

File No. 9364T. 13 N. R. 16 E.

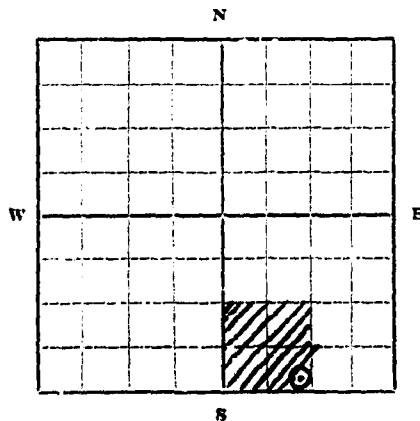
DUPLICATE

County Fergus

STATE OF MONTANA
ADMINISTRATOR OF GROUNDWATER CODE
OFFICE OF STATE ENGINEER

Declaration of Vested Groundwater Rights
(Under Chapter 237, Montana Session Laws, 1961)

1. Roland Wright and Burton Wright of Moore
(Name of Appropriator) (Address) (Town)
County of Fergus State of Montana
have appropriated groundwater according to the Montana laws in effect prior to January 1, 1962, as follows:

SW $\frac{1}{4}$ SE $\frac{1}{4}$ Sec. 30 T. 13 R. 16

Indicate point of appropriation and place of use, if possible. Each small square represents 10 acres.

2. The beneficial use on which the claim is based livestock, irrigation and other uses
3. Date or approximate date of earliest beneficial use; and how continuous the use has been Continuously used since approximately 1885.
4. The amount of groundwater claimed (in miner's inches or gallons per minute) 200 miner's inches
5. If used for irrigation, give the acreage and description of the lands to which water has been applied and name of the owner thereof SW $\frac{1}{4}$ SE $\frac{1}{4}$, Sec. 30, Twp. 13, N. Rgs. 16, E.
6. The means of withdrawing such water from the ground and the location of each well or other means of withdrawal 750-gallon an hour power pumps
7. The date of commencement and completion of the construction of the well, wells, or other works for withdrawal of groundwater See No. 3 above
8. The depth of water table 30 feet
9. So far as it may be available, the type, size and depth of each well or the general specifications of any other works for the withdrawal of groundwater 30 feet deep, 4 feet diameter
10. The estimated amount of groundwater withdrawn each year See No. 8 above
11. The log of formations encountered in the drilling of each well if available None
12. Such other information of a similar nature as may be useful in carrying out the policy of this act, including reference to book and page of any county record None

Signature of Owner Roland WrightSignature of Owner Burton WrightDate April 12, 1962

Three copies to be filed by the owner with the County Clerk and Recorder of the county in which the well is located.

Please answer all questions. If not applicable, so state, otherwise the form will be returned.

Original to the County Clerk and Recorder; duplicate to the State Engineer; Triplicate to the Montana Bureau of Mines and Geology and Quadruplicate for the Appropriator.

9364

COPY

State of Montana, } ss.
County of Fergus }

Filed APR 17 1962 19
at 10:45 o'clock P.M.

May Ashton
County Clerk and Recorder

#2-10-1

GW3

File No. 9358

T. 13 N. R. 16 E.

DUPLICATE

County Fergus

STATE OF MONTANA
ADMINISTRATOR OF GROUNDWATER CODE
OFFICE OF STATE ENGINEER

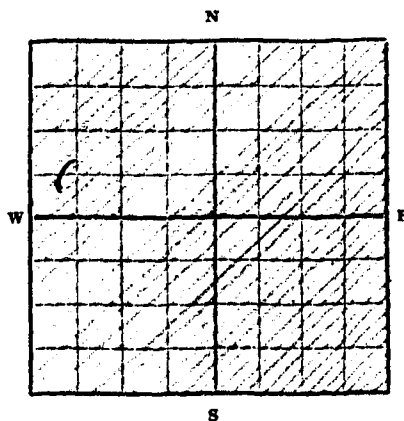
RECEIVED
STATE ENGINEER

Notice of Completion of Groundwater Appropriation Without Well

(Under Chapter 237 Montana Session Laws, 1961)

Date of Appropriation of Groundwater September 7, 1959
Owner Burton Wright and Roland Wright Address Moors, Montana
Contractor (if any) owner
Address of Contractor same
Date Started Sept. 5, 1959 Date Completed Sept. 7, 1959

Describe means of obtaining groundwater without a well "as by sub-irrigation and other natural processes". Include depth to water when applicable. sub-irrigation and power pump.



SW 1/4 NW 1/4 Sec. 20 T. 13 R. 16

Indicate point of appropriation and place of use, if possible.

Quantity of water developed and used with explanation of method used to measure or estimate such amount. If use is intermittent estimate approximate lengths of periods of use

Estimated at 500 miner's inches; water used for irrigation on Sec. 20, Twp. 13, N. Rge. 16, E., and livestock use, domestic use and any other uses; water used year round.

Signature of Owner
Signature of Owner

Burton Wright
Roland Wright
Date April 12, 1962

This form to be prepared by contractor (if any), otherwise by the owner.

Three copies of this notice are to be filed with the County Clerk and Recorder of the county in which the works are located.

Please answer all questions. If not applicable, so state, otherwise the form will be returned.

Original to the County Clerk and Recorder; duplicate to the State Engineer; Triplicate to the School of Mines and Quadruplicate for the Appropriator.

9358

COPY

Filed APR 17 1962 19
at 10:45 o'clock P.M.
Wey Rathbun
County Clerk and Recorder

82nd pt.

Township No. **13** Range No. **16** East Meridian.

	1						1
36	2	31	32	33	34	35	36
	3						3
	4						4
4	3	2	1	4	3	2	1
	5	6	5	4	3	2	1
	6						6
	7						7
12	2	7	8	9	10	11	12
	3						3
	4						4
13	2	18	17	16	15	14	13
	3						3
	4						4
24	2	19	20	21	22	23	24
	3						3
	4						4
25	2	30	29	28	27	26	25
	3						3
	4						4
36	2	31	32	33	34	35	36
	3						3
	4						4
4	3	2	1	4	3	2	1
	5	6	5	4	3	2	1
	6						6
	7						7

(One dam on SW $\frac{1}{4}$ NW $\frac{1}{4}$, of Sec. 30, Twp. 13, N. Rge. 16, E.

Area irrigated

GW 3

File No. 9348

T. 13 N. R. 16 E.

DUPLICATE

County Fergus

STATE OF MONTANA
ADMINISTRATOR OF GROUNDWATER CODE
OFFICE OF STATE ENGINEER

RECEIVED

Notice of Completion of Groundwater Appropriation Without Well

(Under Chapter 237 Montana Session Laws, 1961)

Date of Appropriation of Groundwater September 10, 1945

Burton Wright and

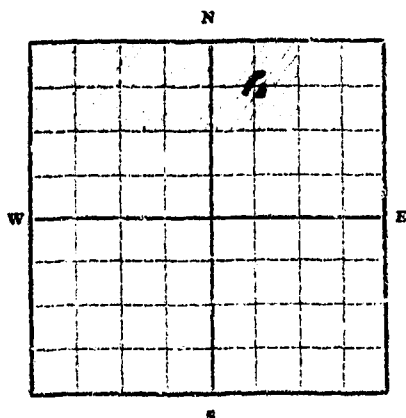
Owner Roland Wright Address Moore, Mont.

Contractor (if any) Fred Biehl

Address of Contractor Lewistown, Montana

Date Started Sept. 3, 1945 Date Completed Sept. 10, 1945

Describe means of obtaining groundwater without a well "as by sub-irrigation and other natural processes". Include depth to water when applicable. sub-irrigation and power pump



NW 1/4, NE 1/4 Sec. 31, T. 13 R. 16

Indicate point of appropriation and place of use, if possible.

Quantity of water developed and used with explanation of method used to measure or estimate such amount. If use is intermittent estimate approximate lengths of periods of use

Estimated at 800 miner's inches; water used for irrigation

on E 1/2 of Sec. 24 and E 1/2 of Sec. 25, Twp. 13, N. Rgs. 16, Lot 1, NE 1/4 NW 1/4, and NW 1/4 NE 1/4 Sec. 21, Twp. 13, N. Rgs. 16, E., and live-

stock use, domestic use and any other uses; water used year round.

Signature of Owner

Signature of Owner

Date April 13, 1948

This form to be prepared by contractor (if any), otherwise by the owner.

Three copies of this notice are to be filed with the County Clerk and Recorder of the county in which the works are located.

Please answer all questions. If not applicable, so state, otherwise the form will be returned.

Original to the County Clerk and Recorder; duplicate to the State Engineer; Triplicate to the School of Mines and Quadruplicate for the Appropriator.

9348

COPY

State of Montana, } ss.
County of Fergus, }

Filed APR 17 1962

19

at 10:45 o'clock A.M.

May Rathbun
County Clerk and Recorder

820 p

Township No. 13 Range No. 16 East Meridian.

	1							1
36	2	31	32	33	34	35	36	2
	3							3
	4							4
4	3	2	1	4	3	2	1	4
	5	6	5	4	3	2	1	5
	6							6
	7							7
12	1							1
	2	7	8	9	10	11	12	2
	3							3
	4							4
13	1							1
	2	18	17	16	15	14	13	2
	3							3
	4							4
24	1							1
	2	19	20	21	22	23	24	2
	3							3
	4							4
25	1							1
	2	30	29	28	27	26	25	2
	3							3
	4							4
36	1							1
	2	31	32	33	34	35	36	2
	3							3
	4							4
4	3	2	1	4	3	2	1	4
	5	6	5	4	3	2	1	5
	6							6
	7							7

(• One dam and spring on NW $\frac{1}{4}$ NE $\frac{1}{4}$, Sec. 31, Twp. 13, N. Rge. 16, E.

Area irrigated

GW3

File No. **9359**T. **13**, N. R. **16**, E.

DUPLICATE

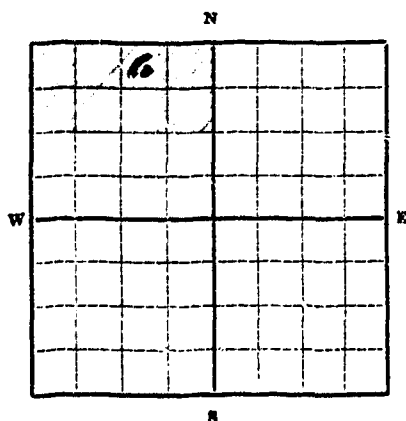
County **Fergus**

STATE OF MONTANA
ADMINISTRATOR OF GROUNDWATER CODE
OFFICE OF STATE ENGINEER

STATE ENGINEER

Notice of Completion of Groundwater Appropriation Without Well

(Under Chapter 237 Montana Session Laws, 1961)

Date of Appropriation of Groundwater **September 20, 1945**Owner **Barton Wright and Roland Wright** Address **Moore, Montana**Contractor (if any) **Fred Hohl**Address of Contractor **Lewistown, Montana**Date Started **Sept. 15, 1945** Date Completed **Sept. 20, 1945**Describe means of obtaining groundwater without a well "as by sub-irrigation and other natural processes". Include depth to water when applicable. **sub-irrigation and power pump.****NE 1/4 NW 1/4 Sec. 21, T. 13, R. 16.**

Indicate point of appropriation and place of use, if possible.

tent estimate approximate lengths of periods of use

Estimated at 500 miner's inches; water used for**irrigation on E 1/2 of Sec. 25, Twp. 13, N. Rge. 16, E., Lot****1 and NE 1/4 NW 1/4 Sec. 21, Twp. 13, N. Rge. 16, E., and****livestock use, domestic use and any other uses; water used year round.**Signature of Owner **Barton Wright**Signature of Owner **Roland Wright**Date **April 15, 1946**

This form to be prepared by contractor (if any), otherwise by the owner.

Three copies of this notice are to be filed with the County Clerk and Recorder of the county in which the works are located.

Please answer all questions. If not applicable, so state, otherwise the form will be returned.

Original to the County Clerk and Recorder; duplicate to the State Engineer; Triplicate to the School of Mines and Quadruplicate for the Appropriator.

9359

COPY

State of Missouri,
County of Fergus.

APR 17 1962

Filed _____

at 10:45 o'clock A.M.

Way Rathbun
County Clerk and Recorder

2-0 ph.

Township 18, N. Range 16 East Meridian

--	--	--	--	--	--	--	--	--	--	--	--	--	--	--	--	--	--	--	--	--	--	--	--	--	--	--	--	--	--	--	--	--	--	--	--	--	--	--	--	--	--	--	--	--	--	--	--	--	--	--	--	--	--	--	--	--	--	--	--	--	--	--	--	--	--	--	--	--	--	--	--	--	--	--	--	--	--	--	--	--	--	--	--	--	--	--	--	--	--	--	--	--	--	--	--	--	--	--	--	--	--	--	--	--	--	--	--	--	--	--	--	--	--	--	--	--	--	--	--	--	--	--	--	--	--	--	--	--	--	--	--	--	--	--	--	--	--	--	--	--	--	--	--	--	--	--	--	--	--	--	--	--	--	--	--	--	--	--	--	--	--	--	--	--	--	--	--	--	--	--	--	--	--	--	--	--	--	--	--	--	--	--	--	--	--	--	--	--	--	--	--	--	--	--	--	--	--	--	--	--	--	--	--	--	--	--	--	--	--	--	--	--	--	--	--	--	--	--	--	--	--	--	--	--	--	--	--	--	--	--	--	--	--	--	--	--	--	--	--	--	--	--	--	--	--	--	--	--	--	--	--	--	--	--	--	--	--	--	--	--	--	--	--	--	--	--	--	--	--	--	--	--	--	--	--	--	--	--	--	--	--	--	--	--	--	--	--	--	--	--	--	--	--	--	--	--	--	--	--	--	--	--	--	--	--	--	--	--	--	--	--	--	--	--	--	--	--	--	--	--	--	--	--	--	--	--	--	--	--	--	--	--	--	--	--	--	--	--	--	--	--	--	--	--	--	--	--	--	--	--	--	--	--	--	--	--	--	--	--	--	--	--	--	--	--	--	--	--	--	--	--	--	--	--	--	--	--	--	--	--	--	--	--	--	--	--	--	--	--	--	--	--	--	--	--	--	--	--	--	--	--	--	--	--	--	--	--	--	--	--	--	--	--	--	--	--	--	--	--	--	--	--	--	--	--	--	--	--	--	--	--	--	--	--	--	--	--	--	--	--	--	--	--	--	--	--	--	--	--	--	--	--	--	--	--	--	--	--	--	--	--	--	--	--	--	--	--	--	--	--	--	--	--	--	--	--	--	--	--	--	--	--	--	--	--	--	--	--	--	--	--	--	--	--	--	--	--	--	--	--	--	--	--	--	--	--	--	--	--	--	--	--	--	--	--	--	--	--	--	--	--	--	--	--	--	--	--	--	--	--	--	--	--	--	--	--	--	--	--	--	--	--	--	--	--	--	--	--	--	--	--	--	--	--	--	--	--	--	--	--	--	--	--	--	--	--	--	--	--	--	--	--	--	--	--	--	--	--	--	--	--	--	--	--	--	--	--	--	--	--	--	--	--	--	--	--	--	--	--	--	--	--	--	--	--	--	--	--	--	--	--	--	--	--	--	--	--	--	--	--	--	--	--	--	--	--	--	--	--	--	--	--	--	--	--	--	--	--	--	--	--	--	--	--	--	--	--	--	--	--	--	--	--	--	--	--	--	--	--	--	--	--	--	--	--	--	--	--	--	--	--	--	--	--	--	--	--	--	--	--	--	--	--	--	--	--	--	--	--	--	--	--	--	--	--	--	--	--	--	--	--	--	--	--	--	--	--	--	--	--	--	--	--	--	--	--	--	--	--	--	--	--	--	--	--	--	--	--	--	--	--	--	--	--	--	--	--	--	--	--	--	--	--	--	--	--	--	--	--	--	--	--	--	--	--	--	--	--	--	--	--	--	--	--	--	--	--	--	--	--	--	--	--	--	--	--	--	--	--	--	--	--	--	--	--	--	--	--	--	--	--	--	--	--	--	--	--	--	--	--	--	--	--	--	--	--	--	--	--	--	--	--	--	--	--	--	--	--	--	--	--	--	--	--	--	--	--	--	--	--	--	--	--	--	--	--	--	--	--	--	--	--	--	--	--	--	--	--	--	--	--	--	--	--	--	--	--	--	--	--	--	--	--	--	--	--	--	--	--	--	--	--	--	--	--	--	--	--	--	--	--	--	--	--	--	--	--	--	--	--	--	--	--	--	--	--	--	--	--	--	--	--	--	--	--	--	--	--	--	--	--	--	--	--	--	--	--	--	--	--	--	--	--	--	--	--	--	--	--	--	--	--	--	--	--	--	--	--	--	--	--	--	--	--	--	--	--	--	--	--	--	--	--	--	--	--	--	--	--	--	--	--	--	--	--	--	--	--	--	--	--	--	--	--	--	--	--	--	--	--	--	--	--	--	--	--	--	--	--	--	--	--	--	--	--	--	--	--	--	--	--	--	--	--	--	--	--	--	--	--	--	--	--	--	--	--	--	--	--	--	--	--	--	--	--	--	--	--	--	--	--	--	--	--	--	--	--	--	--	--	--	--	--	--	--	--	--	--	--	--	--	--	--	--	--	--	--	--	--	--	--	--	--	--	--	--	--	--	--	--	--	--	--	--	--	--	--	--	--	--	--	--	--	--	--	--	--	--	--	--	--	--	--	--	--	--	--	--	--	--	--	--	--	--	--	--	--	--	--	--	--	--	--	--	--	--	--	--	--	--	--	--	--	--	--	--	--	--	--	--	--	--	--	--	--	--	--	--	--	--	--	--	--	--	--	--	--	--	--	--	--	--	--	--	--	--	--	--	--	--	--	--	--	--	--	--	--	--	--	--	--	--	--	--	--	--	--	--	--	--	--	--	--	--	--	--	--	--	--	--	--	--	--	--	--	--	--	--	--	--	--	--	--	--	--	--	--	--	--	--	--	--	--	--	--	--	--	--	--	--	--	--	--	--	--	--	--	--	--	--	--	--	--	--	--	--	--	--	--	--	--	--	--	--	--	--	--	--	--	--	--	--	--	--	--	--	--	--	--	--	--	--	--	--	--	--	--	--	--	--	--	--	--	--	--	--	--	--	--	--	--	--	--	--	--	--	--	--	--	--	--	--	--	--	--	--	--	--	--	--	--	--	--	--	--	--	--	--	--	--	--	--	--	--	--	--	--	--	--	--	--	--	--	--	--	--	--	--	--	--	--	--	--	--	--	--	--	--	--	--	--	--	--	--	--	--	--	--	--	--	--	--	--	--	--	--	--	--	--	--	--	--	--	--	--	--	--	--	--	--	--	--	--	--	--	--	--	--	--	--	--	--	--	--	--	--	--	--	--	--	--	--	--	--	--	--	--	--	--	--	--	--	--	--	--	--	--	--	--	--	--	--	--	--	--	--	--	--	--	--	--	--	--	--	--	--	--	--	--	--	--	--	--	--	--	--	--	--	--	--	--	--	--	--	--	--	--	--	--	--	--	--	--	--	--	--	--	--	--	--	--	--	--	--	--	--	--	--	--	--	--	--	--	--	--	--	--	--	--	--	--	--	--	--	--	--	--	--	--	--	--	--	--	--	--	--	--	--	--	--	--	--	--	--	--	--	--	--	--	--	--	--	--	--	--	--	--	--	--	--	--	--	--	--	--	--	--	--	--	--	--	--	--	--	--	--	--	--	--	--	--	--	--	--	--	--	--	--	--	--	--	--	--	--	--	--	--	--	--	--	--	--	--

One dam and spring on NE $\frac{1}{4}$ NW $\frac{1}{4}$ of Sec. 31, Twp. 18, N. Rge. 16, E.

Area irrigated

File No.

13837

T. 13 N. 16 E

DUPLICATE

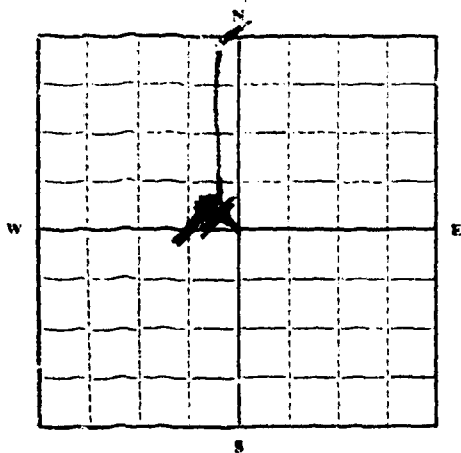
County Lebanon

STATE OF MONTANA
ADMINISTRATOR OF GROUNDWATER CODE
OFFICE OF STATE ENGINEER

Declaration of Vested Groundwater Rights

(Under Chapter 237, Montana Session Laws, 1961)

1. Beverly H. Johnston, of Lebanon, Montana
(Name of Appropriator) (Address) (Town)
County of Lebanon State of Montana
have appropriated groundwater according to the Montana laws in effect prior to January 1, 1962, as follows:



SE 1/4 NW 1/4 32 T. 13 N. 16 E

Indicate point of appropriation
and place of use, if possible.
Each small square represents 10
acres.

2. The beneficial use on which the claim is based. Domestic house use & lawn irrigation
3. Date or approximate date of earliest beneficial use; and how continuous the use has been. Dec. 8, 1956
Continuous
4. The amount of groundwater claimed (in miner's inches or gallons per minute). 10 gpm per minute
5. If used for irrigation, give the acreage and description of the lands to which water has been applied and name of the owner thereof.
2 1/2 acres lawn & garden
6. The means of withdrawing such water from the ground and the location of each well or other means of withdrawal.
Artesian 2 1/2" pipe
7. The date of commencement and completion of the construction of the well, wells, or other works for withdrawal of groundwater. 1950 - Dec 1956
8. The depth of water table. 12.30 ft.
9. So far as it may be available, the type, size and depth of each well or the general specifications of any other works for the withdrawal of groundwater.
12.30' depth lined with 2" pipe
with perforation in casing 80 ft. pipe
10. The estimated amount of groundwater withdrawn each year. 1,000 gal per year
11. The log of formations encountered in the drilling of each well if available.
first cat creek shale, sand
12. Such other information of a similar nature as may be useful in carrying out the policy of this act, including reference to book and page of any county record.

Signature of Owner

Date March 16, 1963

Three copies to be filed by the owner with the County Clerk and Recorder of the county in which the well is located.

Please answer all questions. If not applicable, so state, otherwise the form will be returned.

Original to the County Clerk and Recorder; duplicate to the State Engineer; Triplicate to the Montana Bureau of Mines and Geology, and Quadruplicate for the Appropriator.

13837

COPY

State of Montana, } ss.
County of Fergus.

MAR 29 1963

Filed..... 19

at 10:00 o'clock A. M.

Wm. Dethlefs
County Clerk and Recorder

2nd pr

PA 23

File No. **17425**T. **13** R. **16**

DUPLICATE

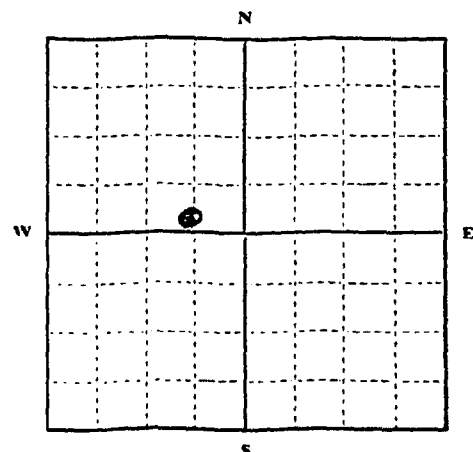
County **FERGUS**

STATE OF MONTANA
ADMINISTRATOR OF GROUNDWATER CODE
OFFICE OF STATE ENGINEER

R
JAN 2 1964

Declaration of Vested Groundwater Rights STATE ENGINEER
 (Under Chapter 237, Montana Session Laws, 1961)

I, **J. C. HANN**, of **MOORE**
 (Name of Appropriator) (Address) (Town)
 County of **FERGUS** State of **MONTANA**
 have appropriated groundwater according to the Montana laws in effect prior to January 1, 1962, as follows:



SE NW **36** 13 16
 1/4 Sec. T. R.

Indicate point of appropriation
 and place of use, if possible.
 Each small square represents 10
 acres.

2. The beneficial use on which the claim is based.....

STOCK WATER

3. Date or approximate date of earliest beneficial use; and how continuous the use has been.....

1900 and continuous since

4. The amount of groundwater claimed (in miner's inches or gallons per minute).....

10 gallons a minute

5. If used for irrigation, give the acreage and description of the lands to which water has been applied and name of the owner thereof.....

Not Applicable

6. The means of withdrawing such water from the ground and the location of each well or other means of withdrawal.....

FLOWING SPRING

7. The date of commencement and completion of the construction of the well, wells, or other works for withdrawal of groundwater.....

Not Applicable

8. The depth of water table.....

Not Applicable

9. So far as it may be available, the type, size and depth of each well or the general specifications of any other works for the withdrawal of groundwater.....

Not Applicable

10. The estimated amount of groundwater withdrawn each year.....

5,256,000 Gallons

11. The log of formations encountered in the drilling of each well if available.....

Not Applicable

12. Such other information of a similar nature as may be useful in carrying out the policy of this act, including reference to book and page of any county record.....

Not Applicable

Signature of Owner.....

J. C. Hann
12/30/63

Date.....

Three copies to be filed by the owner with the County Clerk and Recorder of the county in which the well is located.

Please answer all questions. If not applicable, so state, otherwise the form will be returned.

Original to the County Clerk and Recorder; duplicate to the State Engineer; Triplicate to the Montana Bureau of Mines and Geology, and Quadruplicate for the Appropriator.

17343

17425

State of Montana, }
County of Fergus. } ss.

CORV

Filed DEC 30 1963 19

at 4:20 o'clock P.M.

\$2.00
Pd.

MAY RATHBUN
County Clerk and Recorder

GROUNDWATER INDEX

Page 1 of 1

County Fergus Twp. 13 N Rge. 17 E

[illegible]

File No. **17818**T. **13N** R. **17E**

DUPLICATE

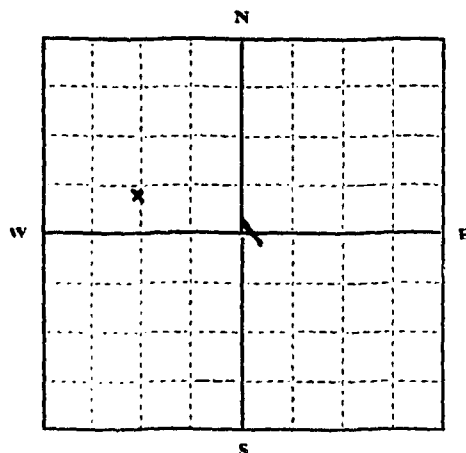
County **Fergus**

STATE OF MONTANA
ADMINISTRATOR OF GROUNDWATER CODE
OFFICE OF STATE ENGINEER

Declaration of Vested Groundwater Rights

(Under Chapter 237, Montana Session Laws, 1961)

1. **Marion Burke** of **Lewistown** **Montana**
(Name of Appropriator) (Address) (Town)
County of **Fergus** State of **Montana**
have appropriated groundwater according to the Montana laws in effect prior to January 1, 1962, as follows:



SW $\frac{1}{4}$ SE $\frac{1}{4}$ NW $\frac{1}{4}$ Sec. 1, Twp. 13N., 17E.
1/4 Sec. T. R.

Indicate point of appropriation
and place of use, if possible. Each
small square represents 10 acres.

2. The beneficial use on which the claim is based **livestock watering**
3. Date or approximate date of earliest beneficial use; and how continuous the use has been **since purchase of land in 1958 and constantly since**
4. The amount of groundwater claimed (in miner's inches or gallons per minute) **25 gal. per minute**
5. If used for irrigation, give the acreage and description of the lands to which water has been applied and name of the owner thereof **stock water only**
6. The means of withdrawing such water from the ground and the location of each well or other means of withdrawal **gravity flow from spring**
7. The date of commencement and completion of the construction of the well, wells, or other works for withdrawal of groundwater **1959 to Oct. 15, 1963**
8. The depth of water table **unknown**
9. So far as it may be available, the type, size and depth of each well or the general specifications of any other works for the withdrawal of groundwater **no wells**
10. The estimated amount of groundwater withdrawn each year **1,000,000 per year**
11. The log of formations encountered in the drilling of each well if available **not available**
12. Such other information of a similar nature as may be useful in carrying out the policy of this act, including reference to book and page of any county record **none available**

Signature of Owner

Date

Three copies to be filed by the owner with the County Clerk and Recorder of the county in which the well is located.

Please answer all questions. If not applicable, so state, otherwise the form will be returned.

Original to the County Clerk and Recorder; Duplicate to the State Engineer; Triplicate to the Montana Bureau of Mines and Geology, and Quadruplicate for the Appropriator.

19258

17818

State of Montana, } ss.
County of Fergus. }

COPY

Filed **DEC 31 1963**

19

at 4:55 o'clock P.M.

\$2.00
P.D.

MAY RATHBUN
County Clerk and Recorder

File No. 17482T. 15N R. 17E

DUPLICATE

County Fergus

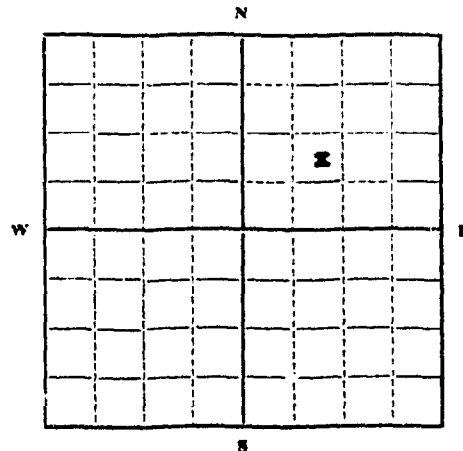
STATE OF MONTANA
ADMINISTRATOR OF GROUNDWATER CODE
OFFICE OF STATE ENGINEER

RECORDED
JAN 3 1964

Declaration of Vested Groundwater Rights

(Under Chapter 237, Montana Session Laws, 1961)

1. Wayne
Wayne Hannah, of Straw
(Name of Appropriator) (Address) (Town)
County of Fergus State of Montana
have appropriated groundwater according to the Montana laws in effect prior to January 1, 1962, as follows:



$\frac{1}{4}$ Sec. 1 T. 15N R. 17E

Indicate point of appropriation
and place of use, if possible.
Each small square represents 10
acres.

2. The beneficial use on which the claim is based.....
domestic use and stockwater
3. Date or approximate date of earliest beneficial use; and how continuous the use has been.....
about 1902. Used continuously since that time.
4. The amount of groundwater claimed (in miner's inches or gallons per minute).....
estimated 12 gallons per minute
Claim and use all water flowing from spring
5. If used for irrigation, give the acreage and description of the lands to which water has been applied and name of the owner thereof.....
not applicable
6. The means of withdrawing such water from the ground and the location of each well or other means of withdrawal.....
natural spring which flows into Beaver Creek
7. The date of commencement and completion of the construction of the well, wells, or other works for withdrawal of groundwater.....
not applicable
8. The depth of water table.....
Ground level (flowing spring)
9. So far as it may be available, the type, size and depth of each well or the general specifications of any other works for the withdrawal of groundwater.....
not applicable
10. The estimated amount of groundwater withdrawn each year.....
estimated 100,000 gallons
11. The log of formations encountered in the drilling of each well if available.....
not applicable
12. Such other information of a similar nature as may be useful in carrying out the policy of this act, including reference to book and page of any county record.....
not applicable

Signature of Owner

Wayne Hannah

Date December 30, 1963

Three copies to be filed by the owner with the County Clerk and Recorder of the county in which the well is located.

Please answer all questions. If not applicable, so state, otherwise the form will be returned.

Original to the County Clerk and Recorder; duplicate to the State Engineer; Triplicate to the Montana Bureau of Mines and Geology, and Quadruplicate for the Appropriator.

18954

17482

COPY

State of Montana,
County of Fergus. } ss.

Filed _____ DEC 31 1963
at 8:30 o'clock A. M.

#20 Pa

MAY RATHBUN
County Clerk and Recorder

File No. **17481**

DUPLICATE

T. **13N** R. **17E**

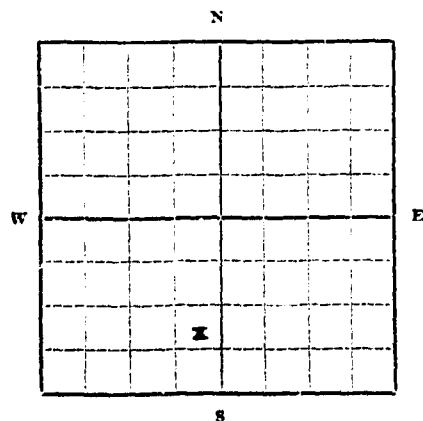
County **Fergus**

STATE OF MONTANA
ADMINISTRATOR OF GROUNDWATER CODE
OFFICE OF STATE ENGINEER

Declaration of Vested Groundwater Rights
(Under Chapter 237, Montana Session Laws, 1961)

RECORDED
JAN 5 1964
STATE ENGINEER

1. **Wagner**
Harold Hannah of **Straw**
(Name of Appropriator) (Address) (Town)
County of **Fergus** State of **Montana**
have appropriated groundwater according to the Montana laws in effect prior to January 1, 1962, as follows:



..... 1/4 Sec. **1** T. **13N** R. **17E**

Indicate point of appropriation and place of use, if possible. Each small square represents 10 acres.

2. The beneficial use on which the claim is based **stockwater**
3. Date or approximate date of earliest beneficial use; and how continuous the use has been **about 1943. Used continuously since that time.**
4. The amount of groundwater claimed (in miner's inches or gallons per minute) **estimated 3 gallons per minute**
Claim and use all water flowing from spring
5. If used for irrigation, give the acreage and description of the lands to which water has been applied and name of the owner thereof **not applicable**
6. The means of withdrawing such water from the ground and the location of each well or other means of withdrawal **improved spring and water piped out into a retaining basin**
7. The date of commencement and completion of the construction of the well, wells, or other works for withdrawal of groundwater **Use of spring began about 1943 and has been improved at various times since**
8. The depth of water table **Ground level (flowing spring)**
9. So far as it may be available, the type, size and depth of each well or the general specifications of any other works for the withdrawal of groundwater **not applicable**
10. The estimated amount of groundwater withdrawn each year **estimated 50,000 gallons**
11. The log of formations encountered in the drilling of each well if available **not applicable**
12. Such other information of a similar nature as may be useful in carrying out the policy of this act, including reference to book and page of any county record **not applicable**

Signature of Owner

Date **December 30, 1963**

Three copies to be filed by the owner with the County Clerk and Recorder of the county in which the well is located.

Please answer all questions. If not applicable, so state, otherwise the form will be returned.

Original to the County Clerk and Recorder; duplicate to the State Engineer; Triplicate to the Montana Bureau of Mines and Geology and Quadruplicate for the Appropriator.

18953

17481

State of Montana, }
County of Fergus. } ss.

COPY

Filed DEC 3 1 1963 19
at 8:30 o'clock A. M.
\$2.00 PA MAY BATHRUN
County Clerk and Recorder

File No. 17480T. 13N R. 17E

DUPLICATE

County Fergus

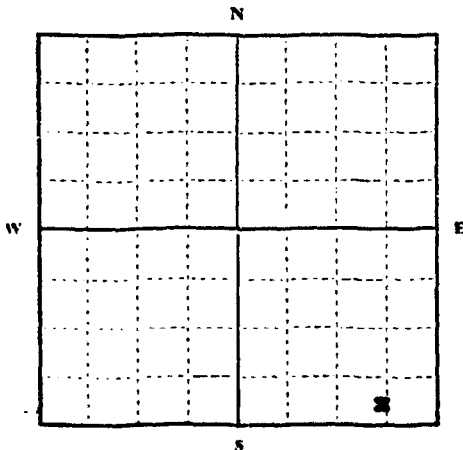
STATE OF MONTANA
ADMINISTRATOR OF GROUNDWATER CODE
OFFICE OF STATE ENGINEER

Declaration of Vested Groundwater Rights

(Under Chapter 237, Montana Session Laws, 1961)

RECEIVED
JAN 3 1964
STATE ENGINEER

1. Rayne Hannah, of Buffalo,
(Name of Appropriator) (Address) (Town)
County of Fergus State of Montana
have appropriated groundwater according to the Montana laws in effect prior to January 1, 1962, as follows:



$\frac{1}{4}$ Sec. 1 T. 13N R. 17E

Indicate point of appropriation
and place of use, if possible.
Each small square represents 10
acres.

2. The beneficial use on which the claim is based stockwater
3. Date or approximate date of earliest beneficial use; and how continuous the use has been about 1949. Used continuously since that time.
4. The amount of groundwater claimed (in miner's inches or gallons per minute) estimated 5 gallons per minute. Claim and use all water flowing from spring
5. If used for irrigation, give the acreage and description of the lands to which water has been applied and name of the owner thereof not applicable
6. The means of withdrawing such water from the ground and the location of each well or other means of withdrawal natural spring
7. The date of commencement and completion of the construction of the well, wells, or other works for withdrawal of groundwater not applicable
8. The depth of water table ground level (flowing spring)
9. So far as it may be available, the type, size and depth of each well or the general specifications of any other works for the withdrawal of groundwater not applicable
10. The estimated amount of groundwater withdrawn each year estimated 50,000 gallons
11. The log of formations encountered in the drilling of each well if available not applicable
12. Such other information of a similar nature as may be useful in carrying out the policy of this act, including reference to book and page of any county record not applicable

Signature of Owner Rayne HannahDate December 30, 1963

Three copies to be filed by the owner with the County Clerk and Recorder of the county in which the well is located.

Please answer all questions. If not applicable, so state, otherwise the form will be returned.

Original to the County Clerk and Recorder; duplicate to the State Engineer; Triplicate to the Montana Bureau of Mines and Geology, and Quadruplicate for the Appropriator.

18952

17480

State of Montana,
County of Fergus. } ss.

COPY

Filed..... DEC 31 1963 ..19..
at 8:30 o'clock A. M.

\$200 Pa

MAY RATHBUN
County Clerk and Recorder

GW

17817

Approved Stock Form—State Publishing Co., Helena, Montana—42234

File No.

T. 13N R. 17E

DUPLICATE

County

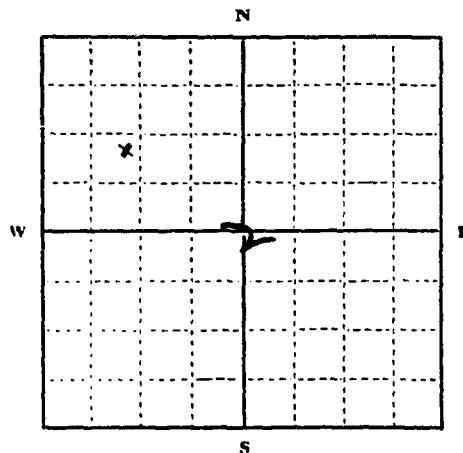
STATE OF MONTANA
ADMINISTRATOR OF GROUNDWATER CODE
OFFICE OF STATE ENGINEER

Declaration of Vested Groundwater Rights

(Under Chapter 237, Montana Session Laws, 1961)

JAN 3 1964
STATE ENGINEER

1. Marion Burke, of Lewistown, Montana
(Name of Appropriator) (Address) (Town)
County of Fergus State of Montana
have appropriated groundwater according to the Montana laws in effect prior to January 1, 1962, as follows:



NW 1/4 SW 1/4 NE 1/4 Sec. 2, Twp. 13N., Rg. 17E.
1/4 Sec. T. R.

Indicate point of appropriation
and place of use, if possible. Each
small square represents 10 acres.

2. The beneficial use on which the claim is based stock water
3. Date or approximate date of earliest beneficial use; and how continuous the use has been 1958 ~~xxxxxxx~~ and
constantly since
4. The amount of groundwater claimed (in miner's inches or gallons per minute) 10 gal. per minute
5. If used for irrigation, give the acreage and description of the lands to which water has been applied and name of the owner thereof stock water only
6. The means of withdrawing such water from the ground and the location of each well or other means of withdrawal gravity from spring
7. The date of commencement and completion of the construction of the well, wells, or other works for withdrawal of groundwater 1958 to Oct. 15, 1963
8. The depth of water table unknown
9. So far as it may be available, the type, size and depth of each well or the general specifications of any other works for the withdrawal of groundwater no wells
10. The estimated amount of groundwater withdrawn each year unknown 500,000 gal. per min. year
11. The log of formations encountered in the drilling of each well if available no available
12. Such other information of a similar nature as may be useful in carrying out the policy of this act, including reference to book and page of any county record none available

Signature of Owner

Date Dec. 31, 1963

Three copies to be filed by the owner with the County Clerk and Recorder of the county in which the well is located.

Please answer all questions. If not applicable, so state, otherwise the form will be returned.

Original to the County Clerk and Recorder; Duplicate to the State Engineer; Triplicate to the Montana Bureau of Mines and Geology, and Quadruplicate for the Appropriator.

19257

17817

State of Montana, } ss.
County of Fergus. }

COPY

Filed **DEC 31 1963** 19

at 4:55 o'clock P.M.

\$200

MAY RATHBUN

Per

County Clerk and Recorder

File No. 17469T. 13 N R. 17 E

DUPLICATE

County Fergus

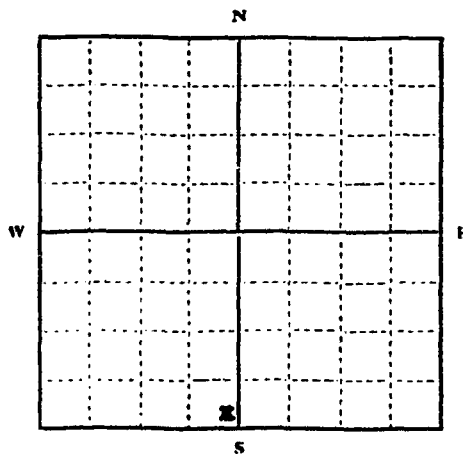
STATE OF MONTANA
ADMINISTRATOR OF GROUNDWATER CODE
OFFICE OF STATE ENGINEER

RECEIVED
JAN 3 1964
STATE ENGINEER

Declaration of Vested Groundwater Rights

(Under Chapter 237, Montana Session Laws, 1961)

1. Rex T. Walker and Gladys B. Walker, of Moore,
(Name of Appropriator) (Address) (Town)
County of Fergus State of Montana
have appropriated groundwater according to the Montana laws in effect prior to January 1, 1962, as follows:



1/4 Sec. 5 T. 13 N R. 17 E

Indicate point of appropriation and place of use, if possible. Each small square represents 10 acres.

2. The beneficial use on which the claim is based domestic use and stockwater.
3. Date or approximate date of earliest beneficial use; and how continuous the use has been 1953. Used continuously since that time.
4. The amount of groundwater claimed (in miner's inches or gallons per minute) 3 gallons per minute (estimated)
5. If used for irrigation, give the acreage and description of the lands to which water has been applied and name of the owner thereof not applicable
6. The means of withdrawing such water from the ground and the location of each well or other means of withdrawal drilled well about estimated 175 feet deep. Pumped from well by means of mechanical pump.
7. The date of commencement and completion of the construction of the well, wells, or other works for withdrawal of groundwater 1953
8. The depth of water table about 175 feet
9. So far as it may be available, the type, size and depth of each well or the general specifications of any other works for the withdrawal of groundwater not applicable
10. The estimated amount of groundwater withdrawn each year estimated 75,000 gallons per year
11. The log of formations encountered in the drilling of each well if available none
12. Such other information of a similar nature as may be useful in carrying out the policy of this act, including reference to book and page of any county record none

Signature of Owner Rex T. Walker

Date December 27, 1963

Three copies to be filed by the owner with the County Clerk and Recorder of the county in which the well is located.

Please answer all questions. If not applicable, so state, otherwise the form will be returned.

Original to the County Clerk and Recorder; Duplicate to the State Engineer; Triplicate to the Montana Bureau of Mines and Geology, and Quadruplicate for the Appropriator.

1894

17469

COPY

State of Montana, }
County of Fergus. } ss.

Filed DEC 31 1963 19
at 8:30 o'clock A. M.

#20 p1 MAY RATHBUN
County Clerk and Recorder

File No. **17470**T. **13 N** R. **17 E**

DUPLICATE

County **Fergus**

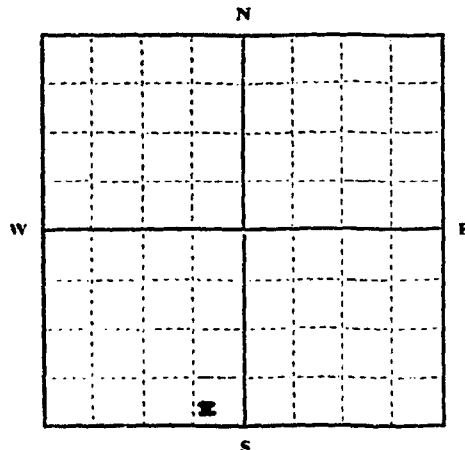
STATE OF MONTANA
ADMINISTRATOR OF GROUNDWATER CODE
OFFICE OF STATE ENGINEER

Declaration of Vested Groundwater Rights

(Under Chapter 237, Montana Session Laws, 1961)

RECEIVED
JAN 3 1962
STATE ENGINEER

1. **Rex T. Walker and Gladys B. Walker**, of **Moore**,
(Name of Appropriator) (Address) (Town)
County of **Fergus** State of **Montana**
have appropriated groundwater according to the Montana laws in effect prior to January 1, 1962, as follows:



$\frac{1}{4}$ Sec. **5** T. **13 N** R. **17 E**

Indicate point of appropriation and place of use, if possible. Each small square represents 10 acres.

2. The beneficial use on which the claim is based **domestic use and stockwater**
3. Date or approximate date of earliest beneficial use; and how continuous the use has been **1953. Used continuously since that time.**
4. The amount of groundwater claimed (in miner's inches or gallons per minute) **3 gallons per minute (estimated)**
5. If used for irrigation, give the acreage and description of the lands to which water has been applied and name of the owner thereof **not applicable**
6. The means of withdrawing such water from the ground and the location of each well or other means of withdrawal **drilled well about estimated 195 feet deep. Pumped from well by means of mechanical pump.**
7. The date of commencement and completion of the construction of the well, wells, or other works for withdrawal of groundwater **1953.**
8. The depth of water table **about 195 feet**
9. So far as it may be available, the type, size and depth of each well or the general specifications of any other works for the withdrawal of groundwater **not applicable**
10. The estimated amount of groundwater withdrawn each year **estimated 75,000 gallons per year.**
11. The log of formations encountered in the drilling of each well if available **none.**
12. Such other information of a similar nature as may be useful in carrying out the policy of this act, including reference to book and page of any county record **none.**

Signature of Owner

*Rex T. Walker*Date **December 27, 1963**

Three copies to be filed by the owner with the County Clerk and Recorder of the county in which the well is located.

Please answer all questions. If not applicable, so state, otherwise the form will be returned.

Original to the County Clerk and Recorder; Duplicate to the State Engineer; Triplicate to the Montana Bureau of Mines and Geology, and Quadruplicate for the Appropriator.

18942

17470

COPY

State of Montana, } ss.
County of Fergus.

Filed DEC 31 1963
at 8:30 o'clock A.M.

#2-12 MAY RATHBUN
County Clerk and Recorder

GV.

Approved Stock Form—State Publishing Co., Helena, Montana—41921

File No.

17310

T13N R 17E

DUPLICATE

County **Fergus**

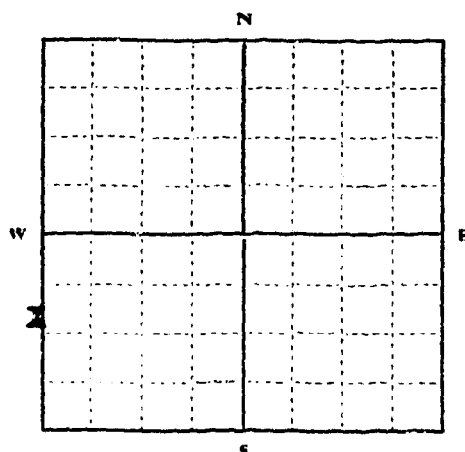
STATE OF MONTANA
ADMINISTRATOR OF GROUNDWATER CODE
OFFICE OF STATE ENGINEER

JAN 2 1964

Declaration of Vested Groundwater Rights

(Under Chapter 237, Montana Session Laws, 1961)

1. **Archie F. Nelson**, of **R.R. 1 Box 30**, **Moore**
(Name of Appropriator) (Address) (Town)
County of **Fergus** State of **Montana**
have appropriated groundwater according to the Montana laws in effect prior to January 1, 1962, as follows:



SW 1/4 Sec 9 T2N R17E

Indicate point of appropriation
and place of use, if possible. Each
small square represents 10 acres.

2. The beneficial use on which the claim is based **stock water**
3. Date or approximate date of earliest beneficial use; and how continuous the use has been **May 1958 Since then**
4. The amount of groundwater claimed (in miner's inches or gallons per minute) **11,000 gallons per minute**
5. If used for irrigation, give the acreage and description of the lands to which water has been applied and name of the owner thereof
6. The means of withdrawing such water from the ground and the location of each well or other means of withdrawal **spring**
7. The date of commencement and completion of the construction of the well, wells, or other works for withdrawal of groundwater **Spring 5 May 20 May 1958**
8. The depth of water table **Spring**
9. So far as it may be available, the type, size and depth of each well or the general specifications of any other works for the withdrawal of groundwater **pipeline and tanks**
10. The estimated amount of groundwater withdrawn each year **1,015,000 gallons**
11. The log of formations encountered in the drilling of each well if available
12. Such other information of a similar nature as may be useful in carrying out the policy of this act, including reference to book and page of any county record

Signature of Owner

Archie F. Nelson

D 12/28/63

Three copies to be filed by the owner with the County Clerk and Recorder of the county in which the well is located.

Please answer all questions. If not applicable, so state, otherwise the form will be returned.

Original to the County Clerk and Recorder; Duplicate to the State Engineer; Triplicate to the Montana Bureau of Mines and Geology, and Quadruplicate for the Appropriator.

17238

17310

COPY

State of Montana,
County of *Butte* ss.

Filed DEC 30 1963 19____
at 2:15 o'clock *P.M.*

Wm. G. [Signature]
County Clerk and Recorder

2nd pt.

17790

File No.

T. 13 R. 17

DUPLICATE

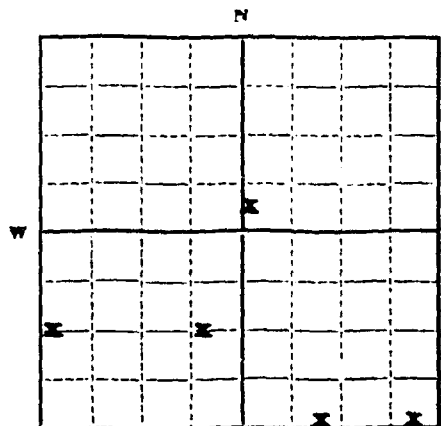
County Fergus

STATE OF MONTANA
ADMINISTRATOR OF GROUNDWATER CODE
OFFICE OF STATE ENGINEER

Declaration of Vested Groundwater Rights JAN 3 1964

(Under Chapter 237, Montana Session Laws, 1961)

1. MILTON D. ALDRICH, of Moore (Town)
(Name of Appropriator) (Address)
County of Fergus State of Montana
have appropriated groundwater according to the Montana laws in effect prior to January 1, 1962, as follows:



1 - SE 1/4 1 - SW 1/4 1 - NE 1/4
NW 1/4 Sec. 12 T. 13 R. 17

Indicate point of appropriation
and place of use, if possible.
Each small square represents 10
acres.

2. The beneficial use on which the claim is based.....
livestock
3. Date or approximate date of earliest beneficial use; and how continuous the use has been.....1926 - continuously
4. The amount of groundwater claimed (in miner's inches or gallons per ~~min.~~ 1 gal. per min., 3 gal. per min. - ~~SE 1/4~~ SE 1/4
NE 1/4 - 3 gal.; NW 1/4 - 10 gal.; SW 1/4 - 3 gal. per min.
5. If used for irrigation, give the acreage and description of the lands to which water has been applied and name of the owner thereof.....
not used for irrigation
6. The means of withdrawing such water from the ground and the location of each well or other means of withdrawal.....
pipe - 2 springs - 3 springs natural flowing
7. The date of commencement and completion of the construction of the well, wells, or other works for withdrawal of groundwater.....1961 - pipe
8. The depth of water table.....surface springs
9. So far as it may be available, the type, size and depth of each well or the general specifications of any other works for the withdrawal of groundwater.....1" pipe - 2 springs
10. The estimated amount of groundwater withdrawn each year.....supply all livestock
11. The log of formations encountered in the drilling of each well if available.....
none
12. Such other information of a similar nature as may be useful in carrying out the policy of this act, including reference to book and page of any county record.....
none

Signature of Owner

Milton D. Aldrich

Date

Dec. 31, 1963

Three copies to be filed by the owner with the County Clerk and Recorder of the county in which the well is located.

Please answer all questions. If not applicable, so state, otherwise the form will be returned.

Original to the County Clerk and Recorder; duplicate to the State Engineer; Triplicate to the Montana Bureau of Mines and Geology, and Quadruplicate for the Appropriator.

19233

17790

State of Montana. } ss.
County of Fergus. }

COPY

Filed DEC 31 1963 19

at 3:55 o'clock P.M.

12.00
P.D. MAY RATHBUN
County Clerk and Recorder

File No.

17409

T 13 R 17

DUPLICATE

County *Fergus*

STATE OF MONTANA
ADMINISTRATOR OF GROUNDWATER CODE
OFFICE OF STATE ENGINEER

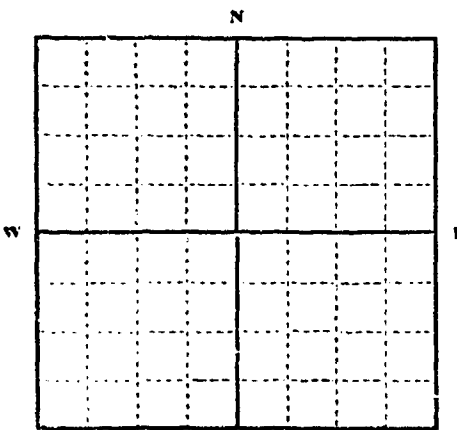
JAN 2 1963

STATE ENGINEER

Declaration of Vested Groundwater Rights

(Under Chapter 237, Montana Session Laws, 1961)

1. *Ben C. Lee*, of *Judith Gap, Mont.*
(Name of Appropriator) (Address) (Town)
County of *Wheatland* State of *Mont.*
have appropriated groundwater according to the Montana laws in effect prior to January 1, 1962, as follows:



SE 1/4 SW 1/4 Sec. 13 T. 13 R. 17

Indicate point of appropriation and place of use, if possible. Each small square represents 10 acres.

2. The beneficial use on which the claim is based *Pinestock*
3. Date or approximate date of earliest beneficial use; and how continuous the use has been *1953*
4. The amount of groundwater claimed (in miner's inches or gallons per minute) *3 1/4 cfs steady*
5. If used for irrigation, give the acreage and description of the lands to which water has been applied and name of the owner thereof *none*
6. The means of withdrawing such water from the ground and the location of each well or other means of withdrawal *3 1/4 cfs steady*

7. The date of commencement and completion of the construction of the well, wells, or other works for withdrawal of groundwater *1953*
8. The depth of water table *surface*
9. So far as it may be available, the type, size and depth of each well or the general specifications of any other works for the withdrawal of groundwater
10. The estimated amount of groundwater withdrawn each year *unknown*
11. The log of formations encountered in the drilling of each well if available *no log*
12. Such other information of a similar nature as may be useful in carrying out the policy of this act, including reference to book and page of any county record

Signature of Owner

*Ben C. Lee*Date *12-30-63*

Three copies to be filed by the owner with the County Clerk and Recorder of the county in which the well is located.

Please answer all questions. If not applicable, so state, otherwise the form will be returned.

Original to the County Clerk and Recorder; Duplicate to the State Engineer; Triplicate to the Montana Bureau of Mines and Geology, and Quadruplicate for the Appropriator.

17327

17409

State of Maryland }
County of Prince George's }
Filed DEC 30 1983 19
at 4:00 o'clock P.M.
\$2.00 MAY RATHBUN
P.D. County Clerk and Recorder

COPY

GW 3

File No. 16970

DUPLICATE

T. 13 R. 17

County Fergus

RECEIVED
DEC 23 1963

STATE OF MONTANA
ADMINISTRATOR OF GROUNDWATER CODE
OFFICE OF STATE ENGINEER

STATE ENGINEER

Notice of Completion of Groundwater Appropriation Without Well

(Under Chapter 237 Montana Session Laws, 1961)

Date of Appropriation of Groundwater July 31, 1961

Owner Armin Thom Address Moore, Mont

Contractor (if any) none

Address of Contractor —

Date Started June 20, 1961 Date Completed July 31, 1961

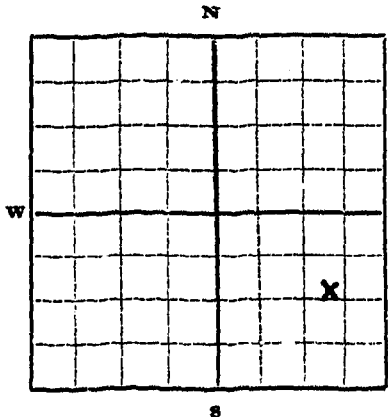
Describe means of obtaining groundwater without a well "as by sub-irrigation and other natural processes". Include depth to

water when applicable. Natural Spring - 2ft depth.
Cleaned out spring to heavy flow
of water - laid perforated pipe in
spring and piped water to stock
tank 100 ft from spring.

Quantity of water developed and used with explanation of method used to measure or estimate such amount. If use is intermit-

tent estimate approximate lengths of periods of use flow

of water. 4 gal per min. estimated
with bucket and watch.
Used year around for Livestock



NE 1/4 SE Sec. 16 T. 13 R. 17

Indicate point of appropriation and place of use, if possible.

Signature of Owner Armin Thom

Date 12-20-1963

This form to be prepared by contractor (if any), otherwise by the owner.

Three copies of this notice are to be filed with the County Clerk and Recorder of the county in which the works are located.

Please answer all questions. If not applicable, so state, otherwise the form will be returned.

Original to the County Clerk and Recorder; duplicate to the State Engineer; Triplicate to the School of Mines and Quadruplicate for the Appropriator.

16970

COPY

State of Montana,
County of Fergus

DEC 20 1963

Filed

1:50 o'clock P. M.

May Rathbun
County Clerk and Recorder

200

GW3

File No. 16971

DUPLICATE

T. 13 R. 17

County Fergus

STATE OF MONTANA
ADMINISTRATOR OF GROUNDWATER CODE
OFFICE OF STATE ENGINEER

RECEIVED
DEC 23 1963

STATE ENGINEER

Notice of Completion of Groundwater Appropriation Without Well

(Under Chapter 237 Montana Session Laws, 1961)

Date of Appropriation of Groundwater Sept. 15, 1962

Owner Armin Thom & Mary Thom Address Moore, Mont.

Contractor (if any) none

Address of Contractor

Date Started Sept 1, 1962 Date Completed Sept 15, 1962

Describe means of obtaining groundwater without a well "as by sub-irrigation and other natural processes". Include depth to

water when applicable. Natural spring.
dug back into hillside to heavy
flow of water - laid pipe to covered
supply tank - depth of spring
8 ft.

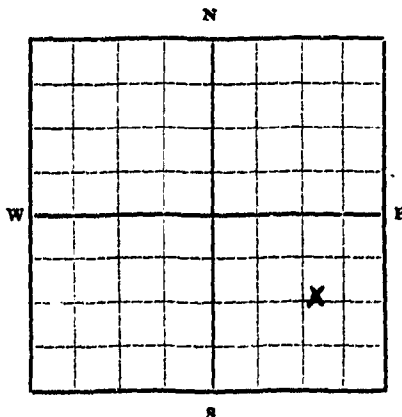
Quantity of water developed and used with explanation of method used to measure or estimate such amount. If use is intermittent estimate approximate lengths of periods of use.

flow
of water 5 gal per min. estimated
with bucket and watch. Constant
use for human consumption and
household, also for yard and garden

Signature of Owner Armin Thom
Mary Thom

Date 12-20-1963

NE 1/4 SE Sec. 16. T. 13 R. 17.
Indicate point of appropriation
and place of use, if possible.



This form to be prepared by contractor (if any), otherwise by the owner.

Three copies of this notice are to be filed with the County Clerk and Recorder of the county in which the works are located.

Please answer all questions. If not applicable, so state, otherwise the form will be returned.

Original to the County Clerk and Recorder; duplicate to the State Engineer; Triplicate to the School of Mines and Quadruplicate for the Appropriator.

11388

16971

COPY

State of Montana,
County of Fergus.

Filed DEC 20 1933 19
at 1:50 o'clock P.M.

May Rathbun
County Clerk and Recorder

20 pt

File No. **16810**T. **3** R. **17**

DUPLICATE

County **Fergus**

STATE OF MONTANA
ADMINISTRATOR OF GROUNDWATER CODE
OFFICE OF STATE ENGINEER

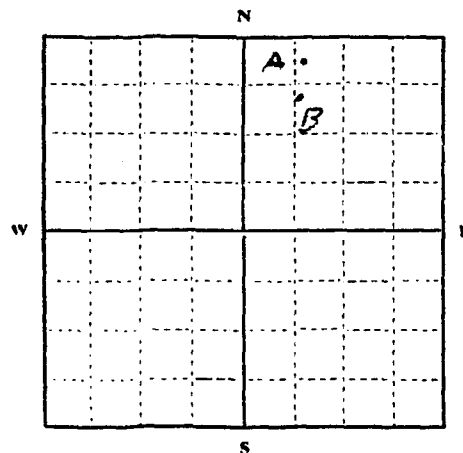
RECEIVED
DEC 17 1963

Declaration of Vested Groundwater Rights

(Under Chapter 237, Montana Session Laws, 1961)

STATE ENGINEER

1. **Dow Simpson**, of **Moore** **Montana**
(Name of Appropriator) (Address) (Town)
County of **Fergus** State of **Montana**
have appropriated groundwater according to the Montana laws in effect prior to January 1, 1962, as follows:



$\frac{1}{4}$ Sec. T. R.

Indicate point of appropriation and place of use, if possible. Each small square represents 10 acres.

2. The beneficial use on which the claim is based **Stock water (A) House & Garden (B)**
3. Date or approximate date of earliest beneficial use; and how continuous the use has been **(B) Drilled 1946 & used continuously since (A) Aug 1961 - continuously since**
4. The amount of groundwater claimed (in miner's inches or gallons per minute) **20 Gallons per Minute**
5. If used for irrigation, give the acreage and description of the lands to which water has been applied and name of the owner thereof **1/4 A. Garden at House NW 1/4 NE Sec. 17 T. 13 R. 17**
6. The means of withdrawing such water from the ground and the location of each well or other means of withdrawal **Electric pumps Location A & B on map**
7. The date of commencement and completion of the construction of the well, wells, or other works for withdrawal of groundwater **(B) Started & completed 12/10/46. A Started July 15 & completed Aug 1st 1961**
8. The depth of water table **52 Ft. on A & B wells**
9. So far as it may be available, the type, size and depth of each well or the general specifications of any other works for the withdrawal of groundwater **Each well 15 73 ft. deep. A has 220 v. submersible pump B has 110 Section Type**
10. The estimated amount of groundwater withdrawn each year **(A) 500,000 gal. (B) 250,000 gal**
11. The log of formations encountered in the drilling of each well if available **Not available**
12. Such other information of a similar nature as may be useful in carrying out the policy of this act, including reference to book and page of any county record **Ranch owned at time wells were drilled & continuously since**

Signature of Owner **Dow Simpson**

Date **Dec 16, 1963**

Three copies to be filed by the owner with the County Clerk and Recorder of the county in which the well is located.

Please answer all questions. If not applicable, so state, otherwise the form will be returned.

Original to the County Clerk and Recorder; Duplicate to the State Engineer; Triplicate to the Montana Bureau of Mines and Geology, and Quadruplicate for the Appropriator.

9607

16810

COPY

State of Montana, } ss.
County of Fergus.

Filed DEC 16 1963 19
at 12:50 o'clock P. M.

Way Rathbun
County Clerk and Recorder

220-pl

File No. **17492**

DUPLICATE

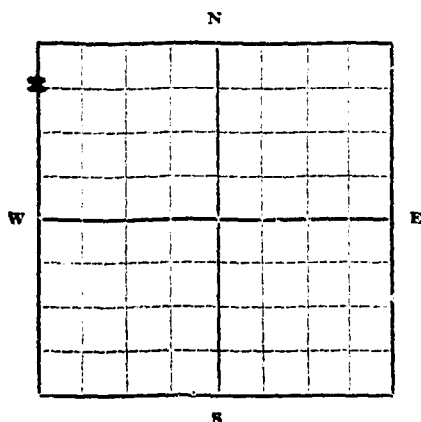
T **13N** R **17E**County **Fergus**

STATE OF MONTANA
ADMINISTRATOR OF GROUNDWATER CODE
OFFICE OF STATE ENGINEER

Declaration of Vested Groundwater Rights
(Under Chapter 237, Montana Session Laws, 1961)

RECEIVED
JAN 3 1964
STATE ENGINEER

1. Manford Hannah of Straw
(Name of Appropriator) (Address) (Town)
County of Fergus State of Montana
have appropriated groundwater according to the Montana laws in effect prior to January 1, 1962, as follows:



$\frac{1}{4}$ Sec. 18 T. 13N R. 17E

Indicate point of appropriation and place of use, if possible. Each small square represents 10 acres.

2. The beneficial use on which the claim is based stockwater
3. Date or approximate date of earliest beneficial use; and how continuous the use has been about 1909. Used continuously since that time
4. The amount of groundwater claimed (in miner's inches or gallons per minute) estimated 10 gallons per minute. Claim and use all water flowing from springs
5. If used for irrigation, give the acreage and description of the lands to which water has been applied and name of the owner thereof not applicable
6. The means of withdrawing such water from the ground and the location of each well or other means of withdrawal natural springs which ultimately flow into Jimmy Creek
7. The date of commencement and completion of the construction of the well, wells, or other works for withdrawal of groundwater not applicable
8. The depth of water table Ground level (flowing spring)
9. So far as it may be available, the type, size and depth of each well or the general specifications of any other works for the withdrawal of groundwater not applicable
10. The estimated amount of groundwater withdrawn each year estimated 100,000 gallons
11. The log of formations encountered in the drilling of each well if available not applicable
12. Such other information of a similar nature as may be useful in carrying out the policy of this act, including reference to book and page of any county record not applicable

Signature of Owner

Date December 19, 1963

Three copies to be filed by the owner with the County Clerk and Recorder of the county in which the well is located.

Please answer all questions. If not applicable, so state, otherwise the form will be returned.

Original to the County Clerk and Recorder; duplicate to the State Engineer; Triplicate to the Montana Bureau of Mines and Geology and Quadruplicate for the Appropriator.

18964

17492

COPY

State of Montana, } ss.
County of Fergus.

Filed DEC 31 1953
at 8:30 o'clock A.M.
#20th MAY RATHBUN
County Clerk and Recorder

GW

Approved Stock Form—State Publishing Co., Helena, Montana—41921

File No. **17311**

T. 13N. R. 17E

DUPLICATE

County **Fergus**

STATE OF MONTANA
ADMINISTRATOR OF GROUNDWATER CODE
OFFICE OF STATE ENGINEER

RECEIVED
JAN 2 1964

Declaration of Vested Groundwater Rights

(Under Chapter 237, Montana Session Laws, 1961)

1. **Archie F. Nelson**

(Name of Appropriator)

, of **R.R. 1 Box 30**

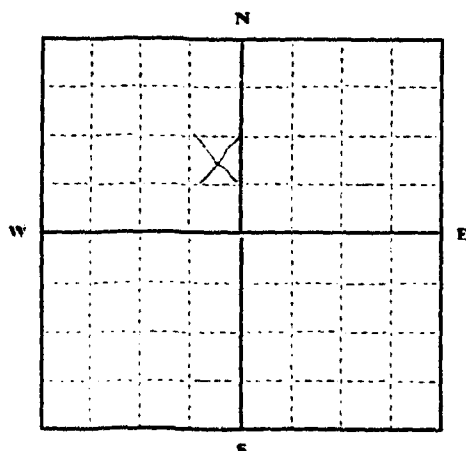
(Address)

Moore

(Town)

County of **Fergus**State of **Montana**

have appropriated groundwater according to the Montana laws in effect prior to January 1, 1962, as follows:

**20 1/4 Sec 20 T. 13N R. 17E**

Indicate point of appropriation
and place of use, if possible. Each
small square represents 10 acres.

2. The beneficial use on which the claim is based **Household and stock water**
3. Date or approximate date of earliest beneficial use; and how continuous the use has been **1932 and continuous**
4. The amount of groundwater claimed (in miner's inches or gallons per minute) **10 gallons per minute**
5. If used for irrigation, give the acreage and description of the lands to which water has been applied and name of the owner thereof
6. The means of withdrawing such water from the ground and the location of each well or other means of withdrawal **pumps**
7. The date of commencement and completion of the construction of the well, wells, or other works for withdrawal of groundwater **1932**
8. The depth of water table **80 feet**
9. So far as it may be available, the type, size and depth of each well or the general specifications of any other works for the withdrawal of groundwater **type drilled size 4" 120 feet**
10. The estimated amount of groundwater withdrawn each year **91,000 gallons**
11. The log of formations encountered in the drilling of each well if available
12. Such other information of a similar nature as may be useful in carrying out the policy of this act, including reference to book and page of any county record

Signature of Owner **Archie F. Nelson**Date **12/29/63**

Three copies to be filed by the owner with the County Clerk and Recorder of the county in which the well is located.

Please answer all questions. If not applicable, so state, otherwise the form will be returned.

Original to the County Clerk and Recorder; Duplicate to the State Engineer; Triplicate to the Montana Bureau of
Mines and Geology, and Quadruplicate for the Appropriator.

17239

17311

COPY

State of Montana, }
County of Fergus }

Filed DEC 30 1963 19
at 2:45 o'clock P. M.

Wm. Nathan
County Clerk and Recorder

2-2-64

GW

File No. **17313**

DUPLICATE

Approved Stock Form—State Publishing Co., Helena, Montana—41921

T. 13E R. 17E

County, **Fergus**

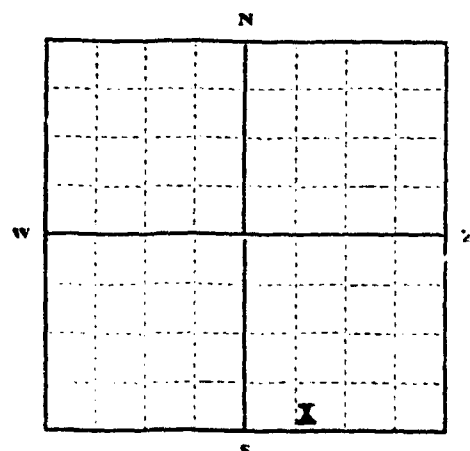
STATE OF MONTANA
ADMINISTRATOR OF GROUNDWATER CODE
OFFICE OF STATE ENGINEER

RECEIVED
JAN 2 1962

Declaration of Vested Groundwater Rights

(Under Chapter 237, Montana Session Laws, 1961)

1. **Clayton C. Nelson**, of **Moore**,
(Name of Appropriator) (Address) (Town)
County of **Fergus** State of **Montana**
have appropriated groundwater according to the Montana laws in effect prior to January 1, 1962, as follows:



Sec. 2, T. 13N R. 17E

Indicate point of appropriation and place of use, if possible. Each small square represents 10 acres.

2. The beneficial use on which the claim is based **Household**
3. Date or approximate date of earliest beneficial use; and how continuous the use has been **1948 Summer**
4. The amount of groundwater claimed (in miner's inches or gallons per minute) **5 gallons per minute**
5. If used for irrigation, give the acreage and description of the lands to which water has been applied and name of the owner thereof
6. The means of withdrawing such water from the ground and the location of each well or other means of withdrawal **Pump**
7. The date of commencement and completion of the construction of the well, wells, or other works for withdrawal of groundwater **Summer 1948**
8. The depth of water table **40'**
9. So far as it may be available, the type, size and depth of each well or the general specifications of any other works for the withdrawal of groundwater **type drilled 4" size 80' depth**
10. The estimated amount of groundwater withdrawn each year **91,000**
11. The log of formations encountered in the drilling of each well if available
12. Such other information of a similar nature as may be useful in carrying out the policy of this act, including reference to book and page of any county record

Signature of Owner

Clayton C. Nelson
by Clayton C. Nelson

Date **12/28/62**

Three copies to be filed by the owner with the County Clerk and Recorder of the county in which the well is located.

Please answer all questions. If not applicable, so state, otherwise the form will be returned.

Original to the County Clerk and Recorder; Duplicate to the State Engineer; Triplicate to the Montana Bureau of Mines and Geology, and Quadruplicate for the Appropriator.

17241

17313

State of Montana, }
County of Fergus }

COPY

Filed DEC 30 1908
at 2:15 o'clock P. M.

Lucy Rethman
County Clerk and Recorder

• 2nd pt.

File No. **17366**T **18N** R **17E**

DUPLICATE

County **Fergus**

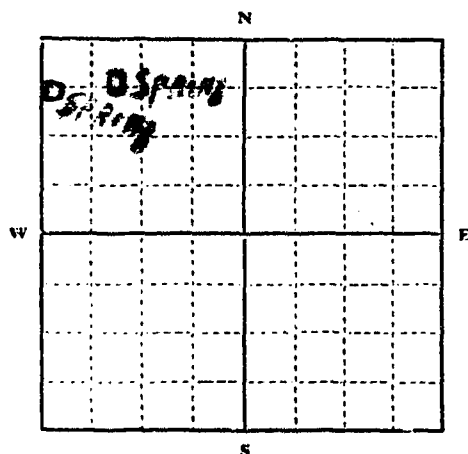
STATE OF MONTANA
ADMINISTRATOR OF GROUNDWATER CODE
OFFICE OF STATE ENGINEER

RECEIVED
JAN 2 1964

Declaration of Vested Groundwater Rights
(Under Chapter 237, Montana Session Laws, 1961)

1. **Highway Construction Ranch, Business Corporation**, of **Box 26** **Helena**
(Name of Appropriator) (Address) (Town)

County of **Fergus** State of **Montana**
have appropriated groundwater according to the Montana laws in effect prior to January 1, 1962, as follows:



1/4 NW Sec 22 T 18N R 17E

Indicate point of appropriation and place of use, if possible. Each small square represents 10 acres.

2. The beneficial use on which the claim is based **stocking of livestock**
3. Date or approximate date of earliest beneficial use; and how continuous the use has been **since 1889**
4. The amount of groundwater claimed (in miner's inches or gallons per minute) **40 gallons**
5. If used for irrigation, give the acreage and description of the lands to which water has been applied and name of the owner thereof **Not used for irrigation**
6. The means of withdrawing such water from the ground and the location of each well or other means of withdrawal **recharge and tanks**
7. The date of commencement and completion of the construction of the well, wells, or other works for withdrawal of groundwater **These springs were both first used in 1889**
8. The depth of water table **estimate of around 20 feet**
9. So far as it may be available, the type, size and depth of each well or the general specifications of any other works for the withdrawal of groundwater **No wells in this area, and no other wells have been done.**
10. The estimated amount of groundwater withdrawn each year **115,000 gallons from each spring**
11. The log of formations encountered in the drilling of each well if available **None drilled in this area**
12. Such other information of a similar nature as may be useful in carrying out the policy of this act, including reference to book and page of any county record **we have no other records**

Signature of Owner **Highway Construction Ranch**

Date **12/12/63**

Three copies to be filed by the owner with the County Clerk and Recorder of the county in which the well is located.

Please answer all questions. If not applicable, so state, otherwise the form will be returned.

Original to the County Clerk and Recorder; Duplicate to the State Engineer; Triplicate to the Montana Bureau of Mines and Geology, and Quadruplicate for the Appropriator.

17:93

17366

COPY

State of Montana. } ss.
County of Fergus.
Filed DEC 30 1963
3:00 o'clock P.M.
\$3.00
P.O. May Rathen
County Clerk and Recorder

APRIL 1964

RECEIVED TO BEAR 30

RECEIVED TO BEAR 30

RECEIVED TO BEAR 30

RECEIVED TO BEAR 30

RECEIVED TO BEAR 30

RECEIVED TO BEAR 30

RECEIVED TO BEAR 30

RECEIVED TO BEAR 30

RECEIVED TO BEAR 30

File No. 17687

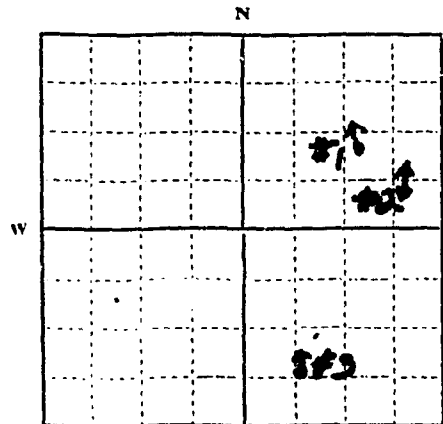
T 13 R 17E
County FERGUS

DUPLICATE

STATE OF MONTANA
ADMINISTRATOR OF GROUNDWATER CODE
OFFICE OF STATE ENGINEERRECEIVED
JAN 3 1963

Declaration of Vested Groundwater Rights

(Under Chapter 237, Montana Session Laws, 1961)

1. Julius TRESCH, of RR#2 LEWISTOWN
(Name of Appropriator) (Address) (Town)County of FERGUS State of MONTANA
have appropriated groundwater according to the Montana laws in effect prior to January 1, 1962, as follows:

#1+2

NE 1/4 Sec. 22 T. 14 R. 17

Indicate point of appropriation
and place of use, if possible. Each
small square represents 10 acres.

#3, SE 1/4 Sec 22 T14 R17

2. The beneficial use on which the claim is based WATER
FOR LIVES TOCK

3. Date or approximate date of earliest beneficial use; and how continuous the use has been 1920

4. The amount of groundwater claimed (in miner's inches or gallons per minute) #1 10.8 GPM
#2 10.5 GPM #3 25.5 GPM

5. If used for irrigation, give the acreage and description of the lands to which water has been applied and name of the owner thereof

M. J. J. J.

6. The means of withdrawing such water from the ground and the location of each well or other means of withdrawal

SPRING

7. The date of commencement and completion of the construction of the well, wells, or other works for withdrawal of groundwater

Not applicable

8. The depth of water table

Not applicable

9. So far as it may be available, the type, size and depth of each well or the general specifications of any other works for the withdrawal of groundwater

Not applicable

10. The estimated amount of groundwater withdrawn each year

Not applicable

11. The log of formations encountered in the drilling of each well if available

Not applicable

12. Such other information of a similar nature as may be useful in carrying out the policy of this act, including reference to book and page of any county record

Harlow Ranch Abstract

Signature of Owner

Date Dec 31 1963

Three copies to be filed by the owner with the County Clerk and Recorder of the county in which the well is located.

Please answer all questions. If not applicable, so state, otherwise the form will be returned.

Original to the County Clerk and Recorder; Duplicate to the State Engineer; Triplicate to the Montana Bureau of Mines and Geology, and Quadruplicate for the Appropriator.

19147

17687

State of Montana,
County of Fergus, } ss.

COPY

Filed DEC 31 1963 19

at 2:45 o'clock P.M.

MAY RATHBUN
County Clerk and Recorder

NOTARY

NOTARY

0001

1963-12-31 10:01 AM

281

NOV 23 1963

GW 3

16969

File No.

DUPLICATE

T. 13 R. 17

County Fergus

STATE OF MONTANA
ADMINISTRATOR OF GROUNDWATER CODE
OFFICE OF STATE ENGINEER

RECEIVED
DEC 23 1963

STATE ENGINEER

Notice of Completion of Groundwater Appropriation Without Well

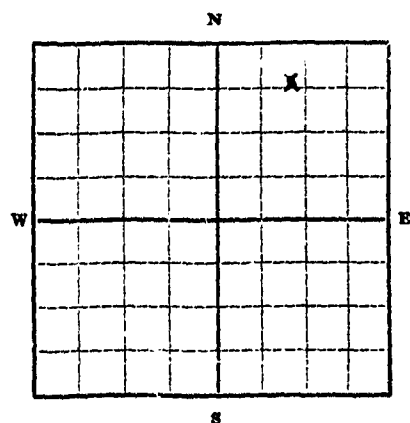
(Under Chapter 237 Montana Session Laws, 1961)

Date of Appropriation of Groundwater July 28, 1960Owner Armin Thom + Address Moore, Mont.Contractor (if any) Mary ThomAddress of Contractor —Date Started July 15, 1960 Date Completed July 28, 1960

Describe means of obtaining groundwater without a well "as by sub-irrigation and other natural processes". Include depth to

water when applicable. Natural Spring -cleaned out dirt and rocks toheavy flow of water - depth, 3 ft.Laid perforated pipe in springpipd water 100 ft. to stock tank

Quantity of water developed and used with explanation of method used to measure or estimate such amount. If use is intermittent estimate approximate lengths of periods of use

flowof water - 6 gal. per minute -estimated with bucket andwatch. Year around usefor Livestock.Signature of Owner Armin ThomMary Thom
Date 12-20-1963

NW 1/4 NE Sec 23, T. 13, R. 17

Indicate point of appropriation and place of use, if possible.

This form to be prepared by contractor (if any), otherwise by the owner.

Three copies of this notice are to be filed with the County Clerk and Recorder of the county in which the works are located.

Please answer all questions. If not applicable, so state, otherwise the form will be returned.

Original to the County Clerk and Recorder; duplicate to the State Engineer; Triplicate to the School of Mines and Quadruplicate for the Appropriator.

11386

16969

COPY

State of Montana, } ss.
County of Fergus.

Filed DEC 20 1963 19

at 1:50 o'clock P.M.

May R. R. R.
County Clerk and Recorder

#210 pr

AM 12 13 14

AM 12 13 14

AM 12 13 14

AM 12 13 14

AM 12 13 14

AM 12 13 14

File No. 17685

T 13 R 17E

DUPLICATE

County FERGUS

STATE OF MONTANA
ADMINISTRATOR OF GROUNDWATER CODE
OFFICE OF STATE ENGINEER

Declaration of Vested Groundwater Rights

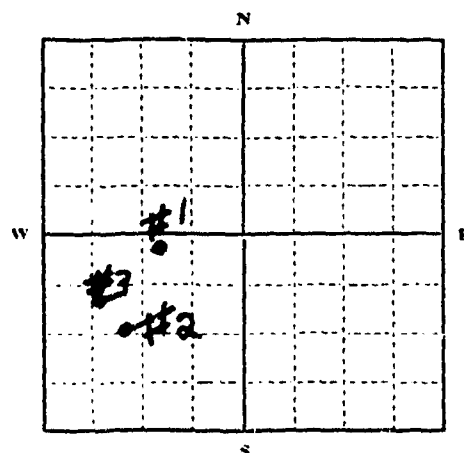
(Under Chapter 237, Montana Session Laws, 1961)

RECEIVED
JAN 3 1968

STATE ENGINEER

1. Julius FRESCH, of RR 2 LEWISTOWN
(Name of Appropriator) (Address) (Town)

County of FERGUS State of MONTANA
have appropriated groundwater according to the Montana laws in effect prior to January 1, 1962, as follows:



SW 1/4 Sec. 24 T. 13 R. 17 E

Indicate point of appropriation
and place of use, if possible. Each
small square represents 10 acres.

2. The beneficial use on which the claim is based WATER FOR
HOUSE USE AND LIVESTOCK

3. Date or approximate date of earliest beneficial use; and how continu-
ous the use has been 1964 ON SPRINGS
1960 ON WELL

4. The amount of groundwater claimed (in miner's inches or gallons
per minute) #1 25 GPM #2 10 GPM

5. If used for irrigation, give the acreage and description of the lands
to which water has been applied and name of the owner thereof

6. The means of withdrawing such water from the ground and the loca-
tion of each well or other means of withdrawal
#1 AND #2 SPRINGS
#3 WELL PUMP

7. The date of commencement and completion of the construction of the well, wells, or other works for with-
drawal of groundwater June 20, 1960

8. The depth of water table 65 ft

9. So far as it may be available, the type, size and depth of each well or the general specifications of any other
works for the withdrawal of groundwater 100 ft

10. The estimated amount of groundwater withdrawn each year 12000 PER YEAR

11. The log of formations encountered in the drilling of each well if available

12. Such other information of a similar nature as may be useful in carrying out the policy of this act, including
reference to book and page of any county record WATER RIGHTS can be
found in Harlan Ranch Abstract

Signature of Owner Julius Fresch

Date Dec 31 1968

Three copies to be filed by the owner with the County Clerk and Recorder of the county in which the well is located.

Please answer all questions. If not applicable, so state, otherwise the form will be returned.

Original to the County Clerk and Recorder; Duplicate to the State Engineer; Triplicate to the Montana Bureau of
Mines and Geology, and Quadruplicate for the Appropriator

19145

State of Montana, 17685
County of Fergus, ss
Filed DEC 31 1963 19
at 2:10 o'clock P.M.
42021 MAY RATHBUN
County Clerk and Recorder

GW

File No. **17312**

DUPLICATE

Approved Stock Form—State Publishing Co., Helena, Montana—41921

T13N R 17E

County Fergus

STATE OF MONTANA
ADMINISTRATOR OF GROUNDWATER CODE
OFFICE OF STATE ENGINEER

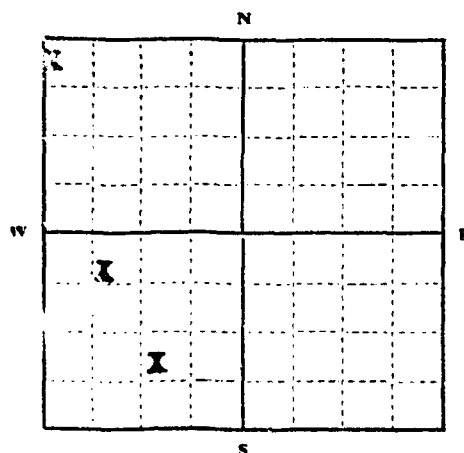
Declaration of Vested Groundwater Rights

(Under Chapter 237, Montana Session Laws, 1961)

RECEIVED
JAN 2 1964
STATE ENGINEER

1. Archie F. Nelson, of R1E. 1 Box 30, Moore
(Name of Appropriator) (Address) (Town)

County of Fergus State of Montana
have appropriated groundwater according to the Montana laws in effect prior to January 1, 1962, as follows:



1/4 Sec. **27** T. **13** R. **17E**

Indicate point of appropriation and place of use, if possible. Each small square represents 10 acres.

2. The beneficial use on which the claim is based stockwater
3. Date or approximate date of earliest beneficial use; and how continuous the use has been June 1961 Summer
4. The amount of groundwater claimed (in miner's inches or gallons per minute) Springs Three separate springs
5. If used for irrigation, give the acreage and description of the lands to which water has been applied and name of the owner thereof
6. The means of withdrawing such water from the ground and the location of each well or other means of withdrawal springs
7. The date of commencement and completion of the construction of the well, wells, or other works for withdrawal of groundwater June 1961
8. The depth of water table Springs
9. So far as it may be available, the type, size and depth of each well or the general specifications of any other works for the withdrawal of groundwater
10. The estimated amount of groundwater withdrawn each year Springs
11. The log of formations encountered in the drilling of each well if available
12. Such other information of a similar nature as may be useful in carrying out the policy of this act, including reference to book and page of any county record

Signature of Owner

Archie F. NelsonDate 12/28/63

Three copies to be filed by the owner with the County Clerk and Recorder of the county in which the well is located.

Please answer all questions. If not applicable, so state, otherwise the form will be returned.

Original to the County Clerk and Recorder; Duplicate to the State Engineer; Triplicate to the Montana Bureau of Mines and Geology, and Quadruplicate for the Appropriator.

17240

17312

State of Montana, } ss.
County of Fergus }

COPY

Filed DEC 30 1904 19
at 2:15 o'clock P. M.

County Clerk and Recorder

200 pp.

File No.

17367

T. 13N. R. 17E

DUPLICATE

County Fergus

STATE OF MONTANA
ADMINISTRATOR OF GROUNDWATER CODE
OFFICE OF STATE ENGINEER

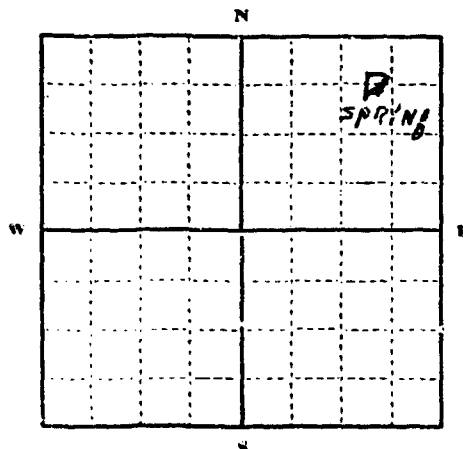
RECEIVED
JAN 2 1964

Declaration of Vested Groundwater Rights
(Under Chapter 237, Montana Session Laws, 1961)

STATE ENGINEER

1. Fisher Barford Ranch, Montana Corporation, of Box 26 None
(Name of Appropriator) (Address) (Town)

County of Fergus State of Montana
have appropriated groundwater according to the Montana laws in effect prior to January 1, 1962, as follows:



NE 1/4 NE Sec 28 T13N R. 17E

Indicate point of appropriation and place of use, if possible. Each small square represents 10 acres.

2. The beneficial use on which the claim is based drinking of livestock
3. Date or approximate date of earliest beneficial use; and how continuous the use has been Since 1959
4. The amount of groundwater claimed (in miner's inches or gallons per minute) 100 gallons
5. If used for irrigation, give the acreage and description of the lands to which water has been applied and name of the owner thereof not used for irrigation
6. The means of withdrawing such water from the ground and the location of each well or other means of withdrawal hand pump and tank
7. The date of commencement and completion of the construction of the well, wells, or other works for withdrawal of groundwater not done this spring in 1960
8. The depth of water table 6 feet
9. So far as it may be available, the type, size and depth of each well or the general specifications of any other works for the withdrawal of groundwater no other work done in this area
10. The estimated amount of groundwater withdrawn each year 150,000 gallons
11. The log of formations encountered in the drilling of each well if available None
12. Such other information of a similar nature as may be useful in carrying out the policy of this act, including reference to book and page of any county record no further information

Signature of Owner

Wickie Barford Ranch
By Thomas J. Wickie, President

Date 10/22/63

Three copies to be filed by the owner with the County Clerk and Recorder of the county in which the well is located.

Please answer all questions. If not applicable, so state, otherwise the form will be returned.

Original to the County Clerk and Recorder; Duplicate to the State Engineer; Triplicate to the Montana Bureau of Mines and Geology, and Quadruplicate for the Appropriator.

17294

17367

COPY

State of Montana
County of Beaver

Filed DEC 30 1963

3:03
\$2.00
Q.D.
County Clerk and Recorder

County Clerk and Recorder