

17076

COPY

State of Montana, } ss  
County of Fergus }

Filed.....DEC-26-1963.....19\_\_\_\_  
at.....3:25.....o'clock P.M.  
May Rathburn  
County Clerk and Recorder

\$200.  
2/10.

File No. 17700

DUPLICATE

T. 15 R. 1County Beaverhead

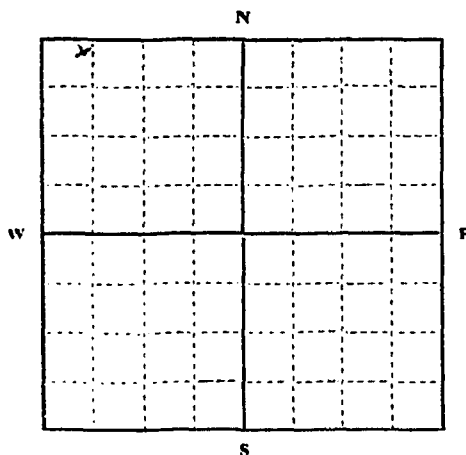
STATE OF MONTANA  
ADMINISTRATOR OF GROUNDWATER CODE  
OFFICE OF STATE ENGINEER

## Declaration of Vested Groundwater Rights

(Under Chapter 237, Montana Session Laws, 1961)

RECEIVED  
JAN 3 1962  
STATE ENGINEER

1. William H. Hines, of Star Route 1, Beaverhead County of Beaverhead State of Montana  
(Name of Appropriator) (Address) (Town)  
have appropriated groundwater according to the Montana laws in effect prior to January 1, 1962, as follows:



1/4 Sec. 22 T. 15 N. R. 1 E

Indicate point of appropriation and place of use, if possible. Each small square represents 10 acres.

2. The beneficial use on which the claim is based Domestic
3. Date or approximate date of earliest beneficial use; and how continuous the use has been 1910-1962
4. The amount of groundwater claimed (in miner's inches or gallons per minute) 1.5
5. If used for irrigation, give the acreage and description of the lands to which water has been applied and name of the owner thereof none
6. The means of withdrawing such water from the ground and the location of each well or other means of withdrawal open ditch  
under tank
7. The date of commencement and completion of the construction of the well, wells, or other works for withdrawal of groundwater 1890
8. The depth of water table 0.6 ft
9. So far as it may be available, the type, size and depth of each well or the general specifications of any other works for the withdrawal of groundwater Hand dug 2 ft deep
10. The estimated amount of groundwater withdrawn each year 100,000
11. The log of formations encountered in the drilling of each well if available none
12. Such other information of a similar nature as may be useful in carrying out the policy of this act, including reference to book and page of any county record

Signature of Owner W. H. HinesDate Dec 31, 1962

Three copies to be filed by the owner with the County Clerk and Recorder of the county in which the well is located.

Please answer all questions. If not applicable, so state, otherwise the form will be returned.

Original to the County Clerk and Recorder; Duplicate to the State Engineer; Triplicate to the Montana Bureau of Mines and Geology, and Quadruplicate for the Appropriator.

19160

17700

State of Montana, }  
County of Pergus. } ss.

COPY

Filed

DEC 31 1933

19

at 2:40

o'clock P. M.

by J. B.

MAY BATHBUN  
County Clerk and Recorder

GW

17075

Approved Stock Form—State Publishing Co., Helena, Montana—41338

File No. ....

T. 13 R. 18

DUPLICATE

County Fergus

STATE OF MONTANA  
ADMINISTRATOR OF GROUNDWATER CODE  
OFFICE OF STATE ENGINEER

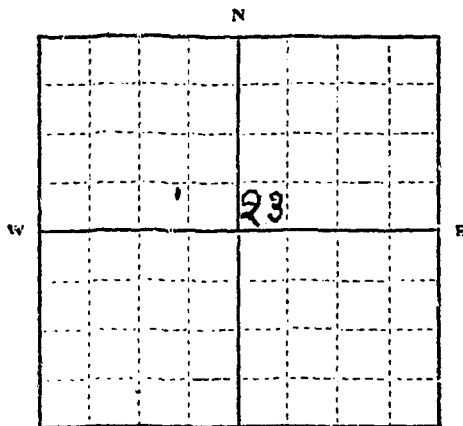
## Declaration of Vested Groundwater Rights

(Under Chapter 237, Montana Session Laws, 1961)

RECEIVED  
DEC 27 1963

STATE ENGINEER

1. Earl M. Shammell Sr. of R.R. 1 Box 78 Lewistown  
(Name of Appropriator) (Address) (Town)  
County of Fergus State of Mont  
have appropriated groundwater according to the Montana laws in effect prior to January 1, 1962, as follows:



SE 1/4 Sec 23 T. 13 R. 18

Indicate point of appropriation  
and place of use, if possible.  
Each small square represents 10  
acres.

2. The beneficial use on which the claim is based Stock water
3. Date or approximate date of earliest beneficial use; and how continuous the use has been Oct 1945
4. The amount of groundwater claimed (in miner's inches or gallons per minute) 10 gal per minute
5. If used for irrigation, give the acreage and description of the lands to which water has been applied and name of the owner thereof none
6. The means of withdrawing such water from the ground and the location of each well or other means of withdrawal spring
7. The date of commencement and completion of the construction of the well, wells, or other works for withdrawal of groundwater Oct 1945
8. The depth of water table 3 ft
9. So far as it may be available, the type, size and depth of each well or the general specifications of any other works for the withdrawal of groundwater spring box 20' x 3' x 3 ft deep
10. The estimated amount of groundwater withdrawn each year 500,000 gal
11. The log of formations encountered in the drilling of each well if available none
12. Such other information of a similar nature as may be useful in carrying out the policy of this act, including reference to book and page of any county record none

Signature of Owner

Earl M. Shammell Sr.

Date

Dec 29, 1963

Three copies to be filed by the owner with the County Clerk and Recorder of the county in which the well is located.

Please answer all questions. If not applicable, so state, otherwise the form will be returned.

Original to the County Clerk and Recorder; duplicate to the State Engineer; Triplicate to the Montana Bureau of Mines and Geology, and Quadruplicate for the Appropriator.

13292

17075 COPY

State of Montana, } ss.  
County of Fergus.

Filed.....DEC 26 1963.....19  
at.....3:05.....o'clock P.M.

*May Rathbun*  
County Clerk and Recorder

#200 pl.

File No. **17255**T. **13** R. **18**

DUPLICATE

County.....

STATE OF MONTANA  
ADMINISTRATOR OF GROUNDWATER CODE  
OFFICE OF STATE ENGINEER

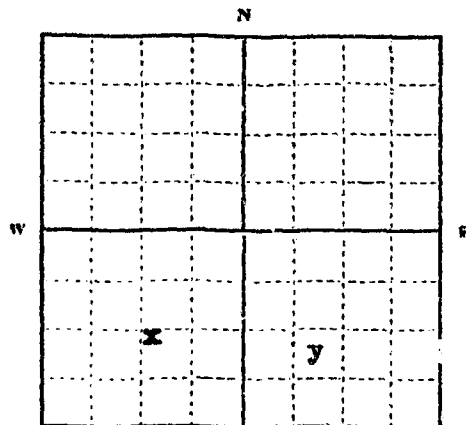
RECEIVED  
JAN 2 1964

# Declaration of Vested Groundwater Rights

(Under Chapter 237, Montana Session Laws, 1961)

STATE ENGINEER

1. Fred Jenni, of R.R. #2 Lewistown  
(Name of Appropriator) (Address) (Town)  
County of Fergus State of Montana  
have appropriated groundwater according to the Montana laws in effect prior to January 1, 1962, as follows:



SE  $\frac{1}{4}$  SW 27 13 18  
SW  $\frac{1}{4}$  SW Sec. 27 T. 13 R. 18

Indicate point of appropriation  
and place of use, if possible. Each  
small square represents 10 acres.

2. The beneficial use on which the claim is based stock water
3. Date or approximate date of earliest beneficial use; and how continuous the use has been. continuous since about 1920
4. The amount of groundwater claimed (in miner's inches or gallons per minute) x about 10 gal. per minute  
y about 5 gal. per minute
5. If used for irrigation, give the acreage and description of the lands to which water has been applied and name of the owner thereof  
not used
6. The means of withdrawing such water from the ground and the location of each well or other means of withdrawal gravity flow
7. The date of commencement and completion of the construction of the well, wells, or other works for withdrawal of groundwater about 1920
8. The depth of water table about 4 feet
9. So far as it may be available, the type, size and depth of each well or the general specifications of any other works for the withdrawal of groundwater. x about 4 ft. by 4 ft. by 4 ft. deep collection basin with a 1 1/2 in. pipe leading to tank  
y about 3 ft. by 3 ft. by 2 ft. deep collection basin with 1 inch pipe leading to tank
10. The estimated amount of groundwater withdrawn each year about 6,570,000 gallons
11. The log of formations encountered in the drilling of each well if available. not available
12. Such other information of a similar nature as may be useful in carrying out the policy of this act, including reference to book and page of any county record don't know of any

Signature of Owner Fred JenniDate Nov 30 - 1963

Three copies to be filed by the owner with the County Clerk and Recorder of the county in which the well is located.

Please answer all questions. If not applicable, so state, otherwise the form will be returned.

Original to the County Clerk and Recorder; Duplicate to the State Engineer; Triplicate to the Montana Bureau of Mines and Geology, and Quadruplicate for the Appropriator.

17185

17255

COPY

State of Montana, } ss.  
County of Lewis & Clark }

Filed DEC 30 1963  
at 11:35 o'clock P.M.

May Rethman  
County Clerk and Recorder

22<sup>nd</sup> pr

File No.

17252

T 13 R 18

DUPLICATE

County

STATE OF MONTANA  
ADMINISTRATOR OF GROUNDWATER CODE  
OFFICE OF STATE ENGINEER

RECEIVED  
JAN 2 1964

Declaration of Vested Groundwater Rights

(Under Chapter 237, Montana Session Laws, 1961)

1. Fred Jenni, of R.R. #2 Lewistown  
(Name of Appropriator) (Address) (Town)  
County of Fergus State of Montana  
have appropriated groundwater according to the Montana laws in effect prior to January 1, 1962, as follows:

		X			

NE  $\frac{1}{4}$  NW Sec. 28 T. 13 R. 18

Indicate point of appropriation and place of use, if possible. Each small square represents 10 acres.

- The beneficial use on which the claim is based stock water
- Date or approximate date of earliest beneficial use; and how continuous the use has been about 1916 - continuous
- The amount of groundwater claimed (in miner's inches or gallons per minute) 5 gal. per minute
- If used for irrigation, give the acreage and description of the lands to which water has been applied and name of the owner thereof not used
- The means of withdrawing such water from the ground and the location of each well or other means of withdrawal gravity flow
- The date of commencement and completion of the construction of the well, wells, or other works for withdrawal of groundwater not piped out in about 1916
- The depth of water table about 6 feet
- So far as it may be available, the type, size and depth of each well or the general specifications of any other works for the withdrawal of groundwater perforated tile used to collect water in box 4 ft. by 4 ft. by 3 ft. deep with 1 inch pipe leading to tank
- The estimated amount of groundwater withdrawn each year about 2,190,000 gallons
- The log of formations encountered in the drilling of each well if available not available
- Such other information of a similar nature as may be useful in carrying out the policy of this act, including reference to book and page of any county record don't know of any

Signature of Owner

Fred Jenni

Date

Dec 30-1963

Three copies to be filed by the owner with the County Clerk and Recorder of the county in which the well is located.

Please answer all questions. If not applicable, so state, otherwise the form will be returned.

Original to the County Clerk and Recorder; Duplicate to the State Engineer; Triplicate to the Montana Bureau of Mines and Geology, and Quadruplicate for the Appropriator.

17252



17252

COPY

State of New York  
County of New York

Filed DEC 30 1963 19  
at 11:35 o'clock A.M.

*Wey G. Rathen*  
County Clerk and Recorder

*200 pt*

## GROUNDWATER INDEX

Page 1 of 1

County Fergus

Twp. 134

Rge. 12E

[illegible]

File No.

17254

**DUPLICATE**

T. 13 R. 19

County.....**Fergus**

STATE OF MONTANA  
ADMINISTRATOR OF GROUNDWATER CODE  
OFFICE OF STATE ENGINEER

# Declaration of Vested Groundwater Rights

(Under Chapter 237, Montana Session Laws, 1961)

**RECEIVED**

qhts SEP 27 1963

STATE ENGINEER

1. THOMAS HENRY HALL & ELLEN MARGARET HALL of Leistown  
(Name of Appropriator) (Address) (Town)  
County of Fergus State of Montana  
have appropriated ground water according to the Montana laws in effect prior to January 1, 1962, as follows:

[illegible]

3 - SW<sup>1</sup>/<sub>4</sub>SW<sup>1</sup>/<sub>4</sub> 1 - NW<sup>1</sup>/<sub>4</sub>SW<sup>1</sup>/<sub>4</sub>  
1 - SE<sup>1</sup>/<sub>4</sub>SW<sup>1</sup>/<sub>4</sub> Sec.5.... T13... R.19.

Indicate point of appropriation  
and place of use, if possible.  
Each small square represents 10  
acres.

2. The beneficial use on which the claim is based  
stock water
3. Date or approximate date of earliest beneficial use; and how continuous the use has been. 1921 - continuously
4. The amount of groundwater claimed (in miner's inches or gallons per minute). NW 1/4 SW 1/4 - 1 1/2 gal. per min.; SW 1/4 SW 1/4 - 1 gal. per min.; 1 1/3 gal. per min.; 1 1/2 gal. per min.; SE 1/4 SW 1/4 - 1 1/2 gal. per min.
5. If used for irrigation, give the acreage and description of the lands to which water has been applied and name of the owner thereof  
not used for irrigation
6. The means of withdrawing such water from the ground and the location of each well or other means of withdrawal.  
surface springs
- Completion of the construction of the well, wells, or other works for withdrawing water.  
surface springs
- Type, size and depth of each well or the general specifications of any other means of withdrawing water.  
not applicable
- Water withdrawn each year. NW 1/4 SW 1/4 - 1 1/2 gal. per min.; SW 1/4 SW 1/4 - 1 gal. per min.; 1 1/3 gal. per min. SE 1/4 SW 1/4 - 1 1/2 gal. per min.
- Cost of the drilling of each well if available.  
none
- Other information of any nature as may be useful in carrying out the policy of this act, including county record.  
none

Signature of Owner \_\_\_\_\_

Date... Dec. 23, 1963

Three copies to be filed by the owner with the County Clerk and Recorder of the county in which the well is located.

Please answer all questions. If not applicable, so state, otherwise the form will be returned.

Original to the County Clerk and Recorder; duplicate to the State Engineer; Triplicate to the Montana Bureau of Mines and Geology, and Quadreplicate for the Appropriator.

13273

17054 COPY

State of Indiana,  
County of [unclear]

Filed DEC 26 1963 19  
at 1:45 o'clock P. M.

*Wm. Rathbun*  
County Clerk and Recorder

2-2-74

File No. **17055**

T. 13 R. 19

**DUPLICATE**

County...**FERGUS**.....

STATE OF MONTANA  
ADMINISTRATOR OF GROUNDWATER CODE  
OFFICE OF STATE ENGINEER

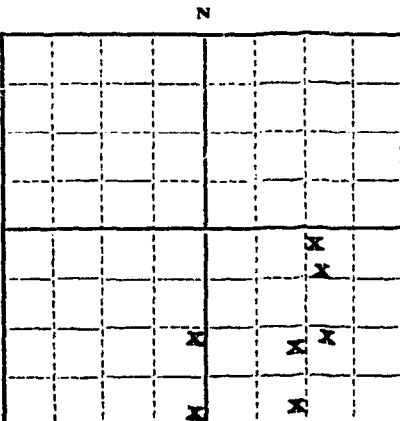
## Declaration of Vested Groundwater Rights

(Under Chapter 237, Montana Session Laws, 1961)

RECEIVED  
DEC 27 1963

STATE ENGINEER

1. THOMAS HENRY HALL & ELLEN MARGARET HALL of Lewistown  
(Name of Appropriator) (Address) (Town)  
County of Fergus State of Montana  
have appropriated groundwater according to the Montana laws in effect prior to January 1, 1962, as follows:



- 2 - NE $\frac{1}{4}$ SE $\frac{1}{4}$ , 2 - SE $\frac{1}{4}$ SW $\frac{1}{4}$ , SW $\frac{1}{4}$ SE $\frac{1}{4}$  - 2  
1 - SE $\frac{1}{4}$  SE Sec. 6 T13 R19

Indicate point of appropriation  
and place of use, if possible.  
Each small square represents 10  
acres.

- |  |   |
|--|---|
| <div style="text-align: center;"> </div> <p>NE <math>\frac{1}{4}</math> SE <math>\frac{1}{4}</math>, 2 - SE <math>\frac{1}{4}</math> SW <math>\frac{1}{4}</math>, SW <math>\frac{1}{4}</math> SE <math>\frac{1}{4}</math> - 2<br/>       - SE <math>\frac{1}{4}</math> SE Sec. 6 T. 13 R. 19</p> <p>Indicate point of appropriation<br/>       and place of use, if possible.<br/>       Each small square represents 10<br/>       acres.</p> | <p>2. The beneficial use on which the claim is based.....<br/>           <b>stock water</b></p> <p>3. Date or approximate date of earliest beneficial use; and how con-<br/>           tinuous the use has been <b>1909 &amp; 1921 - continuously</b></p> <p>4. The amount of groundwater claimed (in miner's inches or gallons<br/>           per minute) <b>NE <math>\frac{1}{4}</math> SE <math>\frac{1}{4}</math> - <math>\frac{1}{2}</math> gal. per min.; <math>\frac{3}{4}</math> gal. per min.<br/>           SE <math>\frac{1}{4}</math> SW <math>\frac{1}{4}</math> - <math>1\frac{1}{2}</math> gal. 2 gal.; SW <math>\frac{1}{4}</math> SE <math>\frac{1}{4}</math> - 3 gal. <math>2\frac{1}{2}</math> gal.; SE <math>\frac{1}{4}</math> SE <math>\frac{1}{4}</math> - 2 gal</b></p> <p>5. If used for irrigation, give the acreage and description of the lands<br/>           to which water has been applied and name of the owner thereof<br/>           <b>not used for irrigation</b></p> <p>6. The means of withdrawing such water from the ground and the<br/>           location of each well or other means of withdrawal.....<br/>           <b>surface springs</b></p> <p>7. The date of commencement and completion of the construction of the well, wells, or other works for with-<br/>           drawal of groundwater..... <b>1909 &amp; 1921</b></p> <p>8. The depth of water table..... <b>surface springs</b></p> <p>9. So far as it may be available, the type, size and depth of each well or the general specifications of any other<br/>           works for the withdrawal of groundwater..... <b>not applicable</b></p> <p>10. The estimated amount of groundwater withdrawn each year..... <b>NE <math>\frac{1}{4}</math> SE <math>\frac{1}{4}</math> - <math>\frac{1}{2}</math> gal. per min. <math>\frac{3}{4}</math> gal.<br/>           SE <math>\frac{1}{4}</math> SW <math>\frac{1}{4}</math> - <math>\frac{1}{2}</math> ga./ 2 gal. SW <math>\frac{1}{4}</math> SE <math>\frac{1}{4}</math> - 3 gal. <math>2\frac{1}{2}</math> gal. SE <math>\frac{1}{4}</math> SE <math>\frac{1}{4}</math> - 2 gal.</b></p> <p>11. The log of formations encountered in the drilling of each well if available.....<br/>           <b>not applicable</b></p> <p>12. Such other information of a similar nature as may be useful in carrying out the policy of this act, including<br/>           reference to book and page of any county record..... <b>none</b></p> |
|--|---|

Signature of Owner \_\_\_\_\_

Date **Dec. 23, 1963**

Three copies to be filed by the owner with the County Clerk and Recorder of the county in which the well is located.

Please answer all questions. If not applicable, so state, otherwise the form will be returned.

Original to the County Clerk and Recorder; duplicate to the State Engineer; Triplicate to the Montana Bureau of Mines and Geology, and Quadruplicate for the Appropriator.

13274

17055

COPY

State of Montana, } ss.  
County of Fergus.

Filed DEC 26 1963 19  
at 6:45 o'clock P. M.

May Rathen  
County Clerk and Recorder  
\$ 2.00  
gt.

File No. **17372**

DUPLICATE

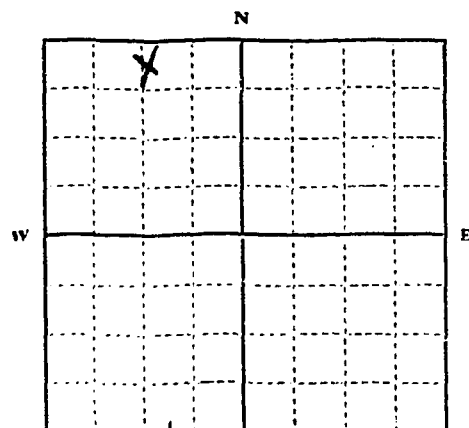
STATE OF MONTANA  
ADMINISTRATOR OF GROUNDWATER CODE  
OFFICE OF STATE ENGINEER

T. **13N** R. **9E**  
County **Fergus**  
**RECEIVED**  
JAN 2 1964

## Declaration of Vested Groundwater Rights

(Under Chapter 237, Montana Session Laws, 1961)

1. **Kolstad Livestock Co.**, of **RR1 Box 20A Lewis Town**  
(Name of Appropriator) (Address) (Town)  
County of **Fergus** State of **Montana**  
have appropriated groundwater according to the Montana laws in effect prior to January 1, 1962, as follows:



NE 1/4 NW 1/4 6<sup>s</sup>  
T. 13N R. 19E

Indicate point of appropriation  
and place of use, if possible. Each  
small square represents 10 acres.

2. The beneficial use on which the claim is based **Livestock Water**
3. Date or approximate date of earliest beneficial use; and how continuous the use has been **1903 (Apprx)**
4. The amount of groundwater claimed (in miner's inches or gallons per minute) **Claiming all water that will fill pipe**
5. If used for irrigation, give the acreage and description of the lands to which water has been applied and name of the owner thereof  
**No Irrigation**
6. The means of withdrawing such water from the ground and the location of each well or other means of withdrawal **Flowing Springs**
7. The date of commencement and completion of the construction of the well, wells, or other works for withdrawal of groundwater **1903 Apprx**
8. The depth of water table **Flowing Springs**
9. So far as it may be available, the type, size and depth of each well or the general specifications of any other works for the withdrawal of groundwater **Natural Flowing Springs Not developed**
10. The estimated amount of groundwater withdrawn each year **flows 1" pipe full - varies greatly figures represent Average**
11. The log of formations encountered in the drilling of each well if available  
**Not Applicable**
12. Such other information of a similar nature as may be useful in carrying out the policy of this act, including reference to book and page of any county record  
**None**

Signature of Owner

**Kolstad Livestock Co.**  
By **Howard C. Kolstad**  
Date **30 DEC 1963**

Three copies to be filed by the owner with the County Clerk and Recorder of the county in which the well is located.

Please answer all questions. If not applicable, so state, otherwise the form will be returned.

Original to the County Clerk and Recorder; Duplicate to the State Engineer; Triplicate to the Montana Bureau of Mines and Geology, and Quadruplicate for the Appropriator.

17299

17372

State of Montana, } ss.  
County of \_\_\_\_\_

COPY

Filed DEC 30 1963 19

at 3:20 o'clock P.M.

*[Signature]*  
P.L.

*[Signature]*  
County Clerk and Recorder

*[Faint handwritten text, possibly "found on 12"]*

*[Faint handwritten text, possibly "12-31-63"]*



Approved Stock Form—State Publishing Co., Helena, Montana—38687

T 13 R 19

County.....**Fergus**

(Under Chapter 237, Montana Session Laws, 1961)

RECEIVED  
DEC 27 1963  
STATE ENGINEER

- [illegible]

- 1 - SW $\frac{1}{4}$ NW $\frac{1}{4}$  2 - SE $\frac{1}{4}$ NW $\frac{1}{4}$  1 - SW $\frac{1}{4}$ NE $\frac{1}{4}$  3 - SE $\frac{1}{4}$ NE $\frac{1}{4}$  to which water has been applied and name of the owner thereof  
2 - NE $\frac{1}{4}$ SW $\frac{1}{4}$  1 acre - garden - Thomas Henry Hall & Ellen Margaret Hall  
1 - SW $\frac{1}{4}$ SW $\frac{1}{4}$  Sec. 7 T. 13 R. 19

5. If used for irrigation, give the acreage and description of the lands to which water has been applied and name of the owner thereof

E<sup>1</sup>/<sub>4</sub>NE<sup>4</sup>/<sub>4</sub> 1 acre - garden - Thomas Henry Hall & Ellen Marga  
Hall

6. The means of withdrawing such water from the ground and the location of each well or other means of withdrawal.....  
surface springs

8. The depth of water table.....**surface springs**.....

10. The estimated amount of groundwater withdrawn each year. 1 gal., 9 gal., 9 gal., 2 gal., 2 gal.,  
1 1/2 gal. 1 gal., 1 1/2 gal., 2 gal., 1 1/2 gal. per mint.

11. The log of formations encountered in the drilling of each well if available.....none

12. Such other information of a similar nature as may be useful in carrying out the policy of this act, including reference to book and page of any county record..... none

Thomas Henry Hall

Date **Dec. 23, 1953**

Please answer all questions. If not applicable, so state, otherwise the form will be returned.

Original to the County Clerk and Recorder; duplicate to the State Engineer; Triplicate to the Montana Bureau of Mines and Geology, and Quadruplicate for the Appropriator.

13272

17053

COPY

State of Montana, } ss.  
County of Fergus.

Filed DEC 26 1963 19  
at 1:45 o'clock P. M.

Wm. Rothman  
County Clerk and Recorder

\*200-  
ph-

File No. **17056**

T. **13** ..... R. **19**.

**DUPLICATE**

County.....**Fergus**

STATE OF MONTANA  
ADMINISTRATOR OF GROUNDWATER CODE  
OFFICE OF STATE ENGINEER

RECEIVED  
DEC 27 1963

## Declaration of Vested Groundwater Rights

(Under Chapter 237, Montana Session Laws, 1961)

STATE ENGINEER

1. THOMAS HENRY HALL & ELLEN MARGARET HALL, of Levistown  
(Name of Appropriator) (Address) (Town)  
County of Fergus State of Montana  
have appropriated groundwater according to the Montana laws in effect prior to January 1, 1962, as follows:

1 - NW<sup>1</sup><sub>4</sub>NW<sup>1</sup><sub>4</sub> 2 - SW<sup>1</sup><sub>4</sub>NW<sup>1</sup><sub>4</sub>  
.....<sup>1</sup>/<sub>4</sub>..... Sec. 8 T. 13 R. 19

Indicate point of appropriation and place of use, if possible. Each small square represents 10 acres.

2. The beneficial use on which the claim is based.....  
.....**stock water - domestic use**.....
3. Date or approximate date of earliest beneficial use; and how continuous the use has been.....**1904 - continuously**.....
4. The amount of groundwater claimed (in miner's inches or gallons per minute).....**N<sup>1</sup>/<sub>4</sub> NW<sup>1</sup>/<sub>4</sub> - 12 gal. per min. SE<sup>1</sup>/<sub>4</sub> NW<sup>1</sup>/<sub>4</sub> - 2<sup>1</sup>/<sub>2</sub> gal. & 1 gal. per min.**.....
5. If used for irrigation, give the acreage and description of the lands to which water has been applied and name of the owner thereof.....  
.....**not used for irrigation**.....
6. The means of withdrawing such water from the ground and the location of each well or other means of withdrawal.....  
.....**surface springs**.....
- .....tion of the construction of the well, wells, or other works for with-  
.....**1904**.....
- .....**surface springs**.....
- .....e, size and depth of each well or the general specifications of any other  
water.....**not applicable**.....
- .....r withdrawn each year.....**12 gal. per min. 2<sup>1</sup>/<sub>2</sub> gal. & 1 gal. per min.**.....
- .....the drilling of each well if available.....  
.....**none**.....
- .....ture as may be useful in carrying out the policy of this act, including  
.....ty record.....**none**.....

Signature of Owner \_\_\_\_\_

Date **Dec. 23, 1963**

Three copies to be filed by the owner with the County Clerk and Recorder of the county in which the well is located.

Please answer all questions. If not applicable, so state, otherwise the form will be returned.

Original to the County Clerk and Recorder; duplicate to the State Engineer; Triplicate to the Montana Bureau of Mines and Geology, and Quadruplicate for the Appropriator.

13275

17056

COPY

State of Montana, } ss.  
County of Fergus }

Filed DEC 26 1963

at 1:45 o'clock P. M.

Wm. J. Patton  
County Clerk and Recorder

# 207th -

File No. 13023T. 13 R. 19

DUPLICATE

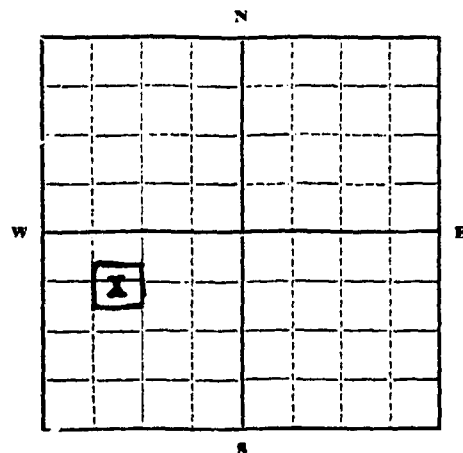
County Fergus

STATE OF MONTANA  
ADMINISTRATOR OF GROUNDWATER CODE  
OFFICE OF STATE ENGINEER

## Declaration of Vested Groundwater Rights

(Under Chapter 237, Montana Session Laws, 1961)

1. Lee R. Shammel, of HEATH  
(Name of Appropriator) (Address) (Town)  
County of FERGUS State of MONTANA  
have appropriated groundwater according to the Montana laws in effect prior to January 1, 1962, as follows:



SW 1/4 of Sec. 8 T13 R. 19

Indicate point of appropriation and place of use, if possible. Each small square represents 10 acres.

2. The beneficial use on which the claim is based Stock Water
3. Date or approximate date of earliest beneficial use; and how continuous the use has been Since 1920  
Continuous
4. The amount of groundwater claimed (in miner's inches or gallons per minute) 2 gallons per minute. During May & June thru October.
5. If used for irrigation, give the acreage and description of the lands to which water has been applied and name of the owner thereof
6. The means of withdrawing such water from the ground and the location of each well or other means of withdrawal Developed by means of boxes, curbed up and piped out into tank. Tank flows into small pond.
7. The date of commencement and completion of the construction of the well, wells, or other works for withdrawal of groundwater Early, not known.  
2 to 3 feet at spring.
8. The depth of water table
9. So far as it may be available, the type, size and depth of each well or the general specifications of any other works for the withdrawal of groundwater
10. The estimated amount of groundwater withdrawn each year Spring runs continuously.
11. The log of formations encountered in the drilling of each well if available
12. Such other information of a similar nature as may be useful in carrying out the policy of this act, including reference to book and page of any county record

Signature of Owner Lee R. Shammel

Date Jan. 21, 1963

Three copies to be filed by the owner with the County Clerk and Recorder of the county in which the well is located.

Please answer all questions. If not applicable, so state, otherwise the form will be returned.

Original to the County Clerk and Recorder; duplicate to the State Engineer; Triplicate to the Montana Bureau of Mines and Geology, and Quadruplicate for the Appropriator.

3385

13023 COPY

State of Montana, } ss.  
County of Fergus }  
JAN 21 1963  
Filed ..... 19  
11:35 o'clock A.M.  
Mary Rathbun  
County Clerk and Recorder  
9200 pt.

17341

File No.

T. 13 N. R. 19 E

DUPLICATE

County Fergus

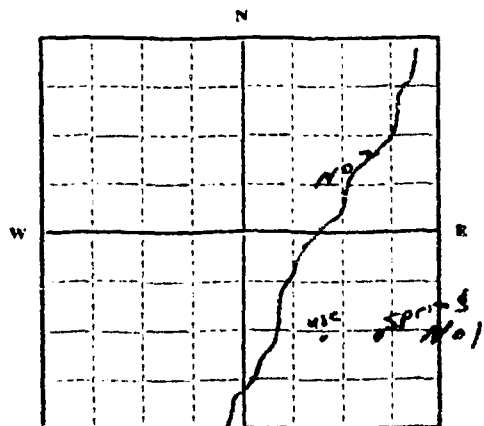
STATE OF MONTANA  
ADMINISTRATOR OF GROUNDWATER CODE  
OFFICE OF STATE ENGINEER

RECEIVED  
JAN 2 1964

# Declaration of Vested Groundwater Rights

(Under Chapter 237, Montana Session Laws, 1961)

1. GERBERT L. NOLLIE T. Hoyer of Heath Star RT Lewis town  
(Name of Appropriator) (Address) (Town)  
County of Fergus State of Montana  
have appropriated groundwater according to the Montana laws in effect prior to January 1, 1962, as follows:



No 2 D. y crook Sec. 11 underground water  
No 1 NE 1/4 SE 1/4 Sec. 11 T. 13 N. R. 19 E

Indicate point of appropriation  
and place of use, if possible.  
Each small square represents 10  
acres.

2. The beneficial use on which the claim is based. for  
domestic & livestock use
3. Date or approximate date of earliest beneficial use; and how con-  
tinuous the use has been. 1944 continuous
4. The amount of groundwater claimed (in miner's inches or gallons  
per minute). 10 Gal per min
5. If used for irrigation, give the acreage and description of the lands  
to which water has been applied and name of the owner thereof  
None
6. The means of withdrawing such water from the ground and the  
location of each well or other means of withdrawal. Spring  
gravity in pipe
7. The date of commencement and completion of the construction of the well, wells, or other works for with-  
drawal of groundwater. 1972
8. The depth of water table. surface of ground
9. So far as it may be available, the type, size and depth of each well or the general specifications of any other  
works for the withdrawal of groundwater.
10. The estimated amount of groundwater withdrawn each year. 555,600 gals
11. The log of formations encountered in the drilling of each well if available. N/A
12. Such other information of a similar nature as may be useful in carrying out the policy of this act, including  
reference to book and page of any county record.

Signature of Owner.

Gerbert L. Hoyer  
Dec. 30, 1963

Three copies to be filed by the owner with the County Clerk and Recorder of the county in which the well is located.

Please answer all questions. If not applicable, so state, otherwise the form will be returned.

Original to the County Clerk and Recorder; duplicate to the State Engineer; Triplicate to the Montana Bureau of Mines and Geology, and Quadruplicate for the Appropriator.

17341

COPY

State of Montana,  
County of Cascade } ss.

Filed DEC 30 1911 IS  
at 2:35 o'clock P.M.

87.00 *May Rutter*  
*Ph* County Clerk and Recorder



File No. **16685**

DUPLICATE

T. **13** R. **19**County **FERGUS**

STATE OF MONTANA  
ADMINISTRATOR OF GROUNDWATER CODE  
OFFICE OF STATE ENGINEER

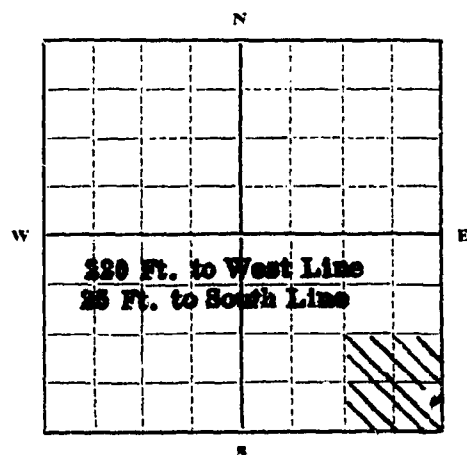
RECEIVED  
DEC 11 1963

Declaration of Vested Groundwater Rights

(Under Chapter 237, Montana Session Laws, 1961)

STATE ENGINEER

1. **Clawy Rickner**, of **Heath Star Route** **Heath**  
(Name of Appropriator) (Address) (Town)  
County of **Fergus** State of **Montana**  
have appropriated groundwater according to the Montana laws in effect prior to January 1, 1962, as follows:



SW 1/4 Sec. 13, T. 13 R. 19

Indicate point of appropriation and place of use, if possible. Each small square represents 10 acres.

2. The beneficial use on which the claim is based **Irrigation and stock water**
3. Date or approximate date of earliest beneficial use; and how continuous the use has been **Continuous since 1865**
4. The amount of groundwater claimed (in miner's inches or gallons per minute) **10 miner's inches**
5. If used for irrigation, give the acreage and description of the lands to which water has been applied and name of the owner thereof **Varies in approximately 40 acres**
6. The means of withdrawing such water from the ground and the location of each well or other means of withdrawal **By pipe, trench and ditches**
7. The date of commencement and completion of the construction of the well, wells, or other works for withdrawal of groundwater **Before 1920**
8. The depth of water table **Unknown**
9. So far as it may be available, the type, size and depth of each well or the general specifications of any other works for the withdrawal of groundwater **This is a developed spring in the nature of a well.**
10. The estimated amount of groundwater withdrawn each year **Varies**
11. The log of formations encountered in the drilling of each well if available **No well drilled**
12. Such other information of a similar nature as may be useful in carrying out the policy of this act, including reference to book and page of any county record **None**

Signature of Owner **Clawy A. Rickner**

Date **December 6, 1963**

Three copies to be filed by the owner with the County Clerk and Recorder of the county in which the well is located.

Please answer all questions. If not applicable, so state, otherwise the form will be returned.

Original to the County Clerk and Recorder; duplicate to the State Engineer; Triplicate to the Montana Bureau of Mines and Geology, and Quadruplicate for the Appropriator.

8528

16685

COPY

State of Montana,  
County of Park.

Filed DEC 10 1903  
at 10:00 o'clock A. M.  
May Rathbun  
County Clerk and Recorder

2003

File No. **16983**

Approved Stock Form—State Publishing Co., Helena, Montana—38687

DUPLICATE

T. **13** R. **19**

County **Fergus**

STATE OF MONTANA  
ADMINISTRATOR OF GROUNDWATER CODE  
OFFICE OF STATE ENGINEER

**Declaration of Vested Groundwater Rights**  
(Under Chapter 237, Montana Session Laws, 1961)

RECEIVED  
DEC 23 1963  
STATE ENGINEER

1. **CLARENCE L. STEELE** of **Lewistown**  
(Name of Appropriator) (Address) (Town)  
County of **Fergus** State of **Montana**  
have appropriated groundwater according to the Montana laws in effect prior to January 1, 1962, as follows:


**SW 1/4 SW Sec. 13 T. 13 R. 19**

Indicate point of appropriation  
and place of use, if possible.  
Each small square represents 10  
acres.

- The beneficial use on which the claim is based.  
**stock water**
- Date or approximate date of earliest beneficial use; and how continuous the use has been.  
**1903 - continuously**
- The amount of groundwater claimed (in miner's inches or gallons per minute).  
**all**
- If used for irrigation, give the acreage and description of the lands to which water has been applied and name of the owner thereof.  
**not used for irrigation**
- The means of withdrawing such water from the ground and the location of each well or other means of withdrawal.  
**flowing water**
- The date of commencement and completion of the construction of the well, wells, or other works for withdrawal of groundwater.  
**1903**
- The depth of water table.  
**not applicable**
- So far as it may be available, the type, size and depth of each well or the general specifications of any other works for the withdrawal of groundwater.  
**flowing water**
- The estimated amount of groundwater withdrawn each year.  
**all**
- The log of formations encountered in the drilling of each well if available.  
**not applicable**
- Such other information of a similar nature as may be useful in carrying out the policy of this act, including reference to book and page of any county record.  
**none**

Signature of Owner

*Clarence L. Steele*

Date **December 11, 1963**

Three copies to be filed by the owner with the County Clerk and Recorder of the county in which the well is located.

Please answer all questions. If not applicable, so state, otherwise the form will be returned.

Original to the County Clerk and Recorder; duplicate to the State Engineer; Triplicate to the Montana Bureau of Mines and Geology, and Quadruplicate for the Appropriator.

11395

16983

COPY

State of Indiana  
County of [unclear]

DEC 20 1963

Filed at 3:15

o'clock P.M.

Way [unclear]  
County Clerk and Recorder

200-ph

File No. 15985T. 13 R. 19

DUPLICATE

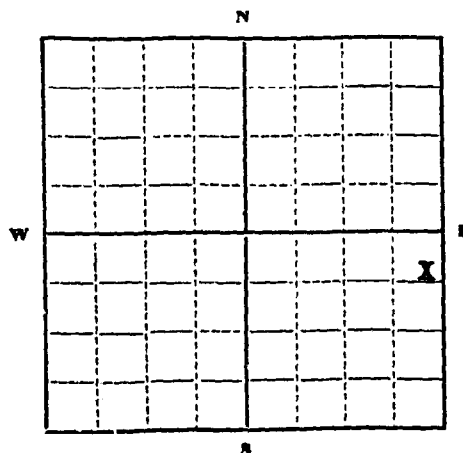
County Fergus

STATE OF MONTANA  
ADMINISTRATOR OF GROUNDWATER CODE  
OFFICE OF STATE ENGINEER

**Declaration of Vested Groundwater Rights**  
(Under Chapter 237, Montana Session Laws, 1961)

RECEIVED  
DEC 23 1963  
STATE ENGINEER

1. CLARENCE L. STEELE of Leviston  
(Name of Appropriator) (Address) (Town)  
County of Fergus State of Montana  
have appropriated groundwater according to the Montana laws in effect prior to January 1, 1962, as follows:



NE 1/4 Sec. 14, T. 13 R. 19.

Indicate point of appropriation  
and place of use, if possible.  
Each small square represents 10  
acres.

2. The beneficial use on which the claim is based.....  
stock water
3. Date or approximate date of earliest beneficial use; and how continuous the use has been.....  
1920 - continuously
4. The amount of groundwater claimed (in miner's inches or gallons per minute).....  
all
5. If used for irrigation, give the acreage and description of the lands to which water has been applied and name of the owner thereof.....  
not used for irrigation
6. The means of withdrawing such water from the ground and the location of each well or other means of withdrawal.....  
flowing water
7. The date of commencement and completion of the construction of the well, wells, or other works for withdrawal of groundwater.....  
1920
8. The depth of water table.....  
not applicable
9. So far as it may be available, the type, size and depth of each well or the general specifications of any other works for the withdrawal of groundwater.....  
flowing water
10. The estimated amount of groundwater withdrawn each year.....  
all
11. The log of formations encountered in the drilling of each well if available.....  
not applicable
12. Such other information of a similar nature as may be useful in carrying out the policy of this act, including reference to book and page of any county record.....  
none

Signature of Owner

Clarence L. SteeleDate December 11, 1963

Three copies to be filed by the owner with the County Clerk and Recorder of the county in which the well is located.

Please answer all questions. If not applicable, so state, otherwise the form will be returned.

Original to the County Clerk and Recorder; duplicate to the State Engineer; Triplicate to the Montana Bureau of Mines and Geology, and Quadruplicate for the Appropriator.

16985

COP.

State of Montana,  
County of Fergus, ss.

DEC 20 1953

19

Filed

at 3:15

o'clock P.M.

Wray Platter  
County Clerk and Recorder

\$2.00 *pd*

File No. **16982**T. **13** R. **19**

DUPLICATE

County **Fergus**

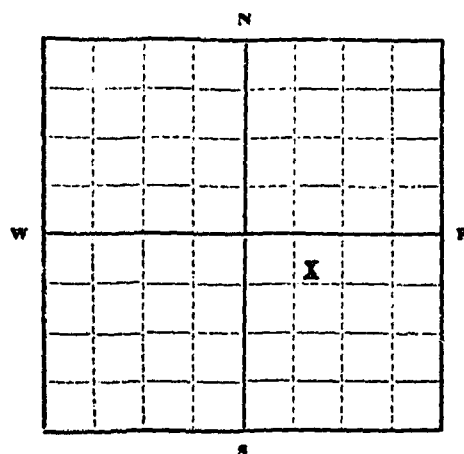
STATE OF MONTANA  
ADMINISTRATOR OF GROUNDWATER CODE  
OFFICE OF STATE ENGINEER

# Declaration of Vested Groundwater Rights

(Under Chapter 237, Montana Session Laws, 1961)

RECEIVED  
DEC 23 1963  
STATE ENGINEER

1. **CLARENCE L. STEELE** of **Lewistown**  
(Name of Appropriator) (Address) (Town)  
County of **Fergus** State of **Montana**  
have appropriated groundwater according to the Montana laws in effect prior to January 1, 1962, as follows:



NE 1/4, SE. Sec. 14, T. 13, R. 19

Indicate point of appropriation  
and place of use, if possible.  
Each small square represents 10  
acres.

2. The beneficial use on which the claim is based...  
**stock water**
3. Date or approximate date of earliest beneficial use; and how continuous the use has been...  
**1920 - continuously**
4. The amount of groundwater claimed (in miner's inches or gallons per minute)...  
**all**
5. If used for irrigation, give the acreage and description of the lands to which water has been applied and name of the owner thereof...  
**not used for irrigation**
6. The means of withdrawing such water from the ground and the location of each well or other means of withdrawal...  
**flowing water**
7. The date of commencement and completion of the construction of the well, wells, or other works for withdrawal of groundwater...  
**1920**
8. The depth of water table...  
**not applicable**
9. So far as it may be available, the type, size and depth of each well or the general specifications of any other works for the withdrawal of groundwater...  
**flowing water**
10. The estimated amount of groundwater withdrawn each year...  
**all**
11. The log of formations encountered in the drilling of each well if available...  
**not applicable**
12. Such other information of a similar nature as may be useful in carrying out the policy of this act, including reference to book and page of any county record...  
**none**

Signature of Owner

*Clarence L. Steele*Date **December 11, 1963**

Three copies to be filed by the owner with the County Clerk and Recorder of the county in which the well is located.

Please answer all questions. If not applicable, so state, otherwise the form will be returned.

Original to the County Clerk and Recorder; duplicate to the State Engineer; Triplicate to the Montana Bureau of Mines and Geology, and Quadruplicate for the Appropriator.

11394

16982

COPY

State of Montana } ss.  
County of Park

Filed DEC 20 1963  
at 3:15 o'clock P.M.  
Cory Rethman  
County Clerk and Recorder

200-21



File No. **17342**T. **13N** R. **17E**

DUPLICATE

County **FERGUS**

STATE OF MONTANA  
ADMINISTRATOR OF GROUNDWATER CODE  
OFFICE OF STATE ENGINEER

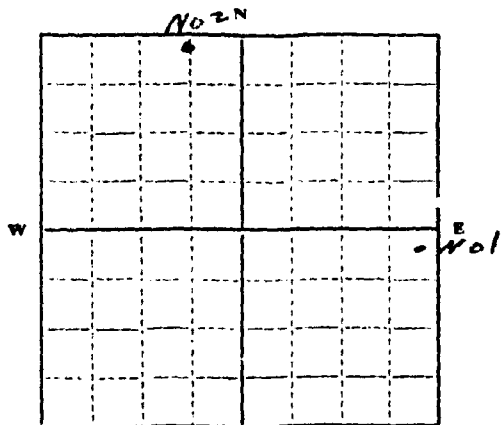
STATE ENGINEER

## Declaration of Vested Groundwater Rights

(Under Chapter 237, Montana Session Laws, 1961)

1. **GILBERT L. + NELLIE L. HOYER** of **HEATH STAR ROUTE** **LEWISTOWN**  
(Name of Appropriator) (Address) (Town)

County of **FERGUS** State of **MONTANA**  
have appropriated groundwater according to the Montana laws in effect prior to January 1, 1962, as follows:



(No 1) NE SE 15 13N 17E  
(No 2) NE NW Sec. 15 T. 13N 17E

Indicate point of appropriation  
and place of use, if possible.  
Each small square represents 10  
acres.

2. The beneficial use on which the claim is based **No 1 Stock water**  
**No 2 Stock water**

3. Date or approximate date of earliest beneficial use; and how continuous the use has been **No 1 - 1944 continuous**  
**No 2 1944 continuous**

4. The amount of groundwater claimed (in miner's inches or gallons per minute) **No 1 10 gpm per min**  
**No 2 30 gpm**

5. If used for irrigation, give the acreage and description of the lands to which water has been applied and name of the owner thereof  
**N/A**

6. The means of withdrawing such water from the ground and the location of each well or other means of withdrawal **No 1 Spring**  
**No 2 Spring**

7. The date of commencement and completion of the construction of the well, wells, or other works for withdrawal of groundwater **No 1 DIRT fill dam to hold flow of water 1957**  
**No 2 none**

8. The depth of water table **No 1 Surface** **No 2 Surface**

9. So far as it may be available, the type, size and depth of each well or the general specifications of any other works for the withdrawal of groundwater.

10. The estimated amount of groundwater withdrawn each year **No 1 555,600** **No 2 1,576,500**

11. The log of formations encountered in the drilling of each well if available **none**

12. Such other information of a similar nature as may be useful in carrying out the policy of this act, including reference to book and page of any county record.

Signature of Owner

**Gilbert L. Hoyer**  
**Nellie L. Hoyer**  
Date **Dec. 30. 1963**

Three copies to be filed by the owner with the County Clerk and Recorder of the county in which the well is located.

Please answer all questions. If not applicable, so state, otherwise the form will be returned.

Original to the County Clerk and Recorder; duplicate to the State Engineer; Triplicate to the Montana Bureau of Mines and Geology, and Quadruplicate for the Appropriator.

17342

COPY

State of Tennessee  
County of Davidson

Filed DEC 30 1979

at 2:35 o'clock P.M.

6.200  
Pd.

May R. Nathan  
County Clerk and Recorder

File No. **17052**  
 DUPLICATE

T13 R 19  
 County **Fergus**

STATE OF MONTANA  
 ADMINISTRATOR OF GROUNDWATER CODE  
 OFFICE OF STATE ENGINEER

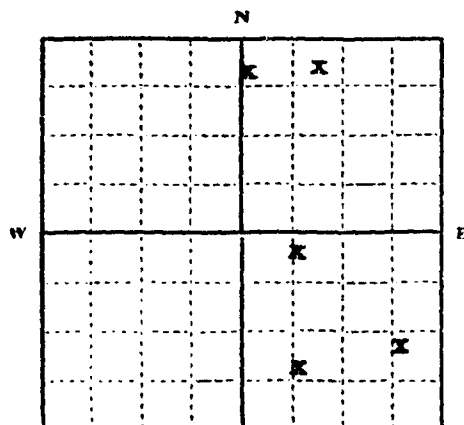
RECEIVED  
 DEC 27 1963  
 STATE ENGINEER

**Declaration of Vested Groundwater Rights**

(Under Chapter 237, Montana Session Laws, 1961)

1. **THOMAS HENRY HALL and ELLEN MARGARET HALL**, of **Lewistown**  
 (Name of Appropriator) (Address) (Town)

County of **Fergus** State of **Montana**  
 have appropriated groundwater according to the Montana laws in effect prior to January 1, 1962, as follows:



2 - NW $\frac{1}{4}$ NE $\frac{1}{4}$  1 - NW $\frac{1}{4}$ SE $\frac{1}{4}$  1 - SW $\frac{1}{4}$ SE $\frac{1}{4}$   
 SE $\frac{1}{4}$ SE $\frac{1}{4}$  Sec. 18 T.13 R.17

Indicate point of appropriation  
 and place of use, if possible. Each  
 small square represents 10 acres.

2. The beneficial use on which the claim is based  
stock water
3. Date or approximate date of earliest beneficial use; and how continuous the use has been 1916 and 1923 - continuously
4. The amount of groundwater claimed (in miner's inches or gallons per minute) NW $\frac{1}{4}$ NE $\frac{1}{4}$  -  $\frac{1}{2}$  gal. per min. &  $\frac{3}{4}$  gal. per min.  
NW $\frac{1}{4}$ SE $\frac{1}{4}$  -  $2\frac{1}{2}$  gal. per min.; SW $\frac{1}{4}$ SE $\frac{1}{4}$  -  $\frac{1}{2}$  gal. per min.  
SE $\frac{1}{4}$ SE $\frac{1}{4}$  - 1 gal. per min.
5. If used for irrigation, give the acreage and description of the lands to which water has been applied and name of the owner thereof  
not used for irrigation
6. The means of withdrawing such water from the ground and the location of each well or other means of withdrawal  
all surface springs
7. The date of commencement and completion of the construction of the well, wells, or other works for withdrawal of groundwater  
1916 and 1923
8. The depth of water table  
surface springs
9. So far as it may be available, the type, size and depth of each well or the general specifications of any other works for the withdrawal of groundwater  
not applicable
10. The estimated amount of groundwater withdrawn each year  $\frac{1}{2}$  gal. per min.;  $\frac{3}{4}$  gal. per min.;  $2\frac{1}{2}$  gal. per min./  $\frac{1}{2}$  gal. per min.; & 1 gal. per min.
11. The log of formations encountered in the drilling of each well if available  
not applicable
12. Such other information of a similar nature as may be useful in carrying out the policy of this act, including reference to book and page of any county record  
none

Signature of Owner

*Ellen Margaret Hall*  
*Thomas Henry Hall*

Date **Dec. 23, 1963**

Three copies to be filed by the owner with the County Clerk and Recorder of the county in which the well is located.

Please answer all questions. If not applicable, so state, otherwise the form will be returned.

Original to the County Clerk and Recorder; Duplicate to the State Engineer; Triplicate to the Montana Bureau of Mines and Geology, and Quadruplicate for the Appropriator.

17052

COPY

State of Montana. } ss.  
County of Fergus }

Filed DEC 26 1963 19  
at 1:45 o'clock P.M.

*Ernest R. Rithman*  
County Clerk and Recorder

*2<sup>nd</sup> pr*

1

File No. 13022T. 13 R. 19

DUPLICATE

County Fergus

STATE OF MONTANA  
ADMINISTRATOR OF GROUNDWATER CODE  
OFFICE OF STATE ENGINEER

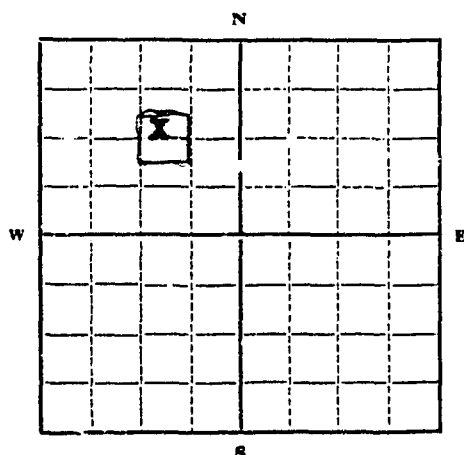
RECEIVED

## Declaration of Vested Groundwater Rights

(Under Chapter 237, Montana Session Laws, 1961)

STATE ENGINEER

1. Les R Shammel, of Heath  
(Name of Appropriator) (Address) (Town)  
County of Fergus State of Montana  
have appropriated groundwater according to the Montana Laws in effect prior to January 1, 1962, as follows:



NW 1/4 of Sec. 18 T. 13 R. 19

Indicate point of appropriation  
and place of use, if possible.  
Each small square represents 10  
acres.

2. The beneficial use on which the claim is based Stock Water
3. Date or approximate date of earliest beneficial use; and how continuous the use has been Since about 1920, used continuously
4. The amount of groundwater claimed (in miner's inches or gallons per minute) 2 Gallons per minute, from May to October
5. If used for irrigation, give the acreage and description of the lands to which water has been applied and name of the owner thereof
6. The means of withdrawing such water from the ground and the location of each well or other means of withdrawal Developed by means of galvanized barrel perforated and cased up and piped out into tank.
7. The date of commencement and completion of the construction of the well, wells, or other works for withdrawal of groundwater Fixed up last time, summer of 1955.
8. The depth of water table Surface water, 1 to 2 feet.
9. So far as it may be available, the type, size and depth of each well or the general specifications of any other works for the withdrawal of groundwater.
10. The estimated amount of groundwater withdrawn each year Spring runs continuously.
11. The log of formations encountered in the drilling of each well if available.
12. Such other information of a similar nature as may be useful in carrying out the policy of this act, including reference to book and page of any county record.

Signature of Owner

Date Jan 21, 1963

Three copies to be filed by the owner with the County Clerk and Recorder of the county in which the well is located.

Please answer all questions. If not applicable, so state, otherwise the form will be returned.

Original to the County Clerk and Recorder; duplicate to the State Engineer; Triplicate to the Montana Bureau of Mines and Geology, and Quadruplicate for the Appropriator.

3580

13022

COPY

State of Montana, } ss.  
County of Fergus.

JAN 21 1963

19

Filed

at 11:35 o'clock P. M.

*Wm. R. [Signature]*  
County Clerk and Recorder

62-2-1.

File No. **17393**

DUPLICATE

Section 19  
W<sup>1</sup>/<sub>4</sub>SW Sec. 20

T. 23 N. R. 19 E.

County **Fergus**STATE OF MONTANA  
ADMINISTRATOR OF GROUNDWATER CODE  
OFFICE OF STATE ENGINEER

JAN 2 1964

STATE ENGINEER

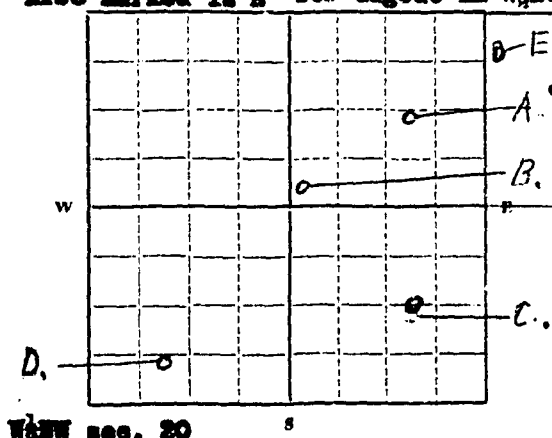
## Declaration of Vested Groundwater Rights

(Under Chapter 237, Montana Session Laws, 1961)

1. **Donald A. McMillan**, of **Rte. 2 Lewistown, Montana**  
(Name of Appropriator) (Address) (Town)County of **Fergus** State of **Montana**

have appropriated groundwater according to the Montana laws in effect prior to January 1, 1962, as follows:

Four water developments in this section are marked A, B, C, and D. for reference.

Also marked is E for dugout in W<sup>1</sup>/<sub>4</sub>SW of sec. 20W<sup>1</sup>/<sub>4</sub>SW sec. 20

All Sec. 19 T. 23 N. R. 19 E.

Indicate point of appropriation  
and place of use, if possible.  
Each small square represents 10  
acres.2. The beneficial use on which the claim is based. **Water for livestock. A little domestic use. Irrigation for garden or small plot of farming or grass land. (See back of sheet).**3. Date or approximate date of earliest beneficial use; and how continuous the use has been. **Used by prior owners, some previous to 1904, for domestic and stockwater use.**4. The amount of groundwater claimed (in miner's inches or gallons per minute). **A. 15 gallons per minute; B. 7 gallons per minute. C. 8 gallons per minute. D. 8 gallons per minute. Flow considerably less during fall and winter months.**5. If used for irrigation, give the acreage and description of the lands to which water has been applied and name of the owner thereof. **A. Used to irrigate pasture land cleared in June 1961. Approximately 2 acres. Donald A. McMillan. The area irrigated is near the center of NE<sup>1</sup>/<sub>4</sub> of Sec. 19.**6. The means of withdrawing such water from the ground and the location of each well or other means of withdrawal. **All gravity flow. Tile laid in trench and piped out to stockwater tanks, for A and B.. Catchbasins made of concrete and plank for C and D.. Dugout four feet deep 20 feet diam-**7. The date of commencement and completion of the construction of the well, wells, or other works for withdrawal of groundwater. **A. during Sept. 1960. B. during September 1960. C. during June 1961. D. by M. J. Murphy in 1944. E. During early June 1961.**8. The depth of water table. **A. five feet. B. six feet. C. at surface below small cliff. D. four feet. E. Four feet.**9. So far as it may be available, the type, size and depth of each well or the general specifications of any other works for the withdrawal of groundwater. **All are developed from surface seeps or springs. All flow by gravity.**10. The estimated amount of groundwater withdrawn each year. **From eight to twenty acre feet per year.**11. The log of formations encountered in the drilling of each well if available. **All have a sandy loam or a sandy formation above a clay or shale just a few feet in depth from surface of ground.**12. Such other information of a similar nature as may be useful in carrying out the policy of this act, including reference to book and page of any county record. **Record of time prior owners or when homestead patents were issued according to abstract. However dates of original filings and dates of first settlement on these lands are not shown in abstract. See back of page.**

Signature of Owner

*Donald A. McMillan*Date **Dec 30, 1963**

Three copies to be filed by the owner with the County Clerk and Recorder of the county in which the well is located.

Please answer all questions. If not applicable, so state, otherwise the form will be returned.

Original to the County Clerk and Recorder; duplicate to the State Engineer; Triplicate to the Montana Bureau of Mines and Geology, and Quadruplicate for the Appropriator.

17319

The developments A, B, C, D. are all made from seeps or springs. Overflow from stock tanks at development A. was used to irrigate  $\frac{1}{4}$  one Fourth acre of pasture land during years 1961, 1962, and 1963.

Ernest Kinshella, of Whitefish, Montana, was hired to build a dam during early June of 1961 near the northwest corner of  $\frac{1}{4}$  sec. 20 T.15N. R.19E. MPN. He struck water which interfered with the building of a dam so he completed his work as a dugout. The dugout has had water in it up to the time of this filing. Development E.

Date. \_\_\_\_\_

George P. Williamson settled of part of this land in sec. 19, T.15N. R. 19E. MPN. during the year of 1907 and used water from a spring (development C) for domestic and stock water use until sometime during 1909. He moved approximately 120 rods northwest near (development B) a spring and used water from that spring from 1909 until 1918 for domestic water and livestock use.

Date. Dec. 30, 1963

George P. Williamson

Witness

Donald W. McEllan

Paul Williamson

State of Montana,  
County ofergus,  
Filed DEC 30 1963  
at 3:40 o'clock P.M.  
\$2.00 MAY RATHBUN  
p.d. County Clerk and Recorder

17393

COPY



GW3

17219

File No. ....

DUPLICATE

T. 13N R. 19E

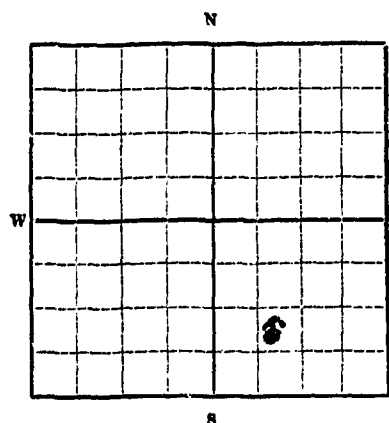
County Fergus

STATE OF MONTANA  
ADMINISTRATOR OF GROUNDWATER CODE  
OFFICE OF STATE ENGINEER

RECEIVED  
JAN 2 1964

Notice of Completion of Groundwater Appropriation Without Well

(Under Chapter 237 Montana Session Laws, 1961)



SE 1/4 Sec. 20 T. 13 R. 19

Indicate point of appropriation  
and place of use, if possible.

Date of Appropriation of Groundwater Prior to 1953  
Owner Jack H. & Edgar E. Lewis Address Lavina, Mont.  
Contractor (if any) Not Known  
Address of Contractor Not Applicable.  
Date Started Not Known Date Completed Not Known.

Describe means of obtaining groundwater without a well "as by sub-irrigation and other natural processes". Include depth to water when applicable. Excavation Curbed with logs over which water flows at the rate of 10 to 20 gallons per minute depending on the year and season. Estimated.

Quantity of water developed and used with explanation of method used to measure or estimate such amount. If use is intermittent estimate approximate lengths of periods of use Ten to Twenty gallons per minute depending on the year and season. Estimated.

Signature of Owner Edgar E. Lewis  
Jack H. Lewis

Date 12-21-63

This form to be prepared by contractor (if any), otherwise by the owner.

Three copies of this notice are to be filed with the County Clerk and Recorder of the county in which the works are located.

Please answer all questions. If not applicable, so state, otherwise the form will be returned.

Original to the County Clerk and Recorder; duplicate to the State Engineer; Triplicate to the School of Mines and Quadruplicate for the Appropriator.

17151

17219

COPY

State of Montana,  
County of Fergus

Filed DEC 30 1963  
at 10:00 o'clock P.M.

*May Kethel*  
County Clerk and Recorder

*2nd ph.*

*copy*

*copy*

*copy*

*copy*

*copy*

*copy*

*copy*

*copy*

*copy*

*copy*

*copy*

GW3

File No. 17217

DUPLICATE

T. 13N R. 17E

County Fergus

STATE OF MONTANA  
ADMINISTRATOR OF GROUNDWATER CODE  
OFFICE OF STATE ENGINEER

RECEIVED  
JAN 2 1964

**Notice of Completion of Groundwater Appropriation Without Well**

(Under Chapter 237 Montana Session Laws, 1961)

Date of Appropriation of Groundwater Prior to 1953

Owner Jack H. and Edgar E. Lewis Address Levin, Mont.

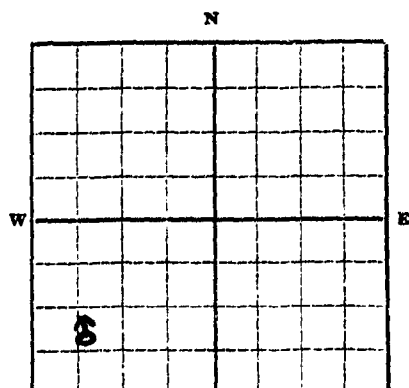
Contractor (if any) None

Address of Contractor Not Applicable

Date Started Not Known Date Completed Not Known

Describe means of obtaining groundwater without a well "as by sub-irrigation and other natural processes". Include depth to

water when applicable. Excavation curbed with boards over which water flows.



SW 1/4 Sec. 21 T. 13 R. 17

Indicate point of appropriation and place of use, if possible.

Quantity of water developed and used with explanation of method used to measure or estimate such amount. If use is intermittent estimate approximate lengths of periods of use

Flow varies from 2 to 5 gallons per minute depending on year and season. Estimated.

Signature of Owner Jack H. Lewis

Date 12-21-63

This form to be prepared by contractor (if any), otherwise by the owner.

Three copies of this notice are to be filed with the County Clerk and Recorder of the county in which the works are located.

Please answer all questions. If not applicable, so state, otherwise the form will be returned.

Original to the County Clerk and Recorder; duplicate to the State Engineer; Triplicate to the School of Mines and Quadruplicate for the Appropriator.

17217

COPY

State of Montana,  
County of Fergus.

Filed DEC 30 1963

10:00 o'clock A.M.

Wm. R. Retherford  
County Clerk and Recorder

200 pr.

Wm. R. Retherford

Wm. R. Retherford

Wm. R. Retherford

Wm. R. Retherford

Wm. R. Retherford

Wm. R. Retherford

Wm. R. Retherford

Wm. R. Retherford

File No. **17220**T. **13 N** R. **19 E**

DUPLICATE

County **Big Horn**

STATE OF MONTANA  
ADMINISTRATOR OF GROUNDWATER CODE  
OFFICE OF STATE ENGINEER

JAN 2 1964

**Notice of Completion of Groundwater  
Appropriation by Means of Well**

(Under Chapter 237, Montana Session Laws, 1961)

Owner **Edgar Ed Jack H. Lewis** Address **Lavina, Mont**Driller **K. Misamore** Address **Heath, Mont.**

Date of Notice of Appropriation of Groundwater.....

Date well started **Oct 20, 1963** Date Completed **Nov 11, 1963**Type of well **drilled** Equipment Used **drill**  
(dug, driven, bored or drilled) (Churn, drill, rotary or other)Water Use: Domestic ☐ Municipal ☐ Other ☐ Irrigation ☐  
Industrial ☐ Drainage ☐ Stock ☒

Indicate on the diagram the character and thickness of the different strata met with in drilling, such as soil, clay, shale, rock or sand, etc. Show depth at which water is encountered, thickness and character of water-bearing strata and height to which water rises in the well.

Size of Drilled Hole	Size and Weight of Casing	From (Feet)	To (Feet)	PERFORATIONS		
				Kind Size	From (Feet)	To (Feet)
6"	6 5/8" 12 1/2 lb.	0	75	octy torch	63	75

Static Water Level for non-flowing Well..... **50'** feet.

Shut-in Pressure for Flowing Well.....

Pumping Water Level..... **55'** feet at **36'** gal. per minute.

Discharge in gal. per min. of flowing well.....

How Tested **2 ic** Length of Test **15 min**

Remarks: (Gravel packing, cementing, packers, type of shutoff, location of place of use of groundwater if not at well, and any other similar pertinent information, including number of acres irrigated, if used for irrigation).....

*Keep With application was  
shut in because it was not  
suit-*

Driller's License Number

Driller's Signature

This form to be prepared by driller, and three copies to be filed by the owner with the County Clerk and Recorder in the county in which the well is located.

Please answer all questions. If not applicable, so state, otherwise the form will be returned.

Original to the County Clerk and Recorder; duplicate to the State Engineer; Triplicate to the Montana Bureau of Mines and Geology and Quadruplicate for the Appropriator.

17152

17220

COPY

State of Montana,  
County ofergus.

Filed DEC 30 1963 19  
at 10:00 o'clock A.M.

*Wm. P. Pithman*  
County Clerk and Recorder

82-94.

File No. **16984**

Approved Stock Form—State Publishing Co., Helena, Montana—38687

T. **13** R. **19**

DUPLICATE

County **Fergus**

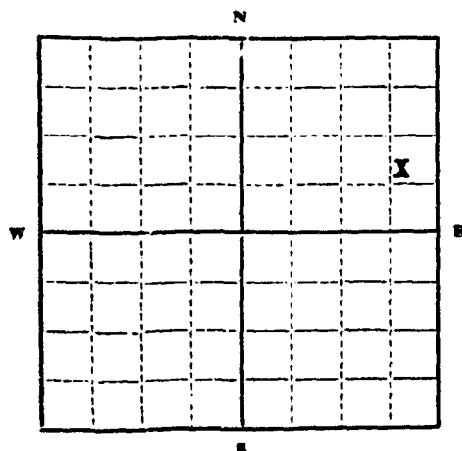
STATE OF MONTANA  
ADMINISTRATOR OF GROUNDWATER CODE  
OFFICE OF STATE ENGINEER

**Declaration of Vested Groundwater Rights**

(Under Chapter 237, Montana Session Laws, 1961)

RECEIVED  
DEC 23 1963  
STATE ENGINEER

1. **CLARENCE L. STEELE** of **Lewistown**  
(Name of Appropriator) (Address) (Town)  
County of **Fergus** State of **Montana**  
have appropriated groundwater according to the Montana laws in effect prior to January 1, 1962, as follows:



**NE 1/4, Sec. 23, T. 13, R. 19**

Indicate point of appropriation  
and place of use, if possible.  
Each small square represents 10  
acres.

2. The beneficial use on which the claim is based.....  
**stock water**
3. Date or approximate date of earliest beneficial use; and how con-  
tinuous the use has been..... **1920 - continuously**
4. The amount of groundwater claimed (in miner's inches or gallons  
per minute)..... **all**
5. If used for irrigation, give the acreage and description of the lands  
to which water has been applied and name of the owner thereof  
**not used for irrigation**
6. The means of withdrawing such water from the ground and the  
location of each well or other means of withdrawal.....  
**flowing water**
7. The date of commencement and completion of the construction of the well, wells, or other works for with-  
drawal of groundwater..... **1920**
8. The depth of water table..... **not applicable**
9. So far as it may be available, the type, size and depth of each well -- the general specifications of any other  
works for the withdrawal of groundwater..... **flowing water**
10. The estimated amount of groundwater withdrawn each year..... **all**
11. The log of formations encountered in the drilling of each well if available.....  
**not applicable**
12. Such other information of a similar nature as may be useful in carrying out the policy of this act, including  
reference to book and page of any county record..... **none**

Signature of Owner.....

*Clarence L. Steele*

Date..... **Dec. 11, 1963**

Three copies to be filed by the owner with the County Clerk and Recorder of the county in which the well is located.

Please answer all questions. If not applicable, so state, otherwise the form will be returned.

Original to the County Clerk and Recorder; duplicate to the State Engineer; Triplicate to the Montana Bureau of Mines and Geology, and Quadruplicate for the Appropriator.

11346

16984

COPY

State of Montana,  
County of Park.

Filed DEC 20 1969 19  
at 3:15 o'clock P.M.  
May DeKamps  
County Clerk and Recorder

200 pt.



16990

File No.

T 13 R 19

DUPLICATE

County Fergus

STATE OF MONTANA  
ADMINISTRATOR OF GROUNDWATER CODE  
OFFICE OF STATE ENGINEER

RECEIVED  
DEC 23 1963  
STATE ENGINEER

Declaration of Vested Groundwater Rights  
(Under Chapter 237, Montana Session Laws, 1961)

1. CLARENCE L. STEELE, of Lewistown  
(Name of Appropriator) (Address) (Town)  
County of Fergus State of Montana  
have appropriated groundwater according to the Montana laws in effect prior to January 1, 1962, as follows:

N

			X		

W E

S

NE 1/4 NW Sec 24 T 13 R 19

Indicate point of appropriation  
and place of use, if possible.  
Each small square represents 10  
acres.

- The beneficial use on which the claim is based.  
**stock water**
- Date or approximate date of earliest beneficial use; and how continuous the use has been.  
**1920 - continuously**
- The amount of groundwater claimed (in miner's inches or gallons per minute).  
**all**
- If used for irrigation, give the acreage and description of the lands to which water has been applied and name of the owner thereof.  
**not used for irrigation**
- The means of withdrawing such water from the ground and the location of each well or other means of withdrawal.  
**flowing water**
- The date of commencement and completion of the construction of the well, wells, or other works for withdrawal of groundwater.  
**1920**
- The depth of water table.  
**not applicable**
- So far as it may be available, the type, size and depth of each well or the general specifications of any other works for the withdrawal of groundwater.  
**flowing water**
- The estimated amount of groundwater withdrawn each year.  
**all**
- The log of formations encountered in the drilling of each well if available.  
**not applicable**
- Such other information of a similar nature as may be useful in carrying out the policy of this act, including reference to book and page of any county record.  
**none**

Signature of Owner *Clarence L. Steele*

Date Dec. 11, 1963

Three copies to be filed by the owner with the County Clerk and Recorder of the county in which the well is located.

Please answer all questions. If not applicable, so state, otherwise the form will be returned.

Original to the County Clerk and Recorder; duplicate to the State Engineer; Triplicate to the Montana Bureau of Mines and Geology, and Quadruplicate for the Appropriator.

11402

16990

COPY

State of Montana, )  
County of Park.

DEC 20 1963

Filed \_\_\_\_\_ 19\_\_

at 3:15 o'clock P.M.

*Wm. R. Rothermel*  
County Clerk and Recorder

20-25

File No. **16684**

DUPLICATE

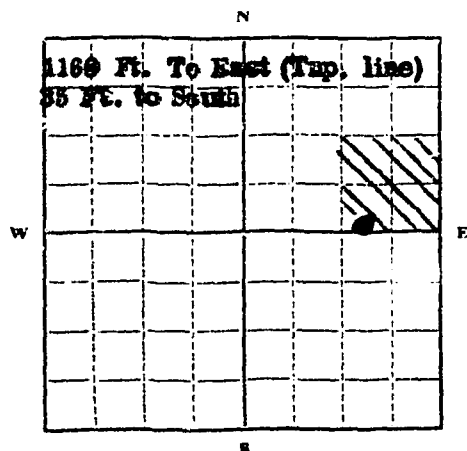
T. **13** R. **19**  
County **FERGUS**STATE OF MONTANA  
ADMINISTRATOR OF GROUNDWATER CODE  
OFFICE OF STATE ENGINEER

## Declaration of Vested Groundwater Rights

(Under Chapter 237, Montana Session Laws, 1961)

RECEIVED  
DEC 11 1963  
STATE ENGINEER

1. **Clay Rickner** of **Heath Star Route** **Heath**  
(Name of Appropriator) (Address) (Town)  
County of **Fergus** State of **Montana**  
have appropriated groundwater according to the Montana laws in effect prior to January 1, 1962, as follows:



SE 1/4 NE 1/4 Sec. 25 T. 13 R. 19

Indicate point of appropriation  
and place of use, if possible.  
Each small square represents 10  
acres.

2. The beneficial use on which the claim is based.....  
**Irrigation and stock water**
3. Date or approximate date of earliest beneficial use; and how continuous the use has been.....  
**Continuous since 1865**
4. The amount of groundwater claimed (in miner's inches or gallons per minute).....  
**10 miner's inches**
5. If used for irrigation, give the acreage and description of the lands to which water has been applied and name of the owner thereof.....  
**Various in approximately 40 acres**
6. The means of withdrawing such water from the ground and the location of each well or other means of withdrawal.....  
**By pipe, trench and ditches**
7. The date of commencement and completion of the construction of the well, wells, or other works for withdrawal of groundwater.....  
**Since 1920**
8. The depth of water table.....  
**Unknown**
9. So far as it may be available, the type, size and depth of each well or the general specifications of any other works for the withdrawal of groundwater.....  
**This is a developed spring in the nature of a well.**
10. The estimated amount of groundwater withdrawn each year.....  
**Varies**
11. The log of formations encountered in the drilling of each well if available.....  
**No well drilled**
12. Such other information of a similar nature as may be useful in carrying out the policy of this act, including reference to book and page of any county record.....  
**None**

Signature of Owner **Clay Rickner**Date **December 6, 1961**

Three copies to be filed by the owner with the County Clerk and Recorder of the county in which the well is located.

Please answer all questions. If not applicable, so state, otherwise the form will be returned.

Original to the County Clerk and Recorder; duplicate to the State Engineer; Triplicate to the Montana Bureau of Mines and Geology, and Quadruplicate for the Appropriator.

2521

16684

COPY

State of Montana, } ss.  
County of Fergus.

DEC 10 1963

Filed

at 10:00 o'clock A. M.

Way Rattner  
County Clerk and Recorder

200 pr.

GW3

File No. **17216**

DUPLICATE

T. **13 N.** R. **19 E.**  
 County **REGULATED**  
 JAN 2 1964  
 STATE ENGINEER

STATE OF MONTANA  
 ADMINISTRATOR OF GROUNDWATER CODE  
 OFFICE OF STATE ENGINEER

### Notice of Completion of Groundwater Appropriation Without Well

(Under Chapter 237 Montana Session Laws, 1961)

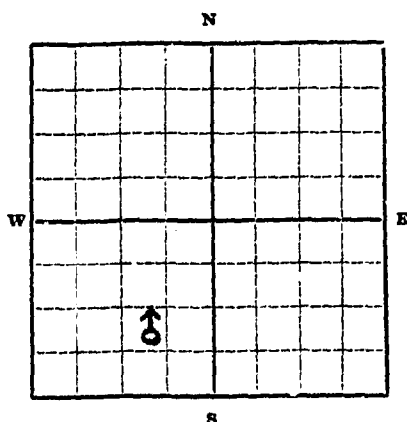
Date of Appropriation of Groundwater **Prior to 1953**  
 Owner **Jack H. & Edgar E. Lewis** Address **Levina, Mont.**

Contractor (if any) **None**

Address of Contractor **Not Applicable**

Date Started **Not Known** Date Completed **Not Known**

Describe means of obtaining groundwater without a well "as by sub-irrigation and other natural processes". Include depth to water when applicable. **Excavation curbed with boards over which water flows.**



**SW** 1/4 Sec. **27** T. **13** R. **19**  
 Indicate point of appropriation and place of use, if possible.

Quantity of water developed and used with explanation of method used to measure or estimate such amount. If use is intermittent estimate approximate lengths of periods of use **Flow**

**Varies from 5 to 10 gallons per minute, varying from Spring to Fall.**

Signature of Owner **Edgar E. Lewis**

Date **12-21-63**

This form to be prepared by contractor (if any), otherwise by the owner.

Three copies of this notice are to be filed with the County Clerk and Recorder of the county in which the works are located.

Please answer all questions. If not applicable, so state, otherwise the form will be returned.

Original to the County Clerk and Recorder; duplicate to the State Engineer; Triplicate to the School of Mines and Quadruplicate for the Appropriator.

17148

17216

COPY

State of Montana,  
County of Fergus.

Filed... DEC 30 1963  
at 10:00 o'clock A.M.

Wm. R. Rother  
County Clerk and Recorder

200 pl.

106-105 101-100-103  
131-103 130-100 26-100 111-10  
200-10 101-10

106-105 101-100-103  
131-103 130-100 26-100 111-10  
200-10 101-10

106-105 101-100-103  
131-103 130-100 26-100 111-10  
200-10 101-10

200-10 101-10  
131-103 130-100 26-100 111-10  
200-10 101-10

GV

17752

Approved Stock Form—State Publishing Co., Helena, Montana—39089

File No. ....

Sec. 28, 29 T. 13N R. 19E

DUPLICATE

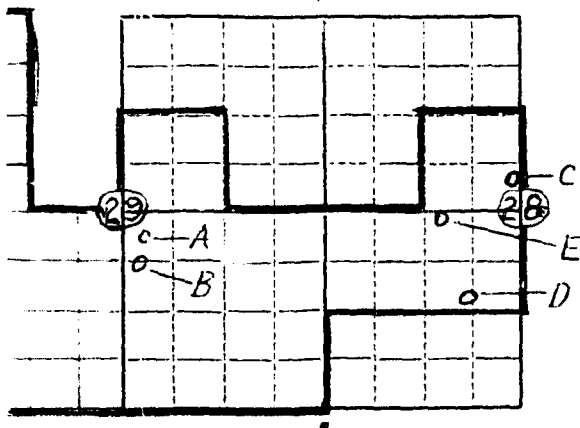
County Fergus

STATE OF MONTANA  
ADMINISTRATOR OF GROUNDWATER CODE  
OFFICE OF STATE ENGINEER

# Declaration of Vested Groundwater Rights

(Under Chapter 237, Montana Session Laws, 1961)

1. Donald A. McMillan, of Rte. 2 Lewistown, Montana  
(Name of Appropriator) (Address) (Town)  
County of Fergus State of Montana  
have appropriated groundwater according to the Montana laws in effect prior to January 1, 1962, as follows:  
**Five water developments are marked A. B. C. D. and E. for reference.**



28 229 13N R. 19E  
1/4 Sec. T. R.

Indicate point of appropriation and place of use, if possible. Each small square represents 10 acres. **Sections numbered at center.**

2. The beneficial use on which the claim is based Water for livestock and some domestic use.
3. Date or approximate date of earliest beneficial use, and how continuous the use has been Oscar William Swan filed on land during the year 1911 and developed water at (A.) for domestic use and stockwater. Theodore H. Trams developed water at location (E.) about the same time.
4. The amount of groundwater claimed (in miner's inches or gallons per minute) A. Two gallons per minute. B three gal. per minute. C three gal. per minute. D three gallons per minute. E three gallons per minute.
5. If used for irrigation, give the acreage and description of the lands to which water has been applied and name of the owner thereof No irrigation of crops. However overflow from development A runs out on pasture lands during spring season; about one tenth of an acre.
6. The means of withdrawing such water from the ground and the location of each well or other means of withdrawal A, D, and E have gravity flow through a pipe from shallow wells. O. W. Swan had wells at B, and C which were diked out during June 1951 and made into a reservoir or catchbasin.
7. The date of commencement and completion of the construction of the well, wells, or other works for withdrawal of groundwater Well A dug in 1911. Well B about the same time. Development D by Theodore H. Trams during 1919 and piped into tank for livestock.
8. The depth of water table A 6 feet; B ten feet; C 8 feet; D three feet; E eight feet.
9. So far as it may be available, the type, size and depth of each well or the general specifications of any other works for the withdrawal of groundwater All developed from shallow wells or springs. All flow by gravity at present time. Hand pumps were used on some wells several years ago.
10. The estimated amount of groundwater withdrawn each year All developments flow from 3 to 5 acre feet.
11. The log of formations encountered in the drilling of each well if available A, D, and C flow above a heavy red clay. D flows from limestone and E from sandy loam above limestone.
12. Such other information of a similar nature as may be useful in carrying out the policy of this act, including reference to book and page of any county record Abstract shows that patents were issued on these lands; April 5, 1918 and May 24, 1918. Oscar W. Swan reports that he filed on land in the year of 1911. (See back of page).

Signature of Owner

Donald A. McMillanDate Dec 31, 1963

Three copies to be filed by the owner with the County Clerk and Recorder of the county in which the well is located.

Please answer all questions. If not applicable, so state, otherwise the form will be returned.

Original to the County Clerk and Recorder; duplicate to the State Engineer; Triplicate to the Montana Bureau of Mines and Geology, and Quadruplicate for the Appropriator.

19145

Oscar William Swan reports that Theodore H. Trams dug out the spring at development D and piped it to a trough for stockwater during the year 1919. Mr. Swan purchased the Trams property June 23, 1920. He reports that he dug the development D deeper in 1928 and put in a new pipe.

Dec. 30, 1963

Oscar W. Swan

Witness Donald McMillan

State of Montana, }  
County of Fergus, } ss. **COPY**  
Filed **DEC 31 1963**  
at **8:42** o'clock **P.M.**  
**9250 P.D.** **MAY RATHBUN**  
County Clerk and Recorder

17752



GW 3

17218

File No. ....

DUPLICATE

T. 13N R. 19E

County Fergus

STATE OF MONTANA  
ADMINISTRATOR OF GROUNDWATER CODE  
OFFICE OF STATE ENGINEER

RECEIVED  
JAN 2 1964

STATE ENGINEER

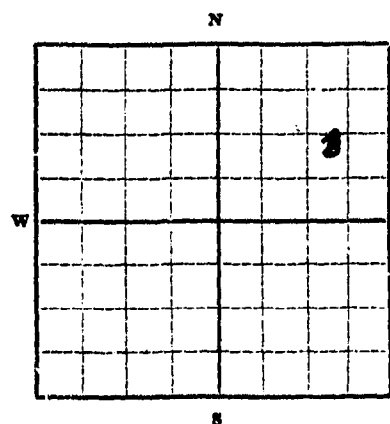
# Notice of Completion of Groundwater Appropriation Without Well

(Under Chapter 237 Montana Session Laws, 1961)

Date of Appropriation of Groundwater Prior to 1953Owner Jack H. Lewis Address Lavina, Mont.Contractor (if any) NoneAddress of Contractor Not ApplicableDate Started Not Known Date Completed Not Known

Describe means of obtaining groundwater without a well "as by sub-irrigation and other natural processes". Include depth to water when applicable. Excavation and

wooden curbing installed. Water flows from top of curbing over surface of ground.



NE 1/4 Sec 29 T. 13 R. 19

Indicate point of appropriation and place of use, if possible.

Quantity of water developed and used with explanation of method used to measure or estimate such amount. If use is intermittent estimate approximate lengths of periods of use From

20 to over 100 gallons per minute depending on season and year. Estimated

Signature of Owner

Date 12-21-63

This form to be prepared by contractor (if any), otherwise by the owner.

Three copies of this notice are to be filed with the County Clerk and Recorder of the county in which the works are located.

Please answer all questions. If not applicable, so state, otherwise the form will be returned.

Original to the County Clerk and Recorder; duplicate to the State Engineer; Triplicate to the School of Mines and Quadruplicate for the Appropriator.

17150

17218

COPY

State of Montana,  
County of Pergus.

DEC 30 1963

Filed 10:00 o'clock PM

*Way R. R. R.*  
County Clerk and Recorder

2nd pt.

Handwritten notes on left margin:

2nd pt.

Handwritten notes on right margin:

Handwritten notes on right margin:

Handwritten notes on right margin:

Handwritten notes on right margin:

Handwritten notes on right margin:

Handwritten notes on right margin:

Handwritten notes on right margin:

Handwritten notes on right margin:

Handwritten notes on right margin:

Handwritten notes on right margin:

GW 3

File No. 11703

DUPLICATE

T. 13 N. R. 19 E. 35

County. Big Horn

STATE OF MONTANA  
ADMINISTRATOR OF GROUNDWATER CODE  
OFFICE OF STATE ENGINEER

RECEIVED

STATE ENGINEER

Notice of Completion of Groundwater Appropriation Without Well

(Under Chapter 237 Montana Session Laws, 1961)

Date of Appropriation of Groundwater

Nov. 2, 1962

Owner

Ralph Bacon

Address

Heath

Contractor (if any)

McNamara Corp. Ltd.

Address of Contractor

P.O. Box 147, Livingston, Montana

Date Started

Nov. 2, 1962

Date Completed

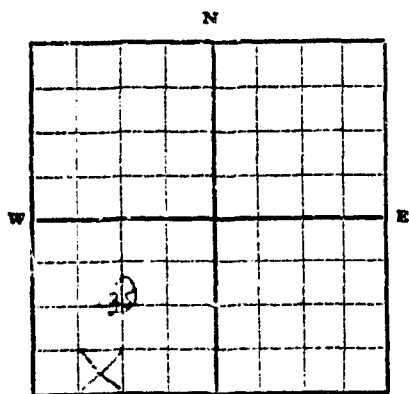
Nov. 3, 1962

Describe means of obtaining groundwater without a well "as by sub-irrigation and other natural processes". Include depth to water when applicable.

Spring

8 ft. depth

125 ft. to Water trough



Sec. 35 T. 13 R. 19

Indicate point of appropriation and place of use, if possible.

Quantity of water developed and used with explanation of method used to measure or estimate such amount. If use is intermittent estimate approximate lengths of periods of use.

14 in. flow.

In use all of the time.

Signature of Owner

Ralph W. Bacon

Date

Nov 8 1962

This form to be prepared by contractor (if any), otherwise by the owner.

Three copies of this notice are to be filed with the County Clerk and Recorder of the county in which the works are located.

Please answer all questions. If not applicable, so state, otherwise the form will be returned.

Original to the County Clerk and Recorder; duplicate to the State Engineer; Triplicate to the School of Mines and Quadruplicate for the Appropriator.

11703

COPY

State of Montana, } ss.  
County of Fergus.

Filed NOV 8 1962 19  
at 7:20 o'clock P.M.

May Rathbun  
County Clerk and Recorder

8200, pl