

~~GW-1's~~

GW-1's No GW-2's

30

File No.

T. 58 R. 5E

DUPLICATE

County Gallatin

STATE OF MONTANA
ADMINISTRATOR OF GROUNDWATER CODE
OFFICE OF STATE ENGINEER

RECEIVED
OCT 3 1963

Notice of Appropriation of Groundwater

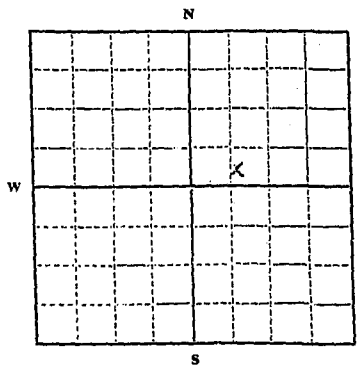
(Under Chapter 237, Montana Session Laws, 1961)

STATE ENGINEER

1. I, United States of America, of Gallatin Gateway
(Name of Appropriator) (Address) (Town)
County of Gallatin, State of Montana, intend to appropriate groundwater in accordance with Chapter 237, Montana Session Laws of 1961.
2. The beneficial use to which water is to be applied is domestic use - public campground
(describe lands to be benefited, if for irrigation)
3. The rate of use in gallons per minute or miner's inches of groundwater claimed one gallon per minute
4. The annual period (inclusive dates) of intended use June 1st to October 30th
5. The probable or intended date of first beneficial use June 15, 1964
6. The probable or intended date of commencement and completion of the well* or wells*
Completion expected June 1, 1964.
7. The location, type, size and depth of well or wells contemplated concrete collection tank approximately 5' x 5' x 4' deep
8. The probable or estimated depth of the water table or artesian aquifer shallow about 1 to 2 feet
9. Name, address and license number of the driller engaged not applicable

10. Give such other similar information as may be useful

in carrying out the policy of this act. none



NE 1/4 Sec. 30 T. 55 R. 5E
Locate well or other means of development as accurately as possible on the plat.

Signature of Appropriator

Date

United States of America
by: [Signature]
October 3, 1963

* As defined in the Code Sec. 1 (c) "Well" means any artificial opening or excavation in the ground, however made, by which groundwater can be obtained or through which it flows under natural pressures or is artificially withdrawn."

Three copies of this notice are to be filed with County Clerk and Recorder of the county in which the well is located.

Please answer all questions. If not applicable, so state, otherwise the form will be returned.

Original to the County Clerk and Recorder; duplicate to the State Engineer; Triplicate to the Montana Bureau of Mines and Geology and Quadruplicate for the Appropriator.

6160

#722

State of Montana }
County of Gallatin } ss.

Filed October 2, 1963

at 11:26 o'clock A.M.

EARL WALTON
COUNTY CLERK & RECORDER

By *Lucille A. Maxwell*
DEPUTY

Fee \$ 2.00

File No.

T. 24 R. 6E

DUPLICATE

County Gallatin

STATE OF MONTANA
ADMINISTRATOR OF GROUNDWATER CODE
OFFICE OF STATE ENGINEER

RECEIVED
NOV 8 1963

Notice of Appropriation of Groundwater
(Under Chapter 237, Montana Session Laws, 1961)

1. I Mae Harris True of Router Bogemson
(Name of Appropriator) (Address) (Town)
County of Gallatin, State of Montana, intend to appropriate groundwater in accordance with Chapter 237, Montana Session Laws of 1961.

2. The beneficial use to which water is to be applied is tree and truck crops & household
(describe lands to be benefited, if for irrigation)

3. The rate of use in gallons per minute or miner's inches of groundwater claimed 20 gallons

4. The annual period (inclusive dates) of intended use continuous

5. The probable or intended date of first beneficial use

6. The probable or intended date of commencement and completion of the well* or wells*

Completed and in use

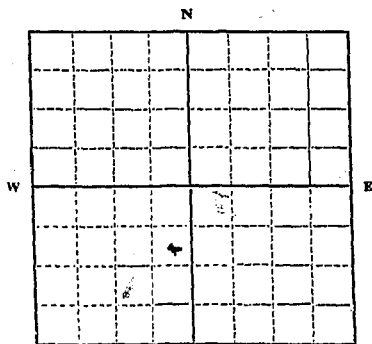
7. The location, type, size and depth of well or wells contemplated San T V S R 6 E

Minority sub-division tract 3, 45 1/2 feet deep, 6" pipe, located in front of residence

8. The probable or estimated depth of the water table or artesian aquifer 12 ft

9. Name, address and license number of the driller engaged Mr. Robert Hudson, Helena, Mont.

10. Give such other similar information as may be useful in carrying out the policy of this act.....



SW 1/4 Sec. 14 T. 25 R. 6 E
Locate well of other means of development as accurately as possible on the plat.

Signature of Appropriator Mae Harris True
Date Nov 7, 1963

* As defined in the Code Sec. 1 (c) "Well" means any artificial opening or excavation in the ground, however made, by which groundwater can be obtained or through which it flows under natural pressures or is artificially withdrawn."

Three copies of this notice are to be filed with County Clerk and Recorder of the county in which the well is located.

Please answer all questions. If not applicable, so state, otherwise the form will be returned.

Original to the County Clerk and Recorder; duplicate to the State Engineer; Triplicate to the Montana Bureau of Mines and Geology and Quadruplicate for the Appropriator.

756

State of Montana } ss.
County of ~~Blaine~~ ~~Blaine~~

Filed 4:30 P 1963

at EARL WALTON 's clock M.

COUNTY CLERK & RECORDER

By John J. Morrow
DEPUTY

Fee \$ 2.00 Pd.

File No.

T. R.

DUPLICATE

County.

STATE OF MONTANA
ADMINISTRATOR OF GROUNDWATER CODE
OFFICE OF STATE ENGINEER

RECEIVED
JAN 16 1964

Notice of Appropriation of Groundwater

(Under Chapter 237, Montana Session Laws, 1961)

STATE ENGINEER

1. I, Town of Three Forks, of Three Forks, Montana
(Name of Appropriator) (Address) (Town)
County of Gallatin, State of Montana intend to appropriate groundwater in accordance with Chapter 237, Montana Session Laws of 1961.

2. The beneficial use to which water is to be applied is for town water supply
(describe lands to be benefited, if for irrigation)

3. The rate of use in gallons per minute or miner's inches of groundwater claimed 1500 gallons per minute

4. The annual period (inclusive dates) of intended use daily

5. The probable or intended date of first beneficial use approx. Feb. 15, 1964

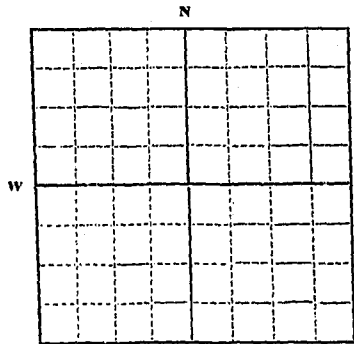
6. The probable or intended date of commencement and completion of the well* or wells* Feb. 15, 1964

7. The location, type, size and depth of well or wells contemplated Thirty-two Inch Municipal water well, approx. depth 320 feet.

8. The probable or estimated depth of the water table or artesian aquifer 21 feet

9. Name, address and license number of the driller engaged Van Dyken Drilling Co.
Montana Contractors License 2942-C (Montana Water Well Contractors
403 West Villard, Bozeman, Montana License No. 1)

10. Give such other similar information as may be useful in carrying out the policy of this act.



Location: Block 60, Lot 12
Milwaukee Land Company's Second Addition
to Three Forks

1/4 Sec. T. R.
Locate well or other means of development as accurately as possible on the plat.

Signature of Appropriator Elvin M. Rice, Clerk

Date 12/30/63

* As defined in the Code Sec. 1 (c) "Well" means any artificial opening or excavation in the ground, however made, by which groundwater can be obtained or through which it flows under natural pressures or is artificially withdrawn."

Three copies of this notice are to be filed with County Clerk and Recorder of the county in which the well is located.

Please answer all questions. If not applicable, so state, otherwise the form will be returned.

Original to the County Clerk and Recorder; duplicate to the State Engineer; Triplicate to the Montana Bureau of Mines and Geology and Quadruplicate for the Appropriator.

1487

Gallatin County, }
State of Montana, } ss.

Filed: Nov - 31, 1963

at 10.09 o'clock A. M.

Earl Walton
COUNTY CLERK & RECORDER

By [Signature] DEPUTY

Fee \$ 5.00

GW 1

File No.

T. 28 R. 7A

DUPLICATE

County: Gallatin

STATE OF MONTANA
ADMINISTRATOR OF GROUNDWATER CODE
OFFICE OF STATE ENGINEER

RECEIVED
JUN 20 1973

Notice of Appropriation of Groundwater
(Under Chapter 237, Montana Session Laws, 1961)

1. I, Michael Meagher, of Rural Route Roseman, Montana
(Name of Appropriator) (Address) (Town)

County of Gallatin, State of Montana, intend to appropriate groundwater in accordance with Chapter 237, Montana Session Laws of 1961.

2. The beneficial use to which water is to be applied is.....

Domestic and use on 10 Acres being Lot 7, Westberg Tracts— per plat
(describe lands to be benefited, if for irrigation)

3. The rate of use in gallons per minute or miner's inches of groundwater claimed.....

10 Miners Inches

4. The annual period (inclusive dates) of intended use..... constant

5. The probable or intended date of first beneficial use..... June 20, 1973

6. The probable or intended date of commencement and completion of the well* or wells*.....

June 20, 1973

7. The location, type, size and depth of well or wells contemplated.....

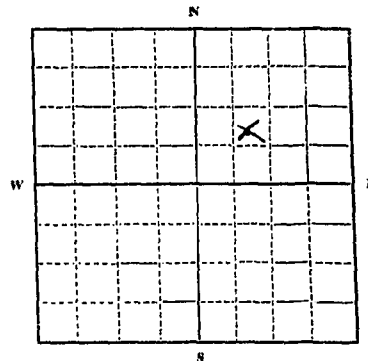
Small spring located on property

8. The probable or estimated depth of the water table or artesian aquifer.....

9. Name, address and license number of the driller engaged.....

10. Give such other similar information as may be useful

in carrying out the policy of this act... free flowing spring of good quality domestic water



File 3266
Date 6/19/73
Time 12:10 p.m.

NE 1/4 Sec. 18 T. 28 R. 7A
Locate well or other means of development as accurately as possible on the plat.

Signature of Appropriator: Michael Meagher

Date: 6-18-73

* As defined in the Code Sec. 1 (c) "Well" means any artificial opening or excavation in the ground, however made, by which groundwater can be obtained or through which it flows under natural pressures or is artificially withdrawn."

Three copies of this notice are to be filed with County Clerk and Recorder of the county in which the well is located.

Please answer all questions. If not applicable, so state, otherwise the form will be returned.

Original to the County Clerk and Recorder; duplicate to the State Engineer; Triplicate to the Montana Bureau of Mines and Geology and Quadruplicate for the Appropriator.

53793

3266

State of Montana }
County of Gallatin } 56.
Filed April 19, 1973
at 12:10 o'clock P.M.
Paul A. Stucky
County Clerk & Recorder
By Edna J. Hall
Deputy
Fee \$ 2.00 PR

File No.

T. 25 R. 5E

DUPLICATE

County Gallatin

STATE OF MONTANA
ADMINISTRATOR OF GROUNDWATER CODE
OFFICE OF STATE ENGINEER

RECEIVED

JUL 5 1973

Notice of Appropriation of Groundwater

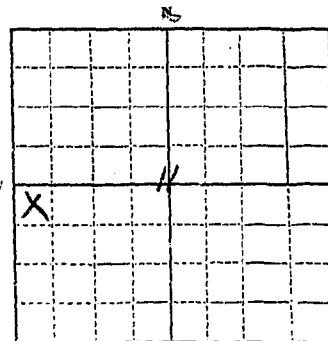
(Under Chapter 237, Montana Session Laws, 1961)

MONTANA DEPARTMENT OF NATURAL RESOURCES AND CONSERVATION

- I, INGVARD B. JENSEN of 215 Wilda Lane - BOZEMAN
(Name of Appropriator) (Address) (Town)
County of Gallatin, State of Montana, intend to appropriate groundwater in accordance with Chapter 237, Montana Session Laws of 1961.
- The beneficial use to which water is to be applied is DOMESTIC
(describe lands to be benefited, if for irrigation)
- The rate of use in gallons per minute or miner's inches of groundwater claimed 45 G.P.M.
- The annual period (inclusive dates) of intended use Continous
- The probable or intended date of first beneficial use Now in use
- The probable or intended date of commencement and completion of the well* or wells* Now in use
- The location, type, size and depth of well or wells contemplated Near dwelling
6" Steel Casing - drilled 50' depth
- The probable or estimated depth of the water table or artesian aquifer 50'
- Name, address and license number of the driller engaged Unknown
- Give such other similar information as may be useful

in carrying out the policy of this act.

No 150 feet - TRACT #2
Cahill Subdivison -
NW 1/4 & W 1/4 - S 11 - T 25 - R 5E



3277
6-26-73
8:30 A.M.

NW 1/4 Sec. 11 T. 25 R. 5E
Locate well or other means of development as accurately as possible on the plat.

Signature of Appropriator: Ingvard B. Jensen

Date: 6-26-73

* As defined in the Code Sec. 1 (c) "Well" means any artificial opening or excavation in the ground, however made, by which groundwater can be obtained or through which it flows under natural pressures or is artificially withdrawn."

Three copies of this notice are to be filed with County Clerk and Recorder of the county in which the well is located.

Please answer all questions. If not applicable, so state, otherwise the form will be returned.

Original to the County Clerk and Recorder; duplicate to the State Engineer; Triplicate to the Montana Bureau of Mines and Geology and Quadruplicate for the Appropriator.

55473

3277

State of Montana }
County of Gallatin } ss.

Filed June 26, 1973

at 8:30 o'clock A.M.

Carl L. Stucky

County Clerk & Recorder

By Alta Hargan

Deputy

Fee \$ 2.00

File No.

T. R.

DUPLICATE

County Gallatin

STATE OF MONTANA
ADMINISTRATOR OF GROUNDWATER CODE
OFFICE OF STATE ENGINEER

Notice of Appropriation of Groundwater
(Under Chapter 237, Montana Session Laws, 1961)

1. I, Fred G. Leibbrand, of Rural Rt. Bozeman Mont.
(Name of Appropriator) (Address) (Town)
County of Gallatin, State of Mont., intend to appropriate groundwater in accordance with Chapter 237, Montana Session Laws of 1961.

2. The beneficial use to which water is to be applied is Domestic + use on 10 Acres
Lot 12, Westberg Tracts - per plat.
(describe lands to be benefited, if for irrigation)

3. The rate of use in gallons per minute or miner's inches of groundwater claimed.....
10 miner's inches

4. The annual period (inclusive dates) of intended use..... constant

5. The probable or intended date of first beneficial use..... June 20, 1973

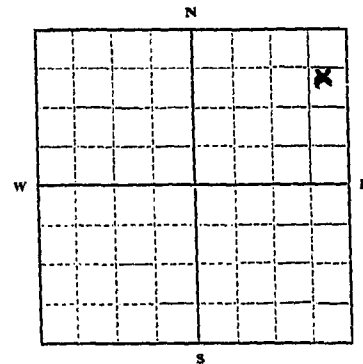
6. The probable or intended date of commencement and completion of the well* or wells*.....
June 20 1973

7. The location, type, size and depth of well or wells contemplated.....
small spring

8. The probable or estimated depth of the water table or artesian aquifer.....

9. Name, address and license number of the driller engaged.....

10. Give such other similar information as may be useful
in carrying out the policy of this act.....



File # 3265
Date June 19, 1973
Time 12:05 p.m.

NE 1/4 Sec. 18, T2S, R7E
Locate well or other means of development as accurately as possible on the plat.

Signature of Appropriator Fred G. Leibbrand
Date 6-18-73

* As defined in the Code Sec. 1 (c) "Well" means any artificial opening or excavation in the ground, however made, by which groundwater can be obtained or through which it flows under natural pressures or is artificially withdrawn."

Three copies of this notice are to be filed with County Clerk and Recorder of the county in which the well is located.

Please answer all questions. If not applicable, so state, otherwise the form will be returned.

Original to the County Clerk and Recorder; duplicate to the State Engineer; Triplicate to the Montana Bureau of Mines and Geology and Quadruplicate for the Appropriator.

53841

3265

State of Montana } ss.
County of Gallatin }
Filed June 19 19 73
at 12:05 o'clock P.M.
Carl L. Stucky
County Clerk & Recorder
By Edna L. Wall Deputy
Fee \$ 2.00 PA

STATE OF MONTANA
ADMINISTRATOR OF GROUNDWATER CODE
MONTANA WATER RESOURCES BOARD
NOTICE OF APPROPRIATION OF GROUNDWATER
(Under Chapter 237, Montana Session Laws, 1961, as amended)

After filing a notice of appropriation, in order to acquire a right based thereon, the person must, within ninety (90) days, commence actual excavation and diligently prosecute construction of a well and, upon its completion, file a notice of completion with the County Clerk of the county in which the appropriation is located.

Three copies of this notice are to be filed with the County Clerk and Recorder of the county in which the well is located.

Please answer all questions. If not applicable, so state, otherwise the form may be returned.

1. I, Ideal Basic Industries, Inc., of 821-17th Street, Denver
(Name of Appropriator) (Address) (Town)

County of Denver, State of Colorado, intend to appropriate groundwater in accordance with Chapter 237, Montana Session Laws of 1961.

2. The beneficial use to which water is to be applied is domestic and industrial consumption (cement manufacturing)
(describe lands to be benefited, if for irrigation)

3. The rate of use in gallons per minute or miner's inches of groundwater claimed 1200 GPM
two wells rated at 600 GPM each

The estimated amount of groundwater to be used annually 1935 acre feet

4. The annual period (inclusive dates) of intended use January 1 through December 31

5. The probable or intended date of first beneficial use July 1, 1972

6. The probable or intended date of commencement and completion of the well* or wells*
commencement date July 15, 1971; completion date October 15, 1971

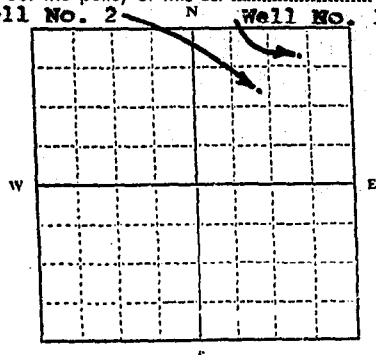
7. The location, type, size and depth of well or wells contemplated Ideal Cement Co. plant site, Trident, Montana. Two wells - drilled and gravel packed, 12-inch casing, approximately 70 feet deep

8. The probable or estimated depth of the water-table or artesian aquifer 70 feet

9. The name, address, and license number of the driller engaged Van Dyken Drilling Co., 403 West Villard, Bozeman, Montana 59715; License No. 1

10. Give such other similar information as may be useful in carrying out the policy of this act
Well No. 2 Well No. 1

For Administrator's Use
File 2980
June 25, 1971
10:15 AM



NE 1/4 NE 1/4 Sec. 9
T. 2 N R. 2 E
X S
& NW/4 NE/4 Sec 9, T2N, R2E
LOCATE WELL OR OTHER MEANS OF DEVELOPMENT AS ACCURATELY AS POSSIBLE ON THE PLAT.

Signature of Appropriator [Signature] Date June 25, 1971

*As defined in the Code Sec. 1 (c) "Well" means any artificial opening or excavation in the ground, however made, by which groundwater can be obtained or through which it flows under natural pressures or is artificially withdrawn.

#2980

State of Montana ss.
County of Gallatin

Filed June 25, 1977
at 10:15 o'clock AM.

Carl J. Stucky
County Clerk & Recorder

By Lucille O. ...
Deputy

Fee \$ 2.00

County Gallatin

RECEIVED

JUL 5 1973

STATE OF MONTANA
ADMINISTRATOR OF GROUNDWATER CODE
MONTANA WATER RESOURCES BOARD
NOTICE OF APPROPRIATION OF GROUNDWATER
(U. S. Chapter 237, Montana Session Laws, 1961, as amended)

MONTANA DEPARTMENT OF NATURAL
RESOURCES AND CONSERVATION

After filing a notice of appropriation, in order to acquire a right based thereon, the person must, within ninety (90) days, commence actual excavation and diligently prosecute construction of a well and, upon its completion, file a notice of completion with the County Clerk of the county in which the appropriation is located.

Three copies of this notice are to be filed with the County Clerk and Recorder of the county in which the well is located.

Please answer all questions. If not applicable, so state, otherwise the form may be returned.

1. I, Edward James Harrington, of 1415 S Black Bowen, Montana
(Name of Appropriator) (Address) (Town)

County of Gallatin, State of Montana, intend to appropriate groundwater in accordance with Chapter 237, Montana Session Laws of 1961.

2. The beneficial use to which water is to be applied is Household, live stock & irrigation
11 Acres
(describe lands to be benefited, if for irrigation)

3. The rate of use in gallons per minute or miner's inches of groundwater claimed Steady flow from underground tank 12 months a year, was put in when house was built in early 1900s
The estimated amount of groundwater to be used annually 1,000,000

4. The annual period (inclusive dates) of intended use 12 months a year for household use and livestock

5. The probable or intended date of first beneficial use has been in use for over 50 years

6. The probable or intended date of commencement and completion of the well* or wells* never


7. The location, type, size and depth of well or wells contemplated Tank is located on east property line bordering Terry property and is piped down to house location and barnyard. overflow pipe comes out by barnyard

8. The probable or estimated depth of the water-table or artesian aquifer it surfaces in spring

9. The name, address, and license number of the driller engaged none

10. Give such other similar information as may be useful in carrying out the policy of this act

spring was developed for household use and farm use on property that is now owned by Terry but its coming out on Harrington property.



For Administrator's Use
File 3347 6-29-73
1:30 p.m.

LOCATE WELL OR OTHER MEANS OF DEVELOPMENT AS ACCURATELY AS POSSIBLE ON THE PLAT.

Signature of Appropriator Edward J. Harrington Date 6-29-73

*As defined in the Code Sec. 1 (c) "Well" means any artificial opening or excavation in the ground, however made, by which groundwater can be obtained or through which it flows under natural pressures or is artificially withdrawn.

5347

State of Montana ss.
County of Gallatin

Filed June 29, 1973
at 1:30 o'clock P.M.

C. L. Sinks
County Clerk & Recorder

By Anna M. Whitman
Deputy

Fee \$ 2.00

File No.....

T. 3N R 7E 34

DUPLICATE

County Gallatin

STATE OF MONTANA
ADMINISTRATOR OF GROUNDWATER CODE
OFFICE OF STATE ENGINEER

RECEIVED
MAR 3 - 1965

Notice of Appropriation of Groundwater

(Under Chapter 237, Montana Session Laws, 1961)

STATE ENGINEER

(P. O. Address

1. I, WENDELL FRANCIS of Gallatin County Wilsall, Montana
(Name of Appropriator) (Address) (Town)

County of Gallatin, State of Montana, intend to appropriate groundwater in accordance with Chapter 237, Montana Session Laws of 1961.

2. The beneficial use to which water is to be applied is for domestic use and irrigation.
(describe lands to be benefited, if for irrigation)

3. The rate of use in gallons per minute or miner's inches of groundwater claimed 100 inches m.m.

4. The annual period (inclusive dates) of intended use year around

5. The probable or intended date of first beneficial use Jan. 1, 1962

6. The probable or intended date of commencement and completion of the well* or wells* developed water by means of a dynamited ditch

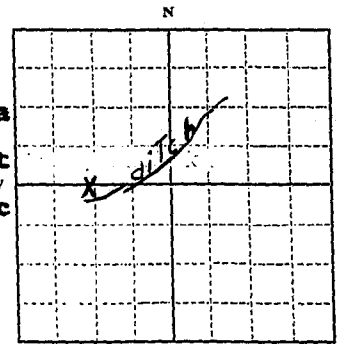
7. The location, type, size and depth of ditch ~~well or wells~~ completed is 3' deep
6" wide

8. The probable or estimated depth of the water table or artesian aquifer 1' below surface

9. Name, address and license number of the driller engaged self

10. Give such other similar information as may be useful in carrying out the policy of this act.....

I developed water by construction of a ditch in swampy ground and directed it to my land for irrigation and domestic use.



W 1/2 1/2 Sec. 34 T. 3N R. 7E
Locate well or other means of development as accurately as possible on the plat.

Signature of Appropriator Wendell Francis

Date March 1, 1965

* As defined in the Code Sec. 1 (c) "Well" means any artificial opening or excavation in the ground, however made, by which groundwater can be obtained or through which it flows under natural pressures or is artificially withdrawn."

Three copies of this notice are to be filed with County Clerk and Recorder of the county in which the well is located.

Please answer all questions. If not applicable, so state, otherwise the form will be returned.

Original to the County Clerk and Recorder; duplicate to the State Engineer; Triplicate to the Montana Bureau of Mines and Geology and Quadruplicate for the Appropriator.

38985

1894

State of Montana ss.
County of Gallatin
Filed March 1965
at 11:5 o'clock A.M.
[Signature]
COUNTY CLERK & RECORDER
By [Signature] DEPUTY
Fee \$ 7.00

File No.

T 1S R 4E

DUPLICATE

County GALLATIN

STATE OF MONTANA
ADMINISTRATOR OF GROUNDWATER CODE
OFFICE OF STATE ENGINEER

RECEIVED
MAR 27 1963

Notice of Appropriation of Groundwater
(Under Chapter 237, Montana Session Laws, 1961)

1. I, John P. Dyk, of R.R. 1 Box 282 Bozeman,
(Name of Appropriator) (Address) (Town)
County of Gallatin, State of Montana, intend to appropriate groundwater in accordance with Chapter 237, Montana Session Laws of 1961.

2. The beneficial use to which water is to be applied is Domestic & Irrigation.
(describe lands to be benefited, if for irrigation)

3. The rate of use in gallons per minute or miner's inches of groundwater claimed Seventy-Five Gallons per Minute.

4. The annual period (inclusive dates) of intended use Every day.

5. The probable or intended date of first beneficial use 1886.

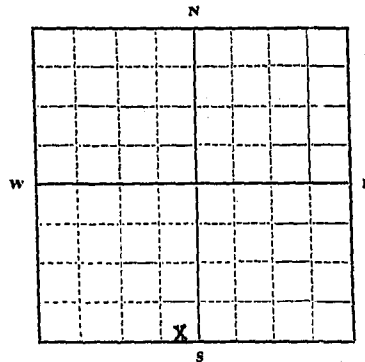
6. The probable or intended date of commencement and completion of the well* or wells* June 1886.

7. The location, type, size and depth of well or wells contemplated Dug & Drilled at 30 Ft.
SW 1/4 of SE 1/4 of Section 15 T1S R4E

8. The probable or estimated depth of the water table or artesian aquifer 30 Ft.

9. Name, address and license number of the driller engaged William McCollough
Dug well and modified & Drilled in 1927

10. Give such other similar information as may be useful in carrying out the policy of this act.
Well has been located
since it first has been
homesteaded



SW 1/4 Sec. 15 T1S R3E
Locate well or other means of development as accurately as possible on the plat.

Signature of Appropriator John P. Dyk

Date Mar 26, 1963

* As defined in the Code Sec. 1 (c) "Well" means any artificial opening or excavation in the ground, however made, by which groundwater can be obtained or through which it flows under natural pressures or is artificially withdrawn."

Three copies of this notice are to be filed with County Clerk and Recorder of the county in which the well is located.

Please answer all questions. If not applicable, so state, otherwise the form will be returned.

Original to the County Clerk and Recorder; duplicate to the State Engineer; Triplicate to the Montana Bureau of Mines and Geology and Quadruplicate for the Appropriator.

607

State of Montana }
County of Gallatin } ss.

Filed ~~March 26,~~ 1963

at 10:12 o'clock M.

March 26, 1963
Madison

COUNTY CLERK & RECORDER

By *Dale J. Morrison*
DEPUTY

Fee ~~2.00~~ *Pl*

GW1

File No.

DUPLICATE

STATE OF MONTANA
ADMINISTRATOR OF GROUNDWATER CODE
OFFICE OF STATE ENGINEER

Notice of Appropriation of Groundwater
(Under Chapter 237, Montana Session Laws, 1961)

T. 23-6E R. 16
County Gallatin

RECEIVED
JAN 4 1962

STATE ENGINEER

1. I, Steve A. Doornbos, of 1124 So. Willson Bozeman,
(Name of Appropriator) (Address) (Town)
County of Gallatin, State of Montana, intend to appropriate groundwater in accordance with Chapter 237, Montana Session Laws of 1961.

2. The beneficial use to which water is to be applied is Irrigation
SE/2 BE1/4 Sec. 9 2S-6 E. - NE/2** N.E. 1/4 Sec. 16 - 2 S. - 6 E.
(describe lands to be benefited, if for irrigation)

3. The rate of use in gallons per minute or miner's inches of groundwater claimed 100 Miner
Inches

4. The annual period (inclusive dates) of intended use April 15 to Nov. 15

5. The probable or intended date of first beneficial use April 15 1962

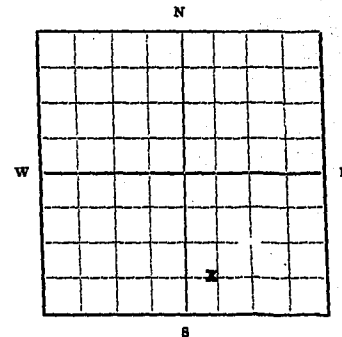
6. The probable or intended date of commencement and completion of the well* or wells*
Commencement March 15-1962 Completion June 15-1962

7. The location, type, size and depth of well or wells contemplated SW1/4 SW1/4
2 1/2 in. hole 30 ft. deep

8. The probable or estimated depth of the water table or artesian aquifer 2ft.

9. Name, address and license number of the driller engaged

10. Give such other similar information as may be useful in carrying out the policy of this act.



..... 1/4 Sec. T. R.

Locate well or other means of development as accurately as possible on the plat.

Signature of Appropriator.....

Date Dec. 28-1961

* As defined in the Code Sec. 1 (c) "Well" means any artificial opening or excavation in the ground, however made, by which groundwater can be obtained or through which it flows under natural pressures or is artificially withdrawn."

Three copies of this notice are to be filed with County Clerk and Recorder of the county in which the well is located.

Please answer all questions. If not applicable, so state, otherwise the form will be returned.

Original to the County Clerk and Recorder; duplicate to the State Engineer; Triplicate to the School of Mines and Quadruplicate for the Appropriator.

1053

#321

Gallatin County, }
State of Montana. } ss.

Filed Dec. 28, 1961

at 4:47 o'clock P.M.

Carl Walton
COUNTY CLERK & RECORDER

By Paul A. Maple
DEPUTY

Fee \$ 2.00 pd.

GW1

File No.....

DUPLICATE

*Del. 1/14
Filed in 1961*

T. 2.-S. R. 3.-E.
County Gallatin

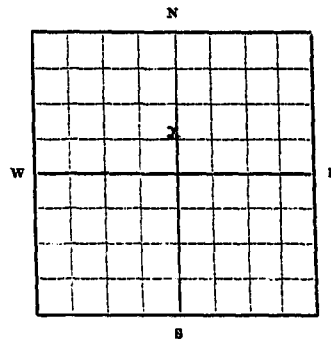
STATE OF MONTANA
ADMINISTRATOR OF GROUNDWATER CODE
OFFICE OF STATE ENGINEER

RECEIVED
JAN 4 1962

Notice of Appropriation of Groundwater
(Under Chapter 237, Montana Session Laws, 1961)

STATE ENGINEER

- I, Doornbos Ranches Incorporation, of 27 N. Tracy Bozeman
(Name of Appropriator) (Address) (Town)
County of Gallatin, State of Montana, intend to appropriate groundwater in accordance with Chapter 237, Montana Session Laws of 1961.
- The beneficial use to which water is to be applied is Irrigation on
Sec. 4- TWP 2*S R. 3E. Sec. 33 - T*S. 2 E.
(Describe lands to be benefited, if for irrigation)
- The rate of use in gallons per minute or 200 Miner
inches
- The annual period (inclusive dates) of intended use April 15- Nov. 15
- The probable or intended date of first beneficial use June 15-1962
- The probable or intended date of commencement and completion of the well* or wells*
commenced July 15-1961 ** completion July 1-1962
- The location, type, size and depth of well or wells contemplated Well 32 in. Depth 85ft.
12 in casing SW1/4 -NE1/4 Sec. 4 2S.-3E.
- The probable or estimated depth of the water table or artesian aquifer 6ft.
- Name, address and license number of the driller engaged Bert Van Dyken
License No.
- Give such other similar information as may be useful in carrying out the policy of this act.....



..... 1/4 Sec. 4 T. 2S. R. 3E.

Locate well or other means of development as accurately as possible on the plat.

Signature of Appropriator.....

Date Dec 28 -1961

* As defined in the Code Sec. 1 (c) "Well" means any artificial opening or excavation in the ground, however made, by which groundwater can be obtained or through which it flows under natural pressures or is artificially withdrawn."

Three copies of this notice are to be filed with County Clerk and Recorder of the county in which the well is located.

Please answer all questions. If not applicable, so state, otherwise the form will be returned.

Original to the County Clerk and Recorder; duplicate to the State Engineer; Triplicate to the School of Mines and Quadruplicate for the Appropriator.

1054.

#322

Gallatin County, } ss.
State of Montana. }

Filed Dec. 28 1961

at 4:48 o'clock P. M.

Carl Walton

COUNTY CLERK & RECORDER

By Frank A. Maxwell

DEPUTY

Fee \$ 2.00 pd.

File No.

T. 7 R. 3N-4E

DUPLICATE

County Gallatin

STATE OF MONTANA
ADMINISTRATOR OF GROUNDWATER CODE
OFFICE OF STATE ENGINEER

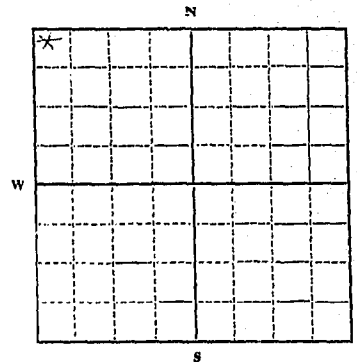
RECEIVED
JAN 16 1964

Notice of Appropriation of Groundwater

(Under Chapter 237, Montana Session Laws, 1961)

STATE ENGINEER

- I, Ralph A. Biggs, of Belgrade (Name of Appropriator) (Address) (Town)
County of Gallatin, State of Montana, intend to appropriate groundwater in accordance with Chapter 237, Montana Session Laws of 1961.
- The beneficial use to which water is to be applied is Cattle
(describe lands to be benefited, if for irrigation)
- The rate of use in gallons per minute or miner's inches of groundwater claimed 5 gal per min
- The annual period (inclusive dates) of intended use all year
- The probable or intended date of first beneficial use 1960
- The probable or intended date of commencement and completion of the well* or wells* 1960
- The location, type, size and depth of well or wells contemplated Corner N.W. quarter of Sec 7
- The probable or estimated depth of the water table or artesian aquifer
- Name, address and license number of the driller engaged
- Give such other similar information as may be useful in carrying out the policy of this act



N.W. 1/4 Sec. 7 T. 7 N. R. 4 E
Locate well or other means of development as accurately as possible on the plat.

Signature of Appropriator Ralph A. Biggs

Date Dec 30, 1963

* As defined in the Code Sec. 1 (c) "Well" means any artificial opening or excavation in the ground, however made, by which groundwater can be obtained or through which it flows under natural pressures or is artificially withdrawn."

Three copies of this notice are to be filed with County Clerk and Recorder of the county in which the well is located.

Please answer all questions. If not applicable, so state, otherwise the form will be returned.

Original to the County Clerk and Recorder; duplicate to the State Engineer; Triplicate to the Montana Bureau of Mines and Geology and Quadruplicate for the Appropriator.

1585

1585

State of Montana } ss.
County of Gallatin }

Filed Dec - 31, 1963

at 12:00 o'clock P.M.

Carl Waldman
COUNTY CLERK & RECORDER

By [Signature]

For [Signature] DEPUTY