

1550

State of Montana) ss.
County of Gallatin)

Dec 31, 1963

11:52 o'clock A.M.

Boyd Hallock

COUNTY CLERK & RECORDER

[Signature]

DEPUTY

200

File No. _____

T. **251 R 1E**

DUPLICATE

County _____

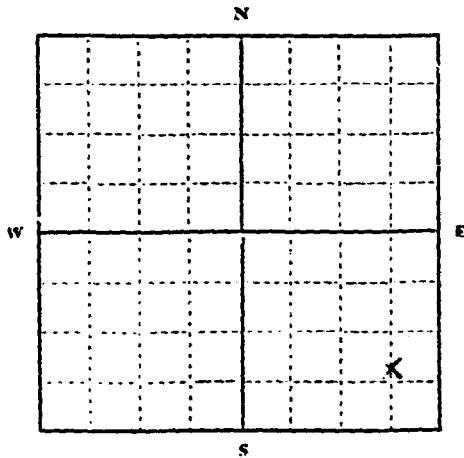
STATE OF MONTANA
ADMINISTRATOR OF GROUNDWATER CODE
OFFICE OF STATE ENGINEER

JAN 16 1964
STATE ENGINEER

Declaration of Vested Groundwater Rights

(Under Chapter 237, Montana Session Laws, 1961)

1. **WILLIS A. ALBERO**, of **Box 452** **Three Forks**
(Name of Appropriator) (Address) (Town)
County of **Gallatin** State of **Montana**
have appropriated groundwater according to the Montana laws in effect prior to January 1, 1962, as follows:



1/4 Sec. 35 T. 251 R. 1E

Indicate point of appropriation and place of use, if possible. Each small square represents 10 acres.

2. The beneficial use on which the claim is based **stockwater**

3. Date or approximate date of earliest beneficial use; and how continuous the use has been **1931 - continuous since**

4. The amount of groundwater claimed (in miner's inches or gallons per minute) **10 gallons per minute**

5. If used for irrigation, give the acreage and description of the lands to which water has been applied and name of the owner thereof **no, just for stockwater**

6. The means of withdrawing such water from the ground and the location of each well or other means of withdrawal **well--drilled for oil originally, now flowing water**

7. The date of commencement and completion of the construction of the well, wells, or other works for withdrawal of groundwater **not applicable 1931**

8. The depth of water table **10 feet**

9. So far as it may be available, the type, size and depth of each well or the general specifications of any other works for the withdrawal of groundwater **not applicable not available**

10. The estimated amount of groundwater withdrawn each year **300,000 gallons**

11. The log of formations encountered in the drilling of each well if available **available not applicable**

12. Such other information of a similar nature as may be useful in carrying out the policy of this act, including reference to book and page of any county record **not applicable**

Signature of Owner *Willis A. Albero*

Date *December 30, 1965*

Three copies to be filed by the owner with the County Clerk and Recorder of the county in which the well is located.

Please answer all questions. If not applicable, so state, otherwise the form will be returned.

Original to the County Clerk and Recorder; Duplicate to the State Engineer; Triplicate to the Montana Bureau of Mines and Geology, and Quadruplicate for the Appropriator.

1374

State of Montana /
County of Gallatin / ss.

Filed 12-30 1963

at 3:09 o'clock P.M.

Carl Holten

COUNTY CLERK & RECORDER

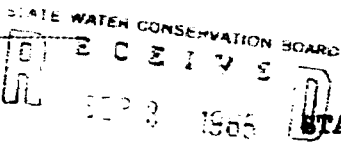
By Shirley Fidler

DEPUTY

Fee \$ 2.00

File No.

DUPLICATE



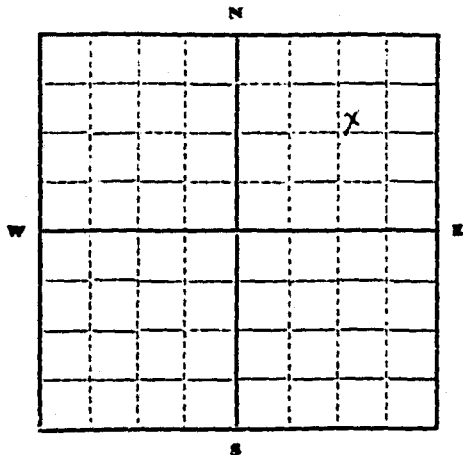
T. 24 R. 1 E
County GALLATIN

STATE OF MONTANA
ADMINISTRATOR OF GROUNDWATER CODES
OFFICE OF STATE ENGINEER

Declaration of Vested Groundwater Rights

(Under Chapter 237, Montana Session Laws, 1961)

1. Barbara J. Beudt
Beatha Mae Beudt of P.O. Box 673 Logan Mont
(Name of Appropriator) (Address) (Town)
County of Gallatin State of Montana
have appropriated groundwater according to the Montana laws in effect prior to January 1, 1962, as follows:



N.E. 1/4 Sec. 35 T. 24 R. 1 E.

Indicate point of appropriation and place of use, if possible. Each small square represents 10 acres.

2. The beneficial use on which the claim is based Household
3. Date or approximate date of earliest beneficial use; and how continuous the use has been 1906 Continuous
4. The amount of groundwater claimed (in miner's inches or gallons per minute) _____
5. If used for irrigation, give the acreage and description of the lands to which water has been applied and name of the owner thereof _____
6. The means of withdrawing such water from the ground and the location of each well or other means of withdrawal well on lots 13-14 Block 1
7. The date of commencement and completion of the construction of the well, wells, or other works for withdrawal of groundwater 1906
8. The depth of water table 30 ft
9. So far as it may be available, the type, size and depth of each well or the general specifications of any other works for the withdrawal of groundwater 6 in pipe 65 ft
10. The estimated amount of groundwater withdrawn each year 80,000
11. The log of formations encountered in the drilling of each well if available not available
12. Such other information of a similar nature as may be useful in carrying out the policy of this act, including reference to book and page of any county record none

Signature of Owner Barbara J. Beudt
Beatha M. Beudt
Date Aug 25 1965

Three copies to be filed by the owner with the County Clerk and Recorder of the county in which the well is located.

Please answer all questions. If not applicable, so state, otherwise the form will be returned.

Original to the County Clerk and Recorder; duplicate to the State Engineer; Triplicate to the Montana Bureau of Mines and Geology, and Quadruplicate for the Appropriator.

39519

1931

State of Montana }
County of Gallatin } ss.

Filed Sept. 2 1965

at 3:05 o'clock A. M.

Carl I. Stucky
COUNTY CLERK & RECORDER

By Bevly McIlwain
DEPUTY

Fee \$2.00 Pd.

1965
Sept 2
3:05
A.M.

File No. _____

T. 20 R. 1E

DUPLICATE

County _____

STATE OF MONTANA
ADMINISTRATOR OF GROUNDWATER CODE
OFFICE OF STATE ENGINEER

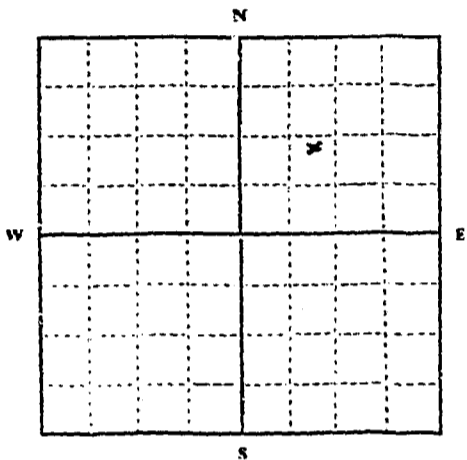
JAN 16 1964
STATE ENGINEER

Declaration of Vested Groundwater Rights

(Under Chapter 237, Montana Session Laws, 1961)

I, Town of Three Forks, of Three Forks, Montana
(Name of Appropriator) (Address) (Town)

County of Callahan State of Montana
have appropriated groundwater according to the Montana laws in effect prior to January 1, 1962, as follows:



NE 1/4 Sec. 35 T. 2N R. 1E East
Indicate point of appropriation ^{M.P.M.}
and place of use, if possible. Each
small square represents 10 acres.

2. The beneficial use on which the claim is based lawn irrigation and public use
3. Date or approximate date of earliest beneficial use; and how continuous the use has been October 15, 1963 daily use
4. The amount of groundwater claimed (in miner's inches or gallons per minute) 80 gallons per minute
5. If used for irrigation, give the acreage and description of the lands to which water has been applied and name of the owner thereof lawn watering only and public use
6. The means of withdrawing such water from the ground and the location of each well or other means of withdrawal Household water system located in airport building.
7. The date of commencement and completion of the construction of the well, wells, or other works for withdrawal of groundwater October 15, 1963
8. The depth of water table 8'
9. So far as it may be available, the type, size and depth of each well or the general specifications of any other works for the withdrawal of groundwater Driven sand point with 2" pipe
10. The estimated amount of groundwater withdrawn each year 900,000 gallons per yr. (approx.)
11. The log of formations encountered in the drilling of each well if available none
12. Such other information of a similar nature as may be useful in carrying out the policy of this act, including reference to book and page of any county record none

Signature of Owner Elvin M. Rice, Clerk
Date 12/30, 63

Three copies to be filed by the owner with the County Clerk and Recorder of the county in which the well is located.
Please answer all questions. If not applicable, so state, otherwise the form will be returned.

Original to the County Clerk and Recorder; Duplicate to the State Engineer; Triplicate to the Montana Bureau of Mines and Geology, and Quadruplicate for the Appropriator

#1677

State of Montana }
County of Gallatin } ss.

Filed Dec. 31, 1963

at 1:15 o'clock P M.

EARL WALTON

COUNTY CLERK & RECORDER

By [Signature]

DEPUTY

Fee \$~~2.00~~ none

File No.

sec 35 T 2 N R 1 E
County Hallitan

DUPLICATE

STATE OF MONTANA
ADMINISTRATOR OF GROUNDWATER CODE
OFFICE OF STATE ENGINEER

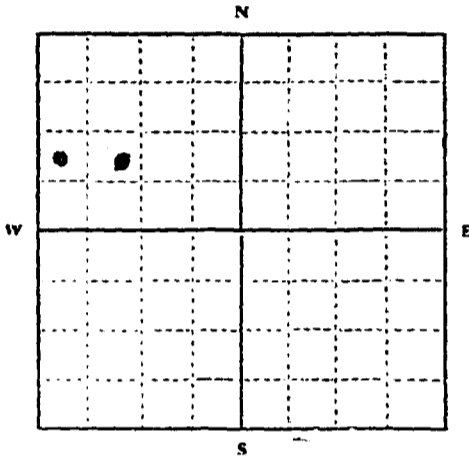
JAN 16 1964

Declaration of Vested Groundwater Rights

(Under Chapter 237, Montana Session Laws, 1961)

1. T A JENKINS of 123 West Elm St Three Forks
(Name of Appropriator) (Address) (Town)

County of Hallitan State of Montana
have appropriated groundwater according to the Montana laws in effect prior to January 1, 1962, as follows:



NW 1/4 Sec 35 T 2 N R 1 E
Indicate point of appropriation and place of use, if possible. Each small square represents 10 acres.

- 2. The beneficial use on which the claim is based house hold and Irrigation
- 3. Date or approximate date of earliest beneficial use; and how continuous the use has been 1940, used continuous summer months only
- 4. The amount of groundwater claimed (in miner's inches or gallons per minute) 100 inches
- 5. If used for irrigation, give the acreage and description of the lands to which water has been applied and name of the owner thereof
10 acres
owns T.A Jenkins
- 6. The means of withdrawing such water from the ground and the location of each well or other means of withdrawal House pump and Irrigation pump. sprinkler

- 7. The date of commencement and completion of the construction of the well, wells, or other works for withdrawal of groundwater 1940
- 8. The depth of water table 9 feet
- 9. So far as it may be available, the type, size and depth of each well or the general specifications of any other works for the withdrawal of groundwater
Cement Casing for House hold use 4 ft x 4 ft 12 feet deep
for Irrigation 10 ft wide 30 ft long 14 ft deep
- 10. The estimated amount of groundwater withdrawn each year 60000 gal
- 11. The log of formations encountered in the drilling of each well if available no
- 12. Such other information of a similar nature as may be useful in carrying out the policy of this act, including reference to book and page of any county record None

Signature of Owner T.A Jenkins
Date Dec 26 1963

Three copies to be filed by the owner with the County Clerk and Recorder of the county in which the well is located.

Please answer all questions. If not applicable, so state, otherwise the form will be returned.

#1203

State of Montana
County of Gallatin) ss.

Filed **December 30**, 1963
at **9:21** o'clock **A**.M.

EARL WALTON

COUNTY CLERK & RECORDER

By *Theresa P. Adams*

Fee \$ **2.00** DEPUTY

File No. _____

T. 27 R 1 E

DUPLICATE

County Gallatin

STATE OF MONTANA
ADMINISTRATOR OF GROUNDWATER CODE
OFFICE OF STATE ENGINEER

JAN 16 1964

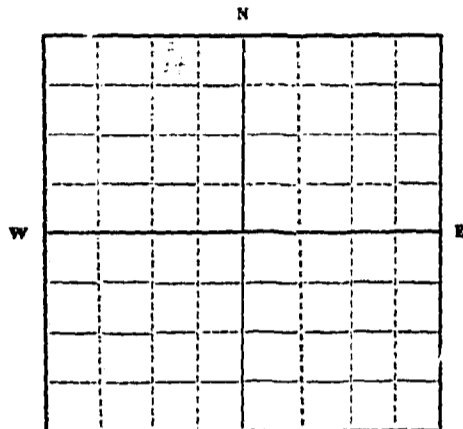
Declaration of Vested Groundwater Rights

(Under Chapter 237, Montana Session Laws, 1961)

1. Frank and Nora D. Jones, of Jefferson Heights, Three Forks
(Name of Appropriator) (Address) (Town)

County of Gallatin State of Montana

have appropriated groundwater according to the Montana laws in effect prior to January 1, 1962, as follows:



Well 1 & 2 in Blk 1
Wells 3 & 4 in Blk 2
NE 1/4 NW 1/4 Sec. 35 T. 2 N. R. 1 E
Blks. 1 thru 4 Jefferson Heights
Indicate point of appropriation
and place of use, if possible.
Each small square represents 10
acres.

2. The beneficial use on which the claim is based Home and irrigation

3. Date or approximate date of earliest beneficial use; and how continuous the use has been Well #1, 1915, continuous; Well #2, 1921, continuous; Well #3, 1915 intermittent use; Well #4, 1963, continuous seasonal.

4. The amount of groundwater claimed (in miner's inches or gallons per minute) Well #1, 15gpm; Well #2, 175 gpm. Well #3, 20 gpm; Well #4, 240 gpm.

5. If used for irrigation, give the acreage and description of the lands to which water has been applied and name of the owner thereof Well #2 and #4, irrigate Blks 1, 2, 3, 4. Frank and Nora D. Jones, owner.

6. The means of withdrawing such water from the ground and the location of each well or other means of withdrawal Pump over each well. Well #1, electric. Wells # 2, 3, 4 gasoline engines.

7. The date of commencement and completion of the construction of the well, wells, or other works for withdrawal of groundwater Well #1, completed about 1915; #2 about 1921; #3 about 1915 and Well #4 in 1963.

8. The depth of water table #1, about 17 ft.; #2 abt. 7 ft.; #3 abt. 17 ft.; #4 7 ft.

9. So far as it may be available, the type, size and depth of each well or the general specifications of any other works for the withdrawal of groundwater Well #1, cased, 4 in., 20 ft. deep. Well #2 Sandpoint, 3 in., 15 ft. deep. Well #3, cased, 6 in., abt 20 ft. deep. Well #4, Sandpoint, 4 in., 20 ft. deep.

10. The estimated amount of groundwater withdrawn each year Well # 1, 50,000 gal. Well #2, 75,000 gal. Well #3, 65,000 gal. Well #4, 1.4 million gal.

11. The log of formations encountered in the drilling of each well if available Unavailable

12. Such other information of a similar nature as may be useful in carrying out the policy of this act, including reference to book and page of any county record Unavailable

Signature of Owner Frank and Nora D. Jones

Date March 27, 1963

Three copies to be filed by the owner with the County Clerk and Recorder of the county in which the well is located.

Please answer all questions. If not applicable, so state, otherwise the form will be returned.

Original to the County Clerk and Recorder; duplicate to the State Engineer; Triplicate to the Montana Bureau of Mines and Geology, and Quadruplicate for the Appropriator.

42197

State of Montana /
County of Gallatin / ss.

Filed **December 30**, 1963
at **9:15** o'clock **A**.M.

EARL WALTON

COUNTY CLERK & RECORDER

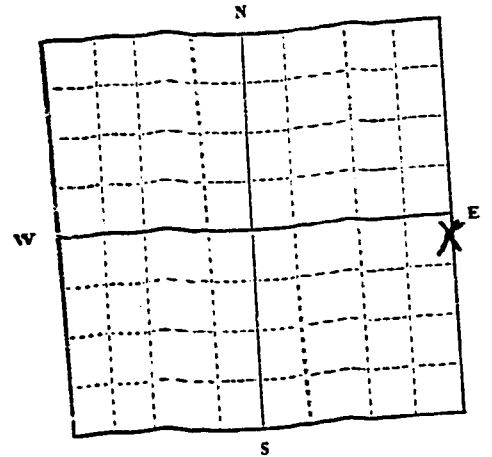
By *Shirley Piddis*

DEPUTY

Fee \$ **2.00**

Declaration of Vested Groundwater Rights
 (Under Chapter 237, Montana Session Laws, 1961)

I, Ralph Page, of Three Forks Montana (Town)
 (Name of Appropriator) (Address)
 County of Ballantine State of Montana
 have appropriated groundwater according to the Montana laws in effect prior to January 1, 1962, as follows:



E 1/4 Sec 35 T 2N R 1E
 Indicate point of appropriation and place of use, if possible. Each small square represents 10 acres.

2. The beneficial use on which the claim is based for irrigation
3. Date or approximate date of earliest beneficial use; and how continuous the use has been planned to have it in use by June 1 1966
4. The amount of groundwater claimed (in miner's inches or gallons per minute) 100 miner's inches
5. If used for irrigation, give the acreage and description of the lands to which water has been applied and name of the owner thereof 7 1/2 ac. Ralph Page, Margaytag and Plant Page Surber
6. The means of withdrawing such water from the ground and the location of each well or other means of withdrawal Electric Pump
7. The date of commencement and completion of the construction of the well, wells, or other works for withdrawal of groundwater 5 pumps going in Willow Creek drain ditch which lands about 1/2 mile east of Three Forks
8. The depth of water table 3 feet or the drain ditch is about 3 feet deep
9. So far as it may be available, the type, size and depth of each well or the general specifications of any other works for the withdrawal of groundwater a large pump with a six inch section pipe under the Willow Creek and Three Fork road. It draws the water out of the drain ditch
10. The estimated amount of groundwater withdrawn each year 100 miner's inches
11. The log of formations encountered in the drilling of each well if available
12. Such other information of a similar nature as may be useful in carrying out the policy of this act, including reference to book and page of any county record

Signature of Owner Ralph Page
 Date May 9-1966

Three copies to be filed by the owner with the County Clerk and Recorder of the county in which the well is located.
 Please answer all questions. If not applicable, so state, otherwise the form will be returned.
 Original to the County Clerk and Recorder; Duplicate to the State Engineer; Triplicate to the Montana Bureau of Mines and Geology. and Quadruplicate for the Appropriator.
 41065

1999

State of Montana } ss.
County of Gallatin }
Filed May 17, 1966
at 12:15 o'clock P.M.
Carl E. Stucky
County Clerk & Recorder
By _____ Deputy
Fee \$ 2.00 PD

36

File No. _____

T 2 N R 1 E

DUPLICATE

County Gallatin

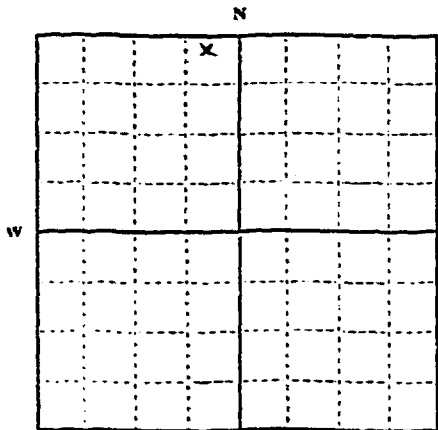
STATE OF MONTANA
ADMINISTRATOR OF GROUNDWATER CODE
OFFICE OF STATE ENGINEER

JAN 18 1964

Declaration of Vested Groundwater Rights

(Under Chapter 237, Montana Session Laws, 1961)

I, Alice Hale Driscoll, of Three Forks,
(Name of Appropriator) (Address) (Town)
County of Gallatin State of Montana
have appropriated groundwater according to the Montana laws in effect prior to January 1, 1962, as follows:



N 1/2 of NW 4
1/4 Sec. 36 T. 2 N. R. 1 E

Indicate point of appropriation and place of use, if possible. Each small square represents 10 acres.

2. The beneficial use on which the claim is based
Irrigation

3. Date or approximate date of earliest beneficial use; and how continuous the use has been
Summer 1962

4. The amount of groundwater claimed (in miner's inches or gallons per minute) 30 inches

5. If used for irrigation, give the acreage and description of the lands to which water has been applied and name of the owner thereof
100.00 ac.
HL. 1st Add. to City of Three Forks 2nd add
Block 98, Lots 11 and 12

6. The means of withdrawing such water from the ground and the location of each well or other means of withdrawal
Pumped with a gasoline pump.

7. The date of commencement and completion of the construction of the well, wells, or other works for withdrawal of groundwater Began summer of 1961, completed fall of 1962

8. The depth of water table 16 ft.

9. So far as it may be available, the type, size and depth of each well or the general specifications of any other works for the withdrawal of groundwater
18 feet deep, 1 1/2 in. pipe, operated by 1/2 horse power motor

10. The estimated amount of groundwater withdrawn each year 100 inches

11. The log of formations encountered in the drilling of each well if available
None known

12. Such other information of a similar nature as may be useful in carrying out the policy of this act, including reference to book and page of any county record
No other county record of this water

Signature of Owner Alice Hale Driscoll

Date December 30, 1963

Three copies to be filed by the owner with the County Clerk and Recorder of the county in which the well is located.

Please answer all questions. If not applicable, so state, otherwise the form will be returned.

Original to the County Clerk and Recorder; Duplicate to the State Engineer; Triplicate to the Montana Bureau of Mines and Geology, and Quadruplicate for the Appropriator.

53375

1236

State of Montana }
County of Gallatin } ss.

FILED 12-30, 1963

at 10:32 o'clock A M.

Carl Y. Nelson

COUNTY CLERK & RECORDER

William J. Hadden

DEPUTY

FILED 5 27 10

326

File No. _____

T 20 R 1E

DUPLICATE

County _____

STATE OF MONTANA
ADMINISTRATOR OF GROUNDWATER CODE
OFFICE OF STATE ENGINEER

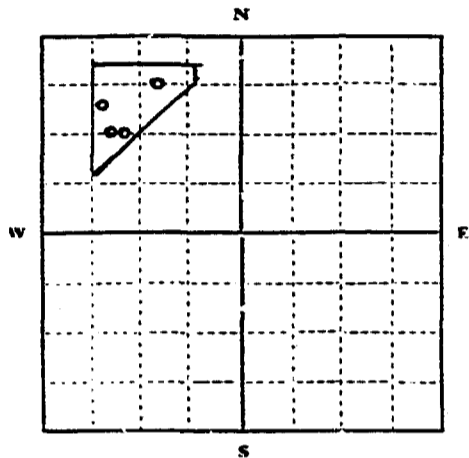
JAN 15 1964

Declaration of Vested Groundwater Rights

(Under Chapter 237, Montana Session Laws, 1961)

1. GEORGE E KANTA & KATHRYN KANTA, of 402 3RD AVE THREE FORKS
(Name of Appropriator) (Address) (Town)

County of DELL State of MONTANA
have appropriated groundwater according to the Montana laws in effect prior to January 1, 1962, as follows:



NE 1/4 Sec. T. 20 N. R. 1 E
Indicate point of appropriation and place of use, if possible. Each small square represents 10 acres.

- 2. The beneficial use on which the claim is based
COMMERCIAL, IRRIGATION AND HOUSEHOLD
- 3. Date or approximate date of earliest beneficial use; and how continuous the use has been
INTERMITTENT
- 4. The amount of groundwater claimed (in miner's inches or gallons per minute) 100 MINERS INCHES
- 5. If used for irrigation, give the acreage and description of the lands to which water has been applied and name of the owner thereof
SEVEN AND A HALF ACRES ETC.
- 6. The means of withdrawing such water from the ground and the location of each well or other means of withdrawal
WELLS
- 7. The date of commencement and completion of the construction of the well, wells, or other works for withdrawal of groundwater FIRST WELL PUT IN APPROX. 1925, SECOND WELL PUT IN APPROX. 1947, THIRD WELL PUT IN 1960, AND FOURTH WELL PUT IN 1953.
- 8. The depth of water table 5 TO 7 FT.
- 9. So far as it may be available, the type, size and depth of each well or the general specifications of any other works for the withdrawal of groundwater
I BELIEVE ALL WELLS ARE 20 TO 30 FT. DEEP
- 10. The estimated amount of groundwater withdrawn each year UNKNOWN
- 11. The log of formations encountered in the drilling of each well if available NONE
- 12. Such other information of a similar nature as may be useful in carrying out the policy of this act, including reference to book and page of any county record NONE

Signature of Owner George E Kanta
Kathryn C Kanta
Date: Dec 30, 1963

Three copies to be filed by the owner with the County Clerk and Recorder of the county in which the well is located.
Please answer all questions. If not applicable, so state, otherwise the form will be returned.

Original to the County Clerk and Recorder; Duplicate to the State Engineer; Triplicate to the Montana Bureau of Mines and Geology, and Quadruplicate for the Appropriator.

33361

1222

State of Montana)
County of Gallatin) ss.

Filed 12-30, 1963

at 10:18 o'clock A.M.

Carl Walton
COUNTY CLERK & RECORDER

By Theresa Pedersen
DEPUTY

Fee \$2.00

File No. _____

T. 17 R. 18 36
County Glacier

DUPLICATE

LOG

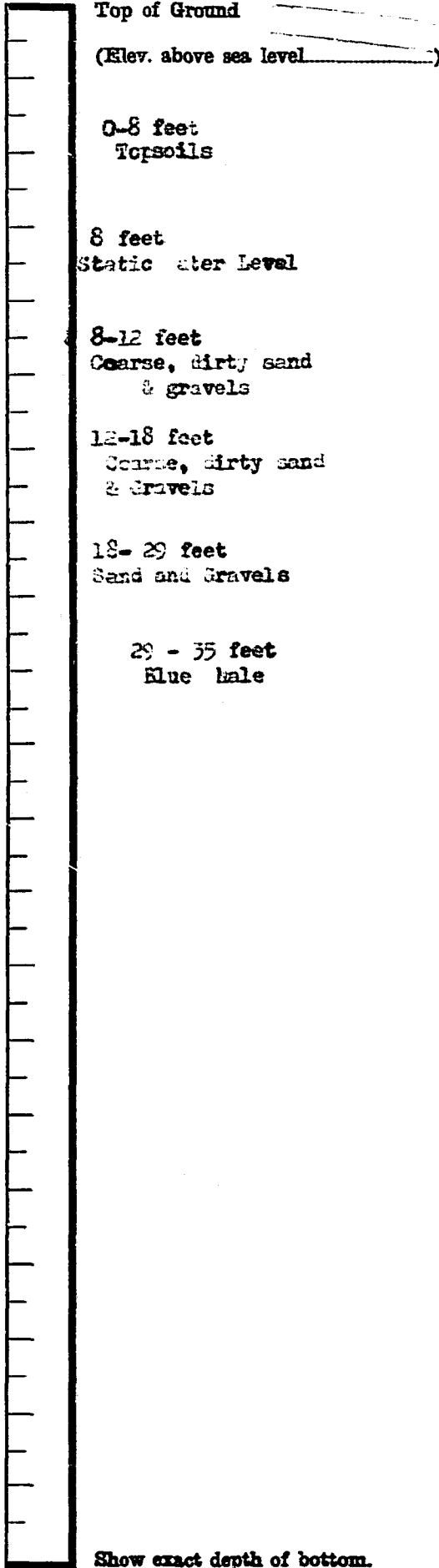
JAN 21 1968

STATE OF MONTANA
ADMINISTRATOR OF GROUNDWATER CODE
OFFICE OF STATE ENGINEER

Notice of Completion of Groundwater
Appropriation by Means of Well

DEVELOPED AFTER JANUARY 1, 1962

(Under Chapter 237, Montana Session Laws, 1961)



Owner Joseph and Mary Kanta Address Three Forks, Montana

Driller Potts Drilling and Dev. Address R.R.#1, Bozeman, Montana

Date of Notice of appropriation of groundwater _____

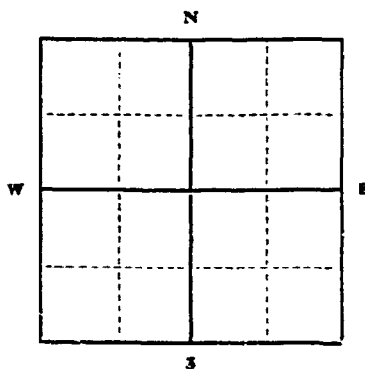
Date well started 10/21/68 Date completed 10/22/68

Type of well drilled Equipment used _____
(Dug, Driven, bored or drilled) (Churn drill, rotary or other)

Water use: Domestic Municipal Stock Irrigation
Industrial Drainage Other

Indicate on the diagram the character and thickness of the different strata met with in drilling, such as soil, clay, shale, gravel, rock or sand, etc. Show depth at which water is encountered, thickness and character of water-bearing strata and height to which the water rises in the well.

Size of Drilled Hole	Size and Weight of Casing	From (Feet)	To (Feet)	PERFORATIONS		
				Kind Size	From (Feet)	To (Feet)
6"	6" I.D. 250 wall	+1	30 ft.			



Static Water Level for non-flowing well 8 feet.

Shut-in Pressure for Flowing Well _____

Pumping Water Level 13 feet
at 45 gal. per minute.

Discharge in gal. per min. of flowing well _____

How Tested Pumped

Length of Test 1 hour

Remarks: (Gravel packing, cementing, packers, type of shutoff) _____

W 1/4 Sec. 36 T. 2N R. 1E
Indicate location of well and place of use, if possible. Each small square represents 40 acres.

(Continue on reverse side)

USE—If used for irrigation, industrial, drainage or other. Explain, state number of acres and location or other data (i.e.: Lot, Block and Addition).

Show exact depth of bottom.

This form to be prepared by driller, and three copies to be filed by the owner with the County Clerk and Recorder in the county in which the well is located, tissue copy to be retained by driller.

Please answer all questions. If not applicable, so state, otherwise the form will be returned.

150

Driller's License Number

Joseph A. Potts
Driller's Signature

44, 942

2270

State of Montana | ss.
County of Gallatin |

Filed January 27, 1969
at 11:00 o'clock AM.

Carl L. Stucky

County Clerk & Recorder

By Lucille M. Maple
Deputy

Fee \$ 7.00

File No. _____

T 2 N R 1 E

DUPLICATE

County Gallatin

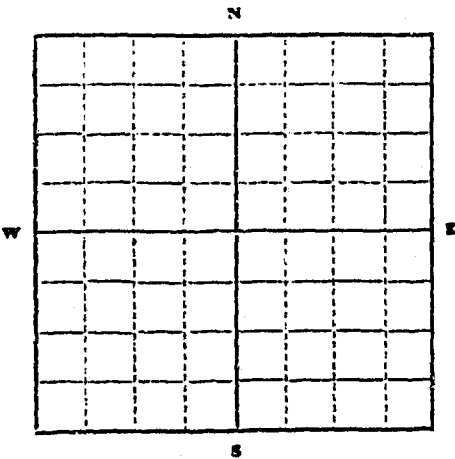
STATE OF MONTANA
ADMINISTRATOR OF GROUNDWATER CODE
OFFICE OF STATE ENGINEER

JAN 16 1964

Declaration of Vested Groundwater Rights

(Under Chapter 237, Montana Session Laws, 1961)

1. SIERRA TALC COMPANY, a corporation of South Pasadena
(Name of Appropriator) (Address) (Town)
County of Los Angeles State of California
have appropriated groundwater according to the Montana laws in effect prior to January 1, 1962, as follows:



1/4 Sec. 36 T. 2E R. 1E

Indicate point of appropriation and place of use, if possible. Each small square represents 10 acres.

2. The beneficial use on which the claim is based Irrigation

3. Date or approximate date of earliest beneficial use; and how continuous the use has been 1949

4. The amount of groundwater claimed (in miner's inches or gallons per minute) 20 miner's inches

5. If used for irrigation, give the acreage and description of the lands to which water has been applied and name of the owner thereof See reverse side of this Declaration

6. The means of withdrawing such water from the ground and the location of each well or other means of withdrawal Palmer Pump

7. The date of commencement and completion of the construction of the well, wells, or other works for withdrawal of groundwater 1949

8. The depth of water table unknown

9. So far as it may be available, the type, size and depth of each well or the general specifications of any other works for the withdrawal of groundwater 20' Deep, dug well, casing ties and timbers

10. The estimated amount of groundwater withdrawn each year unknown

11. The log of formations encountered in the drilling of each well if available Not available

12. Such other information of a similar nature as may be useful in carrying out the policy of this act, including reference to book and page of any county record

SIERRA TALC COMPANY, a corporation
Signature of Owner By: CHARLES F. Hoge
dynt and HOGUEY
Date Dec. 27, 1963

Three copies to be filed by the owner with the County Clerk and Recorder of the county in which the well is located.

Please answer all questions. If not applicable, so state, otherwise the form will be returned.

Original to the County Clerk and Recorder; duplicate to the State Engineer; Triplicate to the Montana Bureau of Mines and Geology, and Quadruplicate for the Appropriator.

OWNER: Sierra Talc Company, a corporation

The South Fifteen (15) acres of the following described land: All that part of the West Half of the Northwest Quarter ($\frac{1}{2}\text{NW}\frac{1}{4}$) of Section Thirty-six (36) Township Two North, Range One East, M.P.M., included within the following metes and bounds, to-wit: Beginning at the intersection of the West line of said Section Thirty-six (36) with the South Line of the Milwaukee Land Company's second Addition to Three Forks; thence Easterly along the South line of said Addition to a point in the center line of the main Three Forks-Willow Creek Road; thence South along the center line of said road and the prolongation of said center line to a point in the Northwesterly right-of-way line of the Northern Pacific Railroad; thence Southwesterly along said right-of-way line to a point on the South line of the said West Half of the Northwest Quarter ($\frac{1}{2}\text{NW}\frac{1}{4}$); thence Westerly along the South line of the West Half of the Northwest Quarter ($\frac{1}{2}\text{NW}\frac{1}{4}$); to the Southwest corner of the said West Half of the Northwest Quarter ($\frac{1}{2}\text{NW}\frac{1}{4}$); thence North along the West line of said Section Thirty-six (36) to the point of beginning; Tract consisting of Thirty (30) acres, more or less.

#1140

State of Montana (ss.
County of Gallatin December 30

Filed B202 1968

at EARL SWANSON M.

Earl Swanson

BY 2.00 DEEDY

Fee \$

County Gallatin 36

STATE OF MONTANA
ADMINISTRATOR OF GROUNDWATER CODE
MONTANA WATER RESOURCES BOARD

OCT 21 1971

DRILLER'S LOG

Indicate the character, color, thickness of strata such as soil, clay, sand, gravel, shale, sandstone, etc. Show depth at which water is found and height to which water rises in well.

NOTICE OF COMPLETION OF GROUNDWATER
APPROPRIATION BY MEANS OF WELL

Developed after January 1, 1962

(Under Chapter 237 Montana Session Laws, 1961, as amended)

This form to be prepared by driller, and three copies to be filed by the owner with the County Clerk and Recorder in the county in which the well is located, last copy to be retained by driller.

Please answer all questions. If not applicable, so state, otherwise the form may be returned.

Owner Royal J. & Nan M. Turley

Address Three Forks, Mont.

Date well started unknown

completed about 1908

Type of well drilled

(Dug, driven, bored or drilled)

Equipment used pulsating driller

(Churn drill, rotary or other)

Water Use: Domestic Municipal Stock Irrigation

Industrial Drainage Other * Garden/Lawn

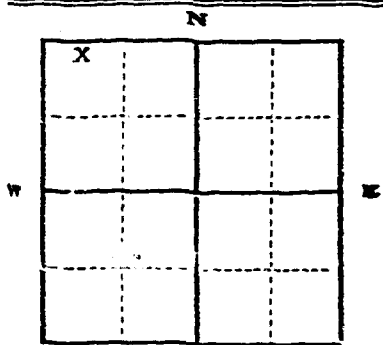
*Describe

USE: If used for irrigation, industrial, drainage or other. Explain, state number of acres and location or other data (i.e. Lot, Block

and Addition). Lot 11, Block 56 Original Trwnsite Three Forks, Montana

ESTIMATED ANNUAL WITHDRAWAL 285,000 gallons

Size of Drilled Hole	Size and Weight of Casing	From (Feet)	To (Feet)	PERFORATIONS		
				Kind Size	From (Feet)	To (Feet)
4"	4" hvy 0	0	92	none	none	none



Static water level 10 ft.*
Pumping water level 15 ft.*
at 70-85 gallons per minute,
measured 5 minutes after pumping
began.

*Measured from ground level.

Well developed by unknown
for _____ hours.

Power _____ Pump 1/2 HP

Remarks: (Gravel packing, cementing, packers, type of shutoff) unknn.

1/4 NW 1/4 Sec. 36
T 2 N R 1 E
S W

INDICATE LOCATION OF WELL AND PLACE OF USE, IF POSSIBLE. EACH SMALL SQUARE REPRESENTS 40 ACRES.

Driller's Signature Gus Rowland or Jim Zink (unknown which)

Driller's Address deceased

LICENSE NO. _____

Show exact depth of bottom _____

49326

#3013

lawful

State of Montana }
County of Gallatin } ss.

Filed October 21, 1971
at 11:30 o'clock AM.

Carl L. Stucky
County Clerk & Recorder

By Leah A. Bridges
Deputy

Fee \$ 2.00

Gallatin

Royal J. & Nan M. Turley

ty are

ty

71

October

Three Forks, Montana

Faint, illegible text at the bottom of the page, possibly a signature or official stamp.

File No. _____

T 27 R 1E

DUPLICATE

County Gallatin

STATE OF MONTANA
ADMINISTRATOR OF GROUNDWATER CODE
OFFICE OF STATE ENGINEER

RECEIVED
JAN 16 1964

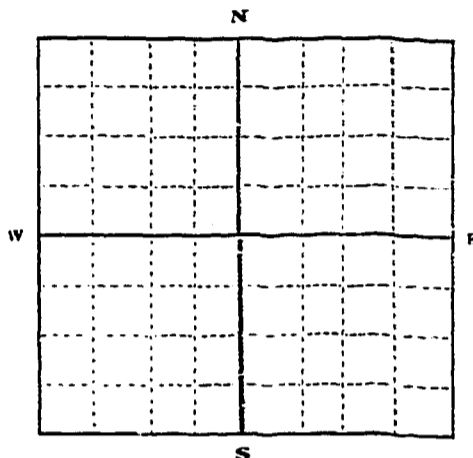
Declaration of Vested Groundwater Rights

(Under Chapter 237, Montana Session Laws, 1961)

1. Earl W. Rosbarned, of Three Forks
(Name of Appropriator) (Address) (Town)

County of Gallatin State of Montana

have appropriated groundwater according to the Montana laws in effect prior to January 1, 1962, as follows:



1/4 Sec. T R

Indicate point of appropriation and place of use, if possible. Each small square represents 10 acres.

2. The beneficial use on which the claim is based irrigation

3. Date or approximate date of earliest beneficial use; and how continuous the use has been 1935 used for irrigation and household use since

4. The amount of groundwater claimed (in miner's inches or gallons per minute) 75 gal per acre

5. If used for irrigation, give the acreage and description of the lands to which water has been applied and name of the owner thereof Lot 298 in Block 6 of Beethoven's Addition to Three Forks Montana Earl W. Rosbarned

6. The means of withdrawing such water from the ground and the location of each well or other means of withdrawal 2" submersible electric pump

7. The date of commencement and completion of the construction of the well, wells, or other works for withdrawal of groundwater 1935

8. The depth of water table 7 ft.

9. So far as it may be available, the type, size, and depth of each well or the general specifications of any other works for the withdrawal of groundwater 1.2 ft deep dug well

10. The estimated amount of groundwater withdrawn each year 4,000,000 gal

11. The log of formations encountered in the drilling of each well if available gravel

12. Such other information of a similar nature as may be useful in carrying out the policy of this act, including reference to book and page of any county record

Signature of Owner Earl W. Rosbarned

Date Dec 30 1963

Three copies to be filed by the owner with the County Clerk and Recorder of the county in which the well is located.

Please answer all questions. If not applicable, so state, otherwise the form will be returned.

Original to the County Clerk and Recorder; Duplicate to the State Engineer; Triplicate to the Montana Bureau of Mines and Geology, and Quadruplicate for the Appropriator.

1234

State of Montana / ss.
County of Gallatin /

Filed 12-30, 1963

at 10:30 o'clock A.M.

Earl Walton
COUNTY CLERK & RECORDER

Wendell
DEPUTY

Fee \$ 2.00

35

File No. _____

T. 17 R. 18

DUPLICATE

County GALLATIN

STATE OF MONTANA
ADMINISTRATOR OF GROUNDWATER CODE
OFFICE OF STATE ENGINEER

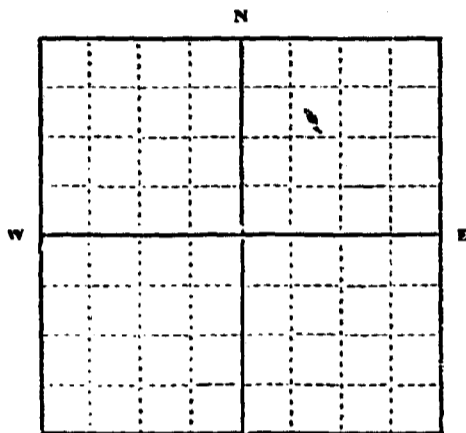
RECEIVED
DEC 30 1963
STATE ENGINEER

Declaration of Vested Groundwater Rights

(Under Chapter 237, Montana Session Laws, 1961)

JOHN T. SMITH and
1. ANNA R. SMITH, husband and wife, of Three Forks,
(Name of Appropriator) (Address) (Town)

County of Gallatin State of Montana
have appropriated groundwater according to the Montana laws in effect prior to January 1, 1962, as follows:



Jefferson Heights Addition
to Town of Three Forks, Montana
1/4 Sec 35 T2 R1E

Indicate point of appropriation
and place of use, if possible. Each
small square represents 10 acres.

Lots 1, 2, 3, 15 & 9

2. The beneficial use on which the claim is based
watering livestock

3. Date or approximate date of earliest beneficial use; and how continu-
ous the use has been 1939 - daily use year around

4. The amount of groundwater claimed (in miner's inches or gallons
per minute) approximately 72 gallons per day

5. If used for irrigation, give the acreage and description of the lands
to which water has been applied and name of the owner thereof
no irrigation

6. The means of withdrawing such water from the ground and the loca-
tion of each well or other means of withdrawal
Well & hand pump

7. The date of commencement and completion of the construction of the well, wells, or other works for with-
drawal of groundwater 1939

8. The depth of water table approximately 15 feet

9. So far as it may be available, the type, size and depth of each well or the general specifications of any other
works for the withdrawal of groundwater Well, approximately 30 feet deep, wood
curbing near top, steel casing below, hand pump

10. The estimated amount of groundwater withdrawn each year approximately 72 gallons daily

11. The log of formations encountered in the drilling of each well if available
gravel

12. Such other information of a similar nature as may be useful in carrying out the policy of this act, including
reference to book and page of any county record unknown

Signature of Owner Anna R. Smith

Date December 20, 1963

Three copies to be filed by the owner with the County Clerk and Recorder of the county in which the well is located.

Please answer all questions. If not applicable, so state, otherwise the form will be returned.

Original to the County Clerk and Recorder; Duplicate to the State Engineer; Triplicate to the Montana Bureau of
Mines and Geology, and Quadruplicate for the Appropriator.

14650

#1088

State of Montana }
County of Gallatin } ss.
Filed **December 27**, 1963
at **1:25** o'clock **P** M.

EARL WALTON

COUNTY CLERK & RECORDER

By *Leah A. Rapwell*

DEPUTY

Fee \$ **2.00** pd

File No. _____

T. 2E R. 1E

DUPLICATE

County _____

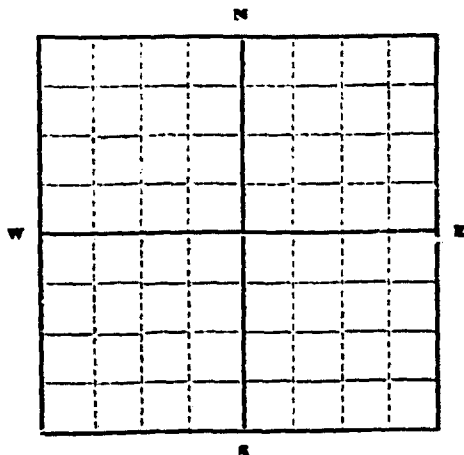
STATE OF MONTANA
ADMINISTRATOR OF GROUNDWATER CODE
OFFICE OF STATE ENGINEER

JAN 16 1964

Declaration of Vested Groundwater Rights

(Under Chapter 237, Montana Session Laws, 1961)

1. SIERRA TALC COMPANY, a corporation of South Pasadena
(Name of Appropriator) (Address) (Town)
County of Los Angeles State of California
have appropriated groundwater according to the Montana laws in effect prior to January 1, 1962, as follows:



1/4 Sec. T. R.

Indicate point of appropriation and place of use, if possible. Each small square represents 10 acres.

2. The beneficial use on which the claim is based domestic

3. Date or approximate date of earliest beneficial use; and how continuous the use has been Not known but at least since 1945

4. The amount of groundwater claimed (in miner's inches or gallons per minute) Not capable of estimation

5. If used for irrigation, give the acreage and description of the lands to which water has been applied and name of the owner thereof Not applicable

6. The means of withdrawing such water from the ground and the location of each well or other means of withdrawal Electric pump

7. The date of commencement and completion of the construction of the well, wells, or other works for withdrawal of groundwater unknown

8. The depth of water table unknown

9. So far as it may be available, the type, size and depth of each well or the general specifications of any other works for the withdrawal of groundwater unknown

10. The estimated amount of groundwater withdrawn each year not capable of estimation

11. The log of formations encountered in the drilling of each well if available Unknown

12. Such other information of a similar nature as may be useful in carrying out the policy of this act, including reference to book and page of any county record. This well is directly underneath a three-bedroom dwelling and its sole use is for the domestic use therein.

SIERRA TALC COMPANY, a corporation
Signature of Owner: Charles F. Hugel
Date: Dec. 62 - 77, 1968

Three copies to be filed by the owner with the County Clerk and Recorder of the county in which the well is located.

Please answer all questions. If not applicable, so state, otherwise the form will be returned.

Original to the County Clerk and Recorder; duplicate to the State Engineer; Triplicate to the Montana Bureau of Mines and Geology, and Quadruplicate for the Appropriator.

#1141

State of Montana (ss.
County of Gallatin)

Filed December 30, 1963

at 8:03 o'clock A.M.

ERL WALTER

COUNTY CLERK & RECORDER

By *Edith Padden*
DEPUTY

Fee \$ 2.00

File No. _____

T. 2N R. 1E

DUPLICATE

County Calvert

STATE OF MONTANA
ADMINISTRATOR OF GROUNDWATER CODE
OFFICE OF STATE ENGINEER

RECEIVED
DEC 20 1963

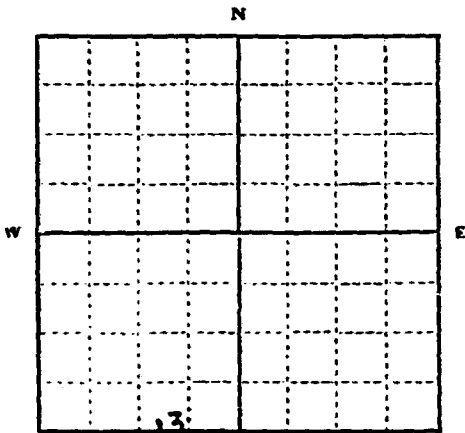
Declaration of Vested Groundwater Rights

(Under Chapter 237, Montana Session Laws, 1961)

STATE ENGINEER

1. Lloyd Mackey, of Three Forks
(Name of Appropriator) (Address) (Town)

County of Calvert State of Mont
have appropriated groundwater according to the Montana laws in effect prior to January 1, 1962, as follows:



13
11/12/63
copy into mont.
Sec. T. R.

Indicate point of appropriation and place of use, if possible. Each small square represents 10 acres.

2. The beneficial use on which the claim is based Home Hold & Garden

3. Date or approximate date of earliest beneficial use; and how continuous the use has been 1940

4. The amount of groundwater claimed (in miner's inches or gallons per minute) 40 gal.

5. If used for irrigation, give the acreage and description of the lands to which water has been applied and name of the owner thereof Garden

6. The means of withdrawing such water from the ground and the location of each well or other means of withdrawal Electric Pump

7. The date of commencement and completion of the construction of the well, wells, or other works for withdrawal of groundwater 1940

8. The depth of water table 10 ft

9. So far as it may be available, the type, size and depth of each well or the general specifications of any other works for the withdrawal of groundwater 23 ft 2" Arises.

10. The estimated amount of groundwater withdrawn each year 100,000 gal.

11. The log of formations encountered in the drilling of each well if available None

12. Such other information of a similar nature as may be useful in carrying out the policy of this act, including reference to book and page of any county record None

Signature of Owner Lloyd Mackey

Date 12-19-63

Three copies to be filed by the owner with the County Clerk and Recorder of the county in which the well is located.

Please answer all questions. If not applicable, so state, otherwise the form will be returned.

Original to the County Clerk and Recorder; Duplicate to the State Engineer; Triplicate to the Montana Bureau of Mines and Geology, and Quadruplicate for the Appropriator.

924

State of Montana }
County of Gallatin } ss.
Filed Dec 19, 1963
at 2:42 o'clock P. M.
Carl Walton
COUNTY CLERK & RECORDER
By [Signature]
DEPUTY
Fee \$ 27.00

File No. _____

T 2^N R 1^E 35
County GALLATIN

DUPLICATE

STATE OF MONTANA
ADMINISTRATOR OF GROUNDWATER CODE
OFFICE OF STATE ENGINEER

RECEIVED
DEC 18 1963

Declaration of Vested Groundwater Rights

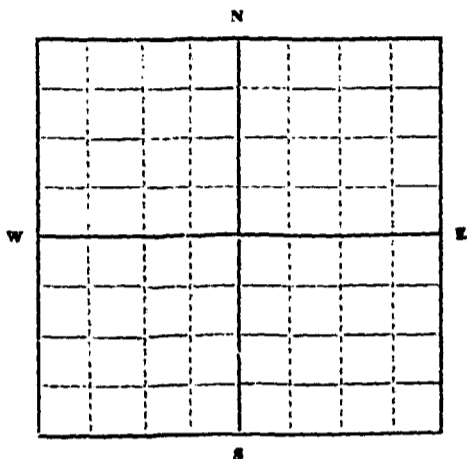
(Under Chapter 237, Montana Session Laws, 1961)

STATE ENGINEER

1. MRS. ARLIE E. GOLDBERG of Three Forks,
(Name of Appropriator) (Address) (Town)

County of Gallatin State of Montana

have appropriated groundwater according to the Montana laws in effect prior to January 1, 1962, as follows:



1/4 Sec 35 T2 R1E

Indicate point of appropriation and place of use, if possible. Each small square represents 10 acres.

Well on Lot 8, Block 1; water hole, large Lot 2, Block 4, and small water hole, plot 10, Block 2, Riverside Addition to House works;

2. The beneficial use on which the claim is based household & domestic use & irrigating lawn & gardens; large water hole - stockwater; small water hole - stockwater

3. Date or approximate date of earliest beneficial use; and how continuous the use has been house well, 1958, household domestic use daily year around, irrigation daily months of May-October each year; large water hole, 1958; stockwater daily year around; small water hole; occasional use each year

4. The amount of groundwater claimed (in miner's inches or gallons per minute) house well - 250 gallons per day each year household & domestic use, 750 gallons per day months of May-October each year;

5. If used for irrigation, give the acreage and description of the lands to which water has been applied and name of the owner thereof housewell, irrigation of Lot 8, Block 1 and Lots 1, 2, 3, Block 2, Riverside Addition to Three Forks, Montana, Arlie E. Goldberg, owner

6. The means of withdrawing such water from the ground and the location of each well or other means of withdrawal house well, driven point well, Meyers electric pressure pump, 2-inch inlet, 3/4 inch outlet, 30 gallon pressure tank; large water hole bulldozed out 20 by 15 feet, 8 feet deep, livestock drink direct from pond; small water hole hand dug, 5 by 5 feet, 8 feet deep, water withdrawn by bucket and rope

7. The date of commencement and completion of the construction of the well, wells, or other works for withdrawal of groundwater housewell, 1958; large water hole, 1958; small water hole, 1958.

8. The depth of water table housewell, 10 feet; large water hole 5 feet; small water hole, 5 feet;

9. So far as it may be available, the type, size and depth of each well or the general specifications of any other works for the withdrawal of groundwater house well, driven point well, 28 feet deep, tested water, Meyers electric pressure pump, 2-inch inlet, 3/4 inch outlet, 30 gallon pressure tank; large water hole bulldozed out 20 by 15 feet, 8 feet deep, livestock drink direct from pond; small water hole hand dug 5 by 5 feet, 8 feet deep, water withdrawn by bucket and rope

10. The estimated amount of groundwater withdrawn each year house well 250 gallons per day per year, irrigation 750 gallons per day months of May-October each year; stock water holes 50 gallons per day per year

11. The log of formations encountered in the drilling of each well if available gravel

12. Such other information of a similar nature as may be useful in carrying out the policy of this act, including reference to book and page of any county record. unknown

Signature of Owner Arlie E. Goldberg

Date December 12, 1963

Three copies to be filed by the owner with the County Clerk and Recorder of the county in which the well is located.

Please answer all questions. If not applicable, so state, otherwise the form will be returned.

Original to the County Clerk and Recorder; duplicate to the State Engineer; Triplicate to the Montana Bureau of Mines and Geology, and Quadruplicate for the Appropriator.

icc 42

884

State of Montana }
County of Gallatin } ss.
Filed Dec 17, 1963
at 10.15 o'clock A.M.
Carl Waller
COUNTY CLERK & RECORDER
By [Signature]
DEPUTY
Fee \$ 2.00

File No. _____

T. 2N R. 1E

DUPLICATE

County Gallatin

STATE OF MONTANA
ADMINISTRATOR OF GROUNDWATER CODE
OFFICE OF STATE ENGINEER

JAN 16 1964

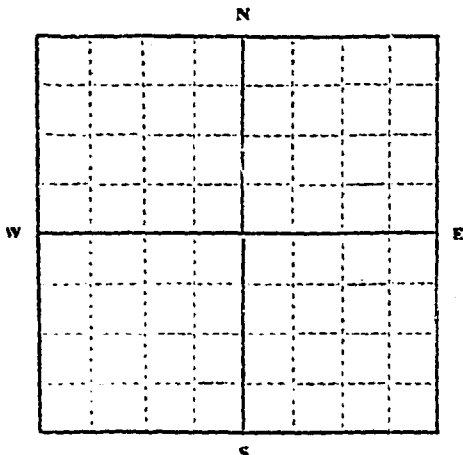
Declaration of Vested Groundwater Rights

(Under Chapter 237, Montana Session Laws, 1961)

Cartagena

1. Edward B. & Helen B. Pestognoli of Three Forks, Mont.
(Name of Appropriator) (Address) (Town)

County of Gallatin State of Mont.
have appropriated groundwater according to the Montana laws in effect prior to January 1, 1962, as follows:



1/4 Sec. 25-2N R. 1E
Indicate point of appropriation and place of use, if possible. Each small square represents 10 acres.
Lot 11, Block 46, Milwaukee Land Co. addn. Three Forks

2. The beneficial use on which the claim is based irrigation

3. Date or approximate date of earliest beneficial use; and how continuous the use has been 1924

4. The amount of groundwater claimed (in miner's inches or gallons per minute) 70 gallons per minute

5. If used for irrigation, give the acreage and description of the lands to which water has been applied and name of the owner thereof
Lot 11, Block 46, Milwaukee Land Co. addn. Three Forks

6. The means of withdrawing such water from the ground and the location of each well or other means of withdrawal
2 pumps centrifugal

7. The date of commencement and completion of the construction of the well, wells, or other works for withdrawal of groundwater 1924

8. The depth of water table 10 feet

9. So far as it may be available, the type, size and depth of each well or the general specifications of any other works for the withdrawal of groundwater
1 dug well 3 x 4 ft
20 feet deep

10. The estimated amount of groundwater withdrawn each year 300,000 gallons

11. The log of formations encountered in the drilling of each well if available

12. Such other information of a similar nature as may be useful in carrying out the policy of this act, including reference to book and page of any county record

Signature of Edward B. Pestognoli
Date 12/31/63

Three copies to be filed by the owner with the County Clerk and Recorder of the county in which the well is located.

Please answer all questions. If not applicable, so state, otherwise the form will be returned.

Original to the County Clerk and Recorder; Duplicate to the State Engineer; Triplicate to the Montana Bureau of Mines and Geology, and Quadruplicate for the Appropriator.

1795

State of Montana)
County of Gallatin) ss.
Filed Dec 31, 1963
at 4:42 o'clock P. M.
Carl Wulson
COUNTY CLERK & RECORDER
By [Signature]
Fee \$ 7.00 DEPUTY.

File No. _____

T. 27 R. 1E

DUPLICATE

County Gallatin

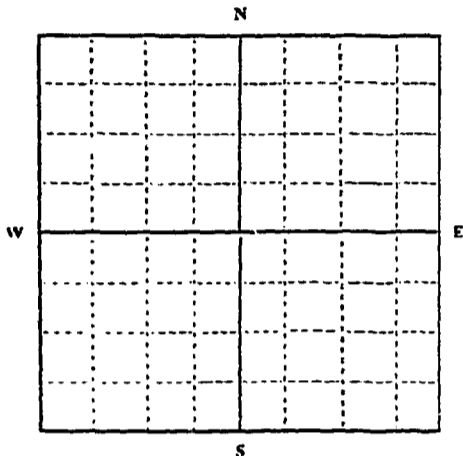
STATE OF MONTANA
ADMINISTRATOR OF GROUNDWATER CODE
OFFICE OF STATE ENGINEER

JAN 16 1964
STATE ENGINEER

Declaration of Vested Groundwater Rights

(Under Chapter 237, Montana Session Laws, 1961)

1. Rollyn A. Allen, of 517 1st. Ave. E., Three Forks
(Name of Appropriator) (Address) (Town)
County of Gallatin State of Montana
have appropriated groundwater according to the Montana laws in effect prior to January 1, 1962, as follows:



Sec 25 T2N R1E

Indicate point of appropriation and place of use, if possible. Each small square represents 10 acres.

- 2. The beneficial use on which the claim is based home use
- 3. Date or approximate date of earliest beneficial use; and how continuous the use has been 1910
- 4. The amount of groundwater claimed (in miner's inches or gallons per minute) 6 gal per minute
- 5. If used for irrigation, give the acreage and description of the lands to which water has been applied and name of the owner thereof
Lots 7 & 8, Block 46, Mil. Land Co's. 1st.,
Three Forks, Montana
Rollyn A. Allen
- 6. The means of withdrawing such water from the ground and the location of each well or other means of withdrawal Electric Pump

- 7. The date of commencement and completion of the construction of the well, wells, or other works for withdrawal of groundwater 1910
- 8. The depth of water table 83 feet
- 9. So far as it may be available, the type, size and depth of each well or the general specifications of any other works for the withdrawal of groundwater 83 ft.
watering lawns and house use
- 10. The estimated amount of groundwater withdrawn each year 175,000 gal 1 yr
- 11. The log of formations encountered in the drilling of each well if available unknown
- 12. Such other information of a similar nature as may be useful in carrying out the policy of this act, including reference to book and page of any county record

Signature of Owner Rollyn A. Allen
Date Dec 30, 1963

Three copies to be filed by the owner with the County Clerk and Recorder of the county in which the well is located.

Please answer all questions. If not applicable, so state, otherwise the form will be returned.

Original to the County Clerk and Recorder; Duplicate to the State Engineer; Triplicate to the Montana Bureau of Mines and Geology, and Quadruplicate for the Appropriator.

1537

Dec 31, 1953

11.19

Good Walter

FA

you

23

File No. _____
DUPLICATE

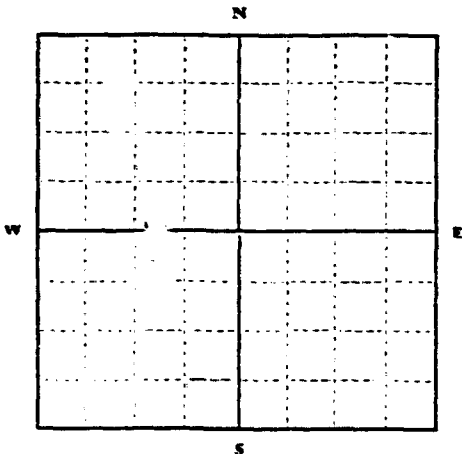
T. 24 R. 1E
County Gallatin

STATE OF MONTANA
ADMINISTRATOR OF GROUNDWATER CODE
OFFICE OF STATE ENGINEER

RECEIVED
DEC 23 1963
STATE ENGINEER

Declaration of Vested Groundwater Rights
(Under Chapter 237, Montana Session Laws, 1961)

1. WILLIAM KENNETH LAKE, of Three Forks
(Name of Appropriator) (Address) (Town)
County of Gallatin State of Montana
have appropriated groundwater according to the Montana laws in effect prior to January 1, 1962, as follows:



1/4 Sec 25 24 R1E
Indicate point of appropriation and place of use, if possible. Each small square represents 10 acres.

- 2. The beneficial use on which the claim is based irrigating garden and lawn
- 3. Date or approximate date of earliest beneficial use; and how continuous the use has been 1961, continuous since
- 4. The amount of groundwater claimed (in miner's inches or gallons per minute) 10 gallons per minute
- 5. If used for irrigation, give the acreage and description of the lands to which water has been applied and name of the owner thereof Lot 12, Block 43 of the Milwaukee Land Co.'s Addition to Three Forks, Montana, according to the map or plat thereof on file and of record in the office of the Clerk and Recorder of Gallatin County, Montana;
- 6. The means of withdrawing such water from the ground and the location of each well or other means of withdrawal 3/4 H.P. Motor

7. The date of commencement and completion of the construction of the well, wells, or other works for withdrawal of groundwater 1961

8. The depth of water table Approximately 15 feet

9. So far as it may be available, the type, size and depth of each well or the general specifications of any other works for the withdrawal of groundwater 2 inch casing 15 feet deep

10. The estimated amount of groundwater withdrawn each year 250,000 gallons

11. The log of formations encountered in the drilling of each well if available Not applicable available

12. Such other information of a similar nature as may be useful in carrying out the policy of this act, including reference to book and page of any county record Not applicable

Signature of Owner [Handwritten Signature]

Date December 20, 1963

Three copies to be filed by the owner with the County Clerk and Recorder of the county in which the well is located.

Please answer all questions. If not applicable, so state, otherwise the form will be returned.

Original to the County Clerk and Recorder; Duplicate to the State Engineer; Triplicate to the Montana Bureau of Mines and Geology; and Quadruplicate for the Appropriator.

#952

State of Montana }
County of Gallatin } ss

Filed December 20, 1963

at 2:15 o'clock P.M.

EARL WALTON

COUNTY CLERK & RECORDER

By *Frank A. Waples*

DEPUTY

Fee \$ 2.00

Form No. 15
8-60

213

T. 2 N R. 1 E
County Hall County

MONTANA BUREAU OF MINES AND GEOLOGY
Butte, Montana

Water well log

Owner Cecil E. Adams Address Three Forks, Mont
414 - 3rd Ave

Driller _____ Address _____

Date Started June 10 - 1959 Date Completed July 1 - 1959

Location: Sec. 25 T. _____ R. _____ $\frac{1}{4}$ sec. _____
on lot 4 of block 31 - original City of Three Forks

Type of well Dug Equipment used Hand
(Dug, driven, or drilled) (Churn, drill, rotary, other)

Water use: Domestic Municipal Stock Irrigation
Industrial Drainage Other _____

Casing: 1 1/2 ft. to 60 feet ft. Type _____ Size _____

Casing: _____ ft. to _____ ft. Type _____ Size _____

Casing: _____ ft. to _____ ft. Type _____ Size _____

Perforated or screened: Ft. _____ to ft. _____ . Ft. _____ to ft. _____

Type of screen or perforations Hand Paint - Brass

Static water level, for non-flowing well: 11 ft. below surface feet.

Shut-in pressure, for flowing well: _____ lb./sq. in. on: _____ (date)

Pumping water level _____ feet at _____ gal. per min. 50

How tested: _____

Length of test _____

Remarks: (Gravel packing, cementing, packers, type of shut-off, depth of shut-off)

(over)

Form No. 18
8-60

213

T. 2 N R. 1 E
County Yaltari County

MONTANA BUREAU OF MINES AND GEOLOGY
Butte, Montana

RECEIVED
JAN 8 1962

Water well Log STATE ENGINEER

Owner Cecil C. Adams Address Three Trucks Mynk 404 - 3 Ave East

Driller _____ Address _____

Date Started June 10 - 1959 Date Completed July 1 - 1959

Location; Sec. 25 T. _____ R. _____ $\frac{1}{4}$ sec. _____
on lot 4 of block 31 - original plat of three trucks

Type of well Dug Equipment used hand
(Dug, driven, or drilled) (Churn, drill, rotary, other)

Water use: Domestic Municipal Stock Irrigation
Industrial Drainage Other _____

Casing: 1 1/2 ft. to 60 feet ft. Type _____ Size _____

Casing: _____ ft. to _____ ft. Type _____ Size _____

Casing: _____ ft. to _____ ft. Type _____ Size _____

Perforated or screened: Ft. _____ to ft. _____ Ft. _____ to ft. _____

Type of screen or perforations hand Paint - Brass

Static water level, for non-flowing well: 11 feet of surface feet.

Shut-in pressure, for flowing well: _____ lb./sq. in. on: _____ (date)

Pumping water level _____ feet at _____ gal. per min. 50

How tested: _____

Length of test _____

Remarks: (Gravel packing, cementing, packers, type of shut-off, depth of shut-off)

(over)

feet Log
all gravel

#400

Gallatin County, } ss.
State of Montana. }
Filed Dec 29 1951
at 3:01 o'clock P. M.
Gary W. Wilson
COUNTY CLERK & RECORDER
By W. J. Malone
Fee \$ 20.00

Log of Well

Depth, feet		Description of Material Drilled
From	To	
0	8	top soils, and clays
8	25	gravel, sand, (little water)
25	36	quick sands, (Heaves) (Water)
36	44	dry yellow clay
44	59	quick sands (Heaves) (Water)
59	85	Blue shale (hard)
85	89	sand (little water) clay, light brown color
89	98	clay, light brown color
98	122'	Blue and green clays (dry)
122'	123'	sand (little water)
123	145	Blue shale dry
145	146	sand little water
146	200	Blue shale dry
200	204	sand (More water)
204	220	Blue shale
220	226	sand (water)
226	255	white clay or soapstone
255	258	sand (water)
258	281	white clay or soapstone
281	285	sand (water)
285	500	all blue shale with a small amount of water @ 491' in a small sand lense.
Well was plugged back to 287 and put production		

Gallatin County, State of Montana
 Filed at
 1951
 J. J. Johnson
 J. Johnson
 1951


25

Well # 3

T 2N R 1E

County Callatin

MONTANA BUREAU OF MINES AND GEOLOGY
Butte, Montana



WATER WELL LOG

STATE ENGINEER

Owner City of Three Forks Address _____

Driller Van Dyken Drilling Co. Address Bosman

Date Started April 23, 1945 Date Completed June 10, 1945

Location: Sec. 25 T. 2N R. 1E 1/4 sec.

Type of well Drilled Equipment used Cable Tools
(Dug, driven, bored, or drilled) (Churn drill, rotary, other)

Water use: Domestic Municipal Stock Irrigation

Industrial Drainage Other: _____

Casing: 0 ft. to 123 ft. Type Black steel Size 10" T & C. 35#

Casing: 106 ft. to 267 ft. Type Black Steel Size 8" T. & C. 24#

Casing: _____ ft. to _____ ft. Type _____ Size _____

Perforated or screened: Ft. 143 to ft. 147 Ft. 200 to ft. 267

Type of _____ or perforations Torch cut slots 1/2 to 3/4" wide; 6" to 12" long

Static Water level, for non-flowing well: (unknown) no record feet.

Shut-in pressure, for flowing well: _____ lb./sq. in. on: _____ (date)

Pumping water level no record feet at 450 gal. per min.

How tested: test pump

Length of test 1 day

Remarks: (Gravel packing, cementing, packers, type of shut-off, depth of shut-off)

(over)

Well # 4

T. 2N R1E
County Gallatin

25

MONTANA BUREAU OF MINES AND GEOLOGY
Butte, Montana



WATER WELL LOG

STATE ENGINEER

Owner City of Three Forks Address Three Forks, Mont.

Driller Layne-Minnesota Co Address Minneapolis 18, Minn

Date Started October 29, 1954 Date Completed February 2, 1955

North twenty-five (25) feet of Lot 14, Block 5, Original
Traverse, Town of Three Forks, Gallatin County, Montana

Location: Sec. 25 T. 2N R. 1E

Type of well Drilled (Dug, driven, bored, or drilled) Equipment used Rotary (Churn drill, rotary, other)

Water use: Domestic Municipal Stock Irrigation
Industrial Drainage Other: _____

Casing: 0 ft. to 29 ft. Type Steel Size 20"-3/8" Wall

Casing: 0 ft. to 107 ft. Type Steel Size 12" - 3/8" Wall

Casing: 0 ft. to 110 1/2 ft. Type Steel Size 8" Std. Pipe
(12" Pipe Pressure Grouted in 17" Hole)

Perforated or Screened: Ft. 120 1/2 to 148 Ft. 110 1/2 to 148 to ft. 158
Type Steel Size 8" Std. Pipe

Type of screen or perforations Layne Stainless Steel Shutter Screen #5 Openings

Static Water level, for non-flowing well: 30 feet

Shut-in pressure, for flowing well: _____ lb./sq. in. on: _____ (date)

Pumping water level 103 feet at 260 gal. per min.

How tested: Turbine Pump

Length of test 15 Hours

Remarks: (Gravel packing, cementing, packers, type of shut-off, depth of shut-off)

Well underreamed to 26" dia. from 108' to 159'.

Gravel wall between 26" hole and 8" screen & casing - Gravel extends between
8" and 12" casing to the surface.

Hole was electric resistivity logged.

(over)

Log of Well

Depth, feet		Description of Material Drilled
From	To	
0	8	Top soil
8	29	Sand, gravel & boulders
29	89	Shale & rock
89	105	Sandy clay & rock
105	110	Sandy clay & gravel
110	120	Sand & gravel (water)
120	130	Sand, gravel & clay
130	135	Clay
135	144	Blue shale
144	149	Shale, sand & gravel
149	157	Sand & gravel (water)
157	165	Clay, sand & gravel
165	181	Clay & gravel
181	302	Blue shale
302	305	Shale & gravel
305	330	Blue & brown shale
330	340	Blue shale & gravel
340	478	Blue shale
478	500	Blue, brown & white shale
		Bottom of Producing Well - 158'

Gallatin County,
 State of Montana
 Filed
 9 25 1911
 A
 Dr. J. M. ...
 No. 158
 Page 5

County Gallatin 25

STATE OF MONTANA ADMINISTRATOR OF GROUNDWATER CODE MONTANA WATER RESOURCES BOARD

NOTICE OF COMPLETION OF GROUNDWATER APPROPRIATION BY MEANS OF WELL

Developed after January 1, 1962

(Under Chapter 237 Montana Session Laws, 1961, as amended)

This form to be prepared by driller, and three copies to be filed by the owner with the County Clerk and Recorder in the county in which the well is located, last copy to be retained by driller. Please answer all questions. If not applicable, so state, otherwise the form may be returned.

DRILLER'S LOG

Indicate the character, color, thickness of strata such as soil, clay, sand, gravel, shale, sandstone, etc. Show depth at which water is found and height to which water rises in well.

Top of Ground (Elev. above sea level)

Table with 2 columns: From (Feet) and To (Feet). Contains log data: 0 to 6 feet - fill and soil, 6 to 20 feet - gravel.

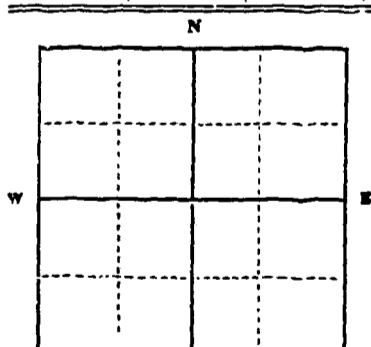
Owner: H. G. & Lillian V. Gaston; Address: Box 872, (502 N. 5th St.) Three Forks, Montana 59752; Date well started: March 29, 1973; completed: March 30, 1973.

Type of well: driven; Equipment used: driver; Water Use: Domestic, Industrial, Drainage, Other, Garden/Lawn.

USE: If used for irrigation, industrial, drainage or other. Explain, state number of acres and location or other data (i.e. Lot, Block and Addition).

ESTIMATED ANNUAL WITHDRAWAL

Table with columns: Size of Drilled Hole, Size and Weight of Casing, From (Feet), To (Feet), PERFORATIONS (Kind Size, From, To).



Static water level...ft.; Pumping water level...ft. at...gallons per minute; 115 Power, 3/4 HP; Remarks: (Gravel packing, cementing, packers, type of shutoff)

Lot 2, Blk 43, Milwaukee Land Co's 1st Addn to the Town of Three Forks, Mont.

INDICATE LOCATION OF WELL AND PLACE OF USE, IF POSSIBLE. EACH SMALL SQUARE REPRESENTS 40 ACRES.

Driller's Signature: [Signature]; Driller's Address: 502 N. 5th St. Three Forks, Mont.

LICENSE NO. 20 ft. Show exact depth of bottom

#3716

State of Montana |
County of Gallatin | ss.
Filed April 13, 1973
at 9:30 o'clock AM.

Carl L. Stucky
County Clerk & Recorder

By Luella A. Bridges
Deputy

Fee \$ 7.00 pd.

File No. _____

T2N R1E 25
County Helena

DUPLICATE

STATE OF MONTANA
ADMINISTRATOR OF GROUNDWATER CODE
OFFICE OF STATE ENGINEER

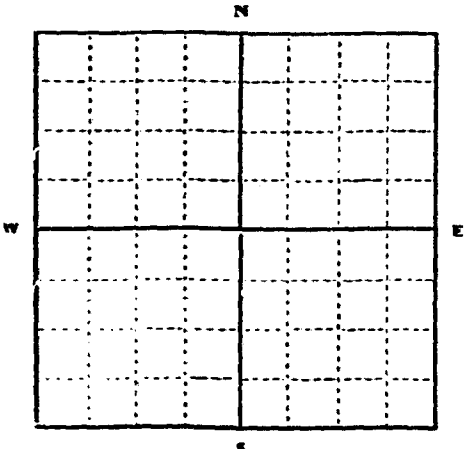
JAN 16 1964
STATE ENGINEER

Declaration of Vested Groundwater Rights

(Under Chapter 237, Montana Session Laws, 1961)

1. Ellen P. Gordon, of Three Forks
(Name of Appropriator) (Address) (Town)

County of Helena State of Montana
have appropriated groundwater according to the Montana laws in effect prior to January 1, 1962, as follows:



3/4 Sec 25 T2N R1E
Indicate point of appropriation and place of use, if possible. Each small square represents 10 acres.

2. The beneficial use on which the claim is based: Garden
Lawn irrigation

3. Date or approximate date of earliest beneficial use; and how continuous the use has been: April - September

4. The amount of groundwater claimed (in miner's inches or gallons per minute): 6 gal per minute

5. If used for irrigation, give the acreage and description of the lands to which water has been applied and name of the owner thereof:
1/2 to 3/4 + 10 Blk 41
Mal of Co 125

6. The means of withdrawing such water from the ground and the location of each well or other means of withdrawal: Electric pumps

7. The date of commencement and completion of the construction of the well, wells, or other works for withdrawal of groundwater: 40 ft deep

8. The depth of water table: 15 ft

9. So far as it may be available, the type, size and depth of each well or the general specifications of any other works for the withdrawal of groundwater:
2 1/2 foot hand driven well 40 ft deep

10. The estimated amount of groundwater withdrawn each year: 36000 gal.

11. The log of formations encountered in the drilling of each well if available:
Hand driven 2 1/2 foot

12. Such other information of a similar nature as may be useful in carrying out the policy of this act, including reference to book and page of any county record: None

Signature of Owner: Ellen P. Gordon
Date: 12-30-1963

Three copies to be filed by the owner with the County Clerk and Recorder of the county in which the well is located.

Please answer all questions. If not applicable, so state. otherwise the form will be returned.

Original to the County Clerk and Recorder; Duplicate to the State Engineer; Triplicate to the Montana Bureau of Mines and Geology, and Quadruplicate for the Appropriator.

1310

State of Missouri
County of Gallatin ss.

Filed 12-30 1963

at 1:08 o'clock P.M.

Earl Walton

CLERK OF COURT & RECORDER

Adrian Tiller

DEPUTY

Fee 2.00

25

File No. _____

T 2 N R 1 E

DUPLICATE

County Gallatin

STATE OF MONTANA
ADMINISTRATOR OF GROUNDWATER CODE
OFFICE OF STATE ENGINEER

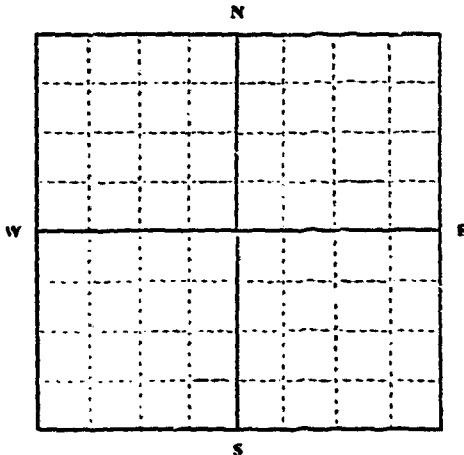
JAN 16 1964

Declaration of Vested Groundwater Rights

(Under Chapter 237, Montana Session Laws, 1961)

I, Dorothy M. LeTempt, of Three Forks
(Name of Appropriator) (Address) (Town)

County of Gallatin State of Montana
have appropriated groundwater according to the Montana laws in effect prior to January 1, 1962, as follows:



1/4 Sec 25 T2N R1E
Indicate point of appropriation and place of use, if possible. Each small square represents 10 acres.

2. The beneficial use on which the claim is based Home and irrigating use

3. Date or approximate date of earliest beneficial use; and how continuous the use has been Aug. 1950 since in use every day

4. The amount of groundwater claimed (in miner's inches or gallons per minute) 6 gal per minute

5. If used for irrigation, give the acreage and description of the lands to which water has been applied and name of the owner thereof Block 7 Lots 7-6-5-4

6. The means of withdrawing such water from the ground and the location of each well or other means of withdrawal Electric Pump on lot 6 - Block 7

7. The date of commencement and completion of the construction of the well, wells, or other works for withdrawal of groundwater Aug 20 - 1950

8. The depth of water table approximately 15 ft

9. So far as it may be available, the type, size and depth of each well or the general specifications of any other works for the withdrawal of groundwater 1 well 30ft deep

10. The estimated amount of groundwater withdrawn each year 100,000 gallons

11. The log of formations encountered in the drilling of each well if available Hand Driven

12. Such other information of a similar nature as may be useful in carrying out the policy of this act, including reference to book and page of any county record

Signature of Owner Dorothy M. LeTempt
Date 12-30-1963

Three copies to be filed by the owner with the County Clerk and Recorder of the county in which the well is located.

Please answer all questions. If not applicable, so state, otherwise the form will be returned

Original to the County Clerk and Recorder; Duplicate to the State Engineer; Triplicate to the Montana Bureau of Mines and Geology, and Quadruplicate for the Appropriator.

33359

1220

State of California ss.
County of California

Filed 12-30, 1963

at 10:16 o'clock A. M.

Carl Wallen

COUNTY CLERK & RECORDER

By Kenia Fidler

DEPUTY

Fee \$ 5.00

3751

State of Montana)
County of Gallatin) ss.
Filed June 8, 19 73
at 3:45 o'clock P. M.
Carl L. Stucky
County Clerk & Recorder
By Lucille C. Bridges
Deputy
Fee \$ 2.00

25

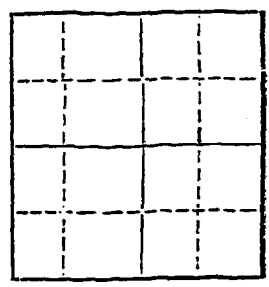
T. 2N R1E
County Gallatin

MONTANA BUREAU OF MINES AND GEOLOGY
Butte, Montana

RECEIVED
APR 10 1961

WATER WELL LOG

STATE ENGINEER



Owner Royal Turley Address Three Forks
Driller same Address -

Date Started April 10, 1961 Date Completed April 12, 1961

Location: Sec 25 T 2N R 1E $\frac{1}{4}$ sec LOT 2 Block #20
Original Townsite of Three Forks

Type of well Driven Equipment used Heavy hammer
(Dug, driven, bored, or drilled) (Churn drill, rotary, other)

Water use: Domestic Municipal Stock Irrigation
Industrial Drainage Other: _____

Casing: 0 ft. to 18 ft. Type Steel Size 4"

Casing: _____ ft. to _____ ft. Type _____ Size _____

Casing: _____ ft. to _____ ft. Type _____ Size _____

Perforated or Screened: Ft. 15 to Ft. 18 Ft. _____ to Ft. _____

Type of ~~screen~~ perforations 1/4" holes

Static Water level, for non-flowing well: at about 8' feet.

Shut-in pressure, for flowing well: _____ lb./sq. in. on: _____ (date)

Pumping water level 10 feet at 500 gal. per min.

How tested: 2" electric pump

Length of test: 1 hour

Remarks: (Gravel packing, cementing, packers, type of shut-off, depth of shut-off)

Gravel - entirely

(over)

Royal Turley
Theresa Forks, Mont.

Gallatin County,) ss.
State of Montana.)

Filed May 9, 1955
at 10:55 o'clock A.

[Signature]
COUNTY CLERK & RECORDER

By [Signature]
DEPUTY

Fee \$



State of Montana
COUNTY OF GALLATIN

Bozeman



RECORDED

STATE ENGINEER

Montana Bureau of Mines & Geology
Butte, Montana

Re: Water Well Log
Royal Turley
Three Forks, Mont.

Gentlemen:

When the above Log was filed on May 9, 1961, it
contained a wrong location description. It has
now been corrected, and should be:

Lot 2, Block 20, Original Townsite,
Three Forks, Montana.

EARL WALTON, Clerk & Recorder

By: *Lucille A. Maxwell*
Deputy

cc: State Engineer
Helena, Mont.

*Correction made
3/24/64*