

File No. _____

T 25 R 6 E

DUPLICATE

County Billings

STATE OF MONTANA
ADMINISTRATOR OF GROUNDWATER
OFFICE OF STATE ENGINEER

RECEIVED
AUG 27 1963

Notice of Completion of Groundwater
Appropriation by Means of Well
(Under Chapter 237, Montana Session Laws, 1961)

Owner Darwin Eugene Burnett Address Box 273, Bigman
and Cora J. Burnett

Driller M. E. Jones Address 2103 Bulger Drive
Bigman

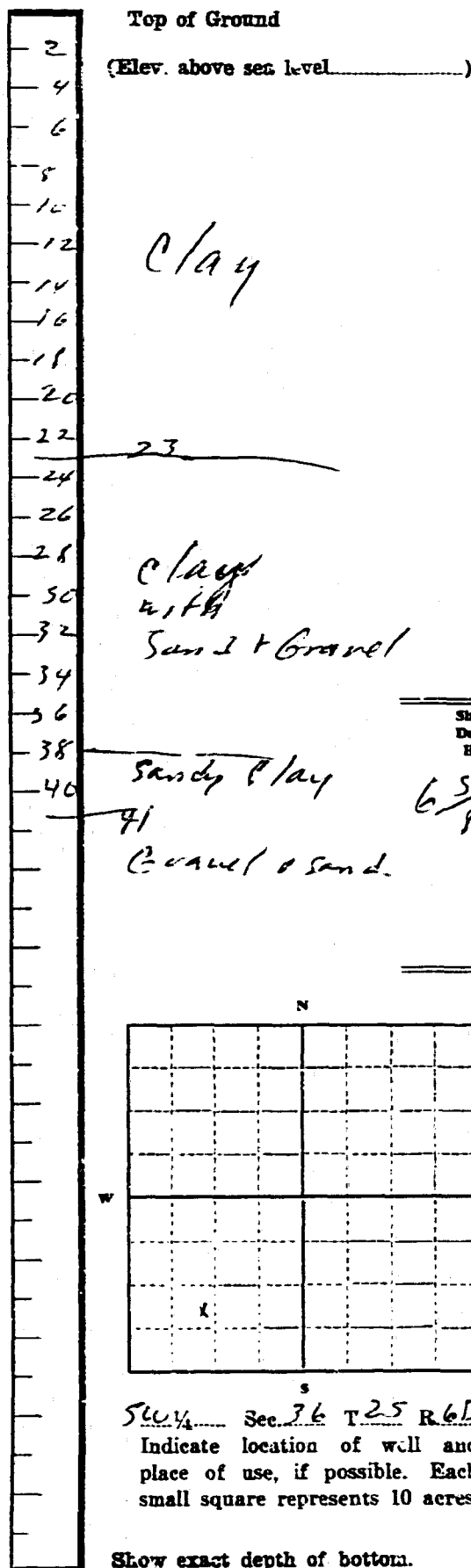
Date of Notice of Appropriation of Groundwater Aug. 6, 1962

Date well started Aug. 6, 1962 Date Completed Aug. 7, 1962

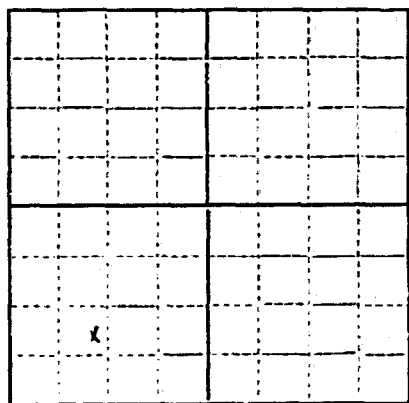
Type of well Drilled Equipment Used Churn Drill
(dug, driven, bored or (Churn, drill, rotary or
drilled) other)

Water Use: Domestic ☒ Municipal ☐ Other ☐ Irrigation ☐
Industrial ☐ Drainage ☐ Stock ☐

Indicate on the diagram the character and thickness of the different strata met with in drilling, such as soil, clay, shale, gravel, rock or sand, etc. Show depth at which water is encountered, thickness and character of water-bearing strata and height to which water rises in the well.



| Size of Drilled Hole | Size and Weight of Casing | From (Feet) | To (Feet) | PERFORATIONS | | |
|----------------------|---------------------------|-------------|-----------|--------------|-------------|-----------|
| | | | | Kind Size | From (Feet) | To (Feet) |
| | | | | None | | |



Sec. 36 T 25 R 6E

Indicate location of well and place of use, if possible. Each small square represents 10 acres.

Driller's License Number 17

Driller's Signature Milton E. Jones

This form to be prepared by driller, and three copies to be filed by the owner with the County Clerk and Recorder in the county in which the well is located.

Please answer all questions. If not applicable, so state, otherwise the form will be returned.

Original to the County Clerk and Recorder; duplicate to the State Engineer; Triplicate to the Montana Bureau of Mines and Geology and Quadruplicate for the Appropriator.

5561

692

State of Montana 26
County of Gallatin 1 P.
Filed August 26, 1963
at 1:40 o'clock P.M.
Carl Walton
COUNTY CLERK & RECORDER
By Ida J. Morrow
2.00 P.D. DEPUTY
Fee \$

File No.

T 25 R 6E

DUPLICATE

County Gallatin

STATE OF MONTANA
ADMINISTRATOR OF GROUNDWATER
OFFICE OF STATE ENGINEER

MAR 26 1963

**Notice of Completion of Groundwater
Appropriation by Means of Well**

(Under Chapter 237, Montana Session Laws, 1961)

Owner Phyllis M. Ellerton Address Box 488 BozemanDriller M.E. Jones Address Bozeman

Date of Notice of Appropriation of Groundwater

Date well started Aug. 2, 1962 Date Completed Aug. 4, 1962Type of well Drilled Equipment Used Churn Drill
(dug, driven, bored or drilled) (Churn, drill, rotary or other)Water Use: Domestic ☒ Municipal ☐ Other ☐ Irrigation ☐
Industrial ☐ Drainage ☐ Stock ☐

Indicate on the diagram the character and thickness of the different strata met with in drilling, such as soil, clay, shale, gravel, rock or sand, etc. Show depth at which water is encountered, thickness and character of water-bearing strata and height to which water rises in the well.

| Size of Drilled Hole | Size and Weight of Casing | From (Feet) | To (Feet) | PERFORATIONS | | |
|----------------------|---------------------------|-----------------|-----------|--------------|-------------|-----------|
| | | | | Kind Size | From (Feet) | To (Feet) |
| 6" | 6 5/8" O.D. x 15# | 1' Above Ground | 60 1/2' | None | | |

Static Water Level for non-flowing Well 37 feet.

Shut-in Pressure for Flowing Well

Pumping Water Level 75 feet at 50 gal. per minute.

Discharge in gal. per min. of flowing well

How Tested Pump Length of Test 24 hours

Remarks: (Gravel packing, cementing, packers, type of shutoff, location of place of use of groundwater if not at well, and any other similar pertinent information, including number of acres irrigated, if used for irrigation)

17
Driller's License NumberDriller's Signature Milton E. Jones

This form to be prepared by driller, and three copies to be filed by the owner with the County Clerk and Recorder in the county in which the well is located.

Please answer all questions. If not applicable, so state, otherwise the form will be returned.

Original to the County Clerk and Recorder; duplicate to the State Engineer; Triplicate to the Montana Bureau of Mines and Geology and Quadruplicate for the Appropriator.

Top of Ground
Top Soil
(Elev. above sea level))

3
6
9
12
15
18
21
24
27
30
33
36
39
42
45
48
51
54
57
60
63
66
69
72
75

Clay, Brown & Yellow

Gravel & Sand

Blue Clay & Shale

White Clay

SE 1/4 NW 1/4 Sec 36 T 25 R 6E

Indicate location of well and place of use, if possible. Each small square represents 10 acres.

Show exact depth of bottom.

662

State of Montana } ss.
County of Garfield }
Filed Mar. 25, 1963
at 1:25 o'clock P. M.
Paul Walton
COUNTY CLERK & RECORDER
By [Signature] DEPUTY
Fee \$ 2.75

File No. _____

T 2S R 6E

DUPLICATE

County Gallatin

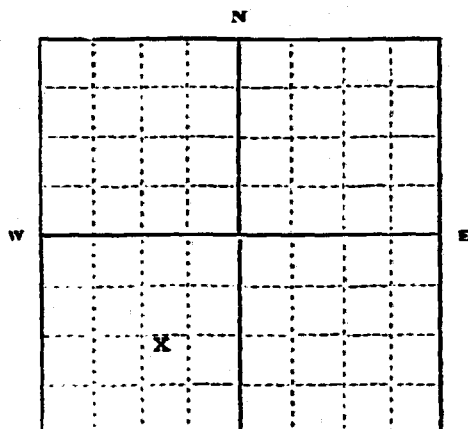
STATE OF MONTANA
ADMINISTRATOR OF GROUNDWATER CODE
OFFICE OF STATE ENGINEER

JAN 16 1964

Declaration of Vested Groundwater Rights

(Under Chapter 237, Montana Session Laws, 1961)

I, LLOYD V. MOATS, of R.F.D. #2 Bozeman
(Name of Appropriator) (Address) (Town)
County of Gallatin State of Montana
have appropriated groundwater according to the Montana laws in effect prior to January 1, 1962, as follows:



SE of SW of
1/4 Sec. 36 T. 2S R. 6E

Indicate point of appropriation and place of use, if possible. Each small square represents 10 acres.

2. The beneficial use on which the claim is based domestic, livestock, yard and garden
3. Date or approximate date of earliest beneficial use; and how continuous the use has been 1953 - continuous ever since
4. The amount of groundwater claimed (in miner's inches or gallons per minute) 3 gallons per minute
5. If used for irrigation, give the acreage and description of the lands to which water has been applied and name of the owner thereof yard and garden - SE of SW 1/4 Section 36, T2S R6E
6. The means of withdrawing such water from the ground and the location of each well or other means of withdrawal
Electric pump
7. The date of commencement and completion of the construction of the well, wells, or other works for withdrawal of groundwater 1953
8. The depth of water table 20 feet
9. So far as it may be available, the type, size and depth of each well or the general specifications of any other works for the withdrawal of groundwater 120 feet drilled well, six inch pipe
10. The estimated amount of groundwater withdrawn each year 500,000 gallons
11. The log of formations encountered in the drilling of each well if available
12. Such other information of a similar nature as may be useful in carrying out the policy of this act, including reference to book and page of any county record

Signature of Owner _____

Date December 31, 1963

Three copies to be filed by the owner with the County Clerk and Recorder of the county in which the well is located.

Please answer all questions. If not applicable, so state, otherwise the form will be returned.

Original to the County Clerk and Recorder; Duplicate to the State Engineer; Triplicate to the Montana Bureau of Mines and Geology, and Quadruplicate for the Appropriator.

35945

1631

State of Montana
County of Gallatin

Filed Dec. 31 1908

at 12.54 o'clock PM

2nd 12.54 PM
CLERK OF DISTRICT COURT

700

File No. _____

DUPLICATE

MONTANA WATER RESOURCES BOARD
RECEIVED

Dec 16 1967

STATE OF MONTANA
ADMINISTRATOR OF GROUNDWATER CODE
OFFICE OF STATE ENGINEERCounty BallwinT 2S R 6E 36

Top of Ground

(Elev. above sea level _____)

0 To 19 Topsoil

19 To 22 Clay bound
sand and gravels
(Wet)Static water level
12 Ft.22 Ft. To 30 Ft.
Fractured Bleeding
blue shale**Notice of Completion of Groundwater
Appropriation by Means of Well**

(Under Chapter 237, Montana Session Laws, 1961)

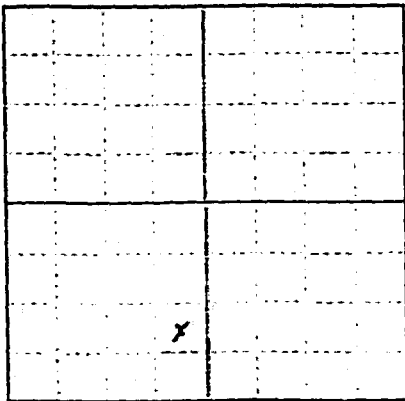
Owner Mrs. C J O'Connell Address Bozeman Mont.Driller Potts Drilling Address Bozeman Mont.

Date of Notice of Appropriation of Groundwater _____

Date well started 6/26/66 Date Completed 6/30/66Type of well Drilled Equipment Used Cable Tools
(dug, driven, bored or (Churn, drill, rotary or
drilled) other)Water Use: Domestic ☒ Municipal ☐ Other ☐ Irrigation ☐
Industrial ☐ Drainage ☐ Stock ☐

Indicate on the diagram the character and thickness of the different strata met with in drilling, such as soil, clay, shale, gravel, rock or sand, etc. Show depth at which water is encountered, thickness and character of water-bearing strata and height to which water rises in the well.

| Size of Drilled Hole | Size and Weight of Casing | From (Feet) | To (Feet) | PERFORATIONS | | |
|----------------------|---------------------------|-------------|-----------|--------------|-------------|-----------|
| | | | | Kind Size | From (Feet) | To (Feet) |
| 6" | 6" ID | 1 1/2 | 28 | 1/2 x 1/2" | 16 | 20 |
| 6" | 5" ID | 1 1/2 | 30 | | | |

NW 1/4 Sec 36 T2S. R6E
Indicate location of well and place of use, if possible. Each small square represents 10 acres.

Show exact depth of bottom.

Static Water Level for non-flowing Well 12 feet.

Shut-in Pressure for Flowing Well _____

Pumping Water Level 30 feet at 1 gal. per minute.

Discharge in gal. per min. of flowing well _____

How Tested pump Length of Test 6 Min.

Remarks: (Gravel packing, cementing, packers, type of shutoff, location of place of use of groundwater if not at well, and any other similar pertinent information, including number of acres irrigated, if used for irrigation) _____

150
Driller's License NumberTheresa Potts
Driller's Signature

This form to be prepared by driller, and three copies to be filed by the owner with the County Clerk and Recorder in the county in which the well is located.

Please answer all questions. If not applicable, so state, otherwise the form will be returned.

Original to the County Clerk and Recorder; duplicate to the State Engineer; Triplicate to the Montana Bureau of Mines and Geology and Quadruplicate for the Appropriator.

2140

State of Montana
County of Gallatin ss.
Filed Dec 13, 1967
at 1:45 o'clock P. M.
Carl L. Stucky
County Clerk & Recorder
By Alta M. Haugen
Deputy
Fee \$ 20.00

File No. _____

T 2 S R 6 E

DUPLICATE

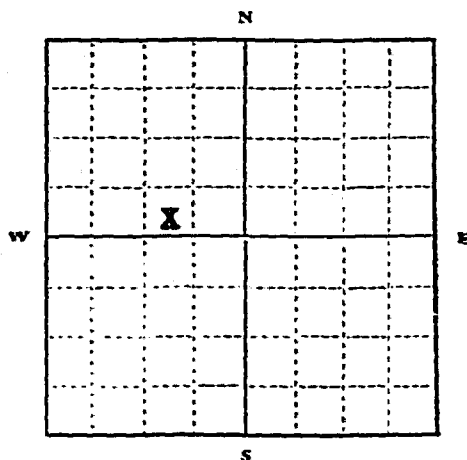
County _____

STATE OF MONTANA
ADMINISTRATOR OF GROUNDWATER CODE
OFFICE OF STATE ENGINEER

Declaration of Vested Groundwater Rights

(Under Chapter 237, Montana Session Laws, 1961)

I, JOHN J. WILLIAMS, of _____, (Name of Appropriator) _____ (Address) _____ (Town)
County of Callatin State of Montana
have appropriated groundwater according to the Montana laws in effect prior to January 1, 1962, as follows:



1/4 Sec 36 T. 2S R. 6E

Indicate point of appropriation and place of use, if possible. Each small square represents 10 acres.

2. The beneficial use on which the claim is based
Domestic use
3. Date or approximate date of earliest beneficial use; and how continuous the use has been
September 1960 - Used continuously daily
4. The amount of groundwater claimed (in miner's inches or gallons per minute) Amount necessary for two-bedroom house
5. If used for irrigation, give the acreage and description of the lands to which water has been applied and name of the owner thereof
Not applicable
6. The means of withdrawing such water from the ground and the location of each well or other means of withdrawal
Electric pump
7. The date of commencement and completion of the construction of the well, wells, or other works for withdrawal of groundwater Commenced and completed in September 1960
8. The depth of water table 21 feet
9. So far as it may be available, the type, size and depth of each well, or the general specification of any other works for the withdrawal of groundwater 72 feet deep lined with 50 feet of 6" casing
10. The estimated amount of groundwater withdrawn each year Amount necessary for domestic use in two-bedroom house
11. The log of formations encountered in the drilling of each well if available Unknown to applicant. Well drilled by Mel Jones of Jones Welding and Drilling. Logs, if any, are in his possession.
12. Such other information of a similar nature as may be useful in carrying out the policy of this act, including reference to book and page of any county record.

Signature of Owner _____

Date December 26, 1963

Three copies to be filed by the owner with the County Clerk and Recorder of the county in which the well is located.

Please answer all questions. If not applicable, so state, otherwise the form will be returned.

Original to the County Clerk and Recorder; Duplicate to the State Engineer; Triplicate to the Montana Bureau of Mines and Geology, and Quadruplicate for the Appropriator.

33282

#1142

State of Montana /
County of Gallatin } ss.

Filed December 30, 1963
at 8:04 o'clock A. M.

EARL WALTON
COUNTY CLERK & RECORDER
By Helma Fiddle
DEPUTY

Fee \$ 2.00

G

File No. _____

DUPLICATE

Approved Stock Form—State Publishing Co., Helena, Montana—38687

RECEIVED

T 25 R 6 E 8

County Gallatin

STATE OF MONTANA
ADMINISTRATOR OF GROUNDWATER CODE
OFFICE OF STATE ENGINEER

Lot 79-24
Block 118

Declaration of Vested Groundwater Rights N.P. Allen

(Under Chapter 237, Montana Session Laws, 1961)

1303

LEO A & VERNA V BENOLKEN

704 N. ROUSE

BOZEMAN

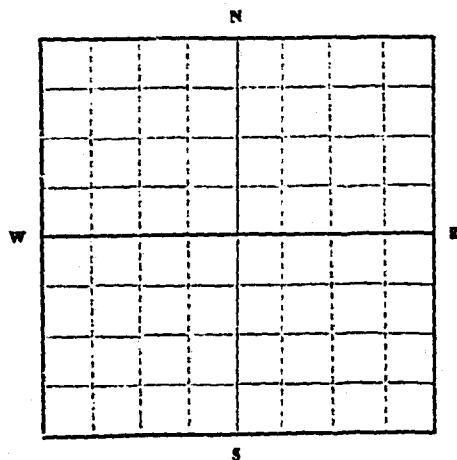
(Name of Appropriator)

(Address)

(Town)

County of GALLATINState of MONTANA

have appropriated groundwater according to the Montana laws in effect prior to January 1, 1962, as follows:



1/4 Sec. 8 T 25 R 6 E

Indicate point of appropriation
and place of use, if possible.
Each small square represents 10
acres.

2. The beneficial use on which the claim is based
Irrigation, watering of horses and pasture

3. Date or approximate date of earliest beneficial use; and how con-
tinuous the use has been 1961 Ever since

4. The amount of groundwater claimed (in miner's inches or gallons
per minute) 20 gal. per

5. If used for irrigation, give the acreage and description of the lands
to which water has been applied and name of the owner thereof
6 lots Leo & Verna Benolken

6. The means of withdrawing such water from the ground and the
location of each well or other means of withdrawal
pump with electric motor

7. The date of commencement and completion of the construction of the well, wells, or other works for with-
drawal of groundwater.

8. The depth of water table Approx 8ft

9. So far as it may be available, the type, size and depth of each well or the general specifications of any other
works for the withdrawal of groundwater 2 1/2 inch

10. The estimated amount of groundwater withdrawn each year 300 000

11. The log of formations encountered in the drilling of each well if available.

12. Such other information of a similar nature as may be useful in carrying out the policy of this act, including
reference to book and page of any county record.

Signature of Owner Leo A BenolkenDate 4/1/62

Three copies to be filed by the owner with the County Clerk and Recorder of the county in which the well is
located.

Please answer all questions. If not applicable, so state, otherwise the form will be returned.

Original to the County Clerk and Recorder; duplicate to the State Engineer; Triplicate to the Montana Bureau
of Mines and Geology, and Quadruplicate for the Appropriator.

799

498

State of Montana)
County of Gallatin) ss.

Filed June 1, 1962

at 10:00 o'clock A. M.

Carl Wallen

COUNTY CLERK & RECORDER

By Paul H. Maxwell

DEPUTY

Fee \$ 2.00

File No. _____

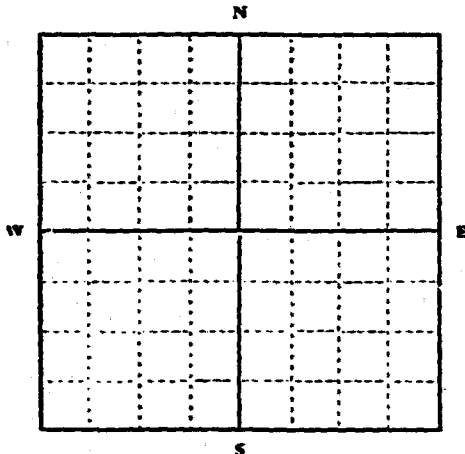
DUPLICATE

T. 27 R. 16
County GallatinSTATE OF MONTANA
ADMINISTRATOR OF GROUNDWATER CODE
OFFICE OF STATE ENGINEERRECEIVED
DEC 26 1963

Declaration of Vested Groundwater Rights

(Under Chapter 237, Montana Session Laws, 1961)

STATE ENGINEER

1. Willis E. Blair, of 517 E. Cottonwood St., Bozeman, Montana
(Name of Appropriator) (Address) (Town)County of Gallatin State of Montana
have appropriated groundwater according to the Montana laws in effect prior to January 1, 1962, as follows:

1/4 Sec. T. R.

Indicate point of appropriation
and place of use, if possible. Each
small square represents 10 acres.2. The beneficial use on which the claim is based
IRRIGATING GARDE AND LAWN3. Date or approximate date of earliest beneficial use; and how continu-
ous the use has been MAY 1961, USED DURING SUMMER
MONTHS, SINCE 19614. The amount of groundwater claimed (in miner's inches or gallons
per minute) 20 GALLONS PER MINUTE5. If used for irrigation, give the acreage and description of the lands
to which water has been applied and name of the owner thereof
3 LOTS, 25 FT WIDE, 172 FT LONG, - LOTS 23 THRU 25,
BIGGIE 108, NORTHERN PACIFIC RAILROAD, WILLIS E. BLAIR6. The means of withdrawing such water from the ground and the loca-
tion of each well or other means of withdrawal WELL AND PUMP
LOT 247. The date of commencement and completion of the construction of the well, wells, or other works for with-
drawal of groundwater FALL 19608. The depth of water table DO NOT KNOW WELL 16 FT DEEP9. So far as it may be available, the type, size and depth of each well or the general specifications of any other
works for the withdrawal of groundwater
DUG WELL - 3 1/2 x 4 FT - 16 FT DEEP10. The estimated amount of groundwater withdrawn each year 200,000 GALLONS ESTIMATE11. The log of formations encountered in the drilling of each well if available.
NONE AVAILABLE12. Such other information of a similar nature as may be useful in carrying out the policy of this act, including
reference to book and page of any county record
NONESignature of Owner Willis E. BlairDate Dec. 23 1963

Three copies to be filed by the owner with the County Clerk and Recorder of the county in which the well is located.

Please answer all questions. If not applicable, so state, otherwise the form will be returned.

Original to the County Clerk and Recorder; Duplicate to the State Engineer; Triplicate to the Montana Bureau of
Mines and Geology, and Quadruplicate for the Appropriator.

#981

State of Montana }
County of Gallatin } ss.

Filed December 23, 1967
at 9:35 o'clock A M.

KARL WALTON

COUNTY CLERK & RECORDER

By Lucas A. Maple

DEPUTY

Fee \$2.00 pd

T 29 R 6E

County Ballston

RECEIVED
DEC 27 1963

STATE ENGINEERING

2. The beneficial use on which this claim is based
Household

3. Date or approximate date of earliest beneficial use; and how continuous the use has been *Since 1926*

4. The amount of groundwater claimed (in miner's inches or gallons per minute)

5. If used for irrigation, give the acreage and description of the lands to which water has been applied and name of the owner thereof
For Irrigation

6. The means of withdrawing such water from the ground and the location of each well or other means of withdrawal
Electric Pump

7. A description of the construction of the well, wells, or other works for withdrawing water

8. The size and depth of each well or the general specifications of any other

9. The amount of water withdrawn each year *30,000 Gal -*

10. The cost of drilling of each well if available

11. Any other information as may be useful in carrying out the policy of this act, including any record

Date 12/21/1967

Please answer all questions. If not applicable, so state, otherwise the form will be returned.

Original to the County Clerk and Recorder; Duplicate to the State Engineer; Triplicate to the Montana Bureau of Mines and Geology, and Quadruplicate for the Appropriator.

13332

1047

State of Montana } ss.
County of Gallatin }
Filed Dec 26 1963
at 3:30 o'clock P. M.
Carl Wallen
COUNTY CLERK & RECORDER
By [Signature] DEPUTY
Fee \$ 2.00

File No. _____

T 2 S R 6 E

DUPLICATE

County Gallatin

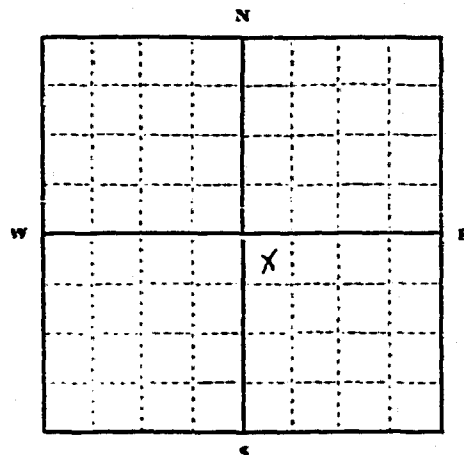
STATE OF MONTANA
ADMINISTRATOR OF GROUNDWATER CODE
OFFICE OF STATE ENGINEER

JAN 15 1964

Declaration of Vested Groundwater Rights

(Under Chapter 237, Montana Session Laws, 1961)

1. Charles L. Wheat. of Route #2 Bogeman.
(Name of Appropriator) (Address) (Town)
 County of Gallatin State of Montana
 have appropriated groundwater according to the Montana laws in effect prior to January 1, 1962, as follows:



1/4 Sec. T. R.

Indicate point of appropriation and place of use, if possible. Each small square represents 10 acres.

2. The beneficial use on which the claim is based House Hold & Irrigation
3. Date or approximate date of earliest beneficial use; and how continuous the use has been About 1936
Constant use.
4. The amount of groundwater claimed (in miner's inches or gallons per minute) 5 Gallons
5. If used for irrigation, give the acreage and description of the lands to which water has been applied and name of the owner thereof
Used to irrigate lawn & Garden
Charles Wheat.
6. The means of withdrawing such water from the ground and the location of each well or other means of withdrawal ELECTRIC PUMP
located 10 FT. North East of Living Quarters.
7. The date of commencement and completion of the construction of the well, wells, or other works for withdrawal of groundwater About 1936
8. The depth of water table About 5' Five Feet.
9. So far as it may be available, the type, size and depth of each well or the general specifications of any other works for the withdrawal of groundwater
Shallow well 4' H. By 4' H. By 16' H. Deep
10. The estimated amount of groundwater withdrawn each year Approximately 22,000 gals.
11. The log of formations encountered in the drilling of each well if available Not Known.
12. Such other information of a similar nature as may be useful in carrying out the policy of this act, including reference to book and page of any county record None Known to me.

Signature of Owner

Charles L. Wheat.

Date Dec. 30 - 1963

Three copies to be filed by the owner with the County Clerk and Recorder of the county in which the well is located.

Please answer all questions. If not applicable, so state, otherwise the form will be returned.

Original to the County Clerk and Recorder: Duplicate to the State Engineer: Triplicate to the Montana Bureau of Mines and Geology, and Quadruplicate for the Appropriator.

33401

1262

State of Montana | ss.
County of Gallatin |
Filed 12-30, 1963
at 11.03 o'clock A. M.
Earl Walton
COUNTY CLERK & RECORDER
By [Signature] DEPUTY
Fee \$ 5.00

County Dallam Twp. 25 Rge. 7E

| Sec. | Name of Appropriator | Type of Form | County File No. | Remarks |
|------|--------------------------|--------------|-----------------|---------|
| 1 | Fordyce Owen C. | DW 4 | 1316 | - |
| | Fordyce Lora E. | | | |
| 2 | Lyness C. Arthur | DW 3 | 1012 | - |
| 6 | Dixon Neal | DW 3 | 2370 | - |
| | Dixon Julia | | | |
| 6 | Dixon Neal | DW 3 | 2371 | - |
| | Dixon Julia | | | |
| 6 | Lander H. B. | | | |
| | Lichterberg J. D. and | DW 3 | 2250 | - |
| | Mary Joseph B. | | | |
| 6 | Marchewick John D. | | | |
| | Marchewick Judith M. | DW 3 | 2992 | - |
| 6 | Gerry Jan M. | DW 3 | 3000 | - |
| 6 | Gerry William W. | DW 3 | 3001 | - |
| 6 | Tamara Stuart W. | DW 3 | 2269 | - |
| 6 | Vestkamp Skennen W. | DW 3 | 3342 | - |
| 6 | Wittman Francis | DW 3 | 1691 | - |
| 6 | Wolcott Frank L. | DW 4 | 1764 | - |
| | Wolcott Elizabeth J. | | | |
| 7 | Olson Jim P. and | DW 3 | 900 | - |
| | Olson Irene L. | | | |
| 10 | Grapp David D. | DW 4 | 1394 | - |
| | Grapp Marion L. | | | |
| 10 | School District #47 | DW 4 | 1899 | - |
| 12 | Busby William J. | DW 4 | 1516 | - |
| | Busby Norma F. | | | |
| 13 | Carter Howard and | DW 3 | 3299 | - |
| | Carter Mildred | | | |
| 14 | Lawson Leonard H. | DW 4 | 1100 | - |
| 17 | Tullchaw Millard H. | DW 3 | 3296 | - |
| 18 | Butler Chas. L. and | DW 3 | 802 | - |
| | Butler Ellis W. | | | |
| 18 | McClus Richard L. | DW 3 | 3358 | - |
| | McClus Denise C. | | | |
| 18 | Schreder Larry | DW 3 | 3369 | - |
| | Schreder Marla | | | |
| 18 | Wilder Larry W. | DW 3 | 3355 | - |
| | Wilder Darlene K. | | | |
| 20 | Chestnut School Dist #10 | DW 4 | 673 | - |
| 20 | Plann Mosley L. | DW 3 | 328 | - |
| 21 | Baker Gertrude | DW 3 | 804 | - |
| 24 | Carter Howard and | DW 3 | 3300 | - |
| | Carter Mildred | | | |
| 31 | United States of America | DW 3 | 831 | - |
| | Trust Service | | | |

TWP.

[illegible]

File No. _____

T 2 S R 7 E

DUPLICATE

County Gallatin

STATE OF MONTANA
ADMINISTRATOR OF GROUNDWATER CODE
OFFICE OF STATE ENGINEER

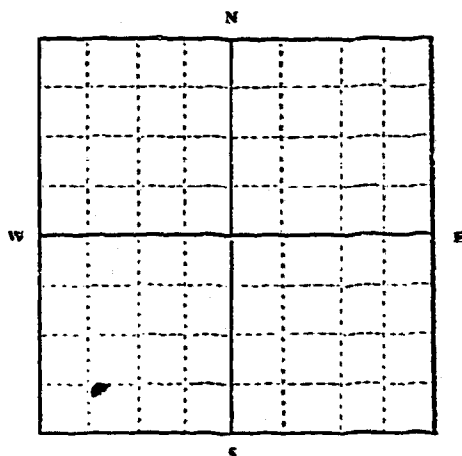
JAN 16 1964

Declaration of Vested Groundwater Rights

(Under Chapter 237, Montana Session Laws, 1961)

1 Current & Sara E. Fordyce of Rt. 2 Bozeman
(Name of Appropriator) (Address) (Town)

County of Gallatin State of Montana
have appropriated groundwater according to the Montana laws in effect prior to January 1, 1962, as follows:



SW 1/4 Sec. 1 T. 2 S. R. 7 E

Indicate point of appropriation
and place of use, if possible. Each
small square represents 10 acres.

2. The beneficial use on which the claim is based Well Water for house hold and lawn
3. Date or approximate date of earliest beneficial use; and how continuous the use has been Continuous since Aug. 1955
4. The amount of groundwater claimed (in miner's inches or gallons per minute) 5 gallons per minute
5. If used for irrigation, give the acreage and description of the lands to which water has been applied and name of the owner thereof
~~W. H. Fordyce, Jr., Bozeman, Montana~~
6. The means of withdrawing such water from the ground and the location of each well or other means of withdrawal Well near house drawn with electric pump
7. The date of commencement and completion of the construction of the well, wells, or other works for withdrawal of groundwater Oct 1955 to July 1956
8. The depth of water table 18 ft
9. So far as it may be available, the type, size and depth of each well or the general specifications of any other works for the withdrawal of groundwater Well 22 ft deep
10. The estimated amount of groundwater withdrawn each year 36 000 gals
11. The log of formations encountered in the drilling of each well if available Black br soil Red Clay gravel solid rock
12. Such other information of a similar nature as may be useful in carrying out the policy of this act, including reference to book and page of any county record Book 2 of Water Right Records Page 193

Signature of Owner

Current Fordyce
Sara E. FordyceDate Dec 28-1963

Three copies to be filed by the owner with the County Clerk and Recorder of the county in which the well is located.

Please answer all questions. If not applicable, so state, otherwise the form will be returned.

Original to the County Clerk and Recorder; Duplicate to the State Engineer; Triplicate to the Montana Bureau of Mines and Geology, and Quadruplicate for the Appropriator.

33455

1316

State of Montana
County of Gallatin ss.
Filed 12-30, 1963
at 1:14 o'clock P. M.
Card Wilson
COUNTY CLERK & RECORDER
By Arma J. Judd
DEPUTY
Fee \$ 2.00

File No. _____

DUPLICATE

T. 2S R. 7ECounty Gallatin

STATE OF MONTANA
ADMINISTRATOR OF GROUNDWATER CODE
OFFICE OF STATE ENGINEER

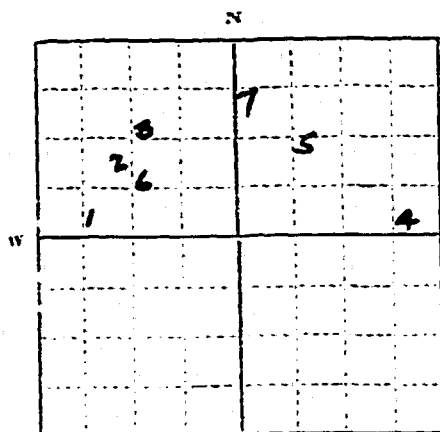
RECEIVED
DEC 23 1963

STATE ENGINEER

Notice of Completion of Groundwater Appropriation Without Well

(Under Chapter 237 Montana Session Laws, 1961)

Date of Appropriation of Groundwater 1900 approx.
Owner C. Arthur Lyman Address Box 92 Twin Bridges, Mont.
Contractor (if any) None
Address of Contractor _____
Date Started _____ Date Completed Unknown



N 1/2 Sec 2 T2S R7E

Indicate point of appropriation
and place of use, if possible.

Describe means of obtaining groundwater without a well "as by sub-irrigation and other natural processes". Include depth to water when applicable. 1, 2, 3 & 4 gravity flowing springs; 5 boxed with pipe to house and some overflow; 6 gravity flowing; and 7

Quantity of water developed and used with explanation of method used to measure or estimate such amount. If use is intermittent

estimate approximate lengths of periods of use _____

1 yields 20-25 inches; 2 yields 10-15 inches;
3 yields 20-25 inches; 4 yields 20-25 inches
5 yields 35-40 inches; 6 yields 15-20 inches;
and 7 yields 25-30 inches.

Signature of Owner C. Arthur Lyman

Date December 23, 1963

This form to be prepared by contractor (if any), otherwise by the owner.

Three copies of this notice are to be filed with the County Clerk and Recorder of the county in which the works are located.

Please answer all questions. If not applicable, so state, otherwise the form will be returned.

Original to the County Clerk and Recorder; duplicate to the State Engineer; Triplicate to the Montana Bureau of Mines and Geology and Quadruplicate for the Appropriator.

#1012

State of Montana { ss.
County of Gallatin }

Filed December 23, 1963

at 3:20 o'clock A. M.

EARL WALTON

COUNTY CLERK & RECORDER

By Leed C. A. Maples

DEPUTY

Fee \$ 2.00 pd

25-7E 6
County GALLATIN ✓

STATE OF MONTANA
ADMINISTRATOR OF GROUNDWATER CODE
MONTANA WATER RESOURCES BOARD

NOTICE OF COMPLETION OF GROUNDWATER APPROPRIATION WITHOUT WELL

Developed After January 1, 1962

(Under Chapter 237, Montana Session Laws, 1961, as amended)

This form to be prepared by contractor (if any), otherwise by the owner.

Three copies of this notice are to be filed with the County Clerk and Recorder of the county in which the works are located.

Please answer all questions. If not applicable, so state, otherwise the form may be returned.

For Administrator's Use

File 2370
May 18, 1971
1:10 PM

GW 1 _____

Owner NEAL & JULIA DIXON
Address ROUTE 2, BOX 246, BOZEMAN, MT.
Contractor (if any) N.A.
Address of Contractor N.A.
Date Started UNKNOWN Date Completed UNKNOWN

1. Describe means of obtaining groundwater (as by sub-irrigation, developed spring, drains, etc.) DEVELOPED SPRING

2. Means of withdrawing water (gravity, pump, canal, etc.) GRAVITY

3. Depth of water table 0'

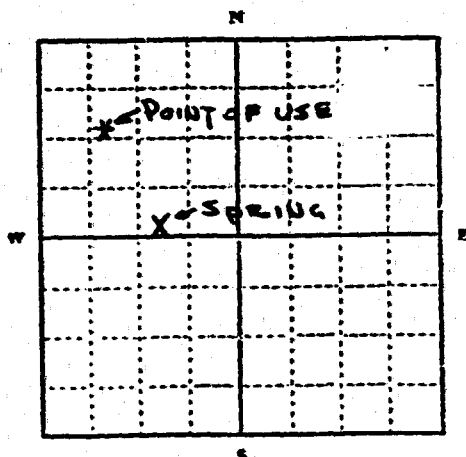
4. Use of the water DOMESTIC AND IRRIGATION

5. Amount of groundwater claimed (in miner's inches or gallons per minute) 20 GPM

6. If used for irrigation, give number of acres and description of land 1/2 ACRE GARDEN SPOT

7. Estimate amount of water used each year 10 acre feet

8. Months of year spring flows ALL



SE 1/4 NW 1/4 Sec. 6

T. 2 S. R. 7 E. 22

INDICATE POINT OF APPROPRIATION AND PLACE OF USE, IF POSSIBLE.
Elevation of spring, if known or estimated

5370

Wendy A. Gitcherson
NOTARY PUBLIC
Residing at Bozeman, Montana
My Commission Expires 4/9/72

Signature of Owner

Date

48488

三

RECEIVED

30

100-1015-1000 100-1015-1000

155

Filed May 18, 1971
at 1:10 o'clock PM.

By Elta M. Hanson
Deputy

Fee \$ 2.00

700-74-2

Bartholomew

25-7E
County GALLATIN 6

STATE OF MONTANA
ADMINISTRATOR OF GROUNDWATER CODE
MONTANA WATER RESOURCES BOARD

NOTICE OF COMPLETION OF GROUNDWATER APPROPRIATION WITHOUT WELL
Developed After January 1, 1962

(Under Chapter 237, Montana Session Laws, 1961, as amended)

This form to be prepared by contractor (if any), otherwise by the owner.

Three copies of this notice are to be filed with the County Clerk and Recorder of the county in which the works are located.

Please answer all questions. If not applicable, so state, otherwise the form may be returned.

For Administrator's Use

File 2371
May 18, 1971
1:15 PM

GW 1 _____

Owner NEAL & JULIA DIXON
Address ROUTE 2, Box 246, BOZEMAN, MT.
Contractor (if any) N.A.
Address of Contractor N.A.
Date Started _____ Date Completed _____

1. Describe means of obtaining groundwater (as by sub-irrigation, developed spring, drain, etc.) NATURAL SPRINGS

2. Means of withdrawing water (gravity, pump, canal, etc.) PUMP OR GRAVITY

3. Depth of water table 0'

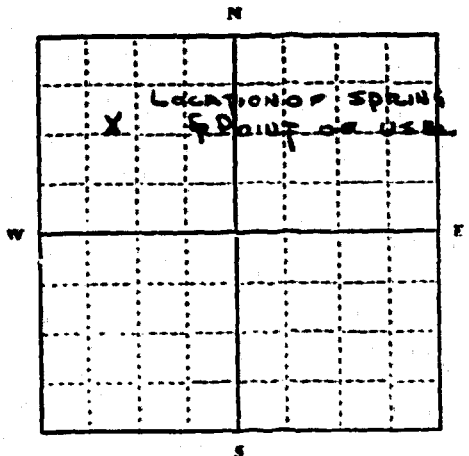
4. Use of the water IRRIGATION, STOCK WATER

5. Amount of groundwater claimed (in miner's inches or gallons per minute) 15 GPM

6. If used for irrigation, give number of acres and description of land 5 ACRES

7. Estimate amount of water used each year 20 ACRE FEET

8. Months of year spring flows ALL



NW 1/4 NW 1/4 Sec 6
T 2 R 7 E W
S

INDICATE POINT OF APPROPRIATION
AND PLACE OF USE, IF POSSIBLE.
Elevation of spring, if known or estimated 5240'

Wm. H. McKinnon
NOTARY PUBLIC for the State of Montana
Residing at Bozeman, Montana
My Commission Expires 4/9/72

Signature of Owner Neal Dixon
Date 15 May 71

48489

2071

State of Montana ss.
County of Gallatin
Filed May 18, 1971
at 1:15 o'clock P.M.
Carl L. Stucky
County Clerk & Recorder
By Alta M. Hargan
Deputy
Fee \$ 2.00

Handwritten note: [illegible]

Handwritten note: [illegible]

Handwritten note: [illegible]

File No. _____
 MONTANA WATER RESOURCES BOARD
 DUPLICATE RECEIVED

T. 2S R. 7E
 County Gallatin

NOV 3 1969
 STATE OF MONTANA
 ADMINISTRATOR OF GROUNDWATER CODE
 OFFICE OF STATE ENGINEER

Notice of Completion of Groundwater Appropriation Without Well

Developed After January 1, 1962

(Under Chapter 237 Montana Session Laws, 1961)

Date of Appropriation of Groundwater _____

H. B. LANDOE, F. D. LICHTENBERG and
 Owner JOSEPH B. GARY Address Professional Bldg.,
 Bozeman, Montana

Contractor (if any) _____

Address of Contractor _____

Date Started _____ Date Completed _____

1) Describe means of obtaining groundwater (as by sub-irrigation,
 developed spring, drains, etc.) Springs

2) Means of withdrawing water (gravity, pump, canal, etc.) _____

3) Depth of water table _____

4) Use of the water _____

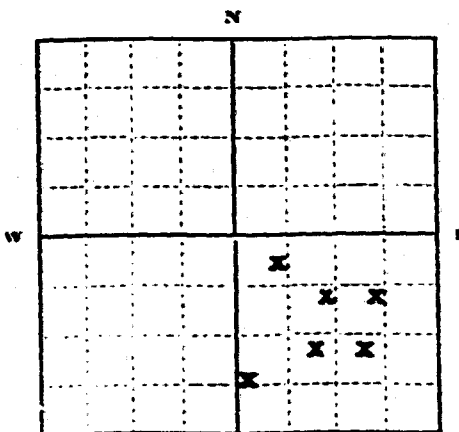
5) Amount of groundwater claimed (in miner's inches, or gallons
 per minute) _____

6) If used for irrigation, give number of acres and description of
 land 50 acres of hay land in the Northwest Quarter
of the Southeast Quarter - for irrigating hay meadows
and for watering livestock.

7) Estimate amount of water used each year. Springs running con-
tinuously.

Signature of Owner _____

Date May 13, 1969



Lots 8, 9, 14 and 15,
 SE 1/4, Sec. 6, T2S, R. 7E

Indicate point of appropriation
 and place of use, if possible.

This form to be prepared by contractor (if any), otherwise by the owner.

Three copies of this notice are to be filed with the County Clerk and Recorder of the county in which the
 works are located.

Please answer all questions. If not applicable, so state, otherwise the form will be returned.

45801

#2250

State of Montana } ss.
County of Gallatin
Filed October 30, 1969
at 4:45 o'clock P.M.
Carl L. Stucky
County Clerk & Recorder
By Frederick W. Mapes
Deputy
Fee \$ 2.00

2 5 7 E 6
County Gallatin

STATE OF MONTANA
ADMINISTRATOR OF GROUNDWATER CODE
MONTANA WATER RESOURCES BOARD

NOTICE OF COMPLETION OF GROUNDWATER APPROPRIATION WITHOUT WELL

Developed After January 1, 1962

(Under Chapter 237, Montana Session Laws, 1961, as amended)

This form to be prepared by contractor (if any), otherwise by the owner.

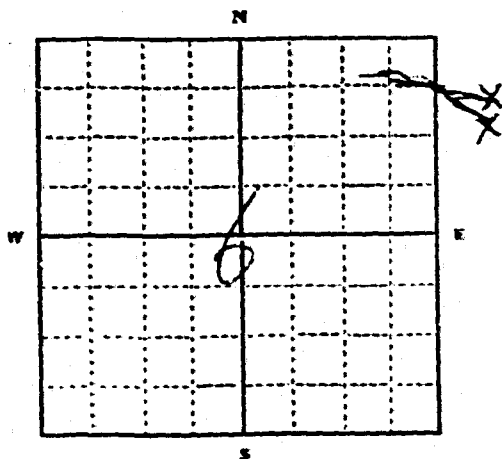
Three copies of this notice are to be filed with the County Clerk and Recorder of the county in which the works are located.

Please answer all questions. If not applicable, so state, otherwise the form may be returned.

For Administrator's Use

File 2992
August 17, 1971
12:15 PM

GW 1 _____



N 1/2 NE 1/4 NE 1/4 Sec 6
T. 2 N. R. 7 E.

INDICATE POINT OF APPROPRIATION
AND PLACE OF USE, IF POSSIBLE.
Elevation of spring, if known or estimated _____

Owner John D. Marchwick and Judith N. Marchwick
Address Route 2, Box 250A-Bridger Canyon-Bozeman, Mont.
Contractor (if any) None
Address of Contractor None
Date Started _____ Date Completed _____

1. Describe means of obtaining groundwater (as by sub-irrigation, developed spring, drains, etc.) Free flowing spring, rising from section five

2. Means of withdrawing water (gravity, pump, canal, etc.) Gravity

3. Depth of water table _____

4. Use of the water Stock watering and tree irrigation

5. Amount of groundwater claimed (in miner's inches or gallons per minute) 50 gallons per minute

6. If used for irrigation, give number of acres and description of land N 1/2 of Government Lot Number one (1), Section Six (6), Township Two (2) South, Range Seven (7) East, M.P.M. containing 21.05 acres

7. Estimate amount of water used each year 20,000,000 more or less.

8. Months of year spring flows All year long

Signature of Owner

Date August 17, 1971

48895

#2992

State of Montana } ss.
County of Gallatin }

Filed August 17, 1977
at 11:15 o'clock A.M.

Carl L. Stucky
County Clerk & Recorder

By Frederick A. Bridges
Deputy

Fee \$ 2.00

RECEIVED
STATE OF MONTANA
ADMINISTRATOR OF GROUNDWATER CODE
MONTANA WATER RESOURCES BOARD

25-7E
County GALLATIN 6

NOTICE OF COMPLETION OF GROUNDWATER APPROPRIATION WITHOUT WELL

Developed After January 1, 1962

(Under Chapter 237, Montana Session Laws, 1961, as amended)

This form to be prepared by contractor (if any), otherwise by the owner.

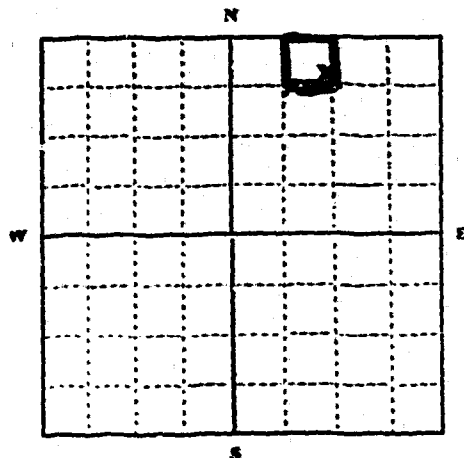
Three copies of this notice are to be filed with the County Clerk and Recorder of the county in which the works are located.

Please answer all questions. If not applicable, so state, otherwise the form may be returned.

For Administrator's Use

File _____

GW 1 _____



NN 1/4 NE 1/4 Sec 6
T. 2 N. R. 7 E.

INDICATE POINT OF APPROPRIATION
AND PLACE OF USE, IF POSSIBLE.
Elevation of spring, if known or esti-
mated _____

Owner JEAN M. TERRY
Address P.O. Box 912, BOZEMAN, MONT.

Contractor (if any) NOT APPLICABLE

Address of Contractor _____

Date Started _____ Date Completed _____

1. Describe means of obtaining groundwater (as by sub-irrigation,
developed spring, drains, etc.) _____

2. Means of withdrawing water (gravity, pump, canal, etc.) _____
GRAVITY

3. Depth of water table _____

4. Use of the water IRRIGATION, WATERING
STOCK, HOUSEHOLD

5. Amount of groundwater claimed (in miner's inches or gallons
per minute) 20 MINERS INCHES

6. If used for irrigation, give number of acres and description
of land 11 ACRES, MORE OR LESS
- ROLLING PASTURELAND

7. Estimate amount of water used each year _____
3 MILLION GALLONS

8. Months of year spring flows 12

Signature of Owner Jean M. Terry

Date Sept. 9, 1971

3000

State of Montana } ss.
County of Gallatin }

Filed Sept 9, 1971
at 1:30 o'clock P.M.

Carl L. Stucky
County Clerk & Recorder

By Alta M. Hanger
Deputy

Fee \$ 2.00 Pd

25-7E
County GALLATIN 6

RECEIVED
ADMINISTRATOR OF GROUNDWATER CODE
SEP 13 1971 MONTANA WATER RESOURCES BOARD

NOTICE OF COMPLETION OF GROUNDWATER APPROPRIATION WITHOUT WELL
Developed After January 1, 1962

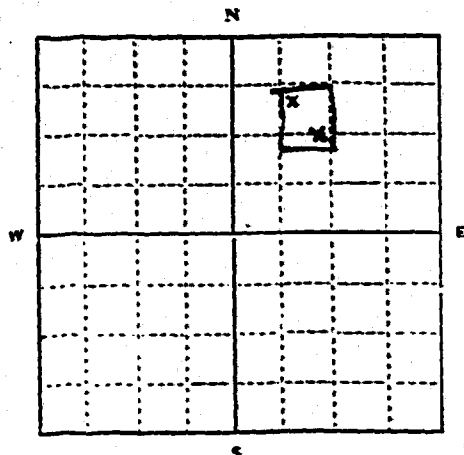
(Under Chapter 237, Montana Session Laws, 1961, as amended)

This form to be prepared by contractor (if any), otherwise by the owner.

Three copies of this notice are to be filed with the County Clerk and Recorder of the county in which the works are located.

Please answer all questions. If not applicable, so state, otherwise the form may be returned.

| | |
|-------------------------|--|
| For Administrator's Use | |
| File _____ | |
| GW 1 _____ | |



NW 1/4 NE 1/4 Sec. 6
T. 2 S. R. 7 E.

INDICATE POINT OF APPROPRIATION
AND PLACE OF USE, IF POSSIBLE.
Elevation of spring, if known or estimated _____

Owner WILLIAM W. TERRY
Address P.O. Box 912, BOZEMAN, MONT.

Contractor (if any) NOT APP.

Address of Contractor _____

Date Started _____ Date Completed _____

1. Describe means of obtaining groundwater (as by sub-irrigation, developed spring, drains, etc.) _____

2. Means of withdrawing water (gravity, pump, canal, etc.) GRAVITY

3. Depth of water table _____

4. Use of the water IRRIGATION, WATERING STOCK, HOUSEHOLD.

5. Amount of groundwater claimed (in miner's inches or gallons per minute) 20 MINERS INCHES

6. If used for irrigation, give number of acres and description of land 13 ACRES, MORE OR LESS PASTURE AND WOODLAND.

7. Estimate amount of water used each year 3 MILLION

8. Months of year spring flows 12

Signature of Owner William W. Terry
Date 9/9/71

49051

3001

State of Montana
County of Gallatin ss.

Filed Sept 9, 1971
at 1:35 o'clock P.M.

Carl L. Stuebe
County Clerk & Recorder

By Alta M. Aragon
Deputy

Fee \$ 20.00

Doc. No. 2269
Filed for record
this 3 day of April
191-120-10/69 at Bozeman
O'clock 1 M.

25-75
County CALHOUN

STATE OF MONTANA
ADMINISTRATOR OF GROUNDWATER CODE
MONTANA WATER RESOURCES BOARD

NOTICE OF COMPLETION OF GROUNDWATER APPROPRIATION WITHOUT WELL
Developed After January 1, 1962

(Under Chapter 237, Montana Session Laws, 1961, as amended)

This form to be prepared by contractor (if any), otherwise by the owner.

Three copies of this notice are to be filed with the County Clerk and Recorder of the county in which the works are located.

Please answer all questions. If not applicable, so state, otherwise the form may be returned.

For Administrator's Use

File _____

GW 1 _____

Owner STUART W. TOWNSEND
Address 1110 CHERRY DR, BOZEMAN
Contractor (if any) _____
Address of Contractor _____
Date Started _____ Date Completed _____

1. Describe means of obtaining groundwater (as by sub-irrigation, developed spring, drains, etc.) _____

DEVELOPED SPRING OR
CISTERN

2. Means of withdrawing water (gravity, pump, canal, etc.) _____

GRAVITY

3. Depth of water table UNKNOWN

4. Use of the water LIMITED IRRIGATION
AND FUTURE FISH POND

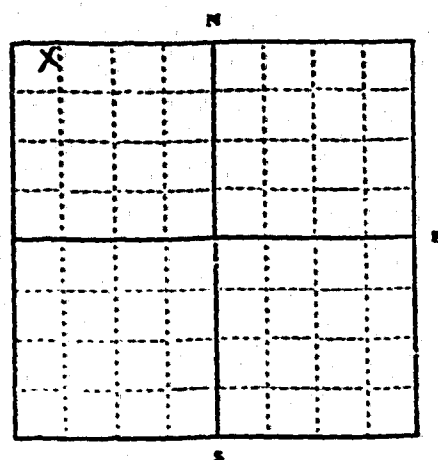
5. Amount of groundwater claimed (in miner's inches or gallons per minute) 15 INCHES (APPROXIMATE)

6. If used for irrigation, give number of acres and description of land NOT MORE THAN

1 ACRE IN IMMEDIATE
VICINITY OF HOUSE

7. Estimate amount of water used each year _____

8. Months of year spring flows ALL YEAR
EXCEPT WHEN VERY COLD



1/4 N 1/4 Sec. 6

T. 2 N. R. 7 E. W

INDICATE POINT OF APPROPRIATION
AND PLACE OF USE, IF POSSIBLE.
Elevation of spring, if known or esti-

mated CENTER OF

TRACT 13 OF
KELLY CANYON
SUBDIVISION

Signature of Owner Stuart W. Townsend

Date April 2, 1970

46324

2769

State of Montana) ss.
County of Gallatin
Filed April 3 1970
at 4:00 o'clock P.M.
Carl A. Stucky
County Clerk & Recorder
By Frank A. Mayhew
Deputy
Fee \$ 7.00

MONTANA WATER RESOURCES BOARD
RECEIVED

APR 7 1970

RECEIVED
County Gallatin

JUL 5 1973

STATE OF MONTANA
ADMINISTRATOR OF GROUNDWATER CODE
MONTANA WATER RESOURCES BOARD

MONTANA DEPARTMENT OF NATURAL
RESOURCES AND CONSERVATION

NOTICE OF COMPLETION OF GROUNDWATER APPROPRIATION WITHOUT WELL

Developed After January 1, 1962

(Under Chapter 237, Montana Session Laws, 1961, as amended)

This form to be prepared by contractor (if any), otherwise by the owner.

Three copies of this notice are to be filed with the County Clerk and Recorder of the county in which the works are located.

Please answer all questions. If not applicable, so state, otherwise the form may be returned.

| | |
|-------------------------|------------------|
| For Administrator's Use | |
| File | <u>3545</u> |
| | <u>6-29-73</u> |
| GW 1 | <u>1-20 P.M.</u> |

Owner Sherman H. Veltkamp

Address Route 2, Bozeman, Montana

Contractor (if any) n/a

Address of Contractor

Date Started Date Completed

1. Describe means of obtaining groundwater (as by sub-irrigation, developed spring, drains, etc.)

Developed two springs

2. Means of withdrawing water (gravity, pump, canal, etc.)

Gravity

3. Depth of water table Surface

4. Use of the water Household drinking,

stock water & irrigation


5. Amount of groundwater claimed (in miner's inches or gallons per minute) Fifteen to twenty gallons

per minute

6. If used for irrigation, give number of acres and description of land 14 acres range land

7. Estimate amount of water used each year 400,000 Gal.

8. Months of year spring flows 12



Snowline Subdivision

Lot 11 1/4 Sec. 6

T. 2 S. N. R. 7 E. E
S W

INDICATE POINT OF APPROPRIATION
AND PLACE OF USE, IF POSSIBLE.

Elevation of spring, if known or esti-

mated 5000 1

Signature of Owner Sherman H. Veltkamp

Date June 29, 1973

3345

State of Montana ss.
County of Gallatin
Filed June 29 19 73
at 120 o'clock PM.

County Clerk & Recorder
Wm. L. Lichtenhan
200

File No. _____

T 2S R 7E

DUPLICATE

County Gallatin

STATE OF MONTANA
ADMINISTRATOR OF GROUNDWATER CODE
OFFICE OF STATE ENGINEER

JAN 15 1964

Notice of Completion of Groundwater Appropriation Without Well

(Under Chapter 237 Montana Session Laws, 1961)

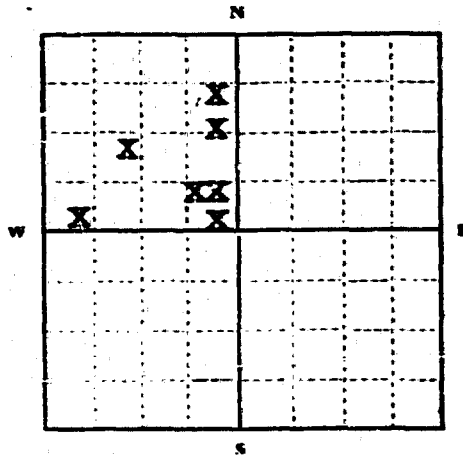
Date of Appropriation of Groundwater 7/15/63Owner Frances Wittman Address Bozeman, Montana

Contractor (if any) _____

Address of Contractor _____

Date Started _____ Date Completed _____

Describe means of obtaining groundwater without a well "as by sub-irrigation and other natural processes". Include depth to water when applicable. Obtained by enlargement of spring and small reservoir;



NW¼ Sec. 6 T. 2S R. 7E

Indicate point of appropriation and place of use, if possible.

Quantity of water developed and used with explanation of method used to measure or estimate such amount. If use is intermittent

estimate approximate lengths of periods of use _____

30 min or less inches - April through December of each year.

Signature of Owner Frances WittmanDate December 31, 1963

This form to be prepared by contractor (if any), otherwise by the owner.

Three copies of this notice are to be filed with the County Clerk and Recorder of the county in which the works are located.

Please answer all questions. If not applicable, so state, otherwise the form will be returned.

Original to the County Clerk and Recorder; duplicate to the State Engineer; Triplicate to the Montana Bureau of Mines and Geology and Quadruplicate for the Appropriator.

36005

#1691

State of Montana }
County of Gallatin } ss.

Filed Dec. 11, 1963

at 2:58 o'clock P. M.

DALE WESTON
COUNTY CLERK & RECORDER

By [Signature] DEPUTY

Fee \$ 2.00

T 25 R 7E

County Gallatin

JAN 16 1964

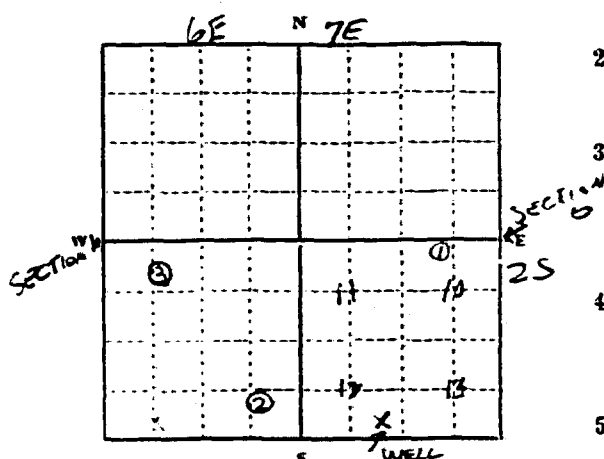
— 1988 —

— 1988 —

1. FRANK S & ELIZABETH J WOLCOTT of Route 2 Box 161, Bowman, Montana
(Name of Appropriator) (Address) (Town)

County of Gallatin State of Montana

have appropriated groundwater according to the Montana laws in effect prior to January 1, 1962, as follows:



Lot 12

SH. 1/4 Sec. 6 T. 23 N. 72

Indicate point of appropriation and place of use, if possible. Each small square represents 10 acres.

2. The beneficial use on which the claim is based Household and stock water to include a garden.
3. Date or approximate date of earliest beneficial use; and how continuous the use has been 1940
daily
4. The amount of groundwater claimed (in miner's inches or gallons per minute) well- 5 gal/min, Spring No 1 gal/min, Spring No 2 gal/min, Spring No 3 gal/min
5. If used for irrigation, give the acreage and description of the lands to which water has been applied and name of the owner hereof
2 acres of garden and lawn
Owner same as 1 above
6. The means of withdrawing such water from the ground and the location of each well or other means of withdrawal one well and three springs as indicated on diagram

7. The date of commencement and completion of the construction of the well, wells, or other works for withdrawal of groundwater..... 1940
8. The depth of water table..... 70 feet
9. So far as it may be available, the type, size and depth of each well or the general specifications of any other works for the withdrawal of groundwater:
Depth..... 115 feet
Casing..... 4 inch
Type pump jet
10. The estimated amount of groundwater withdrawn each year..... 465,075 gallons
11. The log of formations encountered in the drilling of each well if available..... N/A
12. Such other information of a similar nature as may be useful in carrying out the policy of this act, including reference to book and page of any county record.....

Signature of Owner _____

Date 1-7-31-63

Three copies to be filed by the owner with the County Clerk and Recorder of the county in which the well is located.

Please answer all questions. If not applicable, so state, otherwise the form will be returned.

Original to the County Clerk and Recorder: Duplicate to the State Engineer: Triplicate to the Montana Bureau of Mines and Geology, and Quadruplicate for the Appropriator.

1764

County of Genesee ss.
Dec 31, 1963
at 4:11 o'clock P. M.
Carl H. Hutton
COUNTY CLERK & RECORDER
By VA
DEPUTY
Fee \$ 20

File No. _____

T. 25 R 7E

DUPLICATE

County Gallatin

STATE OF MONTANA
ADMINISTRATOR OF GROUNDWATER CODE
OFFICE OF STATE ENGINEER

RECEIVED
DEC 19 1963

Notice of Completion of Groundwater Appropriation Without Well

(Under Chapter 237 Montana Session Laws, 1961)

Date of Appropriation of Groundwater 12/10/63

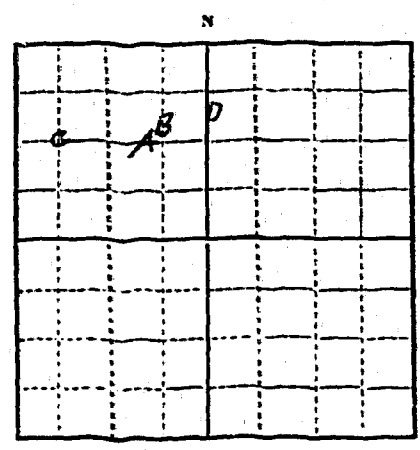
Owner Jim P. Olson Address RT 2 BOZEMAN MONT

Contractor (if any) none

Address of Contractor _____

Date Started _____ Date Completed _____

Describe means of obtaining groundwater without a well "as by sub-irrigation and other natural processes". Include depth to water when applicable.



- A-Spring — 60 GPM
- B-Spring — 40 GPM
- C-Spring — 40 GPM
- D-Spring — 30 GPM

Quantity of water developed and used with explanation of method used to measure or estimate such amount. If use is intermittent

estimate approximate lengths of periods of use

- A-12 mo per year
- B-C-D 8 mo per year

North 1/2 Sec. 7 T25 R7E
Indicate point of appropriation and place of use, if possible.

Signature of Owner Jim P. Olson
Trace L. Olson

Date 12/10/63

This form to be prepared by contractor (if any), otherwise by the owner.

Three copies of this notice are to be filed with the County Clerk and Recorder of the county in which the works are located.

Please answer all questions. If not applicable, so state, otherwise the form will be returned.

Original to the County Clerk and Recorder; duplicate to the State Engineer; Triplicate to the Montana Bureau of Mines and Geology and Quadruplicate for the Appropriator.

900

State of Montana } ss.
County of Gallatin }

Filed Dec. 18, 1943

at 12:40 o'clock P.

EARL WATSON
COUNTY CLERK & RECORDER

By John T. Morrow
DEPUTY

Fee \$ 2.00 Pd.

File No. _____

DUPLICATE

T 25 R 7 E

County Gallatin

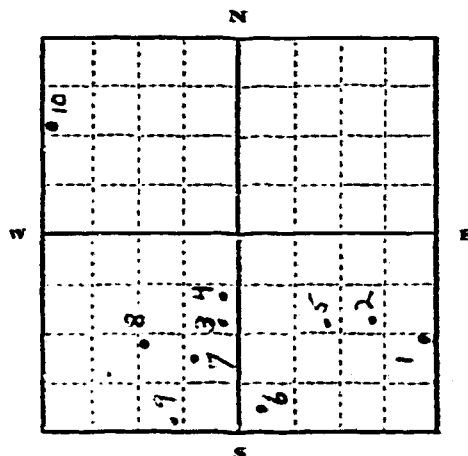
STATE OF MONTANA
ADMINISTRATOR OF GROUNDWATER CODE
OFFICE OF STATE ENGINEER

JAN 16 1964

Declaration of Vested Groundwater Rights

(Under Chapter 237, Montana Session Laws, 1961)

I David D. and Vivian L. Gray, of Route 2 Bozeman
(Name of Appropriator) (Address) (Town)
County of Gallatin State of Montana
have appropriated groundwater according to the Montana laws in effect prior to January 1, 1962, as follows:



SW 1/4
NW 1/4 Sec. 10 T. 25 R. 7 E
SE 1/4

Indicate point of appropriation and place of use, if possible. Each small square represents 10 acres.

2. The beneficial use on which the claim is based Stock water, household, irrigation
3. Date or approximate date of earliest beneficial use; and how continuous the use has been OCT. 1948
CONTINUOUS USE
4. The amount of groundwater claimed (in miner's inches or gallons per minute). 1-2-3-4 - run approximately 5 gals. per min. - 5, 6, 7, 8, 9, 10 approx. 3 gals per min.
5. If used for irrigation, give the acreage and description of the lands to which water has been applied and name of the owner thereof
Lawn & Garden only
6. The means of withdrawing such water from the ground and the location of each well or other means of withdrawal. No. 1 with PUMP & gravity flow, - No. 2, 3, 4, 10 are gravity flow
7. The date of commencement and completion of the construction of the well, wells, or other works for withdrawal of groundwater. No. 1 developed, 1947, No. 2 developed 1962, No. 3, 1955 - No. 4, 1920 - 5, 6, 7, 8, 9, 10 are free flowing springs
8. The depth of water table. varies
9. So far as it may be available, the type, size and depth of each well or the general specifications of any other works for the withdrawal of groundwater. No. 1 developed spring, concrete 4 ft. wide 6 ft. deep. No. 2 developed spring, 36 inch steel culvert 5 ft. deep. No. 3 developed spring 3 ft. x 4 ft. deep wooden, No. 4 developed spring 4 ft. by 6 ft. deep concrete
10. The estimated amount of groundwater withdrawn each year approximately 1,825,000 gals
11. The log of formations encountered in the drilling of each well if available.
NOT available and NOT applicable
12. Such other information of a similar nature as may be useful in carrying out the policy of this act, including reference to book and page of any county record.
NO RECORD

Signature of Owner

Date

Three copies to be filed by the owner with the County Clerk and Recorder of the county in which the well is located.

Please answer all questions. If not applicable, so state, otherwise the form will be returned.

Original to the County Clerk and Recorder; Duplicate to the State Engineer; Triplicate to the Montana Bureau of Mines and Geology, and Quadruplicate for the Appropriator.

35708

1374

State of Montana
County of Gallatin SS.
Filed 1730 1963
at 2:07 o'clock P.M.
By Earl Walton
COUNTY CLERK
By [Signature] DEPUTY
Fee \$ 5.00

File No. _____

DUPLICATE

STATE OF MONTANA
ADMINISTRATOR OF GROUNDWATER CODE
OFFICE OF STATE ENGINEER

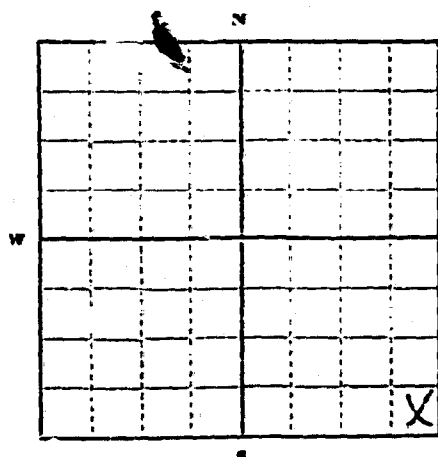
T. 5 S. R. 7 E. East
County Gallatin

DEC 30 1963

Declaration of Vested Groundwater Rights

(Under Chapter 237, Montana Session Laws, 1961)

1 School Dist. # 47 of Route # 2, N Bozeman, (Name of Appropriator) (Address) (Town)
County of Gallatin State of Montana
have appropriated groundwater according to the Montana laws in effect prior to January 1, 1962, as follows:



SE 1/4 Sec. 10 T. 25 R. 7E

Indicate point of appropriation
and place of use, if possible.
Each small square represents 10
acres.

2 The beneficial use on which the claim is based Household use
for school room

3 Date or approximate date of earliest beneficial use; and how con-
tinuous the use has been September 1, 1957

4 The amount of groundwater claimed (in miner's inches or gallons
per minute) 2 gals per minute

5 If used for irrigation, give the acreage and description of the lands
to which water has been applied and name of the owner thereof

School District No. 47 owner

6 The means of withdrawing such water from the ground and the
location of each well or other means of withdrawal Electric
Pump

7 The date of commencement and completion of the construction of the well, wells, or other works for with-
drawal of groundwater August 20, to September 1st, 1957

8 The depth of water table 35 feet.

9 So far as it may be available, the type, size and depth of each well or the general specifications of any other
works for the withdrawal of groundwater Drilled well with 4 inch casing and
submergible pump. Depth of well approximately 50 feet.

10 The estimated amount of groundwater withdrawn each year 40,000 gallon

11 The log of formations encountered in the drilling of each well if available Gravel and hardpan
no log available

12 Such other information of a similar nature as may be useful in carrying out the policy of this act, including
reference to book and page of any county record none available

SCHOOL DISTRICT NO. 47

By

Signature

Date

Dec 27, 1963

Three copies to be filed by the owner with the County Clerk and Recorder of the county in which the well is
located.

Please answer all questions. If not applicable, so state, otherwise the form will be returned.

Original to the County Clerk and Recorder; duplicate to the State Engineer; Triplicate to the Montana Bureau
of Mines and Geology, and Quadruplicate for the Appropriator.

14061

1099

State of Montana :
County of Gallatin) ss.
Filed Dec 27 1967
at 3.10 o'clock P M.
Paul Wallon
COUNTY CLERK & RECORDER
By [Signature] DEPUTY
Fee \$ 20.00

File No. _____

T 2S R 7E

DUPLICATE

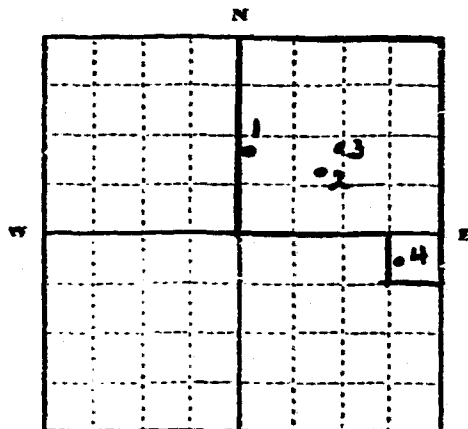
County Gallatin

STATE OF MONTANA
ADMINISTRATOR OF GROUNDWATER CODE
OFFICE OF STATE ENGINEER

Declaration of Vested Groundwater Rights

(Under Chapter 237, Montana Session Laws, 1961)

1. Willard J. & Norma F. Busby East of Livingston - Livingston
(Name of Appropriator) (Address) (Town)
County of Park State of Montana
have appropriated groundwater according to the Montana laws in effect prior to January 1, 1962, as follows:



NE $\frac{1}{4}$ & NE $\frac{1}{4}$ of the SE $\frac{1}{4}$ & 2 Acres in
the NE corner of the NW $\frac{1}{4}$ of the
 $\frac{1}{4}$ Sec. 12 T. 2S. R. 7E SE $\frac{1}{4}$

Indicate point of appropriation
and place of use, if possible. Each
small square represents 10 acres.

2. The beneficial use on which the claim is based See reverse side
3. Date or approximate date of earliest beneficial use; and how continuous the use has been 1928 and undetermined period thereto
4. The amount of groundwater claimed (in miner's inches or gallons per minute) 1. Approx. 100"/min. 2. Approx. 15 GPM 3. Approx. 13 GPM 4. Approx. 100"/min.
5. If used for irrigation, give the acreage and description of the lands to which water has been applied and name of the owner thereof Small amount of 3 is used to irrigate garden in the SW $\frac{1}{4}$ of the NE $\frac{1}{4}$ of said section.
6. The means of withdrawing such water from the ground and the location of each well or other means of withdrawal See reverse side
7. The date of commencement and completion of the construction of the well, wells, or other works for withdrawal of groundwater Water works on Springs 2 & 3 has been completed since 1928 and undetermined period of time thereto.
8. The depth of water table Unknown as Spring 2 has always been sufficient to provide adequate water for household purposes
9. So far as it may be available, the type, size and depth of each well or the general specifications of any other works for the withdrawal of groundwater. Note: No well. Spring 2 piped from spring to house and garden, e.g. Spring 3 could be used for irrigation of the NE $\frac{1}{4}$ of the NE $\frac{1}{4}$ of the SE $\frac{1}{4}$
10. The estimated amount of groundwater withdrawn each year Unknown
11. The log of formations encountered in the drilling of each well if available No well
12. Such other information of a similar nature as may be useful in carrying out the policy of this act, including reference to book and page of any county record None

Signature of Owner

Date December 27, 1963

Three copies to be filed by the owner with the County Clerk and Recorder of the county in which the well is located.

Please answer all questions. If not applicable, so state, otherwise the form will be returned.

Original to the County Clerk and Recorder; Duplicate to the State Engineer; Triplicate to the Montana Bureau of Mines and Geology; and Quadruplicate for the Appropriator.

35130

- Spring 1 is a natural flow spring that runs through the summer months into September or whenever the first freeze occurs. Used strictly for stock water.
- Spring 2 is a natural flow spring that runs a substantial amount of water. This is piped year round into the house which is located in the SW $\frac{1}{4}$ of the SW $\frac{1}{4}$ of the NE $\frac{1}{4}$ of said section. Sometimes used for supplementary stock water.
- Spring 3 is a natural flow spring that is used for stock water purposes and irrigation for the garden and flows year round (Could be used for irrigation as previously described)
- Spring 4 is a natural flow spring in the corner of a hay meadow which is used for stock water until the freeze.

15/16

County of Gallatin
 Filed Dec 31 1957
 at 10:58 o'clock P.M.
 Ernest Wallace
 COUNTY CLERK & RECORDER
 By *[Signature]* Deputy
 Fee \$ 2.00

STATE OF MONTANA
ADMINISTRATOR OF GROUNDWATER CODE
MONTANA WATER RESOURCES BOARD

NOTICE OF COMPLETION OF GROUNDWATER APPROPRIATION WITHOUT WELL

Developed After January 1, 1962

(Under Chapter 237, Montana Session Laws, 1961, as amended)

This form to be prepared by contractor (if any), otherwise by the owner.

Three copies of this notice are to be filed with the County Clerk and Recorder of the county in which the works are located.

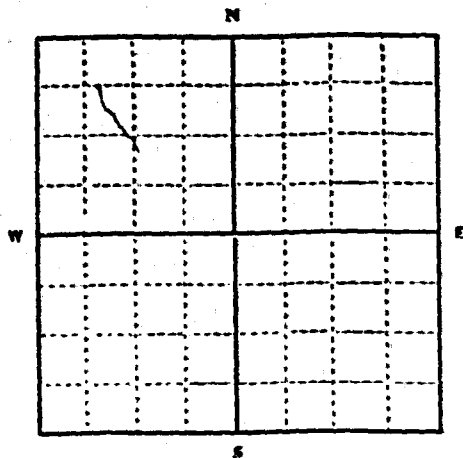
Please answer all questions. If not applicable, so state, otherwise the form may be returned.

For Administrator's Use

File 3299

6-29-73

GW 1 110 p.m.



28 1/4 NE 1/4 Sec 13

28 N R 7 E E

S W

INDICATE POINT OF APPROPRIATION
AND PLACE OF USE, IF POSSIBLE.
Elevation of spring, if known or esti-

mated 6,000 ft.

Owner Howard and Mildred Carter

Address Hoffman Route, Livingston, Montana

Contractor (if any) none

Address of Contractor _____

Date Started _____ Date Completed _____

1. Describe means of obtaining groundwater (as by sub-irrigation,
developed spring, drains, etc.) natural flow

into tank.

2. Means of withdrawing water (gravity, pump, canal, etc.) natural flow

3. Depth of water table unknown

4. Use of the water stock water

5. Amount of groundwater claimed (in miner's inches or gallons
per minute) five miner inches

6. If used for irrigation, give number of acres and description
of land not used for irrigation

7. Estimate amount of water used each year unknown

8. Months of year spring flows twelve

Signature of Owner Howard M. Carter

Date June 25, 1973

3299

State of Montana :
County of Gallatin : ss.
Filed June 27, 1973
at 1:10 o'clock P.M.
Carl L. Stueby
County Clerk & Recorder
By Alta Hargan
Deputy
Fee \$ 25.00

File No. _____

DUPLICATE

T 2 S R 7 E

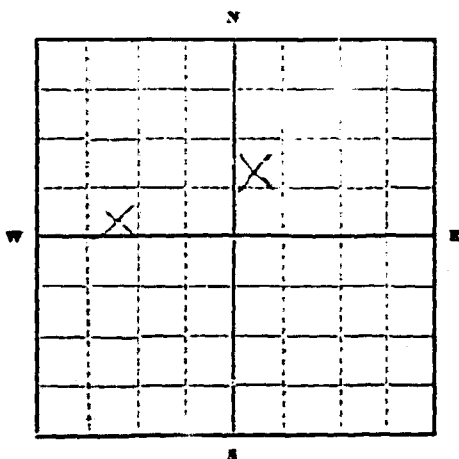
County Gallatin

RECEIVED
DEC 30 1963STATE OF MONTANA
ADMINISTRATOR OF GROUNDWATER CODE
OFFICE OF STATE ENGINEER

Declaration of Vested Groundwater Rights

(Under Chapter 237, Montana Session Laws, 1961)

I, SORENSON, LEONARD H. of Route # 2, Bozeman
 (Name of Appropriator) (Address) (Town)
 County of Gallatin State of Montana
 have appropriated groundwater according to the Montana laws in effect prior to January 1, 1962, as follows:



NE 1/4 Sec. 14 T 2 S R 7 E

Indicate point of appropriation
 and place of use, if possible.
 Each small square represents 10
 acres.

2. The beneficial use on which the claim is based Household lawn and garden irrigation
3. Date or approximate date of earliest beneficial use; and how continuous the use has been 1885 has been in continuous use since. two wells.
4. The amount of groundwater claimed (in miner's inches or gallons per minute) 2 gals. per minute
5. If used for irrigation, give the acreage and description of the lands to which water has been applied and name of the owner thereof lawn and garden plots in the NE 1/4 and the NW 1/4 of Sec. 14, T2S R7E, MPM
Leonard H. Sorenson
6. The means of withdrawing such water from the ground and the location of each well or other means of withdrawal Electric pumps
7. The date of commencement and completion of the construction of the well, wells, or other works for withdrawal of groundwater one in 1885, and one in June, 1950.
8. The depth of water table 20 feet and 16 feet
9. So far as it may be available, the type, size and depth of each well or the general specifications of any other works for the withdrawal of groundwater Both wells dug and lined with rock.
Depth of wells, 36 feet and 25 feet, respectively
10. The estimated amount of groundwater withdrawn each year 200,000 gallon.
11. The log of formations encountered in the drilling of each well if available solid rock and hard pan. No log available.
12. Such other information of a similar nature as may be useful in carrying out the policy of this act, including reference to book and page of any county record none available.

Signature of Owner Leonard H. SorensonDate Dec. 27, 1963

Three copies to be filed by the owner with the County Clerk and Recorder of the county in which the well is located.

Please answer all questions. If not applicable, so state, otherwise the form will be returned.

Original to the County Clerk and Recorder; duplicate to the State Engineer; Triplicate to the Montana Bureau of Mines and Geology. and Quadruplicate for the Appropriator.

~~9129~~
1100

State of Montana }
County of Gallatin } ss.
Filed Nov 27, 1963
at 3.12 o'clock P. M.
Carl Walker
COUNTY CLERK & RECORDER
By [Signature]
DEPUTY
Fee \$ 7.75

RECEIVED

191-1500-10/69

County Flathead 16

STATE OF MONTANA
ADMINISTRATOR OF GROUNDWATER CODE
MONTANA WATER RESOURCES BOARD

NOTICE OF COMPLETION OF GROUNDWATER APPROPRIATION WITHOUT WELL

Developed After January 1, 1962

(Under Chapter 237, Montana Session Laws, 1961, as amended)

This form to be prepared by contractor (if any), otherwise by the owner.

Three copies of this notice are to be filed with the County Clerk and Recorder of the county in which the works are located.

Please answer all questions. If not applicable, so state, otherwise the form may be returned.

For Administrator's Use

File 3298

6-29-73

GW 1 12:35 P.M.

STATE OF MONTANA
Owner BUREAU OF LAND MANAGEMENT
Address Helena, Mont
Contractor (if any) John Phillips
Address of Contractor Box 232
Date Started June 1963 Date Completed June 1963

1. Describe means of obtaining groundwater (as by sub-irrigation, developed spring, drains, etc.)

Developed Spring #1
#5-3-4-5-6 cleaned & cribbed

2. Means of withdrawing water (gravity, pump, canal, etc.)

Gravity

3. Depth of water table

4. Use of the water Stock Household

any other use as I see fit

5. Amount of groundwater claimed (in miner's inches or gallons per minute) # all 5-10 gals

per min. per spring

6. If used for irrigation, give number of acres and description of land

7. Estimate amount of water used each year 5-10

gals per min per spring

8. Months of year spring flows 12

INDICATE POINT OF APPROPRIATION AND PLACE OF USE, IF POSSIBLE. Elevation of spring, if known or estimated

mated

Signature of Owner John Phillips
Date 27 June 1973

55459

3298

State of Montana }
County of Gallatin } ss.
Filed JUL 27 1973
at 12:35 O'CLOCK P.M.
Carl L. Stucky
County Clerk & Recorder
By Alta Kagan
Deputy
Fee \$ 2.00

County BEAVERHEAD

STATE OF MONTANA
ADMINISTRATOR OF GROUNDWATER CODE
MONTANA WATER RESOURCES BOARD

NOTICE OF COMPLETION OF GROUNDWATER APPROPRIATION WITHOUT WELL

Developed After January 1, 1962

(Under Chapter 237, Montana Session Laws, 1961, as amended)

This form to be prepared by contractor (if any), otherwise by the owner.

Three copies of this notice are to be filed with the County Clerk and Recorder of the county in which the works are located.

Please answer all questions. If not applicable, so state, otherwise the form may be returned.

| | |
|-------------------------|-------------------|
| For Administrator's Use | |
| File | <u>3796</u> |
| | <u>6-29-73</u> |
| GW 1 | <u>12.25 p.m.</u> |

Owner Willard A. Cullicksen

Address _____

Contractor (if any) _____

Address of Contractor _____

Date Started June 1968 Date Completed June 1968

1. Describe means of obtaining groundwater (as by sub-irrigation, developed spring, drains, etc.) _____

2. Means of withdrawing water (gravity, pump, canal, etc.) _____

3. Depth of water table Unknown


4. Use of the water Household use and irrigated

5. Amount of groundwater claimed (in miner's inches or gallons per minute) all 5-10 Gals per min per spring

6. If used for irrigation, give number of acres and description of land _____

7. Estimate amount of water used each year Same as 5

8. Months of year spring flows _____



1/4 Sec. 25 N R. 7E E W

INDICATE POINT OF APPROPRIATION AND PLACE OF USE, IF POSSIBLE.
Elevation of spring, if known or estimated _____

Signature of Owner W. A. Cullicksen

Date 27 June 1973

3296

State of Montana ss.
County of Gallatin
Filed June 27 19
at 12:35 o'clock P.M.
Carl F. Stucky
County Clerk & Recorder
By Alta Hagan
Deputy
Fee \$ 2.00 ad.