

439

125096

STATE OF MONTANA
County of Garfield }

Filed in the office of the County Clerk and
Recorder of Garfield County, State of Montana
this 30 day of Dec

A. D. 19 65 10:55 A. M.

Charles E. Thompson

County Clerk and Recorder

By *Marshall [Signature]*

Deputy

Fee Paid \$ 2.00

INDEXED *[Signature]*
SERIALIZED *[Signature]*

STATE OF MONTANA
ADMINISTRATOR OF GROUNDWATER CODE
MONTANA WATER RESOURCES BOARD

NOTICE OF COMPLETION OF GROUNDWATER
APPROPRIATION BY MEANS OF WELL

Developed after January 1, 1962

(Under Chapter 237 Montana Session Laws, 1961, as amended)

This form to be prepared by driller, and three copies to be filed by the owner with the County Clerk and Recorder in the county in which the well is located, last copy to be retained by driller.

Please, answer all questions. If not applicable, so state, otherwise the form may be returned.

Owner GLASSCOCK BROS.
Address MILES CITY
MONT
Date well started 8-10-68
completed 10-10-68

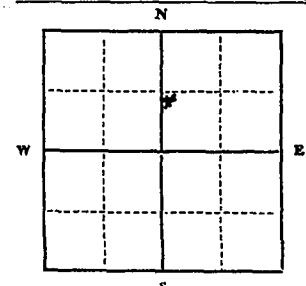
For Administrator's Use	
File	<u>June 25, 1970</u>
	<u>2:05 p.m.</u>
GW#	<u>135330</u>

Type of well DRILLED
(Dug, driven, bored or drilled)
Equipment used ROTARY
(Churn drill, rotary or other)
Water Use: Domestic Municipal Stock Irrigation
Industrial Drainage Other * Garden/Lawn

*Describe _____
USE: If used for irrigation, industrial, drainage or other. Explain, state number of acres and location or other data (i.e. Lot, Block and Addition). _____

ESTIMATED ANNUAL WITHDRAWAL

Size of Drilled Hole	Size and Weight of Casing	From (Feet)	To (Feet)	PERFORATIONS		
				Kind Size	From (Feet)	To (Feet)
<u>5 7/8"</u>	<u>4"</u>	<u>0</u>	<u>280</u>			



Static water levelft.*
Pumping water levelft.*
atgallons per minute,
measuredminutes after pumping
began.
*Measured from ground level.
Well developed by
forhours.
Power..... Pump..... HP
Remarks: (Gravel packing, cementing,
packers, type of shutoff)

SW 1/4 NE 1/4 Sec 29
T. 13 N. R. 43 E
S 108 W

INDICATE LOCATION OF WELL AND PLACE OF USE, IF POSSIBLE. EACH SMALL SQUARE REPRESENTS 40 ACRES.

Driller's Signature RONALD L. HSKIN DRILLING
Driller's Address MILES CITY, MONT.

..... LICENSE NO.

13N-43E
County CARROLL 29

MONTANA WATER RESOURCES BOARD
DRILLER'S LOG

Indicate the character, color, thickness of strata such as soil, clay, sand, gravel, shale, sandstone, etc. Show depth at which water is found and height to which water rises in well.

Top of Ground		(Elev. above sea level)
From (Feet)	To (Feet)	
<u>0</u>	<u>20</u>	<u>SAND</u>
<u>20</u>	<u>30</u>	<u>GUMBO</u>
<u>30</u>	<u>120</u>	<u>SAND</u>
<u>120</u>	<u>140</u>	<u>SAND & COAL</u>
<u>140</u>	<u>240</u>	<u>GUMBO</u>
<u>240</u>	<u>280</u>	<u>SAND</u>

280 Show exact depth of bottom

848
135330
Hasscock Bros
Public, the
D. W. Well Appropriation

STATE OF MONTANA
County of Garfield

Filed in the office of the County Clerk and
Recorder of Garfield County, State of Montana,
this 25th day of June

A. D. 19 70 at 2:05 o'clock P. M.

Charles H. ...
County Clerk and Recorder

By _____ Deputy

Fee Paid \$2.00

RECORDED
INDEXED
MAY 20 1970
GARFIELD COUNTY CLERK

6

File No.

T. 13 N R. 44 E

DUPLICATE

County Harfield

STATE OF MONTANA
ADMINISTRATOR OF GROUNDWATER CODE
OFFICE OF STATE ENGINEER

RECEIVED
DEC 30 1963

**Notice of Completion of Groundwater Appropriation
Without Well**

STATE ENGINEER

(Under Chapter 237 Montana Session Laws, 1961)

Date of Appropriation of Groundwater.....
Owner Alvin and Amanda Taylor Address Road Springs

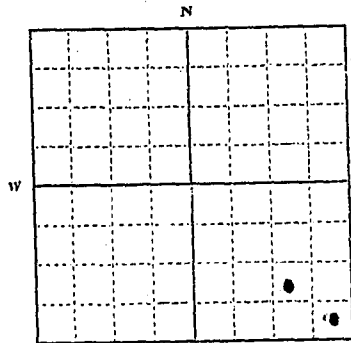
Contractor (if any)

Address of Contractor

Date Started 1924 Date Completed 1924

Describe means of obtaining groundwater without a well "as by
sub-irrigation and other natural processes". Include depth to
water when applicable. Open Spring

7' deep



SF 1/4 Sec. 6 T. 13 R. 44

Indicate point of appropriation
and place of use, if possible.

Quantity of water developed and used with explanation of method
used to measure or estimate such amount. If use is intermittent

estimate approximate lengths of periods of use. 20 years

Signature of Owner Amanda Taylor
Alvin Taylor

Date 12-23-63

This form to be prepared by contractor (if any), otherwise by the owner.

Three copies of this notice are to be filed with the County Clerk and Recorder of the county in which the
works are located.

Please answer all questions. If not applicable, so state, otherwise the form will be returned.

Original to the County Clerk and Recorder; duplicate to the State Engineer; Triplicate to the Montana
Bureau of Mines and Geology and Quadruplicate for the Appropriator.

14714

260

124875

STATE OF MONTANA
County of Garfield

Filed in the office of the County Clerk and
Recorder of Garfield County, State of Montana,
this 23 day of Dec.

A. D. 1935 at 2:35 clock PM

Charles L. Thompson
County Clerk and Recorder

By Marion A. Carniel
Deputy

Fee Paid \$ 2.00

INDEXED MD
FILED CS

File No.

T. 13 N. R. 4 E.

DUPLICATE

County Garfield

STATE OF MONTANA
ADMINISTRATOR OF GROUNDWATER CODE
OFFICE OF STATE ENGINEER

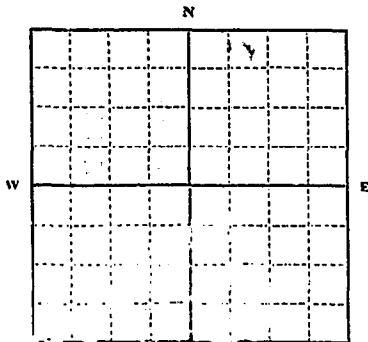
RECEIVED
DEC 30 1963

Declaration of Vested Groundwater Rights
(Under Chapter 237, Montana Session Laws, 1961)

STATE ENGINEER

1. Olivia + Amanda Taylor of Rock Springs
(Name of Appropriator) (Address) (Town)

County of Garfield State of Montana
have appropriated groundwater according to the Montana laws in effect prior to January 1, 1962, as follows:



NE 1/4 Sec. 6 T. 13 R. 4 E

Indicate point of appropriation and place of use, if possible. Each small square represents 10 acres.

2. The beneficial use on which the claim is based. House and Stockwater use

3. Date or approximate date of earliest beneficial use; and how continuous the use has been. 1938

4. The amount of groundwater claimed (in miner's inches or gallons per minute). 2 gal per minute

5. If used for irrigation, give the acreage and description of the lands to which water has been applied and name of the owner thereof

6. The means of withdrawing such water from the ground and the location of each well or other means of withdrawal. Electric Pump

7. The date of commencement and completion of the construction of the well, wells, or other works for withdrawal of groundwater. 1938

8. The depth of water table. 6' from top

9. So far as it may be available, the type, size and depth of each well or the general specifications of any other works for the withdrawal of groundwater. 160' deep 4" casing

10. The estimated amount of groundwater withdrawn each year. 500,000 gal

11. The log of formations encountered in the drilling of each well if available. None Available

12. Such other information of a similar nature as may be useful in carrying out the policy of this act, including reference to book and page of any county record.

Signature of Owner. Amanda Taylor

Date. 12/23/63

Three copies to be filed by the owner with the County Clerk and Recorder of the county in which the well is located.

Please answer all questions. If not applicable, so state, otherwise the form will be returned.

Original to the County Clerk and Recorder; Duplicate to the State Engineer; Triplicate to the Montana Bureau of Mines and Geology, and Quadruplicate for the Appropriator.

267

124882

STATE OF MONTANA }
County of Garfield }

Filed in the office of the County Clerk and
Recorder of Garfield County, State of Montana,
this 23 day of Dec.

A. D. 19 03 at 2:15 o'clock P. M.

Charles J. Langmuir
County Clerk and Recorder

Harold H. James
Deputy

Fee Paid \$2.00

INDEXED cmf
FILED cmf

GV

File No.

T. 13 N R. 44 E

DUPLICATE

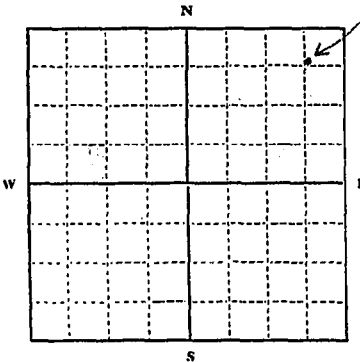
STATE OF MONTANA
ADMINISTRATOR OF GROUNDWATER CODE
OFFICE OF STATE ENGINEER

County Garfield
RECEIVED
JAN 6 1964

STATE ENGINEER

Declaration of Vested Groundwater Rights
(Under Chapter 237, Montana Session Laws, 1961)

1. Otto Hirsch (Name of Appropriator), of Rock Springs (Address) (Town),
County of Garfield State of Montana
have appropriated groundwater according to the Montana laws in effect prior to January 1, 1962, as follows:



N.E. 1/4 Sec. 8 T. 13 R. 44

Indicate point of appropriation and place of use, if possible. Each small square represents 10 acres.

- 2. The beneficial use on which the claim is based stock water well
- 3. Date or approximate date of earliest beneficial use; and how continuous the use has been 11-20-1963 and ever since
- 4. The amount of groundwater claimed (in miner's inches or gallons per minute) 10 gallons a minute
- 5. If used for irrigation, give the acreage and description of the lands to which water has been applied and name of the owner thereof
- 6. The means of withdrawing such water from the ground and the location of each well or other means of withdrawal pump jack 1 1/2 pipe + 3 inch cylinder

- 7. The date of commencement and completion of the construction of the well, wells, or other works for withdrawal of groundwater November 20, 1963
- 8. The depth of water table 4.0
- 9. So far as it may be available, the type, size and depth of each well or the general specifications of any other works for the withdrawal of groundwater stock well 110' 4 inch casing 108 ft 1 1/2 pipe and 3 inch cylinder
- 10. The estimated amount of groundwater withdrawn each year 300,000
- 11. The log of formations encountered in the drilling of each well if available from 0 ft to 18 ft sandy yellow clay 18-21 small gravel 21.5-39 yellow clay 39 to 76 blue clay 76-78 sandstone 78-10.4 blue shale 10.4 to 108 sand from 108 to 110 blue shale
- 12. Such other information of a similar nature as may be useful in carrying out the policy of this act, including reference to book and page of any county record at A.S.C. office in Garfield County

Signature of Owner Otto Hirsch
Date Dec. 28, 1963

Three copies to be filed by the owner with the County Clerk and Recorder of the county in which the well is located.

Please answer all questions. If not applicable, so state, otherwise the form will be returned.

Original to the County Clerk and Recorder; Duplicate to the State Engineer; Triplicate to the Montana Bureau of Mines and Geology, and Quadruplicate for the Appropriator.

503

125160

125160

STATE OF MONTANA
County of Garfield

Filed in the office of the County Clerk and
Recorder of Garfield County, State of Montana,
this 31 day of Dec.

A. D. 1923 at 8:00 o'clock P. M.

Charles E. Langston
County Clerk and Recorder
Maxwell B. Brown
Deputy

Paid \$ 2.00

[Handwritten signature]

[Faint vertical text]

[Small mark]

9

File No. _____

T. 13 N. R. 44 E

DUPLICATE

County Garfield

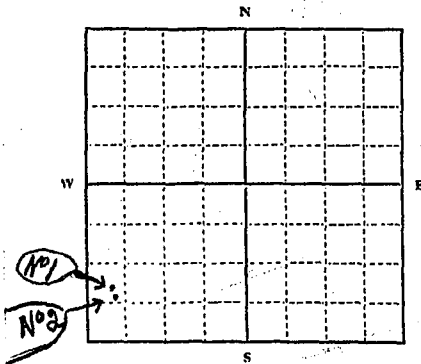
STATE OF MONTANA
ADMINISTRATOR OF GROUNDWATER CODE
OFFICE OF STATE ENGINEER

RECEIVED
JAN 8 1964

Declaration of Vested Groundwater Rights ENGINEER

(Under Chapter 237, Montana Session Laws, 1961)

1. Otto Hirsch of Rock Springs
(Name of Appropriator) (Address) (Town)
County of Garfield State of Montana
have appropriated groundwater according to the Montana laws in effect prior to January 1, 1962, as follows:



S.W. 1/4 S.W. Sec. 9 T. 13. R. 44

Indicate point of appropriation and place of use, if possible. Each small square represents 10 acres.

- 2. The beneficial use on which the claim is based: (1) stock water wells (2) Drinking + household use
- 3. Date or approximate date of earliest beneficial use; and how continuous the use has been: (1) 3-7-1950 used ever since (2) 4-2-48 used ever since
- 4. The amount of groundwater claimed (in miner's inches or gallons per minute): (1) 3 gal. per min. (2) 5 gallons per min.
- 5. If used for irrigation, give the acreage and description of the lands to which water has been applied and name of the owner thereof: No 1 + No 2 used for small gardens, lawns + trees
- 6. The means of withdrawing such water from the ground and the location of each well or other means of withdrawal: No 1 3" cylinder pump. No 2 submersible pump

- 7. The date of commencement and completion of the construction of the well, wells, or other works for withdrawal of groundwater: No 1 3-9-1950. No 2 4-5-48
- 8. The depth of water table: No 1 @ 80' No 2 at 153 feet
- 9. So far as it may be available, the type, size and depth of each well or the general specifications of any other works for the withdrawal of groundwater: No 1 stock water well, 90' 4" casing, 3 1/2" 1 1/2" pipe, 3" cylinder set at 80'. No 2 house well, 170' casing set at 156' casing size 4" pump pipe 1 1/2" submersible pump set at 84' sucker pipe set at 160 feet
- 10. The estimated amount of groundwater withdrawn each year: No 1 300,000 gal. No 2 100,000 gal. per year
- 11. Log of formations encountered in the drilling of each well if available: No 1 0-31 surface, 37-52 sandstone, 53-66 blue siltstone, 66-74 sand stringers + blue shale. No 2 Well 0-37 surface 37-52 sandstone, 52-66 blue siltstone, 66-74 sandstone + blue shale, 74-95 blue shale, 95-104 gray shale, 104-105 limestone, 105-120 sand stringers + gray shale, 120-132 sandy gray shale, 132-135 limestone, 135-142 sandstone, 142-151 gray, 151-153 coal, 153-170 sand stringers + gray shale
- 12. Such other information of a similar nature as may be useful in carrying out the policy of this act, including reference to book and page of any county record: none in county record

Signature of Owner: Otto Hirsch
Date: Dec. 28, 1963

Three copies to be filed by the owner with the County Clerk and Recorder of the county in which the well is located.
Please answer all questions. If not applicable, so state, otherwise the form will be returned.

Original to the County Clerk and Recorder; Duplicate to the State Engineer; Triplicate to the Montana Bureau of Mines and Geology, and Quadruplicate for the Appropriator.

23418

504

125161

STATE OF MONTANA }
County of Garfield }

Filed in the office of the County Clerk and
Recorder of Garfield County, State of Montana,

the 31 day of Dec.

at 8:01 o'clock P. M.

Sharon E. Langston
County Clerk and Recorder

Marvin A. James
Deputy

Fee Paid \$2.00

MD
RECORDED
CS
INDEXED

File No.

T. 13N R. 44E

DUPLICATE

County Garfield

STATE OF MONTANA
ADMINISTRATOR OF GROUNDWATER CODE
OFFICE OF STATE ENGINEER

RECEIVED
DEC 30 1963

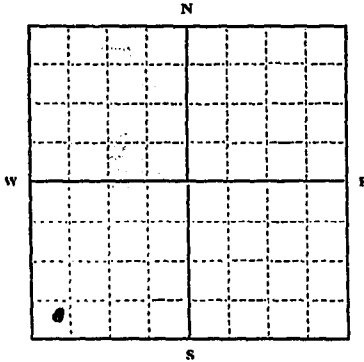
STATE ENGINEER

Declaration of Vested Groundwater Rights

(Under Chapter 237, Montana Session Laws, 1961)

1. Alvin E. Amanda Taylor, of Rock Springs
(Name of Appropriator) (Address) (Town)

County of Garfield State of Montana
have appropriated groundwater according to the Montana laws in effect prior to January 1, 1962, as follows:



SWSW 1/4 Sec. 12, T. 13, R. 44

Indicate point of appropriation and place of use, if possible. Each small square represents 10 acres.

2. The beneficial use on which the claim is based. Stockwater

3. Date or approximate date of earliest beneficial use; and how continuous the use has been. 1940

4. The amount of groundwater claimed (in miner's inches or gallons per minute). 15 gal per minute

5. If used for irrigation, give the acreage and description of the lands to which water has been applied and name of the owner thereof

6. The means of withdrawing such water from the ground and the location of each well or other means of withdrawal. Windmill

7. The date of commencement and completion of the construction of the well, wells, or other works for withdrawal of groundwater. 1940

8. The depth of water table. 18'

9. So far as it may be available, the type, size and depth of each well or the general specifications of any other works for the withdrawal of groundwater. 200'

10. The estimated amount of groundwater withdrawn each year. 500,000

11. The log of formations encountered in the drilling of each well if available

12. Such other information of a similar nature as may be useful in carrying out the policy of this act, including reference to book and page of any county record

Signature of Owner Amanda Taylor
Alvin Taylor
Date December 23, 1963

Three copies to be filed by the owner with the County Clerk and Recorder of the county in which the well is located.

Please answer all questions. If not applicable, so state, otherwise the form will be returned.

Original to the County Clerk and Recorder; Duplicate to the State Engineer; Triplicate to the Montana Bureau of Mines and Geology, and Quadruplicate for the Appropriator.

14715

261
124876

STATE OF MONTANA }
County of Garfield }

Filed in the office of the County Clerk and
Recorder of Garfield County, State of Montana,
this 23 day of Dec.

A. D. 1963 at 2:40 P. M.

Charles C. Ayburn
County Clerk and Recorder
Merwin B. James
Deputy

Fee Paid \$ 2.00

md
INDEXED
md
FILED

File No.

T. 13 N R. 44 E 13

DUPLICATE

County.....

STATE OF MONTANA
ADMINISTRATOR OF GROUNDWATER CODE
OFFICE OF STATE ENGINEER

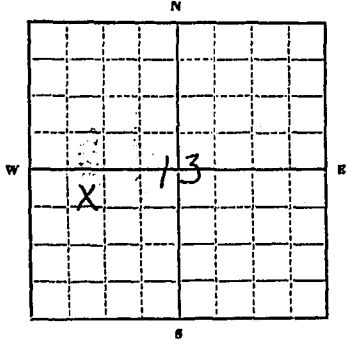
RECEIVED

Declaration of Vested Groundwater Rights 1964

(Under Chapter 237, Montana Session Laws, 1961)

STATE ENGINEER

1. ALVIN TAYLOR of Rock Springs
(Name of Appropriator) (Address) (Town)
County of GARFIELD State of MONTANA
have appropriated groundwater according to the Montana laws in effect prior to January 1, 1962, as follows:



N 1/4 Sec. 13, T. 13 N, R. 44 E

Indicate point of appropriation and place of use, if possible. Each small square represents 10 acres.

2. The beneficial use on which the claim is based FOR LIVESTOCK WATER

3. Date or approximate date of earliest beneficial use; and how continuous the use has been 1932 THIS WELL HAS BEEN USED EACH YEAR CONTINUOUSLY

4. The amount of groundwater claimed (in miner's inches or gallons per minute) 15 GAL PER MINUTE

5. If used for irrigation, give the acreage and description of the lands to which water has been applied and name of the owner thereof X

6. The means of withdrawing such water from the ground and the location of each well or other means of withdrawal GASOLINE ENGINE & PUMP JACK

7. The date of commencement and completion of the construction of the well, wells, or other works for withdrawal of groundwater 1932

8. The depth of water table 16 FT.

9. So far as it may be available, the type, size and depth of each well or the general specifications of any other works for the withdrawal of groundwater 16 FT. DEEP 2" CASING 16 FT. IN LENGTH 1 1/2" WELL PIPE STANDARD PUMP JACK, 1 GASOLINE ENGINE

10. The estimated amount of groundwater withdrawn each year 150,000 GAL

11. The log of formations encountered in the drilling of each well if available X

12. Such other information of a similar nature as may be useful in carrying out the policy of this act, including reference to book and page of any county record 1. good stock well located 1 mile north of described well

Signature of Owner Amanda Taylor
Alvin Taylor

Date 12-26-65

Three copies to be filed by the owner with the County Clerk and Recorder of the county in which the well is located.

Please answer all questions. If not applicable, so state, otherwise the form will be returned.

Original to the County Clerk and Recorder; duplicate to the State Engineer; Triplicate to the Montana Bureau of Mines and Geology, and Quadruplicate for the Appropriator.

336

124992

STATE OF MONTANA }
County of Garfield }

Filed in the office of the County Clerk and
Recorder of Garfield County, State of Montana,
this 20 day of Nov.

A. D. 19 63 at 8:35 o'clock

Charles E. Ferguson

County Clerk and Recorder

By Marion R. James
Deputy

Fee Paid 3.00

INDEXED mf
FILED mf

RECORDED
INDEXED

File No.

T. 13 N. 14 E.

DUPLICATE

County Garfield

STATE OF MONTANA
ADMINISTRATOR OF GROUNDWATER CODE
OFFICE OF STATE ENGINEER

RECEIVED
DEC 30 1963

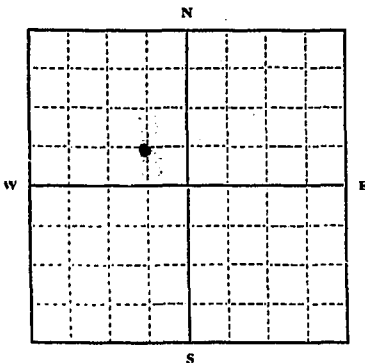
Declaration of Vested Groundwater Rights

(Under Chapter 237, Montana Session Laws, 1961)

STATE ENGINEER

1. Alvin & Amanda Taylor, of Rock Springs
(Name of Appropriator) (Address)

County of _____ State of _____
have appropriated groundwater according to the Montana laws in effect prior to January 1, 1962, as follows:



SE NW 1/4 Sec. 15 T. 13 R. 14

Indicate point of appropriation and place of use, if possible. Each small square represents 10 acres.

2. The beneficial use on which the claim is based. Stockwater

3. Date or approximate date of earliest beneficial use; and how continuous the use has been. 1958

4. The amount of groundwater claimed (in miner's inches or gallons per minute) 30 gal per minute

5. If used for irrigation, give the acreage and description of the lands to which water has been applied and name of the owner thereof

6. The means of withdrawing such water from the ground and the location of each well or other means of withdrawal

Electric Pump

7. The date of commencement and completion of the construction of the well, wells, or other works for withdrawal of groundwater. 1958

8. The depth of water table. 20'

9. So far as it may be available, the type, size and depth of each well or the general specifications of any other works for the withdrawal of groundwater. 200' deep 4" casing

10. The estimated amount of groundwater withdrawn each year. 600,000

11. The log of formations encountered in the drilling of each well if available.

12. Such other information of a similar nature as may be useful in carrying out the policy of this act, including reference to book and page of any county record.

Signature of Owner. Amanda Taylor

Date. 12-23-63

Three copies to be filed by the owner with the County Clerk and Recorder of the county in which the well is located.

Please answer all questions. If not applicable, so state, otherwise the form will be returned.

Original to the County Clerk and Recorder; Duplicate to the State Engineer; Triplicate to the Montana Bureau of Mines and Geology, and Quadruplicate for the Appropriator.

14716

262

124377

STATE OF MONTANA }
County of Garfield }

Filed in the Office of the County Clerk and
Recorder of Garfield County, State of Montana,
this 25 day of June

A. D. 1913 at 7:15 o'clock P. M.

Charles E. Thompson
County Clerk and Recorder

By Marion L. James
Deputy

Fee Paid \$ 3.00

INDEXED ml
FILED ml

File No. _____

T. 13^N R. 44^E

DUPLICATE

County Garfield

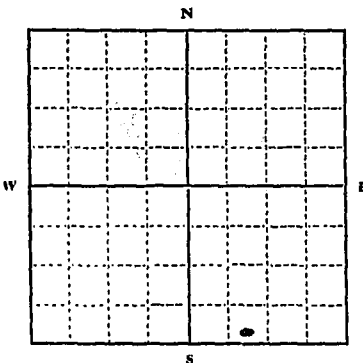
STATE OF MONTANA
ADMINISTRATOR OF GROUNDWATER CODE
OFFICE OF STATE ENGINEER

RECEIVED
DEC 30 1963

Declaration of Vested Groundwater Rights
STATE ENGINEER

(Under Chapter 237, Montana Session Laws, 1961)

1. Alvin & Amanda Taylor, of Rock Springs
(Name of Appropriator) (Address) (Town)
County of Garfield State of Montana
have appropriated groundwater according to the Montana laws in effect prior to January 1, 1962, as follows:



SE
1/4 Sec. 17, T. 13, R. 44

Indicate point of appropriation and place of use, if possible. Each small square represents 10 acres.

2. The beneficial use on which the claim is based Agriculture

3. Date or approximate date of earliest beneficial use; and how continuous the use has been 1958

4. The amount of groundwater claimed (in miner's inches or gallons per minute) 30 gal per minute

5. If used for irrigation, give the acreage and description of the lands to which water has been applied and name of the owner thereof

6. The means of withdrawing such water from the ground and the location of each well or other means of withdrawal Electric Pump

7. The date of commencement and completion of the construction of the well, wells, or other works for withdrawal of groundwater 1958

8. The depth of water table 100'

9. So far as it may be available, the type, size and depth of each well or the general specifications of any other works for the withdrawal of groundwater 4" casing - 204' deep

10. The estimated amount of groundwater withdrawn each year 200,000

11. The log of formations encountered in the drilling of each well if available 0 - 164' Gravel
164' - 204' water sand

12. Such other information of a similar nature as may be useful in carrying out the policy of this act, including reference to book and page of any county record.

Signature of Amanda Taylor

Date 12/1/63

Three copies to be filed by the owner with the County Clerk and Recorder of the county in which the well is located.

Please answer all questions. If not applicable, so state, otherwise the form will be returned.

Original to the County Clerk and Recorder; Duplicate to the State Engineer; Triplicate to the Montana Bureau of Mines and Geology, and Quadruplicate for the Appropriator.

264
124879

STATE OF MONTANA }
County of Garfield }

Filed in the office of the County Clerk and
Recorder of Garfield County, State of Montana,
this 23 day of Nov.

A. D. 1963 at 2:55 o'clock P.M.

Charles C. Raymond
County Clerk and Recorder
By Marion A. Raymond
Deputy

Fee Paid \$ 9.00

INDEXED m J
FILED 268

RECEIVED
NOV 10 1958

T. 13N R. 44E
County Garfield

17

STATE ENGINEER MONTANA BUREAU OF MINES AND GEOLOGY
Butte, Montana

WATER WELL LOG

Owner: Alvin Taylor Address: Rock Springs, Montana
Driller: George F. Askin Address: Miles City, Montana
Date Started: May 15, 1958 Date Completed: May 18, 1958
Location: Sec. 17 T. 13N R. 44E 1/4 sec. SE 1/4

Type of well: drilled Equipment used: Rotary
(Dug, driven, bored, or drilled) (Churn drill, rotary, other)

Water use: Domestic Municipal Stock Irrigation
Industrial Drainage Other: _____

Casing: 1 ft. to 20 ft. Type: Galvanized Size: 4 inch

Casing: 4 ft. to _____ ft. Type: _____ Size: _____

Casing: _____ ft. to _____ ft. Type: _____ Size: _____

Perforated or Screened: Ft. 180 to ft. 20 ft. to ft. _____ to ft. _____

Type of screen or perforations: little round holes

Static Water level, for non-flowing well: 100 ft. feet.

Shut-in pressure, for flowing well: _____ lb./sq. in. on: _____ (date)

Pumping water level: 120 feet feet at 30 gal. per min.

How tested: baler

Length of test: 5 hours

Remarks: (Gravel packing, cementing, packers, type of shut-off, depth of shut-off)

(over)

File No.

T. 13N R. 44E

DUPLICATE

County Garfield

STATE OF MONTANA
ADMINISTRATOR OF GROUNDWATER CODE
OFFICE OF STATE ENGINEER

RECEIVED
JAN 6 1964

Notice of Completion of Groundwater Appropriation Without Well

STATE ENGINEER

(Under Chapter 237 Montana Session Laws, 1961)

Date of Appropriation of Groundwater 1908

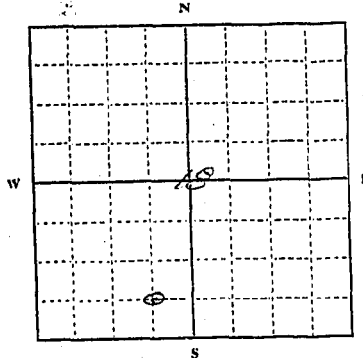
Owner Alvin Taylor Address Rock Springs Mont.

Contractor (if any) OWNER

Address of Contractor Rock Springs, Mont

Date Started 1908 Date Completed 1908

Describe means of obtaining groundwater without a well "as by sub-irrigation and other natural processes". Include depth to water when applicable. Digging out and racking up said spring Two Feet To ground water



SE 1/4 Sec. 18 T. 13N R. 44E
Indicate point of appropriation and place of use, if possible.

Quantity of water developed and used with explanation of method used to measure or estimate such amount. If use is intermittent

estimate approximate lengths of periods of use Two
gallons per minute &
water is used
continuously measured
with 1 gallon bucket.

Signature of Owner Alvin Taylor
Amanda Taylor
Date 12/26/63

This form to be prepared by contractor (if any), otherwise by the owner.

Three copies of this notice are to be filed with the County Clerk and Recorder of the county in which the works are located.

Please answer all questions. If not applicable, so state, otherwise the form will be returned.

Original to the County Clerk and Recorder; duplicate to the State Engineer; Triplicate to the Montana Bureau of Mines and Geology and Quadruplicate for the Appropriator.

337

124993

STATE OF MONTANA }
County of Garfield

Filed in the office of the County Clerk and
Recorder of Garfield County, State of Montana,
this 20 day of Dec

A. D. 1963 at 8:40 o'clock P. M.

Charles E. Thompson
County Clerk and Recorder

By Marion B. James
Deputy

Fee Paid 2.00

INDEXED mf
FILED mf

RECORDED
INDEXED

File No.

T. 13^N R. 44^E

DUPLICATE

County Garfield

STATE OF MONTANA
ADMINISTRATOR OF GROUNDWATER CODE
OFFICE OF STATE ENGINEER

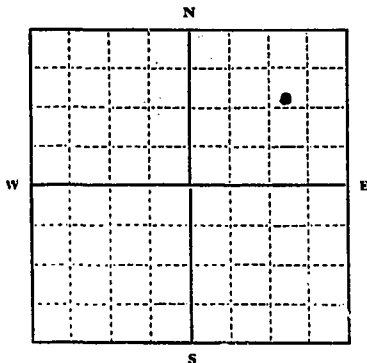
RECEIVED
DEC 30 1963

Declaration of Vested Groundwater Rights

(Under Chapter 237, Montana Session Laws, 1961) STATE ENGINEER

1. Alvin E. Amanda Taylor, of Roll Springs,
(Name of Appropriator) (Address)
(Town)

County of Garfield State of Montana
have appropriated groundwater according to the Montana laws in effect prior to January 1, 1962, as follows:



2. The beneficial use on which the claim is based... Stockwater

3. Date or approximate date of earliest beneficial use; and how continuous the use has been... 1958

4. The amount of groundwater claimed (in miner's inches or gallons per minute)... 30 gal per minute

5. If used for irrigation, give the acreage and description of the lands to which water has been applied and name of the owner thereof

6. The means of withdrawing such water from the ground and the location of each well or other means of withdrawal... Electric Pump

NE 1/4 Sec 21 T. 13 R. 44

Indicate point of appropriation and place of use, if possible. Each small square represents 10 acres.

7. The date of commencement and completion of the construction of the well, wells, or other works for withdrawal of groundwater... 1958

8. The depth of water table... 15'

9. So far as it may be available, the type, size and depth of each well or the general specifications of any other works for the withdrawal of groundwater... 100' Deep 4" Casing

10. The estimated amount of groundwater withdrawn each year... 650,000 Gal.

11. The log of formations encountered in the drilling of each well if available... None available

12. Such other information of a similar nature as may be useful in carrying out the policy of this act, including reference to book and page of any county record.

Signature of Owner... Amanda Taylor

Date 12-23-63

Three copies to be filed by the owner with the County Clerk and Recorder of the county in which the well is located.

Please answer all questions. If not applicable, so state, otherwise the form will be returned.

Original to the County Clerk and Recorder; Duplicate to the State Engineer; Triplicate to the Montana Bureau of Mines and Geology, and Quadruplicate for the Appropriator.

265

124880

STATE OF MONTANA }
County of Garfield }

Filed in the Office of the County Clerk and
Recorder of Garfield County, State of Montana,
this 23 day of Dec

P. D. 1963 at 7:00 o'clock P M.

Charles A. Campbell
County Clerk and Recorder

By Thurston R. Jones
Sergeant

See Field No. 700

mj
cap

28

File No. _____

T. 13 N R 44 E

DUPLICATE

County Beaumont

STATE OF MONTANA
ADMINISTRATOR OF GROUNDWATER CODE
OFFICE OF STATE ENGINEER

RECEIVED
JAN 6 1964

Declaration of Vested Groundwater Rights

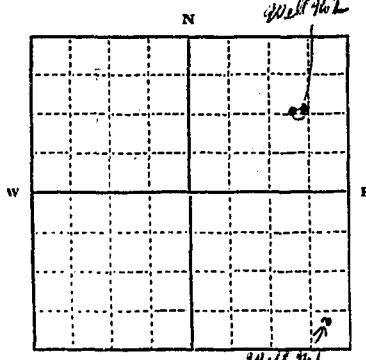
(Under Chapter 237, Montana Session Laws, 1961)

STATE ENGINEER

1. Carl Kirich, of Rock Springs
(Name of Appropriator) (Address) (Town)

County of Beaumont State of Montana

have appropriated groundwater according to the Montana laws in effect prior to January 1, 1962, as follows:



NE 1/4 28 S 13 44
Sec. 28 T. 13 R. 44

Indicate point of appropriation and place of use, if possible. Each small square represents 10 acres.

2. The beneficial use on which the claim is based Well #2 stock water
Well #1 stock water & house use

3. Date or approximate date of earliest beneficial use; and how continuous the use has been Well #1 drilled in 1918
Well #2 drilled in 1950

4. The amount of groundwater claimed (in miner's inches or gallons per minute) Well #1 & #2 pays about 5 gpm.

5. If used for irrigation, give the acreage and description of the lands to which water has been applied and name of the owner thereof Not used for irrigation

6. The means of withdrawing such water from the ground and the location of each well or other means of withdrawal Pumps and motors

7. The date of commencement and completion of the construction of the well, wells, or other works for withdrawal of groundwater Well #1 used in for cattle stock water
Well #2 used in for house and stock water

8. The depth of water table Well #2 140 ft Well #1 140 ft

9. So far as it may be available, the type, size and depth of each well or the general specifications of any other works for the withdrawal of groundwater Well #2 is 2 1/2 in. dia 18' deep
Well #1 has 1 1/2 in. dia & 2 1/2 x 18 in. depth and 5 in casing

10. The estimated amount of groundwater withdrawn each year Well #1 100,000 gal Well #2 100,000 gal

11. The log of formations encountered in the drilling of each well if available No log available for the same wells

12. Such other information of a similar nature as may be useful in carrying out the policy of this act, including reference to book and page of any county record I would have

Signature of Owner Carl Kirich
Date Dec 27 1963

Three copies to be filed by the owner with the County Clerk and Recorder of the county in which the well is located.

Please answer all questions. If not applicable, so state, otherwise the form will be returned.

Original to the County Clerk and Recorder; Duplicate to the State Engineer; Triplicate to the Montana Bureau of Mines and Geology, and Quadruplicate for the Appropriator.

23419

505
125162

STATE OF MONTANA }
County of Garfield }

Filed in the office of the County Clerk and
Recorder of Garfield County, State of Montana,
this 31 day of Dec.

A. D. 19 63 at 8:03 o'clock A. M.

Charles E. Langston
County Clerk and Recorder

By Marion H. Jensen
Deputy

Fee Paid \$ 2.00

~~_____~~
~~_____~~

330

File No.

T. 13 N R. 44 E

DUPLICATE

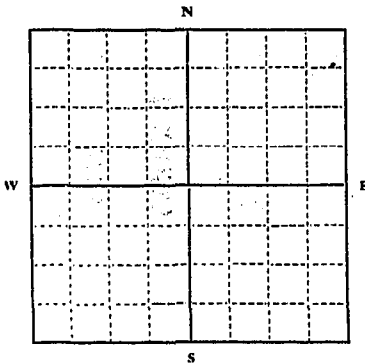
County. Cascade

STATE OF MONTANA
ADMINISTRATOR OF GROUNDWATER CODE
OFFICE OF STATE ENGINEER

RECEIVED
JAN 6 1964

Declaration of Vested Groundwater Rights
(Under Chapter 237, Montana Session Laws, 1961)

1. Albert J. Taylor, of Rock Springs
(Name of Appropriator) (Address) (Town)
County of Cascade State of Montana
have appropriated groundwater according to the Montana laws in effect prior to January 1, 1962, as follows:



S.E. 1/4 E. Sec. 7. T. 13. R. 44.

Indicate point of appropriation and place of use, if possible. Each small square represents 10 acres.

2. The beneficial use on which the claim is based. Stock & House

3. Date or approximate date of earliest beneficial use; and how continuous the use has been. 1938

4. The amount of groundwater claimed (in miner's inches or gallons per minute) 1.5 g.p.m. per min.

5. If used for irrigation, give the acreage and description of the lands to which water has been applied and name of the owner thereof
None

6. The means of withdrawing such water from the ground and the location of each well or other means of withdrawal
Jet Pump

7. The date of commencement and completion of the construction of the well, wells, or other works for withdrawal of groundwater. 1938

8. The depth of water table. 20 ft.

9. So far as it may be available, the type, size and depth of each well or the general specifications of any other works for the withdrawal of groundwater. C212, 4", 220 ft.

10. The estimated amount of groundwater withdrawn each year. 250,000

11. The log of formations encountered in the drilling of each well if available. not available

12. Such other information of a similar nature as may be useful in carrying out the policy of this act, including reference to book and page of any county record. not available

Signature of Owner Albert J. Taylor
Date. Dec 30, 1963

Three copies to be filed by the owner with the County Clerk and Recorder of the county in which the well is located.

Please answer all questions. If not applicable, so state, otherwise the form will be returned.

Original to the County Clerk and Recorder; Duplicate to the State Engineer; Triplicate to the Montana Bureau of Mines and Geology, and Quadruplicate for the Appropriator.

23352

438

125095

STATE OF MONTANA
County of Garfield

Filed in the office of the County Clerk and
Recorder of Garfield County, State of Montana,
this 30 day of Dec

A. D. 1963 at 10:54 A. M.

Charles E. Anderson
County Clerk and Recorder

By Marianne D. Cannon
Deputy

Fee Paid \$2.00

INDEXED ml
FILED cap

RECORDED
INDEXED