

File No. _____

T. 15 N R 31 E

DUPLICATE

County GARFIELD

STATE OF MONTANA
ADMINISTRATOR OF GROUNDWATER CODE
OFFICE OF STATE ENGINEER

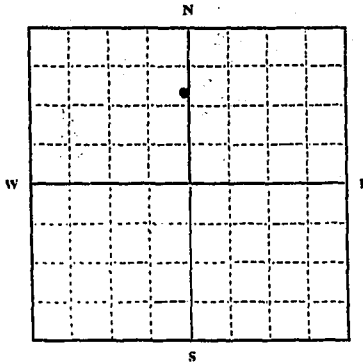
RECEIVED
JAN 6 1964
STATE ENGINEER

Declaration of Vested Groundwater Rights

(Under Chapter 237, Montana Session Laws, 1961)

1. Phillip MATOVICH, of Mosby
(Name of Appropriator) (Address)

County of GARFIELD State of MONTANA
have appropriated groundwater according to the Montana laws in effect prior to January 1, 1962, as follows:



1/4 Sec. 1 T. 15 R 31

Indicate point of appropriation and place of use, if possible. Each small square represents 10 acres.

2. The beneficial use on which the claim is based...
STOCK WATER

3. Date or approximate date of earliest beneficial use; and how continuous the use has been...
1944 CONTINUOUS

4. The amount of groundwater claimed (in miner's inches or gallons per minute)...
5 gpm

5. If used for irrigation, give the acreage and description of the lands to which water has been applied and name of the owner thereof

6. The means of withdrawing such water from the ground and the location of each well or other means of withdrawal...
5' WIND MILL ASTON PUMP

7. The date of commencement and completion of the construction of the well, wells, or other works for withdrawal of groundwater...
SUMMER 1944

8. The depth of water table...
180'

9. So far as it may be available, the type, size and depth of each well or the general specifications of any other works for the withdrawal of groundwater...
DRILLED 4" IRON CASING 200' deep

10. The estimated amount of groundwater withdrawn each year...
400,000

11. The log of formations encountered in the drilling of each well if available...
NONE AVAILABLE

12. Such other information of a similar nature as may be useful in carrying out the policy of this act, including reference to book and page of any county record

Signature of Owner Phil Matovich

Date 12-30-63

Three copies to be filed by the owner with the County Clerk and Recorder of the county in which the well is located.

Please answer all questions. If not applicable, so state, otherwise the form will be returned.

Original to the County Clerk and Recorder; Duplicate to the State Engineer; Triplicate to the Montana Bureau of Mines and Geology, and Quadruplicate for the Appropriator.

511
125168

STATE OF MONTANA
County of C. Hill

Filed in the office of the County Clerk and
Recorder of C. Hill County, State of Montana,
this 31 day of Dec.

A. D. 19 63 at 8:08 o'clock P. M.

Chase & Langston
County Clerk and Recorder

By Marian R. Jones
Deputy

Fee Paid \$ 2.00

INDEXED
FILED
DEC 31 1963
C. HILL COUNTY

[Faint, mostly illegible handwritten notes and stamps on the left side of the page]

[Faint, mostly illegible handwritten notes and stamps on the right side of the page]

File No. _____

T. 15 N 31 E

DUPLICATE

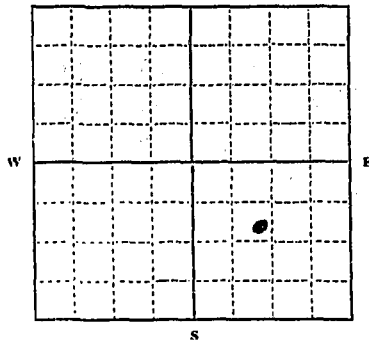
County Garfield

STATE OF MONTANA
ADMINISTRATOR OF GROUNDWATER CODE
OFFICE OF STATE ENGINEER

RECEIVED
JAN 6 1964

Declaration of Vested Groundwater Rights STATE ENGINEER
(Under Chapter 237, Montana Session Laws, 1961)

1. Phillip MATOVICH of Mosby
(Name of Appropriator) (Address) (Town)
County of GARFIELD State of MONTANA
have appropriated groundwater according to the Montana laws in effect prior to January 1, 1962, as follows:



NW 1/4 SE Sec. 4 T. 15 R. 31

Indicate point of appropriation and place of use, if possible. Each small square represents 10 acres.

2. The beneficial use on which the claim is based STOCK WATER

3. Date or approximate date of earliest beneficial use; and how continuous the use has been August 61

CONTINUOUS

4. The amount of groundwater claimed (in miner's inches or gallons per minute) 3 gpm

5. If used for irrigation, give the acreage and description of the lands to which water has been applied and name of the owner thereof

6. The means of withdrawing such water from the ground and the location of each well or other means of withdrawal

JEUSEN JACK - PISTON PUMP

7. The date of commencement and completion of the construction of the well, wells, or other works for withdrawal of groundwater 8-25-61 8-29-61

8. The depth of water table 177

9. So far as it may be available, the type, size and depth of each well or the general specifications of any other works for the withdrawal of groundwater

DRILLED - 4" CASING 12" IRON - 199'

10. The estimated amount of groundwater withdrawn each year 730,000

11. The log of formations encountered in the drilling of each well if available

clay gravel limestone sand stone coal
sandy clay sand & sand stone

12. Such other information of a similar nature as may be useful in carrying out the policy of this act, including reference to book and page of any county record.

Signature of Owner Phil Matovich

Date 12-30-63

Three copies to be filed by the owner with the County Clerk and Recorder of the county in which the well is located.

Please answer all questions. If not applicable, so state, otherwise the form will be returned.

Original to the County Clerk and Recorder; Duplicate to the State Engineer; Triplicate to the Montana Bureau of Mines and Geology, and Quadruplicate for the Appropriator.

507

125164

STATE OF MONTANA
County of Garfield

Filed in the office of the County Clerk and
Recorder of Garfield County, State of Montana,
this 31 day of Dec.

A. D. 1963 at 8:04 o'clock A.M.

Charles E. Ferguson
County Clerk and Recorder
By Merrie W. James
Deputy

Fee Paid \$ 2.00

mf
cert

RECORDED

INDEXED

INDEXED

[Handwritten notes]
125164
125164
125164

[Handwritten notes]
125164

[Handwritten notes]
125164

[Handwritten notes]
125164

File No.

T. 15 N. R. 31 E. 5

DUPLICATE

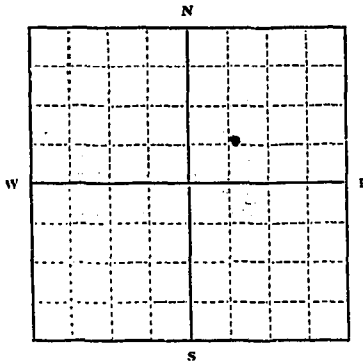
County GAREFIELD

STATE OF MONTANA
ADMINISTRATOR OF GROUNDWATER CODE
OFFICE OF STATE ENGINEER

RECEIVED
JAN 6 1964

Declaration of Vested Groundwater Rights STATE ENGINEER
(Under Chapter 237, Montana Session Laws, 1961)

1. Phillip MATOVICH, of Mosby
(Name of Appropriator) (Address) (Town)
County of GAREFIELD State of MONT.
have appropriated groundwater according to the Montana laws in effect prior to January 1, 1962, as follows:



SW
NE 1/4 Sec. 5, T. 15 N. R. 31 E.

Indicate point of appropriation and place of use, if possible. Each small square represents 10 acres.

2. The beneficial use on which the claim is based. STOCK WATER

3. Date or approximate date of earliest beneficial use; and how continuous the use has been. 1946

4. The amount of groundwater claimed (in miner's inches or gallons per minute). 4 gpm

5. If used for irrigation, give the acreage and description of the lands to which water has been applied and name of the owner thereof

6. The means of withdrawing such water from the ground and the location of each well or other means of withdrawal. 8' WIND MILL PISTON PUMP

7. The date of commencement and completion of the construction of the well, wells, or other works for withdrawal of groundwater. Summer 46

8. The depth of water table. 260

9. So far as it may be available, the type, size and depth of each well or the general specifications of any other works for the withdrawal of groundwater. DRILLED 4" 12" IRON CASING 275'

10. The estimated amount of groundwater withdrawn each year. 300,000

11. The log of formations encountered in the drilling of each well if available.

None AVAILABLE

12. Such other information of a similar nature as may be useful in carrying out the policy of this act, including reference to book and page of any county record.

Signature of Owner Phil Matovich

Date 12-30-63

Three copies to be filed by the owner with the County Clerk and Recorder of the county in which the well is located.

Please answer all questions. If not applicable, so state, otherwise the form will be returned.

Original to the County Clerk and Recorder; Duplicate to the State Engineer; Triplicate to the Montana Bureau of Mines and Geology, and Quadruplicate for the Appropriator.

512
125169

STATE OF MONTANA }
County of Garfield }

Filed in the office of the County Clerk and
Recorder of Garfield County, State of Montana:
this 31 day of Dec

A. D. 19 63 at 8:09 o'clock P. M.

Charles E. Vaughan
County Clerk and Recorder
By Muriel A. James
Deputy

Fee Paid \$ 2.00

21
cap

[Faint handwritten notes and stamps on the left side of the page, including what appears to be a date 'FEB 21 5' and other illegible markings.]

[Faint handwritten notes and stamps on the right side of the page, including a date 'FEB 21 5' and other illegible markings.]

GW

File No.

T. 15 N 31 E 9

DUPLICATE

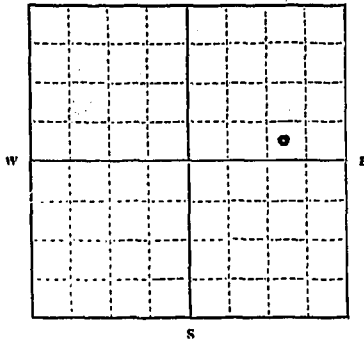
County Garfield

STATE OF MONTANA
ADMINISTRATOR OF GROUNDWATER CODE
OFFICE OF STATE ENGINEER

RECEIVED
JAN 6 1964

Declaration of Vested Groundwater Rights STATE ENGINEER
(Under Chapter 237, Montana Session Laws, 1961)

1. Phillip MATOVICH, of MOSBY
(Name of Appropriator) (Address) (Town)
County of GARFIELD State of MONTANA
have appropriated groundwater according to the Montana laws in effect prior to January 1, 1962, as follows:



SE 1/4 NE Sec. 9 T. 15 R. 31

Indicate point of appropriation and place of use, if possible. Each small square represents 10 acres.

2. The beneficial use on which the claim is based STOCK WATER

3. Date or approximate date of earliest beneficial use; and how continuous the use has been 1951

4. The amount of groundwater claimed (in miner's inches or gallons per minute) 7 gpm

5. If used for irrigation, give the acreage and description of the lands to which water has been applied and name of the owner thereof

6. The means of withdrawing such water from the ground and the location of each well or other means of withdrawal
6 WINDMILL PISTON PUMP

7. The date of commencement and completion of the construction of the well, wells, or other works for withdrawal of groundwater SUMMER 1951

8. The depth of water table 180'

9. So far as it may be available, the type, size and depth of each well or the general specifications of any other works for the withdrawal of groundwater
DRILLED well 5" 15" STEEL CASING 190' deep

10. The estimated amount of groundwater withdrawn each year 200,000

11. The log of formations encountered in the drilling of each well if available
None Available

12. Such other information of a similar nature as may be useful in carrying out the policy of this act, including reference to book and page of any county record

Signature of Owner Phil Matovich
Date 12-30-63

Three copies to be filed by the owner with the County Clerk and Recorder of the county in which the well is located.

Please answer all questions. If not applicable, so state, otherwise the form will be returned.

Original to the County Clerk and Recorder; Duplicate to the State Engineer; Triplicate to the Montana Bureau of Mines and Geology, and Quadruplicate for the Appropriator.

23422

508

125165

STATE OF MONTANA
County of Cascade

Filed in the _____ of the _____ and
Recorder of Cascade County _____
this _____ day of _____

A. D. 19 63 at 8:05 o'clock A.

Charles S. Daugherty
County Clerk and Recorder

By Marion R. James
Deputy

Fee Paid \$ 2.00

mf
CP

[Faint handwritten notes and stamps, including "RECORDED" and "INDEXED" visible]

[Faint handwritten notes and stamps, including "RECORDED" and "INDEXED" visible]

ew

File No.

T. 15 N 31 R 12

DUPLICATE

County Garfield

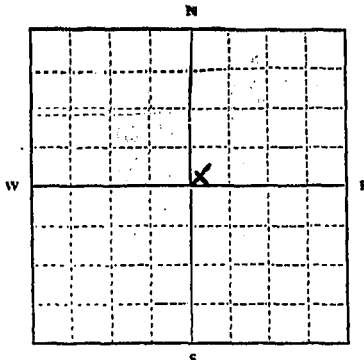
STATE OF MONTANA
ADMINISTRATOR OF GROUNDWATER CODE
OFFICE OF STATE ENGINEER

RECEIVED
JAN 6 1964

Declaration of Vested Groundwater Rights STATE ENGINEER

(Under Chapter 237, Montana Session Laws, 1961)

1. PHILLIP MATOVICH, of MOSBY
(Name of Appropriator) (Address) (Town)
County of GARFIELD State of MONTANA
HAVE APPROPRIATED groundwater according to the Montana laws in effect prior to January 1, 1962, as follows:



SW 1/4 NE Sec 11 T. 15 R. 31

Indicate point of appropriation and place of use, if possible. Each small square represents 10 acres.

2. The beneficial use on which the claim is based STOCKWATER

3. Date or approximate date of earliest beneficial use; and how continuous the use has been 1954 CONTINUOUS

4. The amount of groundwater claimed (in miner's inches or gallons per minute) 5 gpm

5. If used for irrigation, give the acreage and description of the lands to which water has been applied and name of the owner thereof

6. The means of withdrawing such water from the ground and the location of each well or other means of withdrawal
WORKING HEAD / MOTOR PISTON
PUMP

7. The date of commencement and completion of the construction of the well, wells, or other works for withdrawal of groundwater. 2-20-54 2-21-54

8. The depth of water table 140'

9. So far as it may be available, the type, size and depth of each well or the general specifications of any other works for the withdrawal of groundwater. DRILLED WELL 4" 12" CASING 150' deep

10. The estimated amount of groundwater withdrawn each year. 500 000 gal

11. The log of formations encountered in the drilling of each well if available. CLAY GRAVEL - SAND STONE

12. Such other information of a similar nature as may be useful in carrying out the policy of this act, including reference to book and page of any county record.

Signature of Owner Phil Matovich

Date 12-30-62

Three copies to be filed by the owner with the County Clerk and Recorder of the county in which the well is located.

Please answer all questions. If not applicable, so state, otherwise the form will be returned.

Original to the County Clerk and Recorder; Duplicate to the State Engineer; Triplicate to the Montana Bureau of Mines and Geology, and Quadruplicate for the Appropriator.

23420

506
125163

STATE OF MONTANA }
County of Garfield }

Filed in the office of the County Clerk and
Recorder of Garfield County, State of Montana,
on 21 day of Dec.
A. D. 1913 at 8:03 o'clock P. M.

Charles E. Ferguson
County Clerk and Recorder

By Manuel A. Jones
Deputy

Fee Paid \$ 3-00

mf
~~RECORDED~~
conf
~~INDEXED~~

[Faint, mostly illegible text and markings on the left side of the document, possibly including a date or reference number.]

[Faint, mostly illegible text and markings on the right side of the document, possibly including a date or reference number.]

GW

File No.

T. 14 R. 15

DUPLICATE

County GARFIELD

STATE OF MONTANA
ADMINISTRATOR OF GROUNDWATER CODE
OFFICE OF STATE ENGINEER

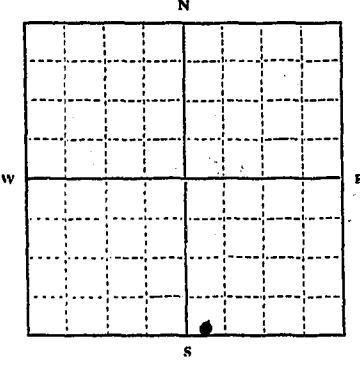
RECEIVED
JAN 6 1964
STATE ENGINEER

Declaration of Vested Groundwater Rights

(Under Chapter 237, Montana Session Laws, 1961)

1. Phillip MATOVICH, of Mosby
(Name of Appropriator) (Address) (Town)

County of GARFIELD State of MONTANA
have appropriated groundwater according to the Montana laws in effect prior to January 1, 1962, as follows:



SW 1/4 Sec. 14 T. R.

Indicate point of appropriation and place of use, if possible. Each small square represents 10 acres.

2. The beneficial use on which the claim is based. STALK WATER

3. Date or approximate date of earliest beneficial use; and how continuous the use has been. 1943

4. The amount of groundwater claimed (in miner's inches or gallons per minute). 2 gpm

5. If used for irrigation, give the acreage and description of the lands to which water has been applied and name of the owner thereof.

6. The means of withdrawing such water from the ground and the location of each well or other means of withdrawal. WORKING HEAD PISTON PUMP

7. The date of commencement and completion of the construction of the well, wells, or other works for withdrawal of groundwater. SUMMER 1943

8. The depth of water table. 270

9. So far as it may be available, the type, size and depth of each well or the general specifications of any other works for the withdrawal of groundwater. Drilled 4" IRON CASING 280'

10. The estimated amount of groundwater withdrawn each year. 375,000

11. The log of formations encountered in the drilling of each well if available. NONE AVAILABLE

12. Such other information of a similar nature as may be useful in carrying out the policy of this act, including reference to book and page of any county record.

Signature of Owner. Phil Matovich

Date. 12-30-63

Three copies to be filed by the owner with the County Clerk and Recorder of the county in which the well is located.

Please answer all questions. If not applicable, so state, otherwise the form will be returned.

Original to the County Clerk and Recorder; Duplicate to the State Engineer; Triplicate to the Montana Bureau of Mines and Geology, and Quadruplicate for the Appropriator.

513

125170

STATE OF MONTANA
County of Garfield

Filed in the office of the County Clerk and
Recorder of Garfield County, State of Montana,
this 21 day of Dec

A. D. 19 07 at 8:10 o'clock PM M.

James E. Langston
County Clerk and Recorder

By Thomas B. James
Deputy

Fee Paid \$ 3.00

INDEXED mlj
FILED cep

[Faint handwritten notes and stamps, including "C.V.G.", "12/21/07", and "125170"]

[Faint handwritten notes and stamps, including "12/21/07" and "125170"]

File No. _____

T. 15 N. R. 2 E

DUPLICATE

County Garfield

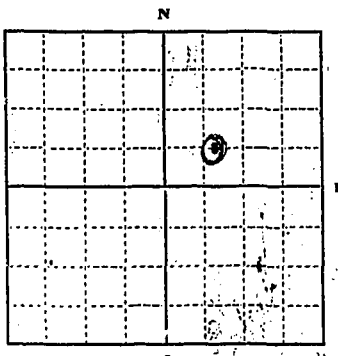
STATE OF MONTANA
ADMINISTRATOR OF GROUNDWATER CODE
OFFICE OF STATE ENGINEER

RECEIVED
JAN 6 1964

Declaration of Vested Groundwater Rights STATE ENGINEER

(Under Chapter 237, Montana Session Laws, 1961)

1. W. J. Brown Ranch Co., of Sand Springs, Montana
(Name of Appropriator) (Address) (Town)
County of Garfield State of _____
have appropriated groundwater according to the Montana laws in effect prior to January 1, 1962, as follows:



1/4 Sec. 22 T. 15 N. R. 2 E

Indicate point of appropriation and place of use, if possible. Each small square represents 10 acres.

- 2. The beneficial use on which the claim is based.....
Stock Water
- 3. Date or approximate date of earliest beneficial use; and how continuous the use has been.....
unknown—app. 1945
continuous
- 4. The amount of groundwater claimed (in miner's inches or gallons per minute).....
7 gal/min
- 5. If used for irrigation, give the acreage and description of the lands to which water has been applied and name of the owner thereof
.....
.....
- 6. The means of withdrawing such water from the ground and the location of each well or other means of withdrawal.....
10 ft wind mill

- 7. The date of commencement and completion of the construction of the well, wells, or other works for withdrawal of groundwater.....
unknown
- 8. The depth of water table.....
unknown—app. 170 ft
- 9. So far as it may be available, the type, size and depth of each well or the general specifications of any other works for the withdrawal of groundwater.....
4" casing down app. 200 ft.
- 10. The estimated amount of groundwater withdrawn each year.....
1,000,000 gal
- 11. The log of formations encountered in the drilling of each well if available.....
Not available
- 12. Such other information of a similar nature as may be useful in carrying out the policy of this act, including reference to book and page of any county record.....
.....

Signature of Owner William J. Brown
Date Dec. 31, 1963

Three copies to be filed by the owner with the County Clerk and Recorder of the county in which the well is located.

Please answer all questions. If not applicable, so state, otherwise the form will be returned.

Original to the County Clerk and Recorder; Duplicate to the State Engineer; Triplicate to the Montana Bureau of Mines and Geology, and Quadruplicate for the Appropriator.

23621

705

125364

STATE OF MONTANA }
County of Garfield }

Filed in the office of the County Clerk and
Recorder of Garfield County, State of Montana,
this 31 day of Dec

A. D. 1963 at 11:24 o'clock A.M.

Charles E. Daugherty
County Clerk and Recorder

By Muriel A. James
Seyour

Fee Paid \$ 2.00

INDEXED ml
FILED ml

File No.

T. 15 R. 32 E.

DUPLICATE

County Garfield

STATE OF MONTANA
ADMINISTRATOR OF GROUNDWATER CODE
OFFICE OF STATE ENGINEER

RECEIVED
JAN 6 1964

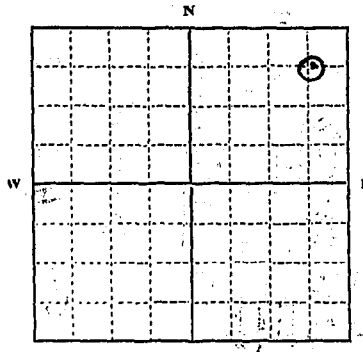
Declaration of Vested Groundwater Rights

(Under Chapter 237, Montana Session Laws, 1961)

STATE ENGINEER

1. W. J. Brown Ranch Co. of Sand Springs, Montana
(Name of Appropriator) (Address) (Town)

County of Garfield State of Montana
have appropriated groundwater according to the Montana laws in effect prior to January 1, 1962, as follows:



NE 1/4 Sec. 26 T. 15 R. 32

Indicate point of appropriation and place of use, if possible. Each small square represents 10 acres.

2. The beneficial use on which the claim is based.....

Stock water

3. Date or approximate date of earliest beneficial use; and how continuous the use has been.....

1962—Aug

Continuous

4. The amount of groundwater claimed (in miner's inches or gallons per minute).....

7 gal/min

5. If used for irrigation, give the acreage and description of the lands to which water has been applied and name of the owner thereof.....

6. The means of withdrawing such water from the ground and the location of each well or other means of withdrawal.....

Submersible pump powered by electricity

7. The date of commencement and completion of the construction of the well, wells, or other works for withdrawal of groundwater.....

Aug 1962

8. The depth of water table.....

App 150

9. So far as it may be available, the type, size and depth of each well or the general specifications of any other works for the withdrawal of groundwater.....

4" casing down 100 ft

10. The estimated amount of groundwater withdrawn each year.....

1,000,000 Gal

11. The log of formations encountered in the drilling of each well if available.....

not immediately available

12. Such other information of a similar nature as may be useful in carrying out the policy of this act, including reference to book and page of any county record.....

Signature of Owner W. J. Brown Ranch Co.
William J. Brown

Date Dec. 31, 1963

Three copies to be filed by the owner with the County Clerk and Recorder of the county in which the well is located.

Please answer all questions. If not applicable, so state, otherwise the form will be returned.

Original to the County Clerk and Recorder; Duplicate to the State Engineer; Triplicate to the Montana Bureau of Mines and Geology, and Quadruplicate for the Appropriator.

23620

70#
125363

STATE OF MONTANA }
County of Garfield }

Filed in the office of the County Clerk and
Recorder of Garfield County, State of Montana:
this 27 day of Dec

A. D. 19 63 at 11:23 o'clock A M.

Charles E. Sanderson
County Clerk and Recorder
By Thurston A. Jensen
Deputy

Fee Paid \$ 2.00

nd
RECORDED
clj
FILED

35

File No. _____

T. 15 N. R. 31

DUPLICATE

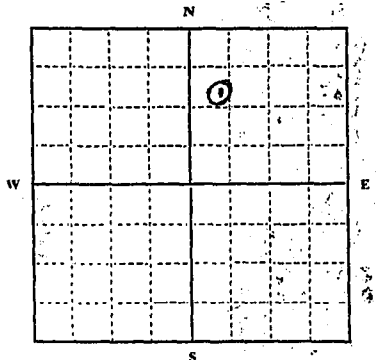
County Garfield

STATE OF MONTANA
ADMINISTRATOR OF GROUNDWATER CODE
OFFICE OF STATE ENGINEER

RECEIVED
JAN 6 1964

Declaration of Vested Groundwater Rights
(Under Chapter 237, Montana Session Laws, 1961)

1. W. J. Brown Ranch Co. of Sand Springs, Montana
(Name of Appropriator) (Address) (Town)
County of Garfield State of _____
have appropriated groundwater according to the Montana laws in effect prior to January 1, 1962, as follows:



NE 1/4 Sec. 25 T. 15 R. 31

Indicate point of appropriation and place of use, if possible. Each small square represents 10 acres.

- 2. The beneficial use on which the claim is based.....
Stock water
- 3. Date or approximate date of earliest beneficial use; and how continuous the use has been.....
about 1959
continuous
- 4. The amount of groundwater claimed (in miner's inches or gallons per minute).....
7 gal/min
- 5. If used for irrigation, give the acreage and description of the lands to which water has been applied and name of the owner thereof
- 6. The means of withdrawing such water from the ground and the location of each well or other means of withdrawal.....
Submersible pump powered by electricity
- 7. The date of commencement and completion of the construction of the well, wells, or other works for withdrawal of groundwater.....
unknown
- 8. The depth of water table.....
not sure - app. 220 ft
- 9. So far as it may be available, the type, size and depth of each well or the general specifications of any other works for the withdrawal of groundwater.....
4" casing down 230 ft
- 10. The estimated amount of groundwater withdrawn each year.....
1,000,000 gal
- 11. The log of formations encountered in the drilling of each well if available.....
not immediately available
- 12. Such other information of a similar nature as may be useful in carrying out the policy of this act, including reference to book and page of any county record.....

W. J. Brown Ranch Co.

Signature of Owner William J. Brown Jr.

Date Dec. 2, 1963

Three copies to be filed by the owner with the County Clerk and Recorder of the county in which the well is located.

Please answer all questions. If not applicable, so state, otherwise the form will be returned.

Original to the County Clerk and Recorder; Duplicate to the State Engineer; Triplicate to the Montana Bureau of Mines and Geology, and Quadruplicate for the Appropriator.

23622

706

125365

STATE OF MONTANA }
County of Garfield }

Filed in the office of the County Clerk and
Recorder of Garfield County, State of Montana,
this 31 day of Dec

A. D. 1913 at 11:30 o'clock AM

Charles E. [Signature]
County Clerk and Recorder

By Manuel B. [Signature]

Fee Paid \$2.00

[Signature]
[Signature]

RECORDED
INDEXED
DEC 31 1913

File No. _____

T. 15 R. 32

DUPLICATE

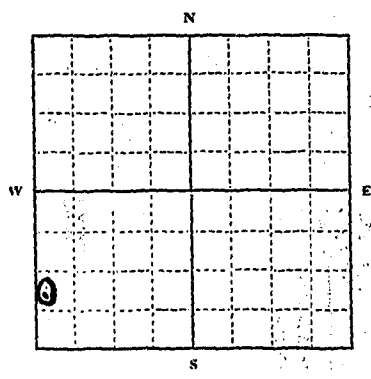
County Garfield

STATE OF MONTANA
ADMINISTRATOR OF GROUNDWATER CODE
OFFICE OF STATE ENGINEER

RECEIVED
JAN 6 1964

Declaration of Vested Groundwater Rights STATE ENGINEER
(Under Chapter 237, Montana Session Laws, 1961)

1. W. J. Brown Ranch Co. of Sand Springs, Montana
(Name of Appropriator) (Address) (Town)
County of Garfield State of _____
have appropriated groundwater according to the Montana laws in effect prior to January 1, 1962, as follows:



SW 1/4 Sec. 2 T. 15 R. 32

Indicate point of appropriation and place of use, if possible. Each small square represents 10 acres.

- 2. The beneficial use on which the claim is based Stock water
- 3. Date or approximate date of earliest beneficial use; and how continuous the use has been unknown app 1950
hasn't been used much
- 4. The amount of groundwater claimed (in miner's inches or gallons per minute) 7 gal/min
- 5. If used for irrigation, give the acreage and description of the lands to which water has been applied and name of the owner thereof
- 6. The manner of withdrawing such water from the ground and the location of each well or other means of withdrawal nothing used on the well now.
A wind mill will be used
- 7. The date of commencement and completion of the construction of the well, wells, or other works for withdrawal of groundwater unknown
- 8. The depth of water table unknown -- app 100
- 9. So far as it may be available, the type, size and depth of each well or the general specifications of any other works for the withdrawal of groundwater 4" casing
- 10. The estimated amount of groundwater withdrawn each year now none could be a 1,000,000 gal
- 11. The log of formations encountered in the drilling of each well if available not available
- 12. Such other information of a similar nature as may be useful in carrying out the policy of this act, including reference to book and page of any county record

W. J. Brown Ranch Co.
Signature of Owner [Signature]
Date Dec. 31, 1963

Three copies to be filed by the owner with the County Clerk and Recorder of the county in which the well is located.
Please answer all questions. If not applicable, so state, otherwise the form will be returned.

Original to the County Clerk and Recorder; Duplicate to the State Engineer; Triplicate to the Montana Bureau of Mines and Geology, and Quadruplicate for the Appropriator.

23638

F 722

125381

STATE OF MONTANA }
County of Garfield

Filed in the office of the County Clerk and
Recorder of Garfield County, State of Montana,
this 31 day of Dec

A. D. 1923 at 11:43 o'clock A. M.

Charles P. [Signature]
County Clerk and Recorder

By Merrill [Signature]
Deputy

Fee Paid \$ 2.00

RECORDED [Signature]
INDEXED [Signature]

GW

File No.

T. 15 N. R. 32

DUPLICATE

County Garfield

STATE OF MONTANA
ADMINISTRATOR OF GROUNDWATER CODE
OFFICE OF STATE ENGINEER

RECEIVED
JAN 6 1964

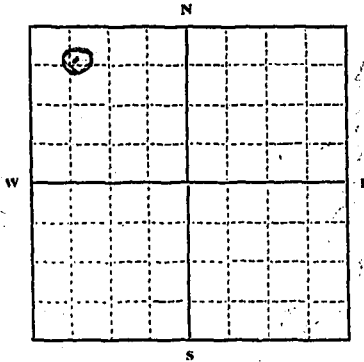
Declaration of Vested Groundwater Rights

(Under Chapter 237, Montana Session Laws, 1961)

STATE ENGINEER

1. W. J. Brown Ranch Co., of Sand Springs, Montana
(Name of Appropriator) (Address) (Town)

County of Garfield State of Montana
have appropriated groundwater according to the Montana laws in effect prior to January 1, 1962, as follows:



2. The beneficial use on which the claim is based Stock water

3. Date or approximate date of earliest beneficial use; and how continuous the use has been unknown app. 1940
continuous

4. The amount of groundwater claimed (in miner's inches or gallons per minute) 7 gal /min

5. If used for irrigation, give the acreage and description of the lands to which water has been applied and name of the owner thereof

6. The means of withdrawing such water from the ground and the location of each well or other means of withdrawal 12 ft wind mill

NE 1/4 Sec. 4 T. 15 R. 32

Indicate point of appropriation and place of use, if possible. Each small square represents 10 acres.

7. The date of commencement and completion of the construction of the well, wells, or other works for withdrawal of groundwater unknown

8. The depth of water table not sure app. 160

9. So far as it may be available, the type, size and depth of each well or the general specifications of any other works for the withdrawal of groundwater 4" casing app. 230 ft w

10. The estimated amount of groundwater withdrawn each year 1,000,000

11. The log of formations encountered in the drilling of each well if available not available

12. Such other information of a similar nature as may be useful in carrying out the policy of this act, including reference to book and page of any county record

W. J. Brown Ranch Co.

Signature of Owner William J. Brown

Date Dec. 31, 1963

Three copies to be filed by the owner with the County Clerk and Recorder of the county in which the well is located.

Please answer all questions. If not applicable, so state, otherwise the form will be returned.

Original to the County Clerk and Recorder; Duplicate to the State Engineer; Triplicate to the Montana Bureau of Mines and Geology, and Quadruplicate for the Appropriator.

23616

700

125359

STATE OF MONTANA }
County of Garfield }

Filed in the office of the County Clerk and
Recorder of Garfield County, State of Montana,
this 31 day of Dec

A. D. 19 63 at 11:15 o'clock A. M.

Charles E. Fairman
County Clerk and Recorder

By Marion L. Jones
Deputy

Fee Paid \$ 2.00

INDEXED ml
FILED cap

RECORDED
INDEXED
DEC 31 1963

GW

File No.

T. 15 N. R. 32

DUPLICATE

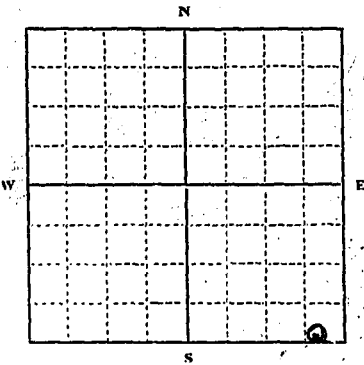
County Garfield

STATE OF MONTANA
ADMINISTRATOR OF GROUNDWATER CODE
OFFICE OF STATE ENGINEER

RECEIVED
JAN 6 1964

Declaration of Vested Groundwater Rights
(Under Chapter 237, Montana Session Laws, 1961) STATE ENGINEER

1. W. J. Brown Ranch Co. of Sand Springs, Montana
(Name of Appropriator) (Address) (Town)
County of Garfield State of _____
have appropriated groundwater according to the Montana laws in effect prior to January 1, 1962, as follows:



SE 1/4 Sec. 8 T. 15 R. 32

Indicate point of appropriation and place of use, if possible. Each small square represents 10 acres.

2. The beneficial use on which the claim is based. Stock water

3. Date or approximate date of earliest beneficial use; and how continuous the use has been. unknown app 1952
continuous

4. The amount of groundwater claimed (in miner's inches or gallons per minute) 7 gal / min

5. If used for irrigation, give the acreage and description of the lands to which water has been applied and name of the owner thereof

6. The means of withdrawing such water from the ground and the location of each well or other means of withdrawal. 10 ft wind mill

7. The date of commencement and completion of the construction of the well, wells, or other works for withdrawal of groundwater. unknown

8. The depth of water table. sure app 150

9. So far as it may be available, the type, size and depth of each well or the general specifications of any other works for the withdrawal of groundwater. 4" casing down app. 180 ft.

10. The estimated amount of groundwater withdrawn each year. 1,000,000

11. The log of formations encountered in the drilling of each well if available. unavailable

12. Such other information of a similar nature as may be useful in carrying out the policy of this act, including reference to book and page of any county record.

Signature of Owner William J. Brown, Jr.
Date Dec. 31, 1963

Three copies to be filed by the owner with the County Clerk and Recorder of the county in which the well is located.

Please answer all questions. If not applicable, so state, otherwise the form will be returned.

Original to the County Clerk and Recorder; Duplicate to the State Engineer; Triplicate to the Montana Bureau of Mines and Geology, and Quadruplicate for the Appropriator.

701

125360

STATE OF MONTANA }
County of Garfield }

Filed in the office of the County Clerk and
Recorder of Garfield County, State of Montana,
this 21 day of Dec

A. D. 19 1923 at 11:30 o'clock A. M.

Chas. E. Thompson
County Clerk and Recorder
By Marian A. Deane
Deputy

Fee Paid \$ 2.00

INDEXED
701
125360

File No.

T 15 N R 32

DUPLICATE

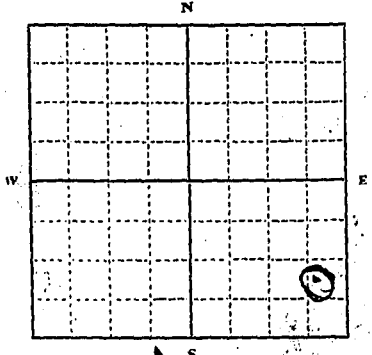
County Garfield

STATE OF MONTANA
ADMINISTRATOR OF GROUNDWATER CODE
OFFICE OF STATE ENGINEER

RECEIVED
JAN 6 1964

Declaration of Vested Groundwater **STATE ENGINEER**
(Under Chapter 237, Montana Session Laws, 1961)

1. W. J. Brown Ranch Co., of Sand Springs, Montana
(Name of Appropriator) (Address) (Town)
County of Garfield State of Montana
have appropriated groundwater according to the Montana laws in effect prior to January 1, 1962, as follows:



SE 1/4 Sec 14 T15 R 32

Indicate point of appropriation and place of use, if possible. Each small square represents 10 acres.

- 2. The beneficial use on which the claim is based Stock water
- 3. Date or approximate date of earliest beneficial use; and how continuous the use has been unknown app 1940
continuous
- 4. The amount of groundwater claimed (in miner's inches or gallons per minute) 7 gal/min
- 5. If used for irrigation, give the acreage and description of the lands to which water has been applied and name of the owner thereof
- 6. The means of withdrawing such water from the ground and the location of each well or other means of withdrawal 10 ft wind mill
- 7. The date of commencement and completion of the construction of the well, wells, or other works for withdrawal of groundwater unknown
- 8. The depth of water table not sure app 200
- 9. So far as it may be available, the type, size and depth of each well or the general specifications of any other works for the withdrawal of groundwater 4" casing about 200 ft down
- 10. The estimated amount of groundwater withdrawn each year 1,000,000
- 11. The log of formations encountered in the drilling of each well if available not available
- 12. Such other information of a similar nature as may be useful in carrying out the policy of this act, including reference to book and page of any county record

Signature of Owner W. J. Brown Ranch Co.
William J. Brown
Date Dec 31, 1963

Three copies to be filed by the owner with the County Clerk and Recorder of the county in which the well is located.

Please answer all questions. If not applicable, so state, otherwise the form will be returned.

Original to the County Clerk and Recorder; Duplicate to the State Engineer; Triplicate to the Montana Bureau of Mines and Geology, and Quadruplicate for the Appropriator.

23639

723

125382

STATE OF MONTANA }
County of Garfield }

Filed in the office of the County Clerk and
Recorder of Garfield County, State of Montana,
this _____ day of _____

A. D. 18 63 at 11/23 o'clock A M.

Charles E. Langbein
County Clerk and Recorder

By Mary K. James
Deputy

Fee Paid \$ 2.00

INDEXED ml
FILED ex

File No.

T. 15 N R. 32

DUPLICATE

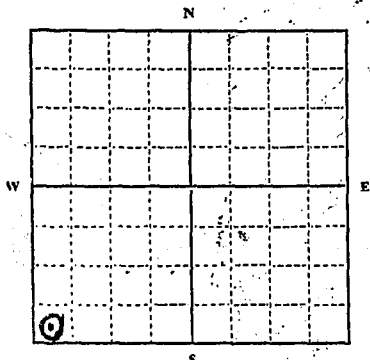
County Garfield

STATE OF MONTANA
ADMINISTRATOR OF GROUNDWATER CODE
OFFICE OF STATE ENGINEER

RECEIVED
JAN 6 1964

Declaration of Vested Groundwater Rights STATE ENGINEER
(Under Chapter 237, Montana Session Laws, 1961)

1. W. J. Brown Ranch Co. of Sand Springs, Montana
(Name of Appropriator) (Address) (Town)
County of Garfield State of Montana
have appropriated groundwater according to the Montana laws in effect prior to January 1, 1962, as follows:



SW 1/4 Sec 17 T. 15R R. 32

Indicate point of appropriation and place of use, if possible. Each small square represents 10 acres.

2. The beneficial use on which the claim is based.....
Stock water
3. Date or approximate date of earliest beneficial use; and how continuous the use has been.....
1959 app.
Continuous
4. The amount of groundwater claimed (in miner's inches or gallons per minute).....
7 gal/min
5. If used for irrigation, give the acreage and description of the lands to which water has been applied and name of the owner thereof.....
.....
6. The means of withdrawing such water from the ground and the location of each well or other means of withdrawal.....
submersible pump powered by electricity
7. The date of commencement and completion of the construction of the well, wells, or other works for withdrawal of groundwater.....
Unknown
8. The depth of water table.....
not sure app. 25 ft
9. So far as it may be available, the type, size and depth of each well or the general specifications of any other works for the withdrawal of groundwater.....
4" casing about 80 ft down
10. The estimated amount of groundwater withdrawn each year.....
1,000,000
11. The log of formations encountered in the drilling of each well if available.....
unavailable
12. Such other information of a similar nature as may be useful in carrying out the policy of this act, including reference to book and page of any county record.....
.....

W. J. Brown Ranch Co.

Signature of Owner William J. Brown Jr.

Date Dec. 21, 1963

Three copies to be filed by the owner with the County Clerk and Recorder of the county in which the well is located.

Please answer all questions. If not applicable, so state, otherwise the form will be returned.

Original to the County Clerk and Recorder; Duplicate to the State Engineer; Triplicate to the Montana Bureau of Mines and Geology, and Quadruplicate for the Appropriator.

23618

702

125361

STATE OF MONTANA }
County of Garfield }

Filed in the office of the County Clerk and
Recorder of Garfield County, State of Montana.

this 31 day of Dec
A. D. 19 63 at 11:24 o'clock A. M.

Charles E. Pangborn
County Clerk and Recorder

By *Maria R. James*
Deputy

Fee Paid \$ 2.00

MJ
SEARCHED
Chp
FILED

22

File No.

T. 15 N R. 22 E

DUPLICATE

County Garfield

STATE OF MONTANA
ADMINISTRATOR OF GROUNDWATER CODE
OFFICE OF STATE ENGINEER

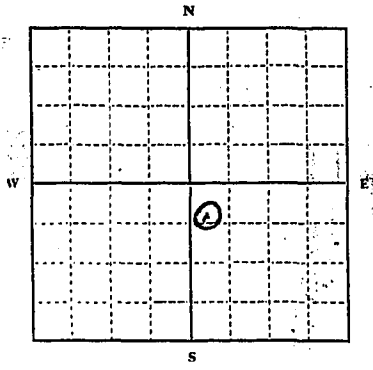
RECEIVED
JAN 6 1964

Declaration of Vested Groundwater Rights STATE ENGINEER

(Under Chapter 237, Montana Session Laws, 1961)

W. J. Brown Ranch Co., of Sand Springs, Montana
(Name of Appropriator) (Address) (Town)

County of Garfield State of Montana
have appropriated groundwater according to the Montana laws in effect prior to January 1, 1962, as follows:



2. The beneficial use on which the claim is based
Stock water

3. Date or approximate date of earliest beneficial use; and how continuous the use has been
unknown — app 1940
Continuous

4. The amount of groundwater claimed (in miner's inches or gallons per minute)
7 gal/min

5. If used for irrigation, give the acreage and description of the lands to which water has been applied and name of the owner thereof

6. The means of withdrawing such water from the ground and the location of each well or other means of withdrawal
2 foot wind mill

S3 1/4 Sec. 22 T. 15 R. 32
Indicate point of appropriation and place of use, if possible. Each small square represents 10 acres.

7. The date of commencement and completion of the construction of the well, wells, or other works for withdrawal of groundwater
unknown

8. The depth of water table
not sure app 160 ft

9. So far as it may be available, the type, size and depth of each well or the general specifications of any other works for the withdrawal of groundwater
4" galvanized casing

10. The estimated amount of groundwater withdrawn each year
1,000,000

11. The log of formations encountered in the drilling of each well if available
unavailable

12. Such other information of a similar nature as may be useful in carrying out the policy of this act, including reference to book and page of any county record

W. J. Brown Ranch Co.
Signature of Owner William J. Brown

Date Dec. 21, 1963

Three copies to be filed by the owner with the County Clerk and Recorder of the county in which the well is located.

Please answer all questions. If not applicable, so state, otherwise the form will be returned.

Original to the County Clerk and Recorder; Duplicate to the State Engineer; Triplicate to the Montana Bureau of Mines and Geology, and Quadruplicate for the Appropriator.

23640

724

125383

STATE OF MONTANA }
County of Garfield }

Filed in the office of the County Clerk and
Recorder of Garfield County, State of Montana,
this 31 day of Dec

A. D. 19 13 at 11:44 o'clock A. M.

[Signature]
By Morris A. [Signature]
Deputy

Fee Paid \$ 200

STATE OF MONTANA
ADMINISTRATOR OF GROUNDWATER CODE
MONTANA WATER RESOURCES BOARD

DEC 11 1970

Indicate the character, color, thickness of strata such as soil, clay, sand, gravel, shale, sandstone, etc. Show depth at which water is found and height to which water rises in well.

NOTICE OF COMPLETION OF GROUNDWATER APPROPRIATION BY MEANS OF WELL

Developed after January 1, 1962

(Under Chapter 237 Montana Session Laws, 1961, as amended)

This form to be prepared by driller, and three copies to be filed by the owner with the County Clerk and Recorder in the county in which the well is located, last copy to be retained by driller. Please answer all questions. If not applicable, so state, otherwise the form may be returned.

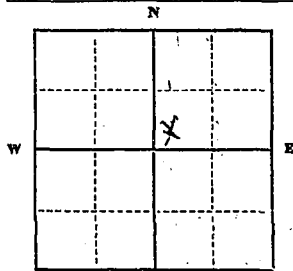
Owner RAY SHAW
Address SAND SPRINGS MONT.
Date well started 11-30-70 completed 12-4-70
Type of well drilled
Equipment used ROTARY
Water Use: Domestic Municipal Stock Irrigation
Industrial Drainage Other * Garden/Lawn

For Administrator's Use
File 125885
December 19, 1970
9:05 A.M.
GW 1

*Describe
USE: If used for irrigation, industrial, drainage or other. Explain, state number of acres and location or other data (i.e. Lot, Block and Addition).

ESTIMATED ANNUAL WITHDRAWAL

Size of Drilled Hole	Size and Weight of Casing	From (Feet)	To (Feet)	PERFORATIONS		
				Kind	From (Feet)	To (Feet)
<u>6 in.</u>	<u>4 in. 10 lb.</u>	<u>1</u>	<u>200</u>	<u>slotted 4 1/2</u>	<u>105</u>	<u>200</u>



Static water level 40 ft.*
Pumping water level 120 ft.*
at 10 gallons per minute, measured 120 minutes after pumping began.
*Measured from ground level.
Well developed by barren for 2 hours.
Power submersible HP
Remarks: (Gravel packing, cementing, packers, type of shutoff)

Section 15 T. 15 S. R. 32 E. S. 26

INDICATE LOCATION OF WELL AND PLACE OF USE, IF POSSIBLE. EACH SMALL SQUARE REPRESENTS 40 ACRES.

Driller's Signature Phone Drilling Service
Driller's Address Jordan Mont.
LICENSE NO. 29

Top of Ground (Elev. above sea level)		
From (Feet)	To (Feet)	
<u>1</u>	<u>30</u>	<u>SHALE</u>
<u>30</u>	<u>33</u>	<u>GRAVEL</u>
<u>33</u>	<u>113</u>	<u>CHALK</u>
<u>113</u>	<u>117</u>	<u>DOCK</u>
<u>117</u>	<u>125</u>	<u>SAND</u>
<u>125</u>	<u>162</u>	<u>SHALE</u>
<u>162</u>	<u>166</u>	<u>ROCK</u>
<u>166</u>	<u>180</u>	<u>SAND</u>
<u>180</u>	<u>200</u>	<u>CHALK</u>

Show exact depth of bottom

47882

863

135885

Y. H. Hill Approp.
~~*D. J. ...*~~
Shaw & Ray
to
Public Use

STATE OF MONTANA
County of Gallatin

Filed in the office of the County Clerk and
Recorder of Gallatin County, State of Montana,
this 10 day of Dec

A. D. 1970 at 9:05 A. M.

Charles E. Pangburn
County Clerk and Recorder

By *Delpha E. Armstrong*
Recorder

Fee Paid \$ 2.00

1970 DEC 10 9:05 AM

C. ...

GV

Approved Stock Form—State Publishing Co., Helena, Montana—42234

File No.

T. 15^N R. 32^E

DUPLICATE

County Carbon

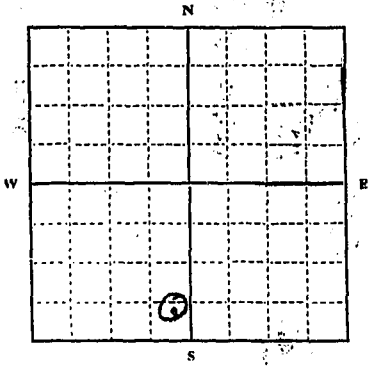
STATE OF MONTANA
ADMINISTRATOR OF GROUNDWATER CODE
OFFICE OF STATE ENGINEER

RECEIVED
JAN 8 1964
STATE ENGINEER

Declaration of Vested Groundwater Rights

(Under Chapter 237, Montana Session Laws, 1961)

1. W. J. Brown Ranch Co., of Sand Springs
(Name of Appropriator) (Address) (Town)
County of Carbon State of Mont
have appropriated groundwater according to the Montana laws in effect prior to January 1, 1962, as follows:



Sec. 27 T. R.
Indicate point of appropriation and place of use, if possible. Each small square represents 10 acres.

- The beneficial use on which the claim is based. Stock Water
- Date or approximate date of earliest beneficial use; and how continuous the use has been. Sept 1961
Continuous
- The amount of groundwater claimed (in miner's inches or gallons per minute). 7 gal/min
- If used for irrigation, give the acreage and description of the lands to which water has been applied and name of the owner thereof.
- The means of withdrawing such water from the ground and the location of each well or other means of withdrawal. electric Motor on pump
Tack
- The date of commencement and completion of the construction of the well, wells, or other works for withdrawal of groundwater. Sept 1961
- The depth of water table. 60 Ft
- So far as it may be available, the type, size and depth of each well or the general specifications of any other works for the withdrawal of groundwater. 90 Ft 4" casing
- The estimated amount of groundwater withdrawn each year. 1,000,000 gal
- The log of formations encountered in the drilling of each well if available. not immediately available
- Such other information of a similar nature as may be useful in carrying out the policy of this act, including reference to book and page of any county record.

Signature of Owner W. J. Brown Ranch Co.
William J. Brown, Jr.
Date Dec. 31, 1963

Three copies to be filed by the owner with the County Clerk and Recorder of the county in which the well is located.

Please answer all questions. If not applicable, so state, otherwise the form will be returned.

Original to the County Clerk and Recorder; Duplicate to the State Engineer; Triplicate to the Montana Bureau of Mines and Geology, and Quadruplicate for the Appropriator.

709

125368

STATE OF MONTANA
County of Garfield

Filed in the office of the County Clerk and
Recorder of Garfield County, State of Montana,
this 31 day of Dec

A. D. 1963 at 11:28 o'clock A. M.

Charles E. [Signature]
County Clerk and Recorder

By Margaret [Signature]
Deputy

Fee Paid \$ 2.00

[Signature]
[Signature]
[Signature]

File No. _____

T. 15 N. R. 32 E. 28

DUPLICATE

County Garfield

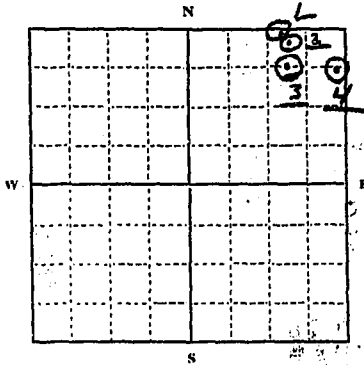
STATE OF MONTANA
ADMINISTRATOR OF GROUNDWATER CODE
OFFICE OF STATE ENGINEER

RECEIVED
JAN 6 1964

Declaration of Vested Groundwater Rights STATE ENGINEER

(Under Chapter 237, Montana Session Laws, 1961)

1. W. J. Brown Ranch Co., of Sand Springs
(Name of Appropriator) (Address)
County of Garfield State of Mont (Town)
have appropriated groundwater according to the Montana laws in effect prior to January 1, 1962, as follows:



NE 1/4 Sec. 28 T. 15 R. 32

Indicate point of appropriation and place of use, if possible. Each small square represents 10 acres.

2. The beneficial use on which the claim is based (1) stock water
(2) stock water & house use (3) house
(4) stock water & house

3. Date or approximate date of earliest beneficial use; and how continuous the use has been (1) 1958 app
(2) 1938 app (3) July 1962
(4) 1959 app

4. The amount of groundwater claimed (in miner's inches or gallons per minute) 7 gal / per min / well

5. If used for irrigation, give the acreage and description of the lands to which water has been applied and name of the owner thereof
2-3-4 lawn irrigation

6. The means of withdrawing such water from the ground and the location of each well or other means of withdrawal
1-3-4 submersible pumps
2 wind mill

7. The date of commencement and completion of the construction of the well, wells, or other works for withdrawal of groundwater 1-2-4 unknown
3 July 1962

8. The depth of water table app 45 ft in all wells

9. So far as it may be available, the type, size and depth of each well or the general specifications of any other works for the withdrawal of groundwater.
4" x 6" casing from 60-100 ft

10. The estimated amount of groundwater withdrawn each year 200,000 gal / well

11. The log of formations encountered in the drilling of each well if available.
not immediately available

12. Such other information of a similar nature as may be useful in carrying out the policy of this act, including reference to book and page of any county record

Signature of Owner William J. Brown, Jr
Date Dec 31, 1963

Three copies to be filed by the owner with the County Clerk and Recorder of the county in which the well is located.

Please answer all questions. If not applicable, so state, otherwise the form will be returned.

Original to the County Clerk and Recorder; Duplicate to the State Engineer; Triplicate to the Montana Bureau of Mines and Geology, and Quadruplicate for the Appropriator.

710

125369

STATE OF MONTANA }
County of Garfield }

Filed in the office of the County Clerk and
Recorder of Garfield County, State of Montana,
this 31 day of Nov

A. D. 19 63 at 11/29 o'clock P. M.

Charles J. [Signature]
County Clerk and Recorder

By Marion A. [Signature]
Deputy

Fee Paid \$ 2.00

INDEXED [Signature]
FILED [Signature]

29

File No.

T. 15 R. 32 E

DUPLICATE

County Garfield

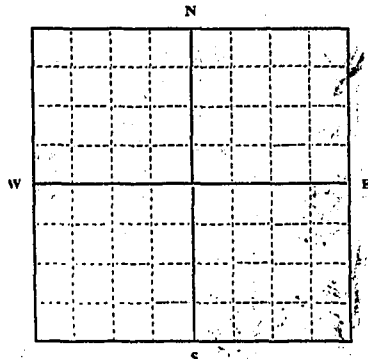
STATE OF MONTANA
ADMINISTRATOR OF GROUNDWATER CODE
OFFICE OF STATE ENGINEER

RECEIVED
JAN 6 1964

Declaration of Vested Groundwater Rights ENGINEER

(Under Chapter 237, Montana Session Laws, 1961)

1. W. T. Brown Ranch Co., of Sand Springs
(Name of Appropriator) (Address) (Town)
County of Garfield State of Mont
have appropriated groundwater according to the Montana laws in effect prior to January 1, 1962, as follows:



SW 1/4 Sec. 19 T. 15 R. 32

Indicate point of appropriation and place of use, if possible. Each small square represents 10 acres.

2. The beneficial use on which the claim is based stock water

3. Date or approximate date of earliest beneficial use; and how continuous the use has been June 1961
continuous

4. The amount of groundwater claimed (in miner's inches or gallons per minute) 7.92 / min

5. If used for irrigation, give the acreage and description of the lands to which water has been applied and name of the owner thereof

6. The means of withdrawing such water from the ground and the location of each well or other means of withdrawal Electric motor on pump jack

7. The date of commencement and completion of the construction of the well, wells, or other works for withdrawal of groundwater June 1961

8. The depth of water table 140 ft

9. So far as it may be available, the type, size and depth of each well or the general specifications of any other works for the withdrawal of groundwater 4" casing 160 ft deep

10. The estimated amount of groundwater withdrawn each year 1,000,000 gal

11. The log of formations encountered in the drilling of each well if available not immediately available

12. Such other information of a similar nature as may be useful in carrying out the policy of this act, including reference to book and page of any county record

Signature of Owner William J. Brown
Date Dec 31, 1963

Three copies to be filed by the owner with the County Clerk and Recorder of the county in which the well is located.

Please answer all questions. If not applicable, so state, otherwise the form will be returned.

Original to the County Clerk and Recorder; Duplicate to the State Engineer; Triplicate to the Montana Bureau of Mines and Geology, and Quadruplicate for the Appropriator.

23623

707

125366

STATE OF MONTANA }
County of Garfield }

Filed in the office of the County Clerk and
Recorder of Garfield County, State of Montana,
this 3 day of Dec

A. D. 1963 at 11:26 o'clock A.

Charles E. Ferguson
County Clerk and Recorder

By Marion H. James
Deputy

Fee Paid \$ 2.00

INDEXED mk
cep

G:

30

File No.

T. 15 N. R. 32 E

DUPLICATE

County Garfield

STATE OF MONTANA
ADMINISTRATOR OF GROUNDWATER CODE
OFFICE OF STATE ENGINEER

RECEIVED
JAN 6 1964

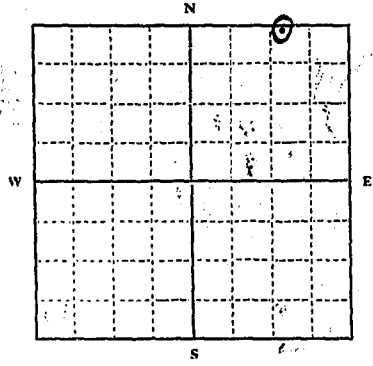
Declaration of Vested Groundwater Rights

(Under Chapter 237, Montana Session Laws, 1961)

STATE ENGINEER

1. W. J. Brown Ranch Co., of Sand Springs, Montana
(Name of Appropriator) (Address) (Town)

County of Garfield State of _____
have appropriated groundwater according to the Montana laws in effect prior to January 1, 1962, as follows:



NE 1/4 Sec. 30 T. 15R R. 32

Indicate point of appropriation and place of use, if possible. Each small square represents 10 acres.

2. The beneficial use on which the claim is based Stock Water

3. Date or approximate date of earliest beneficial use; and how continuous the use has been unknown - App 1950
continuous

4. The amount of groundwater claimed (in miner's inches or gallons per minute) 7 gal/min

5. If used for irrigation, give the acreage and description of the lands to which water has been applied and name of the owner thereof

6. The means of withdrawing such water from the ground and the location of each well or other means of withdrawal Submersible pump powered by electricity

7. The date of commencement and completion of the construction of the well, wells, or other works for withdrawal of groundwater Unknown

8. The depth of water table not sure - App 150ft

9. So far as it may be available, the type, size and depth of each well or the general specifications of any other works for the withdrawal of groundwater 4" casing down app. 200 ft

10. The estimated amount of groundwater withdrawn each year 1,000,000

11. The log of formations encountered in the drilling of each well if available unavailable

12. Such other information of a similar nature as may be useful in carrying out the policy of this act, including reference to book and page of any county record

Signature of Owner William J. Brown

Date Dec 31, 1963

Three copies to be filed by the owner with the County Clerk and Recorder of the county in which the well is located.

Please answer all questions. If not applicable, so state, otherwise the form will be returned.

Original to the County Clerk and Recorder; Duplicate to the State Engineer; Triplicate to the Montana Bureau of Mines and Geology, and Quadruplicate for the Appropriator.

23619

703

125362

STATE OF MONTANA }
County of Garfield }

Filed in the office of the County Clerk &
Recorder of Garfield County, State of Montana
this 31 day of Dec

A. D. 19 03 at 11:30 o'clock A M

Charles E. Langston
County Clerk and Recorder

By Mary A. James
Deputy

Fee Paid \$ 2.00

ml
INDEXED
clb
FILED

File No. _____

T 15 R 32
County Garfield

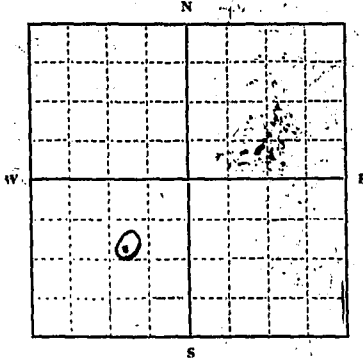
DUPLICATE

STATE OF MONTANA
ADMINISTRATOR OF GROUNDWATER CODE
OFFICE OF STATE ENGINEER

RECEIVED
JAN 6 1964

Declaration of Vested Groundwater Rights
(Under Chapter 237, Montana Session Laws, 1961)

1. W.J. Brown Ranch Co., of Sand Springs
(Name of Appropriator) (Address) (Town)
County of Garfield State of Mont.
have appropriated groundwater according to the Montana laws in effect prior to January 1, 1962, as follows:



Sec. 33 T 15 R 32

Indicate point of appropriation and place of use, if possible. Each small square represents 10 acres.

2. The beneficial use on which the claim is based Stock Water

3. Date or approximate date of earliest beneficial use; and how continuous the use has been app. 1946
continuous

4. The amount of groundwater claimed (in minor inches or gallons per minute) 1 gal/min

5. If used for irrigation, give the acreage and description of the lands to which water has been applied and name of the owner thereof

6. The means of withdrawing such water from the ground and the location of each well or other means of withdrawal windmill

7. The date of commencement and completion of the construction of the well, wells, or other works for withdrawal of groundwater unknown

8. The depth of water table app. 190 ft

9. So far as it may be available, the type, size and depth of each well or the general specifications of any other works for the withdrawal of groundwater 4" casing, 250 ft

10. The estimated amount of groundwater withdrawn each year 200,000 gal

11. The log of formations encountered in the drilling of each well if available unavailable

12. Such other information of a similar nature as may be useful in carrying out the policy of this act, including reference to book and page of any county record

W.J. Brown Ranch Co.
Signature of Owner William J. Brown
Date Dec 31, 1963

Three copies to be filed by the owner with the County Clerk and Recorder of the county in which the well is located.

Please answer all questions. If not applicable, so state, otherwise the form will be returned.

Original to the County Clerk and Recorder; Duplicate to the State Engineer; Triplicate to the Montana Bureau of Mines and Geology, and Quadruplicate for the Appropriator.

708

125367

STATE OF MONTANA
County of Garfield

Filed in the office of the County Clerk and
Recorder of Garfield County, State of Montana,
this 27 day of Dec

A. D. 1913 at 11:37 o'clock A. M.

Charles E. Thompson
County Clerk and Recorder

By *Maria A. Jones*
Deputy

Fee Paid \$ 2.00

INDEXED *ml*
FILED *ml*

[Faint, illegible handwritten notes and markings on the left side of the page]

[Faint, illegible handwritten notes and markings on the right side of the page]

File No

MONTANA WATER RESOURCES BOARD

T. 15 R. 33

RECEIVED

DUPLICATE

County. Garfield

LOG

SEP 25 1967

STATE OF MONTANA
ADMINISTRATOR OF GROUNDWATER CODE
OFFICE OF STATE ENGINEER

Top of Ground
(Elev. above sea level.....)

Notice of Completion of Groundwater
Appropriation by Means of Well
DEVELOPED AFTER JANUARY 1, 1962

(Under Chapter 237, Montana Session Laws, 1961)

7-15 clay
15-30 coal + shale
30-80 shale
80-84 rock
84-130 shale
130-133 rock
133-190 shale
190-194 rock
194-237 sand

Owner: ~~Charles ...~~ Sand Springs

Driller: ~~Merle ...~~ Jordan

Date of Notice of appropriation of groundwater.....

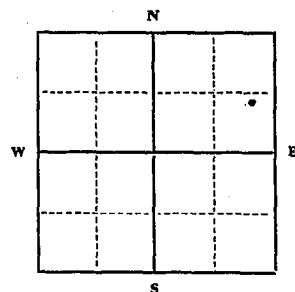
Date well started 7-9-67 Date completed 7-11-67

Type of well drilled Equipment used rotary
(Dug, driven, bored or drilled) (Churn drill, rotary or other)

Water use: Domestic Municipal Stock Irrigation
Industrial Drainage Other

Indicate on the diagram the character and thickness of the different strata met with in drilling, such as soil, clay, shale, gravel, rock or sand, etc. Show depth at which water is encountered, thickness and character of water-bearing strata and height to which the water rises in the well.

Size of Drilled Hole	Size and Weight of Casing	From (Feet)	To (Feet)	PERFORATIONS		
				Kind Size	From (Feet)	To (Feet)
6"	9 1/2 # 4"	1	237	SLOT 1/4x4	180	237



Static Water Level for non-flowing well 140 feet.

Shut-in Pressure for Flowing Well.....

Pumping Water Level 180 feet at 8 gal. per minute.

Discharge in gal. per min. of flowing well.....

How Tested Pump

Length of Test 8 hrs

Remarks: (Gravel packing, cementing, pack type of shutoff).....

NE 1/4 Sec. 2 T. 15 R. 33
Indicate location of well and place of use, if possible. Each small square represents 40 acres.

(Continue on reverse side)

USE—If used for irrigation, industrial, drainage or other. Explain, state number of acres and location or other data (i.e.: Lot, Block and Addition).

Show exact depth of bottom.

This form to be prepared by driller, and three copies to be filed by the owner with the County Clerk and Recorder in the county in which the well is located, tissue copy to be retained by driller.

Please answer all questions. If not applicable, so state, otherwise the form will be returned.

29
Driller's License Number
Kenneth Drake
Driller's Signature.

42,335

1-12 0.60
 1-13 0.60
 1-14 0.60
 1-15 0.60
 1-16 0.60
 1-17 0.60
 1-18 0.60
 1-19 0.60
 1-20 0.60
 1-21 0.60
 1-22 0.60
 1-23 0.60
 1-24 0.60
 1-25 0.60
 1-26 0.60
 1-27 0.60
 1-28 0.60
 1-29 0.60
 1-30 0.60
 1-31 0.60

STATE OF MONTANA
County of Garfield

Filed in the office of the County Clerk and
 Recorder of Garfield County, State of Montana,
 this 22nd day of Sept.
 A. D. 1907 at 8:10 o'clock A.M.

By Charles E. Pennington
 County Clerk and Recorder

By _____ Deputy

Fee Paid \$ 2.00

Indexed DEO
 Filed CER

1-12 0.60
 1-13 0.60
 1-14 0.60
 1-15 0.60
 1-16 0.60
 1-17 0.60
 1-18 0.60
 1-19 0.60
 1-20 0.60
 1-21 0.60
 1-22 0.60
 1-23 0.60
 1-24 0.60
 1-25 0.60
 1-26 0.60
 1-27 0.60
 1-28 0.60
 1-29 0.60
 1-30 0.60
 1-31 0.60

1-12 0.60
 1-13 0.60
 1-14 0.60
 1-15 0.60
 1-16 0.60
 1-17 0.60
 1-18 0.60
 1-19 0.60
 1-20 0.60
 1-21 0.60
 1-22 0.60
 1-23 0.60
 1-24 0.60
 1-25 0.60
 1-26 0.60
 1-27 0.60
 1-28 0.60
 1-29 0.60
 1-30 0.60
 1-31 0.60

1-12 0.60
 1-13 0.60
 1-14 0.60
 1-15 0.60
 1-16 0.60
 1-17 0.60
 1-18 0.60
 1-19 0.60
 1-20 0.60
 1-21 0.60
 1-22 0.60
 1-23 0.60
 1-24 0.60
 1-25 0.60
 1-26 0.60
 1-27 0.60
 1-28 0.60
 1-29 0.60
 1-30 0.60
 1-31 0.60

0.60
 0.60

File No.

T. 15N R. 33E

DUPLICATE

County Garfield

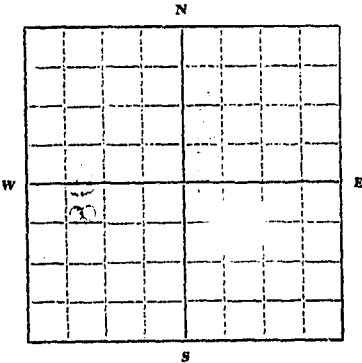
STATE OF MONTANA
ADMINISTRATOR OF GROUNDWATER CODE
OFFICE OF STATE ENGINEER

RECEIVED
OCT 21 1963
STATE ENGINEER

Declaration of Vested Groundwater Rights

(Under Chapter 237, Montana Session Laws, 1961)

1. Gladys L. Kreider of Sand Springs
Name of Appropriator (Address) (Town)
County of Garfield State of Montana
have appropriated groundwater according to the Montana laws in effect prior to January 1, 1962, as follows:



NW 1/4 NE Sec. 2 T. 15 R. 33 East

Indicate point of appropriation and place of use, if possible. Each small square represents 10 acres.

2. The beneficial use on which the claim is based...
Stock water, house and garden

3. Date or approximate date of earliest beneficial use; and how continuous the use has been...
1934, continuously

4. The amount of groundwater claimed (in miner's inches or gallons per minute)...
4 or 5 gallons per minute

5. If used for irrigation, give the acreage and description of the lands to which water has been applied and name of the owner thereof...
one-quarter (1/4) acre garden

6. The means of withdrawing such water from the ground and the location of each well or other means of withdrawal...
Windmill

7. The date of commencement and completion of the construction of the well, wells, or other works for withdrawal of groundwater...
September 1934 to October 1934. Dug by ranch hands.

8. The depth of water table...
32 feet

9. So far as it may be available, the type, size and depth of each well or the general specifications of any other works for the withdrawal of groundwater...
Well depth, 40 feet. 4 foot galvanized casing - 2 inch well pipe

10. The estimated amount of groundwater withdrawn each year...
100,000 gallons

11. The log of formations encountered in the drilling of each well if available...
no log

12. Such other information of a similar nature as may be useful in carrying out the policy of this act, including reference to book and page of any county record...
none

Signature of Owner Gladys L. Kreider

Date 10-9-63

Three copies to be filed by the owner with the County Clerk and Recorder of the county in which the well is located.

Please answer all questions. If not applicable, so state, otherwise the form will be returned.

Original to the County Clerk and Recorder; duplicate to the State Engineer; Triplicate to the Montana Bureau of Mines and Geology, and Quadruplicate for the Appropriator.

98

124030

STATE OF MONTANA
County of Garfield

I, Clerk of the office of the County Clerk and
Recorder of Garfield County, State of Montana,
this 16th day of October

A. D. 1963 at 4:10 o'clock P. M.

Charles E. Thompson
County Clerk and Recorder

By _____ Deputy

Was Paid \$ 2.00

CP
CP

Great Falls, Montana

2

File No.

T. 15N R. 33E

DUPLICATE

County Garfield

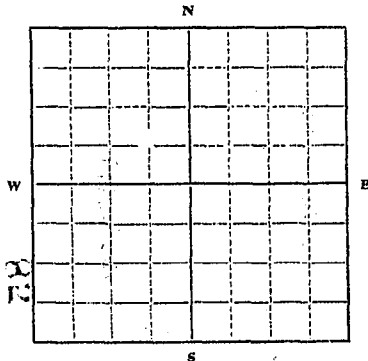
STATE OF MONTANA
ADMINISTRATOR OF GROUNDWATER CODE
OFFICE OF STATE ENGINEER

RECEIVED
OCT 21 1959

Declaration of Vested Groundwater Rights STATE ENGINEER

(Under Chapter 237, Montana Session Laws, 1961)

1. Gladys L. Kreider, of Sand Springs
(Name of Appropriator) (Address)
County of Garfield State of Montana (Town)
have appropriated groundwater according to the Montana laws in effect prior to January 1, 1962, as follows:



NW 1/4 NE 1/4 Sec. 2 T. 15N R. 33E East

Indicate point of appropriation and place of use, if possible. Each small square represents 10 acres.

2. The beneficial use on which the claim is based Household and stockwater;

3. Date or approximate date of earliest beneficial use; and how continuous the use has been. November 1959 (continuously)

4. The amount of groundwater claimed (in miner's inches or gallons per minute) ten (10) gallons per minute

5. If used for irrigation, give the acreage and description of the lands to which water has been applied and name of the owner thereof Grounds about the house;

6. The means of withdrawing such water from the ground and the location of each well or other means of withdrawal Pumped by electric motors;

7. The date of commencement and completion of the construction of the well, wells, or other works for withdrawal of groundwater. Commenced July 18, 1959 and completed July 21, 1959 - Well was drilled by McConnell Bros. of Roundup, Montana ;

8. The depth of water table. Well depth 100 feet - water rises to within 30 feet of top;

9. So far as it may be available, the type, size and depth of each well or the general specifications of any other works for the withdrawal of groundwater. Well depth 100 feet; 6" pipe casing - 2" pipe.

10. The estimated amount of groundwater withdrawn each year. 500,000 gallons

11. The log of formations encountered in the drilling of each well if available. 1 foot soil; 20' sandy shale; 30' water level; 70' blue shale; 90' water sand; 100' grey shale (bottom).

12. Such other information of a similar nature as may be useful in carrying out the policy of this act, including reference to book and page of any county record.

Signature of Owner Gladys L. Kreider
Date 10-2-63

Three copies to be filed by the owner with the County Clerk and Recorder of the county in which the well is located.

Please answer all questions. If not applicable, so state, otherwise the form will be returned.

Original to the County Clerk and Recorder; duplicate to the State Engineer; Triplicate to the Montana Bureau of Mines and Geology, and Quadruplicate for the Appropriator.

6514

85

124017

STATE OF MONTANA }
County of Garfield }

Filed in the office of the County Clerk and
Recorder of Garfield County, State of Montana,
this 16th day of October

A. D. 1963 at 3:05 o'clock P. M.

Charles E. Ruppel
County Clerk and Recorder

By _____
Deputy

Fee Paid \$ 2.00

CRP
RECORDED
CRP
FILED

Great Falls, Montana

Gladys L. Fowler

File No.

T. 15N R. 33 East

DUPLICATE

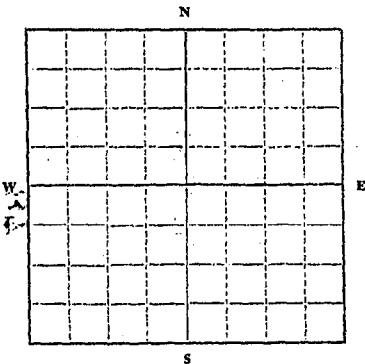
County Garfield

STATE OF MONTANA
ADMINISTRATOR OF GROUNDWATER CODE
OFFICE OF STATE ENGINEER

RECEIVED
OCT 31 1963

Declaration of Vested Groundwater Rights STATE ENGINEER
(Under Chapter 237, Montana Session Laws, 1961)

1. Gladys L. Keider, of Sand Springs
(Name of Appropriator) (Address) (Town)
County of Garfield State of Montana
have appropriated groundwater according to the Montana laws in effect prior to January 1, 1962, as follows:



NW 1/4 NE 1/4 Sec. 2 T. 15N R. 33 East

Indicate point of appropriation and place of use, if possible. Each small square represents 10 acres.

2. The beneficial use on which the claim is based.....
Stock water;

3. Date or approximate date of earliest beneficial use; and how continuous the use has been.....
1942 (continuously)

4. The amount of groundwater claimed (in miner's inches or gallons per minute).....
ten (10) gallons per minute

5. If used for irrigation, give the acreage and description of the lands to which water has been applied and name of the owner thereof

6. The means of withdrawing such water from the ground and the location of each well or other means of withdrawal.....
Electric pump.

7. The date of commencement and completion of the construction of the well, wells, or other works for withdrawal of groundwater.....
Commenced and completed in 1942.

8. The depth of water table.....
Well depth 160 feet - water rises to within 40 feet from top;

9. So far as it may be available, the type, size and depth of each well or the general specifications of any other works for the withdrawal of groundwater.....
Well depth 160 feet;
6" casing - 2" pipe

10. The estimated amount of groundwater withdrawn each year.....
100,000 gallons

11. The log of formations encountered in the drilling of each well if available.....
Well driller unknown.

12. Such other information of a similar nature as may be useful in carrying out the policy of this act, including reference to book and page of any county record.....

Signature of Owner Gladys L. Keider
Date 10-9-63

Three copies to be filed by the owner with the County Clerk and Recorder of the county in which the well is located.

Please answer all questions. If not applicable, so state, otherwise the form will be returned.

Original to the County Clerk and Recorder; duplicate to the State Engineer; Triplicate to the Montana Bureau of Mines and Geology, and Quadruplicate for the Appropriator.

6516

87

124019
124019

STATE OF MONTANA
County of Cascade

Subscribed and sworn to before me this 11th day of October, A. D. 1963, at 3:20 P. M.

Charles E. Langham
County Clerk and Recorder

By _____ Deputy

Fee Paid \$ 2.00

CL
CL

Great Falls, Montana

File No.

T. 15N R. 33E

DUPLICATE

County Garfield

STATE OF MONTANA
 ADMINISTRATOR OF GROUNDWATER CODE
 OFFICE OF STATE ENGINEER

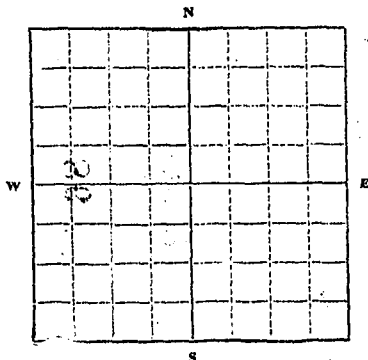
RECEIVED
 OCT 21 1963

Declaration of Vested Groundwater Rights

(Under Chapter 237, Montana Session Laws, 1961)

STATE ENGINEER

I, Gladys L. Kreider, of Sand Springs,
 (Name of Appropriator) (Address) (Town)
 County of Garfield State of Montana
 have appropriated groundwater according to the Montana laws in effect prior to January 1, 1962, as follows:



NW 1/4 NE 2 Sec. 2 T. 15N R. 33 East

Indicate point of appropriation and place of use, if possible. Each small square represents 10 acres.

2. The beneficial use on which the claim is based Household;

3. Date or approximate date of earliest beneficial use; and how continuous the use has been since 1944 (continuously)

4. The amount of groundwater claimed (in miner's inches or gallons per minute) five (5) gallons per minute

5. If used for irrigation, give the acreage and description of the lands to which water has been applied and name of the owner thereof Small yard, Gladys L. Kreider, owner.

6. The means of withdrawing such water from the ground and the location of each well or other means of withdrawal Electric pump

7. The date of commencement and completion of the construction of the well, wells, or other works for withdrawal of groundwater Commenced and completed in 1944 (dug by hand by ranch hands).

8. The depth of water table 35 feet

9. So far as it may be available, the type, size and depth of each well or the general specifications of any other works for the withdrawal of groundwater Well depth 45 feet, 4' casing, jet pump, using 2 1/2 inch plastic pipe.

10. The estimated amount of groundwater withdrawn each year 200,000 gallons

11. The log of formations encountered in the drilling of each well if available 1' soil; 30' sandy shale, 14' sand rock

12. Such other information of a similar nature as may be useful in carrying out the policy of this act, including reference to book and page of any county record.

Signature of Owner Gladys L. Kreider
 Date 10-19-63

Three copies to be filed by the owner with the County Clerk and Recorder of the county in which the well is located.

Please answer all questions. If not applicable, so state, otherwise the form will be returned.

Original to the County Clerk and Recorder; duplicate to the State Engineer; Triplicate to the Montana Bureau of Mines and Geology, and Quadruplicate for the Appropriator.

6515

86

124018

STATE OF MONTANA }
County of Garfield }

Filed in the office of the County Clerk and
Recorder of Garfield County, State of Montana
this 16th day of October

A. D. 1943 at 3:10 o'clock P.M.

Charles E. Douglas
County Clerk and Recorder

By _____ Deputy

Fee Paid 2.10

CD
RECORDED
CD
INDEXED

Great Falls, Montana

File No. STATE WATER CONSERVATION BOARD

T. 15N R. 33E 5

DUPLICATE

OCT 14 1966

County GARDFIELD

STATE OF MONTANA ADMINISTRATOR OF GROUNDWATER CODE OFFICE OF STATE ENGINEER

Top of Ground (Elev. above sea level)
1-25 clay
25-30 coal
30-125 shale
125-130 rock
130-175 shale
175-184 rock
184-240 shale
240-272 sand

Notice of Completion of Groundwater Appropriation by Means of Well DEVELOPED AFTER JANUARY 1, 1962

(Under Chapter 237, Montana Session Laws, 1961)

Owner DAN GASSER Address SAND SPRINGS MONT.
Driller MERLE DRANE Address JUDAN, MONT.

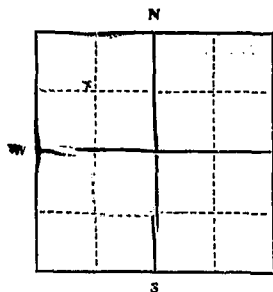
Date of Notice of appropriation of groundwater
Date well started 9-18-66 Date completed 9-24-66

Type of well drilled Equipment used ROTARY
(Dug, driven, bored or drilled) (Churn drill, rotary or other)

Water use: Domestic [] Municipal [] Stock [x] Irrigation []
Industrial [] Drainage [] Other []

Indicate on the diagram the character and thickness of the different strata met with in drilling, such as soil, clay, shale, gravel, rock or sand, etc. Show depth at which water is encountered, thickness and character of water-bearing strata and height to which the water rises in the well.

Table with columns: Size of Drilled Hole, Size and Weight of Casing, From (Feet), To (Feet), PERFORATIONS (Kind Size, From (Feet), To (Feet)).



Static Water Level for non-flowing well 130 feet.
Shut-in Pressure for Flowing Well
Pumping Water Level 189 feet at 3 gal. per minute.
Discharge in gal. per min. of flowing well

How Tested pump
Length of Test 24 hrs.
Remarks: (Gravel packing, cementing, packers, type of shutoff)

NW 1/4 NW Sec. 5 T. 15. R. 33
Indicate location of well and place of use, if possible. Each small square represents 40 acres.

29

Driller's License Number

Merle Drane
Driller's Signature.

This form to be prepared by driller, and three copies to be filed by the owner with the County Clerk and Recorder in the county in which the well is located, tissue copy to be retained by driller.

Please answer all questions. If not applicable, otherwise the form will be returned.

821
130532

STATE OF MONTANA }
County of Garfield }

Filed in the office of the County Clerk and
Recorder of Garfield County, State of Montana,
this 11th day of Oct.

A. D. 1966 at 2:00 o'clock P..M.
Charles E. Dargatzis
County Clerk and Recorder

By _____ Deputy

Fee Paid \$ 1.00

Indexed m m
Filed CEP

RECORDED

INDEXED
FILED
OCT 11 1966
GARFIELD COUNTY CLERK'S OFFICE
GARFIELD COUNTY MONTANA

INDEXED

0

0

File No.

MONTANA WATER RESOURCES BOARD

RECEIVED

T 15 N R 33 E 6

DUPLICATE

LOG

DEC 4 1966

County Deerfield

STATE OF MONTANA
ADMINISTRATOR OF GROUNDWATER CODE
OFFICE OF STATE ENGINEER

Top of Ground _____



(Elev. above sea level.....)

0 _____

116 _____ Variated sandy shales

118 _____ Hard rock

118 _____ 121 Sandstone

121 _____ 122 Hard rock

122 _____ 150 Sandstone dry

150 _____ 151 Hard rock

151 _____ 185 Sandstone Water

Notice of Completion of Groundwater Appropriation by Means of Well

DEVELOPED AFTER JANUARY 1, 1962

(Under Chapter 237, Montana Session Laws, 1961)
Well West of Buildings

Owner W. J. Brown & Son Address Sand Springs, Mont.

Driller George O. Singley Address Lewistown, Mont.

Date of Notice of appropriation of groundwater None

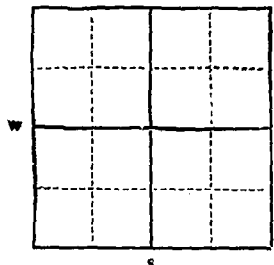
Date well started Oct. 18, 1968 Date completed Oct. 18, 1968

Type of well drilled Equipment used Rotary
(Dug, driven, bored or drilled) (Churn drill, rotary or other)

Water use: Domestic Municipal Stock Irrigation
Industrial Drainage Other

Indicate on the diagram the character and thickness of the different strata met with in drilling, such as soil, clay, shale, gravel, rock or sand, etc. Show depth at which water is encountered, thickness and character of water-bearing strata and height to which the water rises in the well.

Size of Drilled Hole	Size and Weight of Casing	From (Feet)	To (Feet)	PERFORATIONS		
				Kind Size	From (Feet)	To (Feet)
5-5/8	4" Plastic Casing	0	185			
	5 1/2" CG	9	185			
	2 1/2" pump pipe	1 1/2" above ground	6			
		7-lengths				



Static Water Level for non-flowing well 120 feet.

Shut-in Pressure for Flowing Well None

Pumping Water Level 150 feet at 10 gal. per minute.

Discharge in gal. per min. of flowing well None

How Tested Bailing and Pumping

Length of Test 1 hr.

Remarks: (Gravel packing, cementing, packers, type of shutoff).....

1/4 Sec. 6 T 15 N R 33 E
Indicate location of well and place of use, if possible. Each small square represents 40 acres.

(Continue on reverse side)

USE—If used for irrigation, industrial, drainage or other. Explain, state number of acres and location or other data (i.e.: Plot, Block and Addition).

Show exact depth of bottom.

THIS FORM TO BE FILED BY DRILLER, AND THREE COPIES TO BE FILED BY THE OWNER WITH THE COUNTY CLERK IN THE COUNTY IN WHICH THE WELL IS LOCATED, TISSUE COPY TO BE RETURNED TO DRILLER.

Please answer questions. If not applicable, so state, otherwise the form will be returned.

19
Driller's License Number

George O. Singley
Driller's Signature.

44, 818

133159
836

STATE OF MONTANA
County of _____

Filed in the _____
Recorder of Deeds
this _____

Nov 29 11:50 AM '68

by *Charles Langburn*
Deputy

by *Alpha E. Armstrong*
Deputy

292

NOV 29 11 50 AM '68

RECORDED
INDEXED
MONTANA
COUNTY OF _____
NOV 29 11 50 AM '68

File No.

MONTANA WATER RESOURCES BOARD

T. 15N R. 33E

RECEIVED

DUPLICATE

DEC 4 1968

County Sanford

LOG

STATE OF MONTANA
ADMINISTRATOR OF GROUNDWATER CODE
OFFICE OF STATE ENGINEER



Top of Ground
Carl Jerrel Rework
(167, above sea level.)
0 Varlated shale
20 Sandy shale
25 Streaks sandstone
30 Sandy shale
35 Hard silty shale
40 Sandstone, Water
45 Hard rock
50 Sandstone
55 Shale

Notice of Completion of Groundwater Appropriation by Means of Well DEVELOPED AFTER JANUARY 1, 1962

(Under Chapter 237, Montana Session Laws, 1961)

Owner W.J. Brown & son Address Sand Springs, Mont.

Driller George O. Singley Address Lewistown, Montana

Date of Notice of appropriation of groundwater None

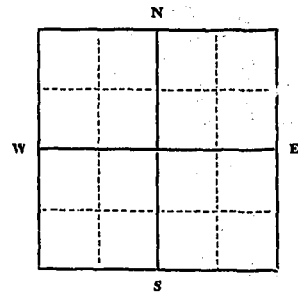
Date well started Oct. 7, 1968 Date completed Oct. 10, 1968

Type of well drilled Equipment used Rotary
(Dug, driven, bored or drilled) (Churn drill, rotary or other)

Water use: Domestic Municipal Stock Irrigation
Industrial Drainage Other

Indicate on the diagram the character and thickness of the different strata met with in drilling, such as soil, clay, shale, gravel, rock or sand, etc. Show depth at which water is encountered, thickness and character of water-bearing strata and height to which the water rises in the well.

Size of Drilled Hole	Strength, Weight of Casing	From (Feet)	To (Feet)	PERFORATIONS		
				Kind Size	From (Feet)	To (Feet)
7-7/8		0	20			
5-5/8		20	295			
		4" plastic above ground				
		1	295			
		6-5/8 Or above ground				
		1 1/4	20			



Static Water Level for non-flowing well 130 feet.
Shut-in Pressure for Flowing Well None
Pumping Water Level 210 feet
at 5 gal. per minute.
Discharge in gal. per min. of flowing well None
How Tested Bailing and Pumping
Length of Test 1 hr.
Remarks: (Gravel packing, cementing, packers, type of shutoff)

1/4 Sec 6 T. 15N R. 33E
Indicate location of well and place of use, if possible. Each small square represents 40 acres.

(Continue on reverse side)

USE—If used for irrigation, industrial, drainage or other. Explain, state number of acres and location or other data (i.e.: Lot, Block and Addition).

Show exact depth of bottom.

This form to be prepared by driller, and three copies to be filed by the owner with the County Clerk and Recorder in the county in which the well is located, tissue copy to be retained by driller.

Please answer all questions. If not applicable, so state, otherwise the form will be returned.

19
Driller's License Number
George Singley
Driller's Signature.

44, 819