

646

125305

STATE OF MONTANA  
County of C. [unclear]

Filed to the [unclear] of the County Clerk and  
Recorder of Gold [unclear] State of Montana,  
this 31 day of Dec

A. D. 19 63 at 10:35 clock AM

Charles E. [unclear]  
County Clerk and Recorder  
By Marion R. James

Fee Paid 2.00

INDEXED [initials]  
FILED [initials]

63-10-31-10:35-AM

File No. ....

Sec. 8, T. 16 N. R. 36 E.

DUPLICATE

County Garfield

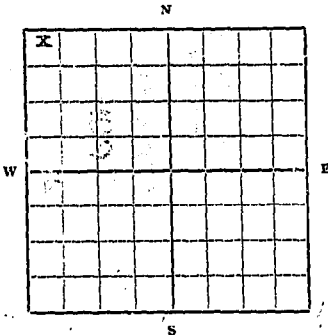
STATE OF MONTANA  
ADMINISTRATOR OF GROUNDWATER CODE  
OFFICE OF STATE ENGINEER

RECEIVED  
JAN 6 1964

Declaration of Vested Groundwater Rights  
(Under Chapter 237, Montana Session Laws, 1961)

STATE ENGINEER

1. T. J. Hoveland of Jordan,  
(Name of Appropriator) (Address) (Town)  
County of Garfield State of Montana,  
have appropriated groundwater according to the Montana laws in effect prior to January 1, 1962, as follows:



MON. 1/4 Sec. 8, T. 16 N. R. 36 E

Indicate point of appropriation and place of use, if possible. Each small square represents 10 acres.

- 2. The beneficial use on which the claim is based stock water purposes
- 3. Date or approximate date of earliest beneficial use; and how continuous the use has been in the 1920s by former owners, and has been used continuously since by former owners and myself.
- 4. The amount of groundwater claimed (in miner's inches or gallons per minute) 10 gallons per minute
- 5. If used for irrigation, give the acreage and description of the lands to which water has been applied and name of the owner thereof not used for irrigation
- 6. The means of withdrawing such water from the ground and the location of each well or other means of withdrawal by pump and windmill, also gasoline engine

- 7. The date of commencement and completion of the construction of the well, wells, or other works for withdrawal of groundwater unknown
- 8. The depth of water table 20 feet
- 9. So far as it may be available, the type, size and depth of each well or the general specifications of any other works for the withdrawal of groundwater drilled water well, 4 inch casing, 1 1/2 inch pipe, 60 feet deep
- 10. The estimated amount of groundwater withdrawn each year 750,000 gallons per year
- 11. The log of formations encountered in the drilling of each well if available Not available
- 12. Such other information of a similar nature as may be useful in carrying out the policy of this act, including reference to book and page of any county record Not available

Signature of Owner T. J. Hoveland  
Date December 31, 1963

Three copies to be filed by the owner with the County Clerk and Recorder of the county in which the well is located.

Please answer all questions. If not applicable, so state, otherwise the form will be returned.

Original to the County Clerk and Recorder; duplicate to the State Engineer; Triplicate to the School of Mines and Quadruplicate for the Appropriator.

23525

609  
125268

STATE OF MONTANA }  
County of Garfield }

Filed in the office of the County Clerk and  
Recorder of Garfield County, State of Montana,  
this 31 day of Dec

A. D. 1963 at 9:45 o'clock P. M.

Charles E. Pangborn  
County Clerk and Recorder

By Marion R. James  
Deputy

Fee Paid \$ 9.00

INDEXED mf  
FILED Chg

File No. ....

T. 16N R. 36E

DUPLICATE

County Garfield

STATE OF MONTANA  
 ADMINISTRATOR OF GROUNDWATER CODE  
 OFFICE OF STATE ENGINEER

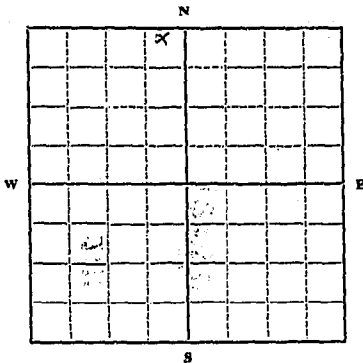
RECEIVED  
 DEC 13 1963  
 STATE ENGINEER

Declaration of Vested Groundwater Rights

(Under Chapter 237, Montana Session Laws, 1961)

I, Northern Pacific Railway Company, of N.P. Bldg. St. Paul, Minn.  
 (Name of Appropriator) (Address) (Town)

County of Ramsey State of Minnesota  
 have appropriated groundwater according to the Montana laws in effect prior to January 1, 1962, as follows:



Near North  $\frac{1}{4}$  Corner  
NE  $\frac{1}{4}$  NW  $\frac{1}{4}$  Sec. 9 T. 16N R. 36E

Indicate point of appropriation and place of use, if possible. Each small square represents 10 acres.

2. The beneficial use on which the claim is based Furnishing water for livestock.
3. Date or approximate date of earliest beneficial use; and how continuous the use has been Continuous since 1959.
4. The amount of groundwater claimed (in miner's inches or gallons per minute) 8 gallons per minute.
5. If used for irrigation, give the acreage and description of the lands to which water has been applied and name of the owner thereof None.
6. The means of withdrawing such water from the ground and the location of each well or other means of withdrawal Pump.
7. The date of commencement and completion of the construction of the well, wells, or other works for withdrawal of groundwater Drilled in 1959.
8. The depth of water table 40 feet.
9. So far as it may be available, the type, size and depth of each well or the general specifications of any other works for the withdrawal of groundwater 120 feet deep - 4-inch casing.
10. The estimated amount of groundwater withdrawn each year.....
11. The log of formations encountered in the drilling of each well if available Not available.
12. Such other information of a similar nature as may be useful in carrying out the policy of this act, including reference to book and page of any county record No other information available.

Northern Pacific Railway Company  
 Signature of Owner By [Signature]  
 Dist. Supervisor, Graz. & Cult.  
 Date DEC 10 1963

Three copies to be filed by the owner with the County Clerk and Recorder of the county in which the well is located.

Please answer all questions. If not applicable, so state, otherwise the form will be returned.

Original to the County Clerk and Recorder; duplicate to the State Engineer; Triplicate to the Montana Bureau of Mines and Geology, and Quadruplicate for the Appropriator.

8874

133

124629

STATE OF MONTANA }  
County of Garfield

Filed in the office of the County Clerk and  
Recorder of Garfield County, State of Montana,  
this 10 day of July

A. D. 1903 at 3:30 o'clock P.M.

Charles L. Benjamin  
County Clerk and Recorder

Marion R. James  
Register

Fee Paid \$ 2.00

INDEXED mf  
FILED mf

RECORDED  
INDEXED

File No. ....

T. 16N R 36E

DUPLICATE

County Garfield

STATE OF MONTANA  
ADMINISTRATOR OF GROUNDWATER CODE  
OFFICE OF STATE ENGINEER

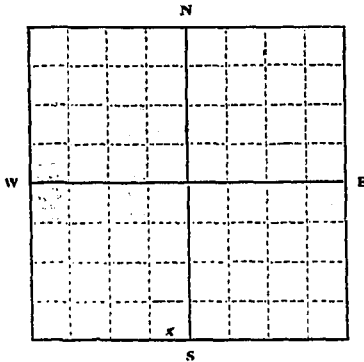
RECEIVED  
DEC 30 1963

STATE ENGINEER

**Declaration of Vested Groundwater Rights**

(Under Chapter 237, Montana Session Laws, 1961)

1 Northern Pacific Railway Company of N.P. Bldg. St. Paul  
(Name of Appropriator) (Address) (Town)  
County of Ramsey State of Minnesota  
have appropriated groundwater according to the Montana laws in effect prior to January 1, 1962, as follows:



2. The beneficial use on which the claim is based Furnishing  
water for livestock.

3. Date or approximate date of earliest beneficial use; and how continu-  
ous the use has been Continuous since 1961.

4. The amount of groundwater claimed (in miner's inches or gallons  
per minute) 12 gallons per minute.

5. If used for irrigation, give the acreage and description of the lands  
to which water has been applied and name of the owner thereof  
None.

6. The means of withdrawing such water from the ground and the loca-  
tion of each well or other means of withdrawal Pump.

SE 1/4 Sec. 11. T16N R. 36E

Indicate point of appropriation  
and place of use, if possible. Each  
small square represents 10 acres.

7. The date of commencement and completion of the construction of the well, wells, or other works for with-  
drawal of groundwater Well drilled in August, 1961.

8. The depth of water table 120 feet.

9. So far as it may be available, the type, size and depth of each well or the general specifications of any other  
works for the withdrawal of groundwater 250 feet deep - 4 1/2 inch casing.

10. The estimated amount of groundwater withdrawn each year

11. The log of formations encountered in the drilling of each well if available Not available.

12. Such other information of a similar nature as may be useful in carrying out the policy of this act, including  
reference to book and page of any county record None available.

Northern Pacific Railway Company  
Signature of Owner By Thomas S. Holland  
Ass't Supervisor, Graz. and Cult.  
Date Dec. 27, 1963

Three copies to be filed by the owner with the County Clerk and Recorder of the county in which the well is located.

Please answer all questions. If not applicable, so state, otherwise the form will be returned.

Original to the County Clerk and Recorder; Duplicate to the State Engineer; Triplicate to the Montana Bureau of  
Mines and Geology, and Quadruplicate for the Appropriator.

14774

320

124971

STATE OF MONTANA }  
County of Garfield }

Filed in the office of the County Clerk and  
Recorder of Garfield County, State of Montana,  
this 27 day of Dec.

A. D. 1913 at 2 o'clock P. M.

*Charles E. Langburn*  
County Clerk and Recorder

By *Marion A. James*  
Deputy

Fee Paid \$2.00

*MJ*  
INDEXED  
*WJ*  
FILED

T. 16 N. R. 36E

11

County Garfield

MONTANA BUREAU OF MINES AND GEOLOGY  
Butte, Montana

RECEIVED  
SEP 13 1961

WATER WELL LOG

STATE ENGINEER


Owner Wm Dutton Address Jordan, Montana

Driller Harvey McCormell Address Roundup, Montana

Date Started Aug 5, 1961 Date Completed Aug 17, 1961

Location: Sec. 11 T. 16N R. 36E 1/4 sec. SE 1/4

Type of well Drilled Equipment used Churn  
(Dug, driven, bored, or drilled) (Churn drill, rotary, other)

Water use: Domestic  Municipal  Stock  Irrigation

Industrial  Drainage  Other: \_\_\_\_\_

Casing: 0 ft. to 250 ft. Type iron Size 4 inch

Casing: \_\_\_\_\_ ft. to \_\_\_\_\_ ft. Type \_\_\_\_\_ Size \_\_\_\_\_

Casing: \_\_\_\_\_ ft. to \_\_\_\_\_ ft. Type \_\_\_\_\_ Size \_\_\_\_\_

Perforated or Screened: Ft. 60 to ft. \_\_\_\_\_ Ft. \_\_\_\_\_ to ft. \_\_\_\_\_

Type of screen or perforations slots

Static Water level, for non-flowing well: 165 from top feet.

Shut-in pressure, for flowing well: \_\_\_\_\_ lb./sq. in. on: \_\_\_\_\_ (date)

Pumping water level \_\_\_\_\_ feet at 12 gal. per min.

How tested: bailer

Length of test 1/2 hour

Remarks: (Gravel packing, cementing, packers, type of shut-off, depth of shut-off)

\_\_\_\_\_  
\_\_\_\_\_  
\_\_\_\_\_  
\_\_\_\_\_

(over)





File No. ....

T. 16N R. 36E

DUPLICATE

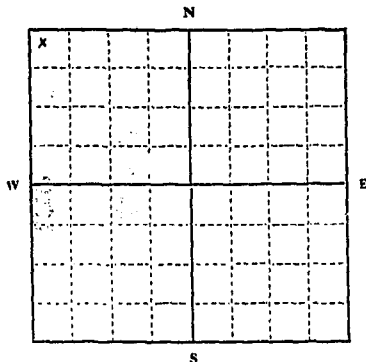
County Garfield

STATE OF MONTANA  
ADMINISTRATOR OF GROUNDWATER CODE  
OFFICE OF STATE ENGINEER

RECEIVED  
DEC 30 1963

Declaration of Vested Groundwater Rights  
(Under Chapter 237, Montana Session Laws, 1961)

1. Northern Pacific Railway Company (Name of Appropriator) " N.P. Bldg. (Address) St. Paul (Town)  
County of Ramsey State of Minnesota  
have appropriated groundwater according to the Montana laws in effect prior to January 1, 1962, as follows:



NW 1/4 Sec. 15 T. 16N R. 36E

Indicate point of appropriation and place of use, if possible. Each small square represents 10 acres.

2. The beneficial use on which the claim is based Furnishing water for livestock.

3. Date or approximate date of earliest beneficial use; and how continuous the use has been Continuous since 1957.

4. The amount of groundwater claimed (in miner's inches or gallons per minute) 2 gallons per minute.

5. If used for irrigation, give the acreage and description of the lands to which water has been applied and name of the owner thereof None.

6. The means of withdrawing such water from the ground and the location of each well or other means of withdrawal Pump.

7. The date of commencement and completion of the construction of the well, wells, or other works for withdrawal of groundwater Well, drilled in July, 1957.

8. The depth of water table 15 feet.

9. So far as it may be available, the type, size and depth of each well or the general specifications of any other works for the withdrawal of groundwater 41 feet deep, 5 inch casing.

10. The estimated amount of groundwater withdrawn each year.....

11. The log of formations encountered in the drilling of each well if available Not available.

12. Such other information of a similar nature as may be useful in carrying out the policy of this act, including reference to book and page of any county record None available.

Northern Pacific Railway Company  
Signature of Owner By Thomas J. Galt  
Asst Supervisor, Graz. and Cult.  
Date Dec. 27, 1963

Three copies to be filed by the owner with the County Clerk and Recorder of the county in which the well is located.

Please answer all questions. If not applicable, so state, otherwise the form will be returned.

Original to the County Clerk and Recorder; Duplicate to the State Engineer; Triplicate to the Montana Bureau of Mines and Geology, and Quadruplicate for the Appropriator.

321

124972

STATE OF MONTANA }  
County of Garfield }

Filed in the office of the County Clerk and  
Recorder of Garfield County, State of Montana,  
this 27 day of Dec

A. D. 1963 at 2:50 o'clock P. M.

Charles E. Anderson  
County Clerk and Recorder

By Thomas R. Quinn

Fee Paid \$ 2.00

INDEXED             
FILED

20

File No. ....

T16 N R. 36

DUPLICATE

County Garfield

STATE OF MONTANA  
ADMINISTRATOR OF GROUNDWATER CODE  
OFFICE OF STATE ENGINEER

RECEIVED  
JAN 8 1964

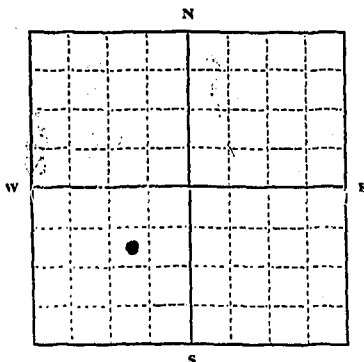
Declaration of Vested Groundwater Rights

(Under Chapter 237, Montana Session Laws, 1961)

STATE ENGINEER

1. Hooker Cattle Co., of Jordan  
(Name of Appropriator) (Address) (Town)

County of Garfield State of Montana  
have appropriated groundwater according to the Montana laws in effect prior to January 1, 1962, as follows:



N.E. 1/4 S.W. Sec 20 T.16 R. 36

Indicate point of appropriation and place of use, if possible. Each small square represents 10 acres.

2. The beneficial use on which the claim is based Stock water

3. Date or approximate date of earliest beneficial use; and how continuous the use has been June 10, 1956

4. The amount of groundwater claimed (in miner's inches or gallons per minute) 10 gallons per minute

5. If used for irrigation, give the acreage and description of the lands to which water has been applied and name of the owner thereof none

6. The means of withdrawing such water from the ground and the location of each well or other means of withdrawal Windmill or gas motor

7. The date of commencement and completion of the construction of the well, wells, or other works for withdrawal of groundwater June 10, 1956

8. The depth of water table 132 ft.

9. So far as it may be available, the type, size and depth of each well or the general specifications of any other works for the withdrawal of groundwater 150 ft. deep 4 in. casing cased to the bottom

10. The estimated amount of groundwater withdrawn each year 250,000 gallons per year

11. The log of formations encountered in the drilling of each well if available not available

12. Such other information of a similar nature as may be useful in carrying out the policy of this act, including reference to book and page of any county record none

Signature of Owner

*John R. Hooker*

Date December 25, 1963

Three copies to be filed by the owner with the County Clerk and Recorder of the county in which the well is located.

Please answer all questions. If not applicable, so state, otherwise the form will be returned.

Original to the County Clerk and Recorder; Duplicate to the State Engineer; Triplicate to the Montana Bureau of Mines and Geology, and Quadruplicate for the Appropriator.

23548

632

125291

STATE OF MONTANA }  
County of C. Field }

Filed in the \_\_\_\_\_ of the County Clerk and  
Recorder of Grants \_\_\_\_\_ State of Montana,  
this \_\_\_\_\_ 31 \_\_\_\_\_ Dec \_\_\_\_\_

A. D. 19 63 10<sup>th</sup> \_\_\_\_\_ A.M.  
Chas. E. Doughton  
County Clerk

By Marietta J. James

Fee Paid 2.00

INDEXED [Signature]  
FILED [Signature]



File No. ....

T. 16 <sup>N</sup> ~~37~~ R. 37

DUPLICATE

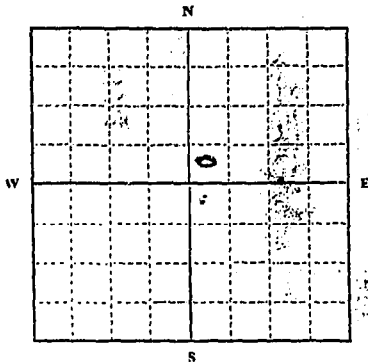
County Garfield

STATE OF MONTANA  
ADMINISTRATOR OF GROUNDWATER CODE  
OFFICE OF STATE ENGINEER

RECEIVED  
JAN 8 1964

Declaration of Vested Groundwater Rights  
(Under Chapter 237, Montana Session Laws, 1961)

1. G. A. Robertson, of Box 728 Jordan  
(Name of Appropriator) (Address) (Town)  
County of Garfield State of Montana  
have appropriated groundwater according to the Montana laws in effect prior to January 1, 1962, as follows:



1/4 Sec. 13 T. 16 R. 37

Indicate point of appropriation and place of use, if possible. Each small square represents 10 acres.

2. The beneficial use on which the claim is based Stock water

3. Date or approximate date of earliest beneficial use; and how continuous the use has been 1905

4. The amount of groundwater claimed (in miner's inches or gallons per minute) 5 gal. per min.

5. If used for irrigation, give the acreage and description of the lands to which water has been applied and name of the owner thereof

6. The means of withdrawing such water from the ground and the location of each well or other means of withdrawal DUMP

7. The date of commencement and completion of the construction of the well, wells, or other works for withdrawal of groundwater Day unavailable, 1905

8. The depth of water table Not known

9. So far as it may be available, the type, size and depth of each well or the general specifications of any other works for the withdrawal of groundwater Depth unknown, 4 in. casing, 3 in. pipe, 3 in. cyindler.

10. The estimated amount of groundwater withdrawn each year 1,000,000

11. The log of formations encountered in the drilling of each well if available Unavailable.

12. Such other information of a similar nature as may be useful in carrying out the policy of this act, including reference to book and page of any county record none.

Signature of Owner G. A. Robertson

Date 12-30-63

Three copies to be filed by the owner with the County Clerk and Recorder of the county in which the well is located.

Please answer all questions. If not applicable, so state, otherwise the form will be returned.

Original to the County Clerk and Recorder; Duplicate to the State Engineer; Triplicate to the Montana Bureau of Mines and Geology, and Quadruplicate for the Appropriator.

23288

374

125031

STATE OF MONTANA }  
County of Garfield }

Filed in the office of the County Clerk and  
Recorder of Garfield County, State of Montana,  
this 30 day of Dec.

A. D. 1923 at 9:50 o'clock A. M.

Charles J. [Signature]  
County Clerk and Recorder  
By Marion [Signature]  
Deputy

Use Form 2. 2.00

[Signature]  
RECEIVED  
[Signature]

2111  
RECORDED  
INDEXED



DEC 15 1971

STATE OF MONTANA  
ADMINISTRATOR OF GROUNDWATER CODE  
MONTANA WATER RESOURCES BOARD

**DRILLER'S LOG**

Indicate the character, color, thickness of strata such as soil, clay, sand, gravel, shale, sandstone, etc. Show depth at which water is found and height to which water rises in well.

**NOTICE OF COMPLETION OF GROUNDWATER APPROPRIATION BY MEANS OF WELL**

Developed after January 1, 1962

(Under Chapter 237 Montana Session Laws, 1961, as amended)

This form to be prepared by driller, and three copies to be filed by the owner with the County Clerk and Recorder in the county in which the well is located, last copy to be retained by driller.

Please answer all questions. If not applicable, so state, otherwise the form may be returned.

Owner TOT ROBERTSON

Address JORDAN  
MONT.

Date well started 11-28-71  
completed 11-30-71

For Administrator's Use	
File	<u>137135</u>
	<u>December 14 1971</u>
	<u>10:55 AM</u>
GW 1	

Type of well drilled  
(Dug, driven, bored or drilled)

Equipment used ROTARY  
(Churn drill, rotary or other)

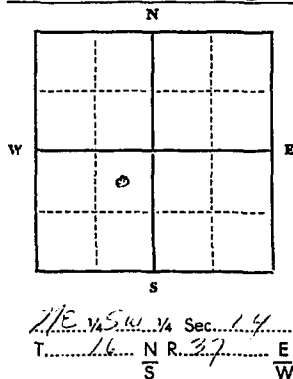
Water Use: Domestic  Municipal  Stock  Irrigation   
Industrial  Drainage  Other \* Garden/Lawn

\*Describe \_\_\_\_\_

USE: If used for irrigation, industrial, drainage or other. Explain, state number of acres and location or other data (i.e. Lot, Block and Addition). \_\_\_\_\_

ESTIMATED ANNUAL WITHDRAWAL \_\_\_\_\_

Size of Drilled Hole	Size and Weight of Casing	From (Feet)	To (Feet)	PERFORATIONS		
				Kind Size	From (Feet)	To (Feet)
<u>6 1/4"</u>	<u>4 in plastic</u>	<u>1</u>	<u>166</u>	<u>holes</u>	<u>86</u>	<u>166</u>



Static water level 105 ft.\*  
Pumping water level 135 ft.\*  
at 5 gallons per minute,  
measured 180 minutes after pumping began.

\*Measured from ground level.  
Well developed by pump  
for 3 hours.

Power \_\_\_\_\_ Pump jack HP  
Remarks: (Gravel packing, cementing, packers, type of shutoff) \_\_\_\_\_

Top of Ground		(Elev. above sea level)
From (Feet)	To (Feet)	
<u>1</u>	<u>25</u>	<u>SANDY CLAY</u>
<u>25</u>	<u>39</u>	<u>ROCK</u>
<u>39</u>	<u>47</u>	<u>CLAY</u>
<u>47</u>	<u>49</u>	<u>ROCK</u>
<u>49</u>	<u>60</u>	<u>SHALE</u>
<u>60</u>	<u>64</u>	<u>ROCK</u>
<u>64</u>	<u>120</u>	<u>SHALE</u>
<u>120</u>	<u>160</u>	<u>SAND + SHALE</u>
<u>160</u>	<u>166</u>	<u>SHALE</u>

INDICATE LOCATION OF WELL AND PLACE OF USE, IF POSSIBLE. EACH SMALL SQUARE REPRESENTS 40 ACRES.

Driller's Signature Alfred Mulling Sewick

Driller's Address Jordan Mont.

LICENSE NO. 29

Show exact depth of bottom

STATE OF MONTANA }  
County of Garfield  
Filed in the office of the County Clerk and  
Recorder of Garfield County, State of Montana  
this 14 day of Dec  
A. D. 19 71 at 10:53 o'clock P. M.  
Charles E. Payne  
County Clerk and Recorder  
By: [Signature]  
Deputy  
Case No. 200

#976  
137135  
137135

137135

271 AS 21nd 4th 1 271-1-271

14-2-11  
K-GEH  
101111  
101111  
101111

GW 3

File No. ....

DUPLICATE

T. 16N R. 37E

County Garfield

RECEIVED  
DEC 13 1963

STATE OF MONTANA  
ADMINISTRATOR OF GROUNDWATER CODE  
OFFICE OF STATE ENGINEER

STATE ENGINEER

### Notice of Completion of Groundwater Appropriation Without Well

(Under Chapter 237 Montana Session Laws, 1961)

Date of Appropriation of Groundwater 1915

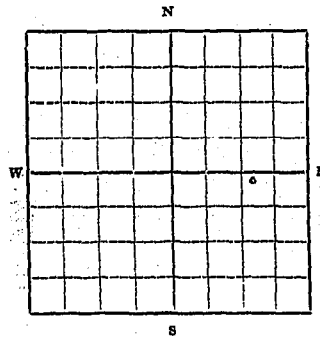
Owner Nor. Pac. Ry. Co. Address St. Paul, Minn.

Contractor (if any) .....

Address of Contractor .....

Date Started..... Date Completed.....

Describe means of obtaining groundwater without a well "as by sub-irrigation and other natural processes". Include depth to water when applicable. Spring, used since 1915.



Quantity of water developed and used with explanation of method used to measure or estimate such amount. If use is intermittent estimate approximate lengths of periods of use Spring flows 1 gallon per minute.

~~NE 1/4~~ Sec. 23 T. 16N R. 37E

Indicate point of appropriation and place of use, if possible.

Signature of Owner Northern Pacific Railway Company  
By L. H. Liberman  
Dist. Supervisor, Graz. & Cult.  
Date DEC 10 1963

This form to be prepared by contractor (if any), otherwise by the owner.

Three copies of this notice are to be filed with the County Clerk and Recorder of the county in which the works are located.

Please answer all questions. If not applicable, so state, otherwise the form will be returned.

Original to the County Clerk and Recorder; duplicate to the State Engineer; Triplicate to the Montana Bureau of Mines and Geology and Quadruplicate for the Appropriator.

8875

134  
124630

STATE OF MONTANA }  
County of Garfield }

Filed in the office of the County Clerk and  
Recorder of Garfield County, State of Montana  
this 10 day of Nov

A. D. 1963 at 1:35 o'clock P. M.

Charles J. Langhin  
County Clerk and Recorder

Mrs. A. J. [unclear]  
Deputy

Fee Paid \$ 2.00

~~INDEXED~~  
~~FILED~~

STATE OF MONTANA



GW

Approved Stock Form—State Publishing Co., Helena, Montana—41921

File No. \_\_\_\_\_

T. 16<sup>N</sup> R. 38<sup>E</sup>  
County Sanfield

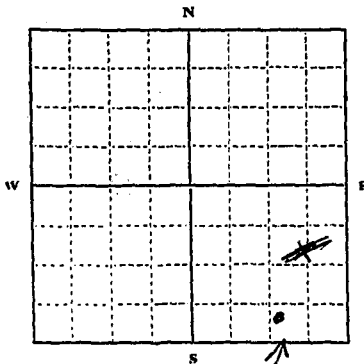
DUPLICATE

STATE OF MONTANA  
ADMINISTRATOR OF GROUNDWATER CODE  
OFFICE OF STATE ENGINEER

RECEIVED  
DEC 23 1963  
STATE ENGINEER

Declaration of Vested Groundwater Rights  
(Under Chapter 237, Montana Session Laws, 1961)

I, Paul Mahan, of Jordan,  
(Name of Appropriator) (Address) (Town)  
County of Sanfield, State of Montana,  
have appropriated groundwater according to the Montana laws in effect prior to January 1, 1962, as follows:



SF  
SW 1/4 SE Sec. 3 T. 16. R. 38

Indicate point of appropriation and place of use, if possible. Each small square represents 10 acres.

2. The beneficial use on which the claim is based Stock water

3. Date or approximate date of earliest beneficial use; and how continuous the use has been 1920

4. The amount of groundwater claimed (in miner's inches or gallons per minute) 4 gpm

5. If used for irrigation, give the acreage and description of the lands to which water has been applied and name of the owner thereof

6. The means of withdrawing such water from the ground and the location of each well or other means of withdrawal Windmill about pipe & cylinder, Engine casing

7. The date of commencement and completion of the construction of the well, wells, or other works for withdrawal of groundwater 1920

8. The depth of water table 40 ft.

9. So far as it may be available, the type, size and depth of each well or the general specifications of any other works for the withdrawal of groundwater 4" casing, 3" cylinder, 1 1/2" steel pipe, 80 ft deep.

10. The estimated amount of groundwater withdrawn each year 700,000

11. The log of formations encountered in the drilling of each well if available

12. Such other information of a similar nature as may be useful in carrying out the policy of this act, including reference to book and page of any county record

Signature of Owner Paul Mahan  
Date Dec 16, 1963

Three copies to be filed by the owner with the County Clerk and Recorder of the county in which the well is located.

Please answer all questions. If not applicable, so state, otherwise the form will be returned.

Original to the County Clerk and Recorder; Duplicate to the State Engineer; Triplicate to the Montana Bureau of Mines and Geology, and Quadruplicate for the Appropriator.

11451

172  
124740

STATE OF MONTANA }  
County of Garfield }

Filed in the office of the County Clerk and  
Recorder of Garfield County, State of Montana,  
this 16 day of Dec.

A. D. 1943 at 11:50 o'clock A. M.

Charles E. Langham  
County Clerk and Recorder

By Muriel A. Jones  
Deputy

Fee Paid 2.00

MA  
12/16/43  
INDEXED  
FILED

RECORDED

GW

206

File No. ....

T.16 N R. 38 E

DUPLICATE

County Garfield

STATE OF MONTANA  
ADMINISTRATOR OF GROUNDWATER CODE  
OFFICE OF STATE ENGINEER

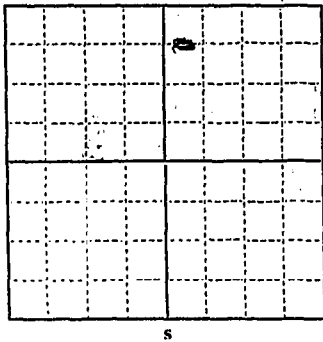
RECEIVED  
JAN 6 1964

Declaration of Vested Groundwater Rights STATE ENGINEER

(Under Chapter 237, Montana Session Laws, 1961)

1. G. A. Robertson, of Box 728 Jordan  
(Name of Appropriator) (Address) (Town)

County of Garfield State of Montana  
have appropriated groundwater according to the Montana laws in effect prior to January 1, 1962, as follows:



1/4 Sec. 6 T. 16 R. 38

Indicate point of appropriation and place of use, if possible. Each small square represents 10 acres.

2. The beneficial use on which the claim is based...  
Stock water.

3. Date or approximate date of earliest beneficial use; and how continuous the use has been... 1947

4. The amount of groundwater claimed (in miner's inches or gallons per minute)... 6 gal. per min.

5. If used for irrigation, give the acreage and description of the lands to which water has been applied and name of the owner thereof

6. The means of withdrawing such water from the ground and the location of each well or other means of withdrawal... PUMP

7. The date of commencement and completion of the construction of the well, wells, or other works for withdrawal of groundwater... Day unavailable, 1947

8. The depth of water table... Not known

9. So far as it may be available, the type, size and depth of each well or the general specifications of any other works for the withdrawal of groundwater... Depth 85 ft. 4 in. casing 1 1/2 in. pipe. 3 in. cylinder

10. The estimated amount of groundwater withdrawn each year... 1,500,000

11. The log of formations encountered in the drilling of each well if available... Unavailable.

12. Such other information of a similar nature as may be useful in carrying out the policy of this act, including reference to book and page of any county record.

Signature of Owner... G.A. Robertson

Date... 12-30-63

Three copies to be filed by the owner with the County Clerk and Recorder of the county in which the well is located.

Please answer all questions. If not applicable, so state, otherwise the form will be returned.

Original to the County Clerk and Recorder; Duplicate to the State Engineer; Triplicate to the Montana Bureau of Mines and Geology, and Quadruplicate for the Appropriator.

20287



373

125030

STATE OF MONTANA }  
County of Garfield

Filed in the office of the County Clerk and  
Recorder of Garfield County, State of Montana,  
this 30 day of Dec.

A. D. 1913 at 9:49 o'clock P. M.

Charles S. Langford  
County Clerk and Recorder

By Mariawh Jones  
Deputy

Fee Paid \$ 2.00

mf  
PRINTED  
llb  
FILED

10

File No. ....

T. 16 N. R. 38 E

DUPLICATE

County Garfield

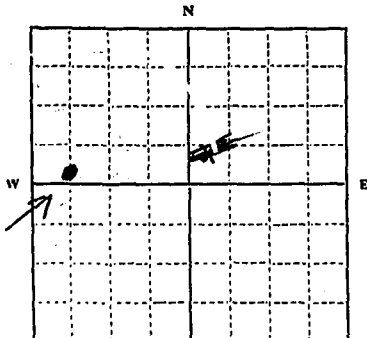
STATE OF MONTANA  
ADMINISTRATOR OF GROUNDWATER CODE  
OFFICE OF STATE ENGINEER

RECEIVED  
DEC 23 1963

Declaration of Vested Groundwater Rights STATE ENGINEER

(Under Chapter 237, Montana Session Laws, 1961)

1. Carl Mthaus, of Jordan,  
(Name of Appropriator) (Address) (Town)  
County of Garfield State of Montana  
have appropriated groundwater according to the Montana laws in effect prior to January 1, 1962, as follows:



SW SW ~~NW~~ ~~NE~~ Sec 10 T 16 R 38

Indicate point of appropriation and place of use, if possible. Each small square represents 10 acres.

2. The beneficial use on which the claim is based Stock Water

3. Date or approximate date of earliest beneficial use; and how continuous the use has been 1960

4. The amount of groundwater claimed (in miner's inches or gallons per minute) 2.5 gal/min

5. If used for irrigation, give the acreage and description of the lands to which water has been applied and name of the owner thereof

6. The means of withdrawing such water from the ground and the location of each well or other means of withdrawal Stand pipe and Windmill, engine,

7. The date of commencement and completion of the construction of the well, wells, or other works for withdrawal of groundwater 1960

8. The depth of water table 80 ft.

9. So far as it may be available, the type, size and depth of each well or the general specifications of any other works for the withdrawal of groundwater 4" casing, 2.75 deep,

10. The estimated amount of groundwater withdrawn each year 100,000 gal

11. The log of formations encountered in the drilling of each well if available

12. Such other information of a similar nature as may be useful in carrying out the policy of this act, including reference to book and page of any county record

Signature of Owner Carl Mthaus  
Date Dec 16, 1963

Three copies to be filed by the owner with the County Clerk and Recorder of the county in which the well is located.

Please answer all questions. If not applicable, so state, otherwise the form will be returned.

Original to the County Clerk and Recorder; Duplicate to the State Engineer; Triplicate to the Montana Bureau of Mines and Geology, and Quadruplicate for the Appropriator.

11450

171

124739

STATE OF MONTANA }  
County of Garfield }

Filed in the office of the County Clerk and  
Recorder of Garfield County, State of Montana,  
this 16 day of Dec.

A. D. 1923 at 11:45 clock A M

Charles E. Ferguson  
County Clerk and Recorder

By Marshall L. Jones  
Deputy

Fee Paid \$ 2.00

ml  
ccf

File No. ....

T. 16 N. R. 38 E

DUPLICATE

County Garfield

STATE OF MONTANA  
ADMINISTRATOR OF GROUNDWATER CODE  
OFFICE OF STATE ENGINEER

RECEIVED  
DEC 23 1963

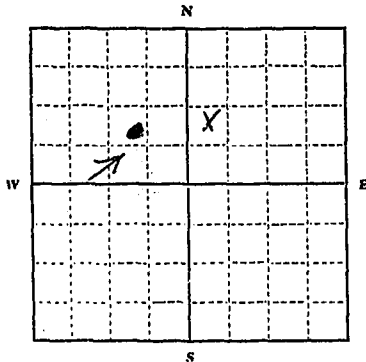
Declaration of Vested Groundwater Rights

(Under Chapter 237, Montana Session Laws, 1961)

STATE ENGINEER

1. Carl Whaley, of Garden,  
(Name of Appropriator) (Address) (Town)

County of Garfield State of Montana  
have appropriated groundwater according to the Montana laws in effect prior to January 1, 1962, as follows:



NW SE 1/4 NW Sec. 12, T. 16, R. 38

Indicate point of appropriation and place of use, if possible. Each small square represents 10 acres.

2. The beneficial use on which the claim is based. Stock Water

3. Date or approximate date of earliest beneficial use; and how continuous the use has been. 1958

4. The amount of groundwater claimed (in miner's inches or gallons per minute) 5 gal / min

5. If used for irrigation, give the acreage and description of the lands to which water has been applied and name of the owner thereof

6. The means of withdrawing such water from the ground and the location of each well or other means of withdrawal. Standpipe, electric windmill & engine

7. The date of commencement and completion of the construction of the well, wells, or other works for withdrawal of groundwater. 1958

8. The depth of water table. 75 ft

9. So far as it may be available, the type, size and depth of each well or the general specifications of any other works for the withdrawal of groundwater. 4" casing, 150' deep

10. The estimated amount of groundwater withdrawn each year. 20,000 gal

11. The log of formations encountered in the drilling of each well if available

12. Such other information of a similar nature as may be useful in carrying out the policy of this act, including reference to book and page of any county record

Signature of Owner Carl P. Whaley

Date Dec 16, 63

Three copies to be filed by the owner with the County Clerk and Recorder of the county in which the well is located.

Please answer all questions. If not applicable, so state, otherwise the form will be returned.

Original to the County Clerk and Recorder; Duplicate to the State Engineer; Triplicate to the Montana Bureau of Mines and Geology, and Quadruplicate for the Appropriator.

11453

174

124742

STATE OF MONTANA }  
County of Garfield

Filed in the office of the County Clerk and  
Recorder of Garfield County, State of Montana,  
this 16 day of Dec

A. D. 19 62 at 12:00 o'clock P. M.

Charles E. Pennington  
County Clerk and Recorder

by Marian A. James  
Deputy

Fee Paid \$ 2.00

*m. j. [unclear]*

RECEIVED  
MAY 8 1958

T. 16N R. 38E 12  
County Garfield

STATE ENGINEER MONTANA BUREAU OF MINES AND GEOLOGY  
Butte, Montana

WATER WELL LOG


Owner Chris Uthaug Address Jordan, Montana  
 Driller W. Snow Address Texas  
 Date Started 3/24/58 Date Completed 3/24/58  
 Location: Sec 12 T. 16N R. 38E ¼ sec. NE¼

Type of well drilled Equipment used Rotary  
(Dug, driven, bored, or drilled) (Churn drill, rotary, other)

Water use: Domestic  Municipal  Stock  Irrigation   
 Industrial  Drainage  Other: \_\_\_\_\_

Casing: 6 ft. to 250 ft. Type iron Size 4 inch

Casing: \_\_\_\_\_ ft. to \_\_\_\_\_ ft. Type \_\_\_\_\_ Size \_\_\_\_\_

Casing: \_\_\_\_\_ ft. to \_\_\_\_\_ ft. Type \_\_\_\_\_ Size \_\_\_\_\_

Perforated or Screened: Ft. 45 to ft. \_\_\_\_\_ Ft. \_\_\_\_\_ to ft. \_\_\_\_\_

Type of screen or perforations 1/2 x 1 inch perforation

Static Water level, for non-flowing well: 72 ft. \_\_\_\_\_ feet.

Shut-in pressure, for flowing well: \_\_\_\_\_ lb./sq. in. on: \_\_\_\_\_ (date)

Pumping water level 80 feet at 6 1/2 gal. per min.

How tested: pump

Length of test 2 days

Remarks: (Gravel packing, cementing, packers, type of shut-off, depth of shut-off)  
 \_\_\_\_\_  
 \_\_\_\_\_  
 \_\_\_\_\_  
 \_\_\_\_\_

(over)



File No. ....

T. 16 N. 38 B. 14

DUPLICATE

County Garfield

STATE OF MONTANA  
ADMINISTRATOR OF GROUNDWATER CODE  
OFFICE OF STATE ENGINEER

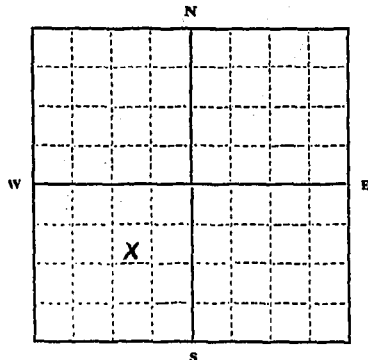
RECEIVED  
DEC 23 1963

Declaration of Vested Groundwater Rights

(Under Chapter 237, Montana Session Laws, 1961)

STATE ENGINEER

1. Carl M. Whaley of Jackson (Name of Appropriator) (Town)  
County of Garfield State of Montana  
have appropriated groundwater according to the Montana laws in effect prior to January 1, 1962, as follows:



SW 1/4, Sec. 14, T. 16, R. 38

Indicate point of appropriation and place of use, if possible. Each small square represents 10 acres.

2. The beneficial use on which the claim is based. Stock Water

3. Date or approximate date of earliest beneficial use; and how continuous the use has been. 1959

4. The amount of groundwater claimed (in miner's inches or gallons per minute). 3 g.p.m.

5. If used for irrigation, give the acreage and description of the lands to which water has been applied and name of the owner thereof

6. The means of withdrawing such water from the ground and the location of each well or other means of withdrawal. Steel pipe hand with a engine

7. The date of commencement and completion of the construction of the well, wells, or other works for withdrawal of groundwater. 1959

8. The depth of water table. 80 ft.

9. So far as it may be available, the type, size and depth of each well or the general specifications of any other works for the withdrawal of groundwater. 4" casing, 225 ft deep

10. The estimated amount of groundwater withdrawn each year. 72,000.0

11. The log of formations encountered in the drilling of each well if available.

12. Such other information of a similar nature as may be useful in carrying out the policy of this act, including reference to book and page of any county record.

Signature of Owner. Carl M. Whaley

Date. Dec 18, 1963

Three copies to be filed by the owner with the County Clerk and Recorder of the county in which the well is located.

Please answer all questions. If not applicable, so state, otherwise the form will be returned.

Original to the County Clerk and Recorder; Duplicate to the State Engineer; Triplicate to the Montana Bureau of Mines and Geology, and Quadruplicate for the Appropriator.

11452



173

124741

STATE OF MONTANA }  
County of Garfield

Filed in the office of the County Clerk and  
Recorder of Garfield County, State of Montana,  
this 16 day of Nov

A. D. 19 63 at 11:55 clock P. M.

Charles L. Ferguson  
County Clerk and Recorder

By Marion A. Jones  
County

Fee Paid \$ 2.00

m. j.  
Feb  
1963



# 875

137134

137134

137134

STATE OF MONTANA  
County of Garfield

Filed in the Office of the County Clerk  
Recorder of Garfield County, State of Montana  
this 14 day of Dec

A. D. 1911 at 10:50 o'clock A.M.  
Charles E. ...  
County Clerk and Recorder

W. ...  
Deputy  
Fee \$ 2.00

11 ...

11 ...

24

File No. ....

T. 16N R. 38E

DUPLICATE

County Garfield

STATE OF MONTANA  
ADMINISTRATOR OF GROUNDWATER CODE  
OFFICE OF STATE ENGINEER

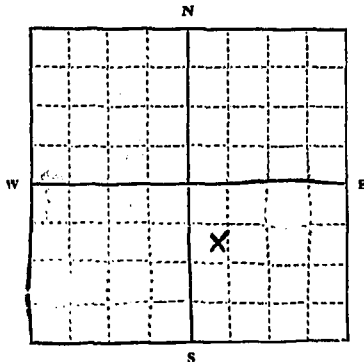
RECEIVED  
JAN 6 1964

Declaration of Vested Groundwater Rights ENGINEER

(Under Chapter 237, Montana Session Laws, 1961)

1. Smell & Sons, Inc. of Jordan  
(Name of Appropriator) (Address) (Town)

County of Garfield State of Montana  
have appropriated groundwater according to the Montana laws in effect prior to January 1, 1962, as follows:



NW 1/4 SE Sec 24 T16N R38E

Indicate point of appropriation and place of use, if possible. Each small square represents 10 acres.

2. The beneficial use on which the claim is based Water for drilling operations - Stock water

3. Date or approximate date of earliest beneficial use; and how continuous the use has been Aug 30, 1948 For oil well drilling - Stock water approx. Well used Inter. monthly through out year

4. The amount of groundwater claimed (in miner's inches or gallons per minute) 7 gallons per minute

5. If used for irrigation, give the acreage and description of the lands to which water has been applied and name of the owner thereof Not Applicable

6. The means of withdrawing such water from the ground and the location of each well or other means of withdrawal Water is withdrawn by drop pipe & submersible pump with electric motor - NW 1/4 SE Sec 24 - T16N R38E

7. The date of commencement and completion of the construction of the well, wells, or other works for withdrawal of groundwater Started Drilling July 25, 1948 Completed Aug 17, 1948

8. The depth of water table Water raises to approximately 300' ab surface

9. So far as it may be available, the type, size and depth of each well or the general specifications of any other works for the withdrawal of groundwater Tubular well cased with 6 3/8" casing. Drilled to 1507'. Plugged back at 980' - Gravel 980-968' - Cement 968-957'. Well pumped at rate of 50 bbl. per hr.

10. The estimated amount of groundwater withdrawn each year 781,000 gallons

11. The log of formations encountered in the drilling of each well if available Possible water sands - 65 to 80', 435 to 450', 670 to 710', 130 to 180', 455 to 505', 785 to 890', 270 to 255', 610 to 630', 920 to 990'

12. Such other information of a similar nature as may be useful in carrying out the policy of this act, including reference to book and page of any code or record

Signature of Owner Smell & Sons  
By W. Carter Smell (Pres.)  
Date Dec. 26, 1962

Three copies to be filed by the owner with the County Clerk and Recorder of the county in which the well is located.

Please answer all questions. If not applicable, so state, otherwise the form will be returned.

Original to the County Clerk and Recorder; Duplicate to the State Engineer; Triplicate to the Montana Bureau of Mines and Geology, and Quadruplicate for the Appropriator.

23409

495

125152

STATE OF MONTANA  
County of Garfield

Filed in the office of the County Clerk and  
Recorder of Garfield County, State of Montana,  
this 30 day of Dec

A. D. 1963 at 11:53 A. M.

James E. Vaughan  
County Clerk and Recorder

By Harold James  
Deputy

Fee Paid \$ 9.00

INDEXED [Signature]  
FILED [Signature]

*[Faint, illegible text and markings on the left side of the page, possibly bleed-through or handwritten notes.]*

*[Faint, illegible text and markings on the right side of the page, possibly bleed-through or handwritten notes.]*

GW

30

File No. ....

T. 16 N. R. 38 E

DUPLICATE

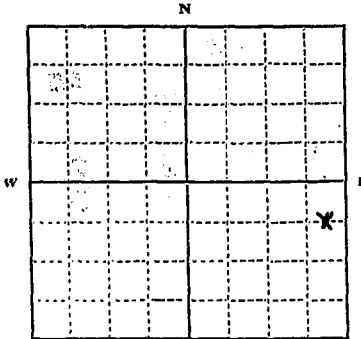
County Garfield

STATE OF MONTANA  
ADMINISTRATOR OF GROUNDWATER CODE  
OFFICE OF STATE ENGINEER

RECEIVED  
JAN 6 1964

Declaration of Vested Groundwater Rights STATE ENGINEER  
(Under Chapter 237, Montana Session Laws, 1961)

1. Arvid Edwards of Jordan  
(Name of Appropriator) (Address) (Town)  
County of Garfield State of Mont.  
have appropriated groundwater according to the Montana laws in effect prior to January 1, 1962, as follows:



30<sup>s</sup>  
1/4 Sec. 30 S. T. 16 R. 38

Indicate point of appropriation and place of use, if possible. Each small square represents 10 acres.

2. The beneficial use on which the claim is based Stock use

3. Date or approximate date of earliest beneficial use; and how continuous the use has been unknown

4. The amount of groundwater claimed (in miner's inches or gallons per minute) about 7 gal.

5. If used for irrigation, give the acreage and description of the lands to which water has been applied and name of the owner thereof None

6. The means of withdrawing such water from the ground and the location of each well or other means of withdrawal Windmill

7. The date of commencement and completion of the construction of the well, wells, or other works for withdrawal of groundwater unknown

8. The depth of water table 150

9. So far as it may be available, the type, size and depth of each well or the general specifications of any other works for the withdrawal of groundwater 240 depth - 4" casing

10. The estimated amount of groundwater withdrawn each year 200000

11. The log of formations encountered in the drilling of each well if available not available

12. Such other information of a similar nature as may be useful in carrying out the policy of this act, including reference to book and page of any county record None

Signature of Owner [Signature]  
Date \_\_\_\_\_

Three copies to be filed by the owner with the County Clerk and Recorder of the county in which the well is located.

Please answer all questions. If not applicable, so state, otherwise the form will be returned.

Original to the County Clerk and Recorder; Duplicate to the State Engineer; Triplicate to the Montana Bureau of Mines and Geology, and Quadruplicate for the Appropriator.

23563

647

125306

STATE OF MONTANA }  
County of Cascade }

Filed in \_\_\_\_\_ of the County Clerk and  
Recorder of Cascade County, State of Montana,  
this \_\_\_\_\_ 31 \_\_\_\_\_ Dec \_\_\_\_\_

A. D. 19 63 10 26 \_\_\_\_\_ A. M.

*Charles E. Sanderson*  
County Clerk and Recorder

By *Marian R. Jensen*  
Deputy

Fee Paid \$ 5.00

INDEXED *[Signature]*  
FILED *[Signature]*

31

File No. ....

T. 16N R. 38E

DUPLICATE

County **GARDNER**  
**RECEIVED**  
**DEC 13 1963**  
**STATE ENGINEER**

STATE OF MONTANA  
ADMINISTRATOR OF GROUNDWATER CODE  
OFFICE OF STATE ENGINEER

**Notice of Completion of Groundwater Appropriation  
Without Well**

(Under Chapter 237 Montana Session Laws, 1961)

Date of Appropriation of Groundwater 1913

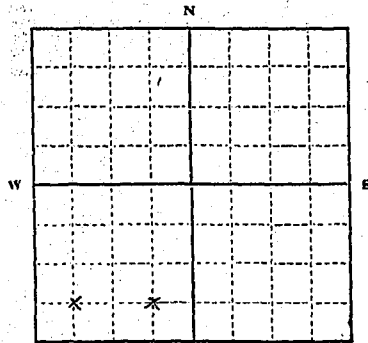
Owner Nor. Pac. Ry. Co. Address St. Paul, Minn.

Contractor (if any) .....

Address of Contractor .....

Date Started..... Date Completed.....

Describe means of obtaining groundwater without a well "as by sub-irrigation and other natural processes". Include depth to water when applicable. 2 springs, used since 1913.



SW 1/4 & SW 1/4 Sec. 31 T. 16N R. 38E

Indicate point of appropriation and place of use, if possible.

Quantity of water developed and used with explanation of method used to measure or estimate such amount. If use is intermittent

estimate approximate lengths of periods of use. Each spring runs 1 gallon per minute.

Signature of Owner Northern Pacific Railway Company  
By Dist. Supvr, Graz. & Cult.  
Date DEC 10 1963

This form to be prepared by contractor (if any), otherwise by the owner.

Three copies of this notice are to be filed with the County Clerk and Recorder of the county in which the works are located.

Please answer all questions. If not applicable, so state, otherwise the form will be returned.

Original to the County Clerk and Recorder; duplicate to the State Engineer; Triplicate to the Montana Bureau of Mines and Geology and Quadruplicate for the Appropriator.

8879



138

124634

STATE OF MONTANA }  
County of Garfield }

Filed in the office of the County Clerk and  
Recorder of Garfield County, State of Montana,  
this 10 day of Nov.

A. D. 1923 at 1:55 o'clock P. M.

Charles E. Johnson  
County Clerk and Recorder

By William B. Johnson  
Deputy

Fee Paid \$2.00

INDEXED  
FILED  
W.B.

RECORDED  
INDEXED  
NOV 13 1923  
COUNTY CLERK  
GARFIELD COUNTY  
MONTANA

GW 2

Approved Stock Form—State Publishing Co., Helena, Montana—4232.

File No. \_\_\_\_\_

T. 16 N R. 39 E S. 35

DUPLICATE

County Headfield

LOG

STATE OF MONTANA  
ADMINISTRATOR OF GROUNDWATER  
OFFICE OF STATE ENGINEER

RECEIVED  
JUL 14 1965

### Notice of Completion of Groundwater Appropriation by Means of Well DEVELOPED AFTER JANUARY 1, 1962

(Under Chapter 237, Montana Session Laws, 1961)

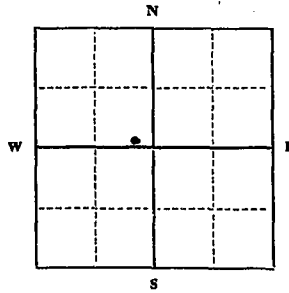
Top of Ground  
(Elev. above sea level.....)

1	12 clay
12	21 shale
31	23 coal
23	140 shale
140	142 rock
142	295 shale
295	345 sand

Owner Carl Utthaug Address Jordan, Mont.  
 Driller Paul Deane Address Jordan, Mont.  
 Date of Notice of appropriation of groundwater.....  
 Date well started..... Date completed 7-8-65  
 Type of well drilled Equipment used rotary  
 (Dug, Driven, bored or drilled) (Churn drill, rotary or other)  
 Water use: Domestic  Municipal  Stock  Irrigation   
 Industrial  Drainage  Other

Indicate on the diagram the character and thickness of the different strata met with in drilling, such as soil, clay, shale, gravel, rock or sand, etc. Show depth at which water is encountered, thickness and character of water-bearing strata and height to which the water rises in the well.

Size of Drilled Hole	Size and Weight of Casing	From (feet)	To (feet)	PERFORATIONS	
				From (feet)	To (feet)
6"	4" 9 5/8"	1	345	3 in. slots	285 - 345



Static Water Level for non-flowing well 250 feet.  
 Shut-in Pressure for Flowing Well.....  
 Pumping Water Level 313 feet at 4 gal. per minute.  
 Discharge in gal. per min. of flowing well.....  
 How Tested pump  
 Length of Test 2 1/2 hr  
 Remarks: (Gravel packing, cementing, packers, type of shutoff).....

S.E. 1/4 Sec. 35, T. 14, R. 35  
Indicate location of well and place of use, if possible. Each small square represents 40 acres.

(Continue on reverse side)

USE—If used for irrigation, industrial, drainage or other. Explain, state number of acres and location or other data (i.e.: Lot, Block and Addition).

Show exact depth of bottom.

This form to be prepared by driller, and three copies to be filed by the owner with the County Clerk and Recorder in the county in which the well is located, tissue copy to be retained by driller.  
Please answer all questions. If not applicable, so state, otherwise the form will be returned.

29  
Driller's License Number  
Paul Deane  
Driller's Signature

39289

804  
1281170

STATE OF VERMONT  
County of \_\_\_\_\_

Know all men to whom these presents shall come, that I, \_\_\_\_\_  
Esquire of the County of \_\_\_\_\_ State of Vermont,  
do hereby certify that \_\_\_\_\_

is the \_\_\_\_\_  
Charles E. La Plante  
County Clerk and Register

By \_\_\_\_\_  
Deputy

Noted at \_\_\_\_\_  
this \_\_\_\_\_ day of \_\_\_\_\_ 19\_\_\_\_

~~MD~~  
~~CEL~~

RECORDED  
INDEXED

11/10/1965

Time to file to court  
may be waived if filed  
with evidence of test to court



File No. ....

T. 16 N R. 39 E

DUPLICATE

County Garfield

STATE OF MONTANA  
ADMINISTRATOR OF GROUNDWATER CODE  
OFFICE OF STATE ENGINEER

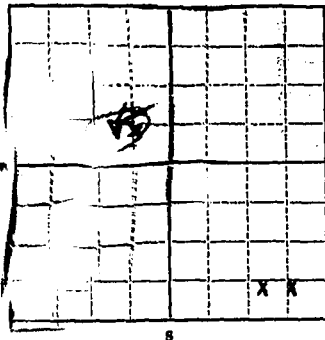
RECEIVED  
DEC 30 1963

Declaration of Vested Groundwater Rights

(Under Chapter 237, Montana Session Laws, 1961)

STATE ENGINEER

1. M. E. Nelson, of Jordan  
(Name of Appropriator) (Address) (Town)  
County of Garfield State of Montana  
have appropriated groundwater according to the Montana laws in effect prior to January 1, 1962, as follows:



SE 1/4 Sec. 3 T. 16 N R. 39 E

Indicate point of appropriation and place of use, if possible. Each small square represents 10 acres.

2. The beneficial use on which the claim is based stock water home use and irrigation

3. Date or approximate date of earliest beneficial use; and how continuous the use has been. 1904 - No. 1 1904 - No. 2 continuous

4. The amount of groundwater claimed (in miner's inches or gallons per minute) (No. 1) 6 gal (No. 2) 6 gal

5. If used for irrigation, give the acreage and description of the lands to which water has been applied and name of the owner thereof 2 acres yard and garden M. E. Nelson

6. The means of withdrawing such water from the ground and the location of each well or other means of withdrawal. power pumps

7. The date of commencement and completion of the construction of the well, wells, or other works for withdrawal of groundwater. unknown

8. The depth of water table. 8'

9. So far as it may be available, the type, size and depth of each well or the general specifications of any other works for the withdrawal of groundwater. No. 1 dug well 4' across 18' deep No. 2 dug well 5' across 18' deep

10. The estimated amount of groundwater withdrawn each year. 3,110,400

11. The log of formations encountered in the drilling of each well if available. not available

12. Such other information of a similar nature as may be useful in carrying out the policy of this act, including reference to book and page of any county record. none

Signature of Owner M. E. Nelson

Date 12-26-63

Three copies to be filed by the owner with the County Clerk and Recorder of the county in which the well is located.

Please answer all questions. If not applicable, so state, otherwise the form will be returned.

Original to the County Clerk and Recorder; duplicate to the State Engineer; Triplicate to the Montana Bureau of Mines and Geology, and Quadruplicate for the Appropriator.

331

124982

STATE OF MONTANA }  
County of Garfield }

Filed in the office of the County Clerk and  
Recorder of Garfield County, State of Montana  
this 27 day of Dec.

A. D. 19 63 at 3:05 o'clock P. M.

*Clara E. Vaughan*  
County Clerk and Recorder

By *James A. Jones*  
Deputy

Fee Paid \$ 2.00

INDEXED *209*  
FILED *CS*

File No.....

T. 16<sup>N</sup> R. 39<sup>W</sup>

DUPLICATE

County Deer

STATE OF MONTANA  
ADMINISTRATOR OF GROUNDWATER CODE  
OFFICE OF STATE ENGINEER

RECEIVED  
DEC 30 1963

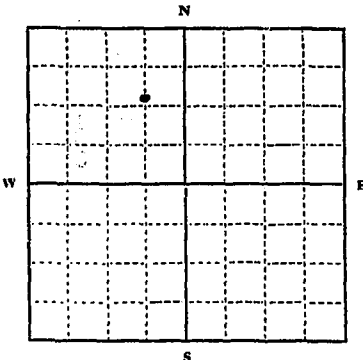
Declaration of Vested Groundwater Rights

(Under Chapter 237, Montana Session Laws, 1961)

STATE ENGINEER

1. Sam Jack King, of Deer,  
(Name of Appropriator) (Address) (Town)

County of Deer State of Montana  
have appropriated groundwater according to the Montana laws in effect prior to January 1, 1962, as follows:



2. The beneficial use on which the claim is based Stock & personal

3. Date or approximate date of earliest beneficial use; and how continuous the use has been 4.5 years old

4. The amount of groundwater claimed (in miner's inches or gallons per minute) 1.2 gal per min.

5. If used for irrigation, give the acreage and description of the lands to which water has been applied and name of the owner thereof

6. The means of withdrawing such water from the ground and the location of each well or other means of withdrawal Electricity & pump

1/4 Sec. 4 T. 16 R. 39

Indicate point of appropriation and place of use, if possible. Each small square represents 10 acres.

7. The date of commencement and completion of the construction of the well, wells, or other works for withdrawal of groundwater 4.5 years old

8. The depth of water table 100 ft.

9. So far as it may be available, the type, size and depth of each well or the general specifications of any other works for the withdrawal of groundwater 120 ft.

10. The estimated amount of groundwater withdrawn each year 1,000,000 gal

11. The log of formations encountered in the drilling of each well if available not available

12. Such other information of a similar nature as may be useful in carrying out the policy of this act, including reference to book and page of any county record none

Signature of Owner Sam Jack King

Date 12/26/63

Three copies to be filed by the owner with the County Clerk and Recorder of the county in which the well is located.

Please answer all questions. If not applicable, so state, otherwise the form will be returned.

Original to the County Clerk and Recorder; Duplicate to the State Engineer; Triplicate to the Montana Bureau of Mines and Geology, and Quadruplicate for the Appropriator.

286

124901

STATE OF MONTANA }  
County of Garfield }

Filed in the office of the County Clerk and  
Recorder of Garfield County, State of Montana,  
this 26 day Dec.

A. D. 1902 at 9:30 o'clock A. M.  
Charles E. Langston  
County Clerk and Recorder

By Marion A. James  
Deputy

Fee Paid 2.00

mf  
CRP



File No. ....

T. 16 N. R. 39 E.

DUPLICATE

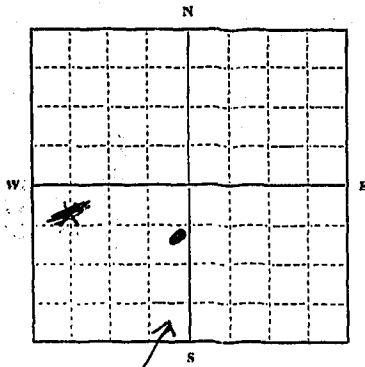
County Garfield

STATE OF MONTANA  
ADMINISTRATOR OF GROUNDWATER CODE  
OFFICE OF STATE ENGINEER

RECEIVED  
DEC 23 1963

Declaration of Vested Groundwater Rights STATE ENGINEER  
(Under Chapter 237, Montana Session Laws, 1961)

1. Carl Utting, of Jordan  
(Name of Appropriator) (Address) (Town)  
County of Garfield State of Montana  
have appropriated groundwater according to the Montana laws in effect prior to January 1, 1962, as follows:



NE 1/4, S.W. Sec. 6, T. 16, R. 39

Indicate point of appropriation and place of use, if possible. Each small square represents 10 acres.

2. The beneficial use on which the claim is based Stock water

3. Date or approximate date of earliest beneficial use; and how continuous the use has been. 1960

4. The amount of groundwater claimed (in miner's inches or gallons per minute) 3.901/min

5. If used for irrigation, give the acreage and description of the lands to which water has been applied and name of the owner thereof

6. The means of withdrawing such water from the ground and the location of each well or other means of withdrawal Stand pipe  
2 Windmill engine

7. The date of commencement and completion of the construction of the well, wells, or other works for withdrawal of groundwater. 1960

8. The depth of water table. 7.5 ft

9. So far as it may be available, the type, size and depth of each well or the general specifications of any other works for the withdrawal of groundwater. 4" casing, 200 ft deep

10. The estimated amount of groundwater withdrawn each year. 72,000 gal

11. The log of formations encountered in the drilling of each well if available.

12. Such other information of a similar nature as may be useful in carrying out the policy of this act, including reference to book and page of any county record.

Signature of Owner Carl Utting

Date Dec 16, 1963

Three copies to be filed by the owner with the County Clerk and Recorder of the county in which the well is located.

Please answer all questions. If not applicable, so state, otherwise the form will be returned.

Original to the County Clerk and Recorder; Duplicate to the State Engineer; Triplicate to the Montana Bureau of Mines and Geology, and Quaduplicate for the Appropriator.

11454

175

124743

STATE OF MONTANA }  
County of Garfield }

Filed in the office of the County Clerk and  
Recorder of Garfield County, State of Montana,  
this 16<sup>th</sup> day of December

A. D. 1963 at 1:00 o'clock P..M.

Charles E. Paulsson  
County Clerk and Recorder

By \_\_\_\_\_ Deputy

Fees Paid \$ 3.00

*MP*  
*Cell*

T. 16<sup>N</sup> R. 39E

County Garfield

MONTANA BUREAU OF MINES AND GEOLOGY  
Butte, Montana

RECEIVED  
SEP 13 1961

WATER WELL LOG

STATE ENGINEER


Owner YORIN Utang Livestock Co. Address Jordan, Montana

Driller Marle Erans Address Jordan, Montana

Date Started 8/10/61 Date Completed 8/11/61

Location: Sec. 6 T. 16N R. 39E 1/4 sec. NE 1/4

Type of well Drilled Equipment used Rotary  
(Dug, driven, bored, or drilled) (Churn drill, rotary, other)

Water use: Domestic  Municipal  Stock  Irrigation   
Industrial  Drainage  Other: \_\_\_\_\_

Casing: 0 ft. to 19 1/2 ft. Type Iron Size 4 inch

Casing: \_\_\_\_\_ ft. to \_\_\_\_\_ ft. Type \_\_\_\_\_ Size \_\_\_\_\_

Casing: \_\_\_\_\_ ft. to \_\_\_\_\_ ft. Type \_\_\_\_\_ Size \_\_\_\_\_

Perforated or Screened: Ft. 165 to ft. 19 1/2 Ft. \_\_\_\_\_ to ft. \_\_\_\_\_

Type of screen or perforations square Slots

Static Water level, for non-flowing well: 70-80 feet from top feet.

Shut-in pressure, for flowing well: \_\_\_\_\_ lb./sq. in. on: \_\_\_\_\_ (date)

Pumping water level \_\_\_\_\_ feet at 4 gal. per min.

How tested: bailer

Length of test 4 days

Remarks: (Gravel packing, cementing, packers, type of shut-off, depth of shut-off)

\_\_\_\_\_  
\_\_\_\_\_  
\_\_\_\_\_  
\_\_\_\_\_

(over)



File No.....

T. 16N R. 39E

DUPLICATE

County Garfield

STATE OF MONTANA  
ADMINISTRATOR OF GROUNDWATER CODE  
OFFICE OF STATE ENGINEER

RECEIVED  
DEC 13 1968

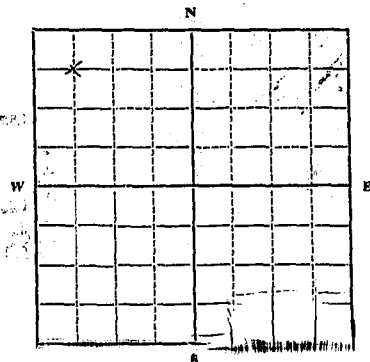
Declaration of Vested Groundwater Rights

(Under Chapter 237, Montana Session Laws, 1961)

STATE ENGINEER

1 Northern Pacific Railway Company, of N.P. Office Bldg. St. Paul, Minn.  
(Name of Appropriator) (Address) (Town)

County of Ramsey State of Minnesota  
have appropriated groundwater according to the Montana laws in effect prior to January 1, 1962, as follows:



NW 1/4 Sec. 7 T. 16N R. 39E

Indicate point of appropriation and place of use, if possible. Each small square represents 10 acres.

2. The beneficial use on which the claim is based Furnishing water for livestock.

3. Date or approximate date of earliest beneficial use; and how continuous the use has been Continuous since 1958.

4. The amount of groundwater claimed (in miner's inches or gallons per minute) 10 gallons per minute.

5. If used for irrigation, give the acreage and description of the lands to which water has been applied and name of the owner thereof None.

6. The means of withdrawing such water from the ground and the location of each well or other means of withdrawal Pump.

7. The date of commencement and completion of the construction of the well, wells, or other works for withdrawal of groundwater Drilled in 1958.

8. The depth of water table 40 feet.

9. So far as it may be available, the type, size and depth of each well or the general specifications of any other works for the withdrawal of groundwater 260 feet deep.

10. The estimated amount of groundwater withdrawn each year.....

11. The log of formations encountered in the drilling of each well if available No log available.

12. Such other information of a similar nature as may be useful in carrying out the policy of this act, including reference to book and page of any county record No other information available.

Northern Pacific Railway Company  
Signature of Owner By L. F. Schickel  
Dist. Supervisor, Graz. & Cult.  
Date DEC 10 1968

Three copies to be filed by the owner with the County Clerk and Recorder of the county in which the well is located.

Please answer all questions. If not applicable, so state, otherwise the form will be returned.

Original to the County Clerk and Recorder; duplicate to the State Engineer; Triplicate to the Montana Bureau of Mines and Geology, and Quadruplicate for the Appropriator.

8883

142  
124638

STATE OF MONTANA }  
County of Garfield

Filed in the office of the County Clerk and  
Recorder of Garfield County, State of Montana,  
this 10 day of Nov.

A. D. 1912 at 11:50 o'clock P. M.  
Charles E. Hayden  
County Clerk and Recorder

Warren A. Brown  
Clerk

Fee Paid \$ 2.00

INDEXED ms  
FILED ms

RECORDED  
CIVIL ENGINEER

File No. ....

T. 16N. R. 39E

DUPLICATE

County. Garfield

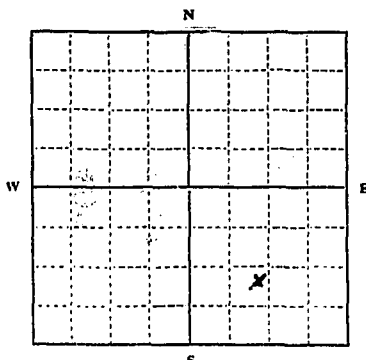
STATE OF MONTANA  
ADMINISTRATOR OF GROUNDWATER CODE  
OFFICE OF STATE ENGINEER

RECEIVED  
JAN 6 1964

Declaration of Vested Groundwater Rights  
STATE ENGINEER

(Under Chapter 237, Montana Session Laws, 1961)

I, Snell & Sons Inc., of Jordan,  
(Name of Appropriator) (Address) (Town)  
County of Garfield State of Montana  
have appropriated groundwater according to the Montana Laws in effect prior to January 1, 1962, as follows:



SW 1/4 SE Sec. 7 T. 16N. R. 39E

Indicate point of appropriation and place of use, if possible. Each small square represents 10 acres.

2. The beneficial use on which the claim is based. Livestock water.

3. Date or approximate date of earliest beneficial use; and how continuous the use has been. Dec 21, 1951. Well is used intermittently through out the year.

4. The amount of groundwater claimed (in miner's inches or gallons per minute) 5 gallons per minute

5. If used for irrigation, give the acreage and description of the lands to which water has been applied and name of the owner thereof Not Applicable

6. The means of withdrawing such water from the ground and the location of each well or other means of withdrawal. Water withdrawn by windmill or pump jack and engine SW 1/4 SE sec 7 T. 16N. R. 39E

7. The date of commencement and completion of the construction of the well, wells, or other works for withdrawal of groundwater. Started Dec 8, 1951 - Completed Dec 10, 1951

8. The depth of water table. Water Sand at 130' and 225'

9. So far as it may be available, the type, size and depth of each well or the general specifications of any other works for the withdrawal of groundwater. Tubefor w/ casing with 4 inch black casing to a depth of 227 ft.

10. The estimated amount of groundwater withdrawn each year. 700,000 gallons

11. The log of formations encountered in the drilling of each well if available. 10' surface soil - 20' yellow clay - 40' sand - 50' blue shale - 130' water sand - 225' water sand

12. Such other information of a similar nature as may be useful in carrying out the policy of this act, including reference to book and page of any county record.

Signature of Owner: Snell & Sons  
B.W. Carter Snell (Pres)  
Date: Dec 26, 1962

Three copies to be filed by the owner with the County Clerk and Recorder of the county in which the well is located.

Please answer all questions. If not applicable, so state, otherwise the form will be returned.

Original to the County Clerk and Recorder; Duplicate to the State Engineer; Triplicate to the Montana Bureau of Mines and Geology; and Quadruplicate for the Appropriator.

493

125150

STATE OF MONTANA  
County of Garfield

Filed in the office of the County Clerk and  
Recorder of Garfield County, State of Montana  
this 30 day of Dec.

A. D. 1903 at 11:30 o'clock A.

Wm. A. [Signature]  
County Clerk and Recorder

By [Signature]  
Deputy

Fee Paid \$ 2.00

INDEXED [Signature]  
FILED [Signature]



File No. \_\_\_\_\_

T. 16N R. 39E

DUPLICATE

County Garfield

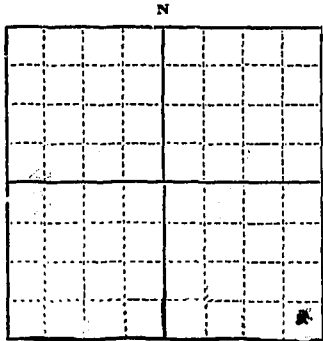
STATE OF MONTANA  
ADMINISTRATOR OF GROUNDWATER CODE  
OFFICE OF STATE ENGINEER

RECEIVED  
JAN 6 1964

Declaration of Vested Groundwater Rights ENGINEER

(Under Chapter 237, Montana Session Laws, 1961)

1. Snell & Sons, Inc., of Jordan  
(Name of Appropriator) (Address) (Town)  
County of Garfield State of Montana  
have appropriated groundwater according to the ~~Montana~~ laws in effect prior to January 1, 1962, as follows:



SE 1/4 SE Sec. 8 T. 16N R. 39E

Indicate point of appropriation and place of use, if possible. Each small square represents 10 acres.

2. The beneficial use on which the claim is based Stock water

3. Date or approximate date of earliest beneficial use; and how continuous the use has been March 1, 1951. Well is used intermittently through out the year.

4. The amount of groundwater claimed (in miner's inches or gallons per minute) 5 gallons per minute

5. If used for irrigation, give the acreage and description of the lands to which water has been applied and name of the owner thereof Not applicable

6. The means of withdrawing such water from the ground and the location of each well or other means of withdrawal Pump jack and Electric motor SE 1/4 SE Sec. 8 T. 16N R. 39E

7. The date of commencement and completion of the construction of the well, wells, or other works for withdrawal of groundwater Date of drilling of original well unknown. New well at same location started April 6, 1959, completed April 8, 1959

8. The depth of water table water sand from 75' to 105'

9. So far as it may be available, the type, size and depth of each well or the general specifications of any other works for the withdrawal of groundwater Tubular well cased with 4 inch black casing to a depth of 105'

10. The estimated amount of groundwater withdrawn each year 450,000 gallons

11. The log of formations encountered in the drilling of each well if available 1' to 10' clay - 10' to 85' shale - 85' to 95' Coal - 95' to 105' sand

12. Such other information of a similar nature as may be useful in carrying out the policy of this act, including reference to book and page of any county record

Signature of Owner: Snell & Sons  
Wm. Carter Snell (Pres)  
11111 Dec. 26, 1963

Three copies to be filed by the \_\_\_\_\_, the County Clerk and Recorder of the county in which the well is located.

Please answer all questions. If not applicable, so state, otherwise this form will be returned.

Original to the County Clerk and Recorder; Duplicate to the State Engineer; Triplicate to the Montana Department of Mines and Geology, and \_\_\_\_\_ for the Appropriator.

489

125146

STATE OF MONTANA  
County of Garfield

Filed in the office of the County Clerk and  
Recorder of Garfield County, State of Montana,  
this 30 day of Dec

A. D. 19 63 at Billings, MT

Charles E. Vandenberg  
County Clerk and Recorder  
By [Signature] Deputy

Fee Paid \$ 2.00

INDEXED [Signature]  
FILED [Signature]

File No. ....

T. 16<sup>N</sup> R. 39<sup>E</sup>

DUPLICATE

County Garfield

STATE OF MONTANA  
ADMINISTRATOR OF GROUNDWATER CODE  
OFFICE OF STATE ENGINEER

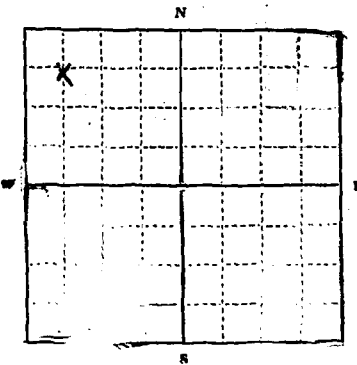
RECEIVED  
DEC 30 1963

Declaration of Vested Groundwater Rights

(Under Chapter 237, Montana Session Laws, 1961)

STATE ENGINEER

1. M. E. Nelson, of Jordan,  
(Name of Appropriator) (Address) (Town)  
County of Garfield State of Montana  
have appropriated groundwater according to the Montana laws in effect prior to January 1, 1962, as follows:



NW 1/4, 16N 39E  
Indicate point and place of small...

2. The beneficial use on which the claim is based stock water

3. Date or approximate date of earliest 1904 use; and how continuous continuous

4. The amount of groundwater claimed (in miner's inches or gallons per minute) 6 gal.

5. If used for irrigation, give the acreage and description of the lands to which water has been applied and name of the owner thereof not for irrigation

6. The means of withdrawing such water from the ground and the location of each well or other means of withdrawal power pump

7. The date of commencement and completion of the construction of the well, wells, or other works for withdrawal of groundwater unknown

8. The depth of water table 5'

9. So far as it may be available, the type, size and depth of each well or the general specifications of any other works for the withdrawal of groundwater dig well 7' across 12' deep

10. The estimated amount of groundwater withdrawn each year 1,555,200

11. The log of formations encountered in the drilling of each well if available not available

12. Such other information of a similar nature as may be useful in carrying out the policy of this act, including reference to book and page of any county record None

Signature of Owner M. E. Nelson  
Date 12-26-63

Three copies to be filed by the owner with the County Clerk and Recorder of the county in which the well is located.

Please answer all questions. If not applicable, so state, otherwise the form will be returned.

Original to the County Clerk and Recorder; Duplicate to the State Engineer; Triplicate to the Montana Bureau of Mines and Geology, and Quadruplicate for the Appropriator.

14786

332

124983

STATE OF MONTANA }  
County of Garfield }

Filed in the office of the County Clerk and  
Recorder of County, State of Montana  
this 27 day of Dec.

A. D. 1943 at 3:10 o'clock P. M.

*Charles E. Paugh*  
County Clerk and Recorder  
*Marion R. James*  
Deputy

Fee Paid \$ 3.00

*MJ*  
INDEXED  
*CC*  
FILED