

122953

122953

STATE OF MONTANA
County of Garfield

Filed in the office of the County Clerk and
Recorder of Garfield County, State of Montana,
this 21 day of Dec

A. D. 1967 at 1:40 o'clock P. M.

Ann D. Rapp
County Clerk and Recorder

By _____ Deputy

Fee Paid \$ 7.00

File No.

T. 19N R. 31E

DUPLICATE

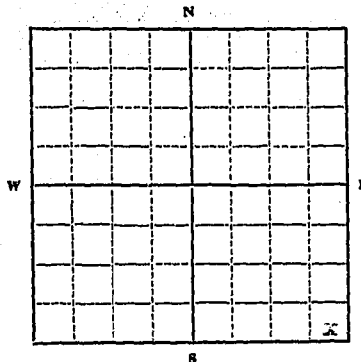
County Garfield

STATE OF MONTANA
 ADMINISTRATOR OF GROUNDWATER CODE
 OFFICE OF STATE ENGINEER

RECEIVED
 DEC 25 1962

Declaration of Vested Groundwater Rights
 (Under Chapter 237, Montana Session Laws, 1961)

and
 1. Billy Merlak/Harry Merlak of Brusett
 (Name of Appropriator) (Address) (Town)
 County of Garfield State of Montana
 have appropriated groundwater according to the Montana laws in effect prior to January 1, 1962, as follows:



Sec. 21, T. 19N R. 31E

Indicate point of appropriation and place of use, if possible. Each small square represents 10 acres.

2. The beneficial use on which the claim is based for household, stock water & other beneficial uses.
3. Date or approximate date of earliest beneficial use; and how continuous the use has been October 1945 with continuous use.
4. The amount of groundwater claimed (in miner's inches or gallons per minute) 5 gallons per minute.
5. If used for irrigation, give the acreage and description of the lands to which water has been applied and name of the owner thereof None
6. The means of withdrawing such water from the ground and the location of each well or other means of withdrawal. By power driven mechanical pump jack.
7. The date of commencement and completion of the construction of the well, wells, or other works for withdrawal of groundwater. November 1945.
8. The depth of water table 180 feet.
9. So far as it may be available, the type, size and depth of each well or the general specifications of any other works for the withdrawal of groundwater. Drilled, 4 inch o. sine, 285 feet deep.
10. The estimated amount of groundwater withdrawn each year. 75000 gallons.
11. The log of formations encountered in the drilling of each well if available. 0'-3' top soil, 3'-20' Brown Shale, 20'-36' Blue Shale, 36'-70' Shale, 70'-76' Coal, 76'-81' Rock, 81'-181' Shale, 181'-185' Rock, 185'-240' Shale, 240'-255' Sand, Rock bottom.
12. Such other information of a similar nature as may be useful in carrying out the policy of this act, including reference to book and page of any county record. none.

Signature of Owner Billy Merlak
Harry Merlak
 Date December 21, 1962

Three copies to be filed by the owner with the County Clerk and Recorder of the county in which the well is located.

Please answer all questions. If not applicable, so state, otherwise the form will be returned.

Original to the County Clerk and Recorder; duplicate to the State Engineer; Triplicate to the Montana Bureau of Mines and Geology, and Quadruplicate for the Appropriator.



Vertical text on the left side of the page, possibly a title or reference number, which is mostly illegible due to the quality of the scan.

Main body of text in the center of the page, containing several lines of faint, mostly illegible text that appear to be the primary content of the document.

122354
122954

STATE OF MONTANA
County of Garfield

Filed in the office of the County Clerk and
Recorder of Garfield County, State of Montana,
this 21 day of Dec

A. D. 1862 at 4:45 o'clock P. M.

Conrad
County Clerk and Recorder

By _____ Deputy

Fee Paid \$ 1.00

26

T. 19N R. 34E

County Garfield

MONTANA BUREAU OF MINES AND GEOLOGY
Butte, Montana

RECEIVED
AUG 11 1961

WATER WELL LOG

STATE ENGINEER

Owner Roy L. Edsall Address Brusett, Montana

Driller Merle Drane Address Jordan, Montana

Date Started 6/13/61 Date Completed 6/27/61

Location: Sec. 26 T. 19N R. 34E 1/4 sec. SW 1/4

Type of well Drilled (Dug, driven, bored, or drilled) Equipment used Rotary (Churn drill, rotary, other)

Water use: Domestic Municipal Stock Irrigation

Industrial Drainage Other:

Casing: 0 ft. to 321 ft. Type iron Size 4 inch

Casing: ft. to ft. Type Size

Casing: ft. to ft. Type Size

Perforated or Screened: Ft. 280 to ft. 321 Ft. to ft.

Type of screen or perforations slots

Static Water level, for non-flowing well: ? feet.

Shut-in pressure, for flowing well: lb./sq. in. on: (date)

Pumping water level feet at 2 gal. per min.

How tested: pump

Length of test 2 1/2 hours

Remarks: (Gravel packing, cementing, packers, type of shut-off, depth of shut-off)

.....
.....
.....
.....

(over)

23

File No. _____

T. 19N R. 34E

DUPLICATE

County Garfield

SA 1/22 21/11/1962

STATE OF MONTANA
ADMINISTRATOR OF GROUNDWATER CODE
OFFICE OF STATE ENGINEER

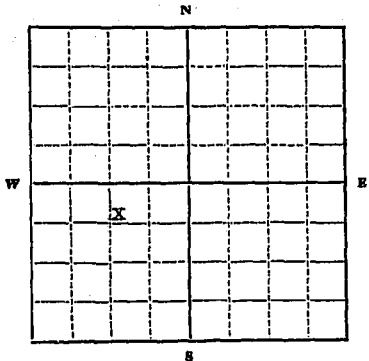
RECEIVED
DEC 26 1962

Declaration of Vested Groundwater Rights

(Under Chapter 237, Montana Session Laws, 1961)

STATE ENGINEER

1. *and* Billy Merlak Harry Merlak of Brusett
(Name of Appropriator) (Address) (Town)
County of Garfield State of Montana
have appropriated groundwater according to the Montana laws in effect prior to January 1, 1962, as follows:



NW 1/4 SW Sec. 2 T. 19 R. 34

Indicate point of appropriation and place of use, if possible. Each small square represents 10 acres.

2. The beneficial use on which the claim is based. For stock water and other beneficial uses.

3. Date or approximate date of earliest beneficial use; and how continuous the use has been. About 1913, intermittent.

4. The amount of groundwater claimed (in miner's inches or gallons per minute). 7 gallons per minute.

5. If used for irrigation, give the acreage and description of the lands to which water has been applied and name of the owner thereof. none.

6. The means of withdrawing such water from the ground and the location of each well or other means. power driven mechanical

7. The date of commencement and completion of the construction of the well, wells, or other works for withdrawal of groundwater. 1913

8. The depth of water table. 13 feet.

9. So far as it may be available, the type, size and depth of each well or the general specifications of any other works for the withdrawal of groundwater. Hand dug, 5 foot diameter, rock casing, 27 feet deep.

10. The estimated amount of groundwater withdrawn each year. Depends on number of livestock watered.

11. The log of formations encountered in the drilling of each well if available. 0'-10' to soil, 10'-14' shale 13'-17' sand.

12. Such other information of a similar nature as may be useful in carrying out the policy of this act, including reference to book and page of any county record. none.

Billy Merlak
Signature of Owner *Harry Merlak*

Date December 21, 1962

Three copies to be filed by the owner with the County Clerk and Recorder of the county in which the well is located.

Please answer all questions. If not applicable, so state, otherwise the form will be returned.

Original to the County Clerk and Recorder; duplicate to the State Engineer; Triplicate to the Montana Bureau of Mines and Geology, and Quadruplicate for the Appropriator.



122952

STATE OF MONTANA
County of Garfield

Filed in the office of the County Clerk and
Recorder of Garfield County, State of Montana,
this 21 day of Dec

R. D. 1962 at 1:35 o'clock P.M.
Clara D. Gray
County Clerk and Recorder

By _____ Deputy

Fee Paid \$ 7.00

GW 2

Approved Stock Form—State Publishing Co., Helena, Montana—423

File No. _____

T 19 N R 84 E 27

DUPLICATE

LOG

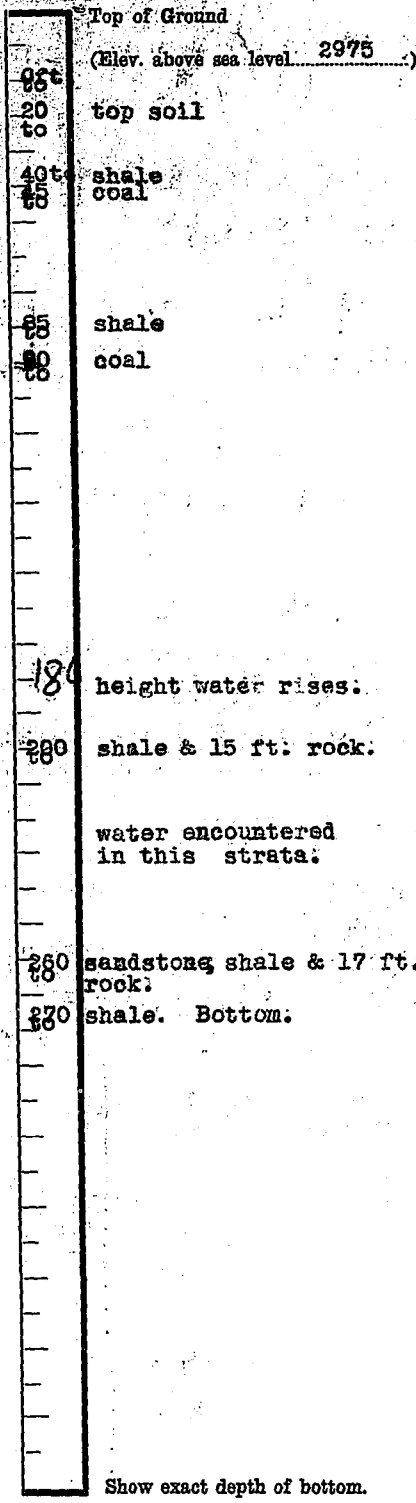
County Garfield

STATE OF MONTANA
ADMINISTRATOR OF GROUNDWATER CODE
OFFICE OF STATE ENGINEER

RECEIVED
OCT 21 1964

Notice of Completion of Groundwater Appropriation by Means of a Well DEVELOPED AFTER JANUARY 1, 1962

(Under Chapter 237, Montana Session Laws, 1961)



Owner Billy or Harry Merlak Address Brusard, Mont.

Driller Carl Jerrel Address Miles, City, Mont.

Date of Notice of appropriation of groundwater _____

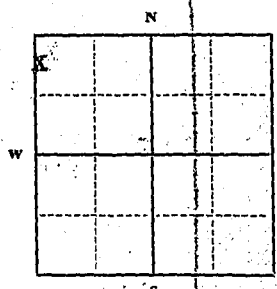
Date well started Aug. 27, 1964 Date completed Aug. 28, 1964

Type of well drilled Equipment used rotary
(Dug, Driven, bored or drilled) (Churn drill, rotary or other)

Water use: Domestic Municipal Stock Irrigation
Industrial Drainage Other

Indicate on the diagram the character and thickness of the different strata met with in drilling, such as soil, clay, shale, gravel, rock or sand, etc. Show depth at which water is encountered, thickness and character of water-bearing strata and height to which the water rises in the well.

Size of Drilled Hole	Size and Weight of Casing	From (Feet)	To (Feet)	PERFORATIONS		
				Kind Size	From (Feet)	To (Feet)
	<u>5 5/8</u> 4 inch.	<u>1 ft. above ground</u>	<u>207</u>	<u>4 inch</u>	<u>207</u>	<u>270</u>



Static Water Level for non-flowing well 180 feet.

Shut-in Pressure for flowing well not applicable

Pumping Water Level 260 feet at 4 gal. per minute.

Discharge in gal. per min. of flowing well not applicable

How Tested bailed

Length of Test 2 hours

Remarks: (Gravel packing, cementing, packers, type of shutoff) none

1/4 Sec. 27 T19 R84
Indicate location of well and place of use, if possible. Each small square represents 40 acres.

(Continue on reverse side)

USE—If used for irrigation, industrial, drainage or other. Explain, state number of acres and location or other data (i.e.: Lot, Block and Addition).

This form to be prepared by driller, and three copies to be filed by the owner with the County Clerk and Recorder in the county in which the well is located, tissue copy to be retained by driller.

Please answer all questions. If not applicable, so state, otherwise the form will be returned.

Driller's License Number 35

Driller's Signature Carl Jerrel
38583

CV

File No.

DUPLICATE

*Date of Signature?
Probably Dec 4*

T. 19N R. 31E

County Garfield

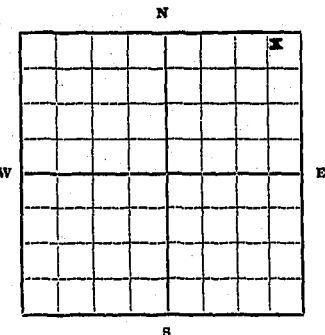
STATE OF MONTANA
ADMINISTRATOR OF GROUNDWATER CODE
OFFICE OF STATE ENGINEER

RECEIVED
DEC 5 1962

Declaration of Vested Groundwater Rights
(Under Chapter 237, Montana Session Laws, 1961)

STATE ENGINEER

1. Martin Merlak of Brussard, Montana
(Name of Appropriator) (Address) (Town)
County of Garfield State of Montana
Have appropriated groundwater according to the Montana laws in effect prior to January 1, 1962, as follows:



~~E 1/4 NE 1/4~~

1/4 Sec. 29 T19N R. 31E

Indicate point of appropriation and place of use, if possible. Each small square represents 10 acres.

2. The beneficial use on which the claim is based For stock water and other beneficial uses

3. Date or approximate date of earliest beneficial use; and how continuous the use has been 1925, intermittent

4. The amount of groundwater claimed (in miner's inches or gallons per minute) gallons per minute

5. If used for irrigation, give the acreage and description of the lands to which water has been applied and name of the owner thereof None

6. The means of withdrawing such water from the ground and the location of each well or other means of withdrawal By power driven mechanical pump jack

7. The date of commencement and completion of the construction of the well, wells, or other works for withdrawal of groundwater about 1925

8. The depth of water table 10 feet

9. So far as it may be available, the type, size and depth of each well or the general specifications of any other works for the withdrawal of groundwater Hand dug - 36 in. casing, 1000 ft

10. The estimated amount of groundwater withdrawn each year depends on number of livestock pastured

11. The log of formations encountered in the drilling of each well if available spongy type of soil, rock bottom

12. Such other information of a similar nature as may be useful in carrying out the policy of this act, including reference to book and page of any county record none

Signature of Owner Martin Merlak

Date

Three copies to be filed by the owner with the County Clerk and Recorder of the county in which the well is located.

Please answer all questions. If not applicable, so state, otherwise the form will be returned.

Original to the County Clerk and Recorder; duplicate to the State Engineer; Triplicate to the School of Mines and Quadruplicate for the Appropriator.

122800
122800

STATE OF MONTANA }
County of Garfield }
Filed in the office of the County Clerk and
Recorder of Garfield County, State of Montana,
this 2 day of Dec
A. D. 1962 at 1:25 o'clock P. M.
Chas. R. [Signature]
County Clerk and Recorder
By _____ Deputy
Fee Paid \$ 2.00

File No. _____

T. 19 N. R. 34

DUPLICATE

County _____
STATE OF MONTANA
ADMINISTRATOR OF GROUNDWATER CODE
OFFICE OF STATE ENGINEER

RECEIVED
AUG 3 1962

Notice of Completion of Groundwater Appropriation by Means of Well

(Under Chapter 237, Montana Session Laws, 1961)

Top of Ground
 20 clay
 22 rock (Elev. above sea level 3022)
 35 clay
 45 sandrock
 275 shale
 281 rock
 350 sand
 358 shale

Owner Miles Stanton Address Brusett, Montana

Driller Merle Drane Address Jordan, Montana

Date of Notice of Appropriation of Groundwater _____

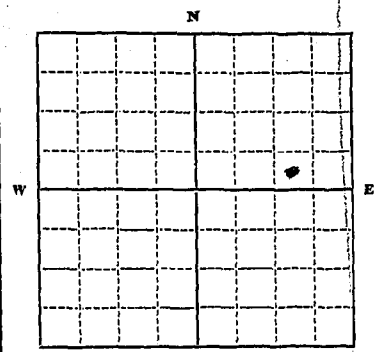
Date well started 4-16-62 Date Completed 5-25-62

Type of well Drilled Equipment Used Rotary
(dug, driven, bored or drilled) (Churn, drill, rotary or other)

Water Use: Domestic Municipal Other Irrigation
Industrial Drainage Stock

Indicate on the diagram the character and thickness of the different strata met with in drilling, such as soil, clay, shale, gravel, rock or sand, etc. Show depth at which water is encountered, thickness and character of water-bearing strata and height to which water rises in the well.

Size of Drilled Hole	Size and Weight of Casing	From (Feet)	To (Feet)	PERFORATIONS		
				Kind Size	From (Feet)	To (Feet)
6"	4" 9 1/2 #	0	358	slotted 1/2 4"	269	358



sec. 1/4 ne. Sec. 34... T. 19. R. 34.
Indicate location of well and place of use, if possible. Each small square represents 10 acres.

Show exact depth of bottom.

Static Water Level for non-flowing Well 260 feet.

Shut-in Pressure for Flowing Well none

Pumping Water Level 325 feet at 6 gal. per minute.

Discharge in gal. per min. of flowing well none

How Tested pump Length of Test 14 hr.

Remarks: (Gravel packing, cementing, packers, type of shutoff, location of place of use of groundwater if not at well, and any other similar pertinent information, including number of acres irrigated, if used for irrigation)

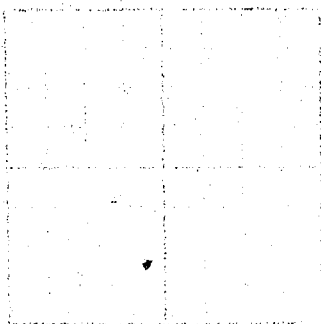
29
Driller's License Number

Merle Drane
Driller's Signature

This form to be prepared by driller, and three copies to be filed by the owner with the County Clerk and Recorder in the county in which the well is located.

Please answer all questions. If not applicable, so state, otherwise the form will be returned.

Original to the County Clerk and Recorder; duplicate to the State Engineer; Triplicate to the Montana Bureau of Mines and Geology and Quadruplicate for the Appropriator.



128030
122090

STATE OF MONTANA }
County of Garfield }

Filed in the office of the County Clerk and
Recorder of Garfield County, State of Montana,
this 1 day of Aug

A. D. 18 67

Chas. R. Gray
County Clerk and Recorder

By _____ Deputy

Fee Paid \$ 7.00

T. 19N R. 34E

35

County Garfield

MONTANA BUREAU OF MINES AND GEOLOGY
Butte, Montana

RECEIVED
DEC 23 1959

WATER WELL LOG

STATE ENGINEER

Owner Martin Merlak Address Brusett, Montana

Driller Carl Jeereel Address Miles City, Montana

Date Started August 24, 1959 Date Completed Aug. 31, 1959

Location: Sec. 35 T. 19N R. 34E 1/4 sec. SW1

Type of well Drilled Equipment used Rotary
(Dug, driven, bored, or drilled) (Churn drill, rotary, other)

Water use: Domestic Municipal Stock Irrigation
Industrial Drainage Other: _____

Casing: 1 ft. to 110 ft. Type Steel Size 1 inch

Casing: _____ ft. to _____ ft. Type _____ Size _____

Casing: _____ ft. to _____ ft. Type _____ Size _____

Perforated or Screened: Ft. _____ to ft. _____ Ft. _____ to ft. _____

Type of screen or perforations 45 ft. of perforated casing

Static Water level, for non-flowing well: 120 feet.

Shut-in pressure, for flowing well: _____ lb./sq. in. on: _____ (date)

Pumping water level: 120 feet at 6 gal. per min.

How tested: baller

Length of test: 3 hours

Remarks: (Gravel packing, cementing, packers, type of shut-off, depth of shut-off)

(over)

File No.

T. 19N R. 34E

DUPLICATE

County Garfield

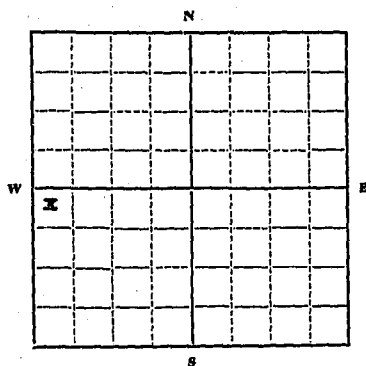
STATE OF MONTANA
 ADMINISTRATOR OF GROUNDWATER CODE
 OFFICE OF STATE ENGINEER

RECEIVED
 DEC 5 1962
 STATE ENGINEER

Declaration of Vested Groundwater Rights

(Under Chapter 237, Montana Session Laws, 1961)

I, Martin Merlak, of Brasett,
 (Name of Appropriator) (Address) (Town)
 County of Garfield State of Montana
 have appropriated groundwater according to the Montana laws in effect prior to January 1, 1962, as follows:



NE 1/4 SW Sec. 35 T. 19N R. 34E

Indicate point of appropriation and place of use, if possible. Each small square represents 10 acres.

2. The beneficial use on which the claim is based For Stock water and other beneficial uses that may arise
3. Date or approximate date of earliest beneficial use; and how continuous the use has been June 1960 and during the summer grazing seasons
4. The amount of groundwater claimed (in miner's inches or gallons per minute) 5 gallons per minute
5. If used for irrigation, give the acreage and description of the lands to which water has been applied and name of the owner thereof None
6. The means of withdrawing such water from the ground and the location of each well or other means of withdrawal Power driven mechanical pump jack
7. The date of commencement and completion of the construction of the well, wells, or other works for withdrawal of groundwater August 18 to August 24, 1932
8. The depth of water table 120 feet
9. So far as it may be available, the type, size and depth of each well or the general specifications of any other works for the withdrawal of groundwater drilled - 4 inch casing - 140 feet
10. The estimated amount of groundwater withdrawn each year pastured. depending on number of livestock/
11. The log of formations encountered in the drilling of each well if available 0 - 10 ft. top soil; 10-37' brown shale; 37-41' Rock; 41-80' shale; 80-84' rock; 84-90' shale; 90-130' sand; 130-140' shale; rock bottom.
12. Such other information of a similar nature as may be useful in carrying out the policy of this act, including reference to book and page of any county record Book one, page 4 of water logs


Signature of Owner Martin Merlak

Date December 4, 1962

Three copies to be filed by the owner with the County Clerk and Recorder of the county in which the well is located.

Please answer all questions. If not applicable, so state, otherwise the form will be returned.

Original to the County Clerk and Recorder; duplicate to the State Engineer; Triplicate to the Montana Bureau of Mines and Geology, and Quadruplicate for the Appropriator.



Produced in accordance with the provisions of the Montana Public Access Law, 2002.

STATE OF MONTANA }
County of Garfield }
Filed in the office of the County Clerk and
Recorder of Garfield County, State of Montana,
this 4th day of Dec 1962.
A. D. 1962 12 04 P. M.
Carr B. [Signature]
County Clerk and Recorder
By _____ Deputy
Fee Paid \$ 1.00

122799

STATE OF MONTANA }
County of Garfield }
Filed in the office of the County Clerk and
Recorder of Garfield County, State of Montana,
this 4th day of Dec 1962.
A. D. 1962 12 04 P. M.
Carr B. [Signature]
County Clerk and Recorder
By _____ Deputy
Fee Paid \$ 1.00

RECEIVED

JUL 5 1973

19N 34E

35

3 GW 3 Revised 1969
191-1500-10/69

COUNTY Garfield
MONTANA DEPARTMENT OF NATURAL
STATE OF MONTANA CONSERVATION
ADMINISTRATOR OF GROUNDWATER CODE
MONTANA WATER RESOURCES BOARD

NOTICE OF COMPLETION OF GROUNDWATER APPROPRIATION WITHOUT WELL

Developed After January 1, 1962

(Under Chapter 237, Montana Session Laws, 1961, as amended)

This form to be prepared by contractor (if any), otherwise by the owner.

Three copies of this notice are to be filed with the County Clerk and Recorder of the county in which the works are located.

Please answer all questions. If not applicable, so state, otherwise the form may be returned.

For Administrator's Use

File 139543, 915

GW 1 6-29-73

9-20-71

Owner 6 M Ranch, Inc.

Address Brusett, Montana 59318

Contractor (if any) _____

Address of Contractor _____

Date Started May 15, 1968 Date Completed June 10, 1968

1. Describe means of obtaining groundwater (as by sub-irrigation, developed spring, drains, etc.) developed spring

2. Means of withdrawing water (gravity, pump, canal, etc.) gravity

3. Depth of water table 4 feet

4. Use of the water for livestock

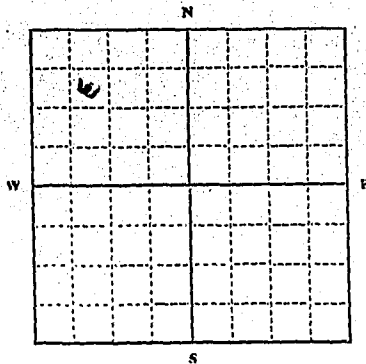
5. Amount of groundwater claimed (in miner's inches or gallons per minute) one-half gallon per minute

6. If used for irrigation, give number of acres and description of land _____

7. Estimate amount of water used each year _____

200,000 gallons

8. Months of year spring flows eight months



SE $\frac{1}{4}$ NW $\frac{1}{4}$ Sec. 35

T. 19 N R. 34 E
S W

INDICATE POINT OF APPROPRIATION AND PLACE OF USE, IF POSSIBLE.

Elevation of spring, if known or estimated _____

Signature of Owner 6 M Ranch, Inc.
Thomas J. [Signature]

Date June 26, 1973

55685

#915
29543

STATE OF MONTANA
County of Garfield

Filed in the office of the County Clerk and
Recorder of Garfield County, State of Montana,
this 29th day of June


A. D. 1913 at 9:20 o'clock A. M.

Charles E. Ringland
County Clerk and Recorder

By J. H. Stanton
Deputy

Fee paid \$ 2.00

INDEX Yes
FILED Yes



STATE OF MONTANA
COUNTY OF GARFIELD

RECORDED
INDEXED

FILED
JUN 29 1913

AFFIDAVIT

RECEIVED
JUL 5 1973

MONTANA DEPARTMENT OF NATURAL
RESOURCES AND CONSERVATION


TO WHOM IT MAY CONCERN:

We G.M. Ranch, Inc., Dusselt, Mont. . . . have used water
" from a well located in SE . . . NW . . . Sec. 29 . T 19N
R 34E . for the purpose of watering livestock

For a period of time beginning May ~~1968~~, 1968 and is
now in use. ~~the same well for G.M. Ranch~~

Thomas G. Stanton
Clarence A. Stanton
Clarence A. Stanton

Subscribed and sworn to before me this 29th day of June 1973.



Charles E. Foxglove
Clarence A. Stanton

COUNTY CLERK AND RECORDER
GARFIELD COUNTY, MONTANA

35

File No. _____

T. 19^N R. 34^E

DUPLICATE

County _____

STATE OF MONTANA
ADMINISTRATOR OF GROUNDWATER CODE
OFFICE OF STATE ENGINEER

RECEIVED
JAN 6 1964

Declaration of Vested Groundwater Rights STATE ENGINEER

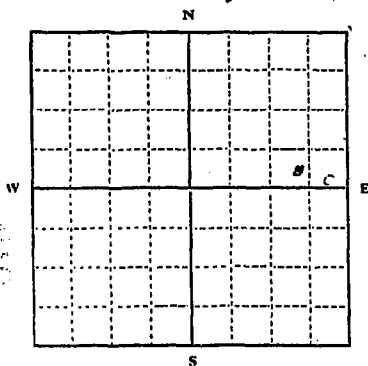
(Under Chapter 237, Montana Session Laws, 1961)

Elmer M. Schofield

1. *James A. Whatecraft*, of *Sand Springs*
(Name of Appropriator) (Address) (Town)

County of *Sheridan* State of *Montana*

have appropriated groundwater according to the Montana laws in effect prior to January 1, 1962, as follows:



_____ 1/4 _____ Sec. _____ T. _____ R. _____

Indicate point of appropriation and place of use, if possible. Each small square represents 10 acres.

2. The beneficial use on which the claim is based. *Household use - watering livestock*

3. Date or approximate date of earliest beneficial use; and how continuous the use has been. *July 9, 1928. Daily household & livestock watering*

4. The amount of groundwater claimed (in miner's inches or gallons per minute). *6 us gal.*

5. If used for irrigation, give the acreage and description of the lands to which water has been applied and name of the owner thereof. *none*

6. The means of withdrawing such water from the ground and the location of each well or other means of withdrawal. *pump & electric motor*

7. The date of commencement and completion of the construction of the well, wells, or other works for withdrawal of groundwater. *not known*

8. The depth of water table. *not known*

9. So far as it may be available, the type, size and depth of each well or the general specifications of any other works for the withdrawal of groundwater. *depth - approx 185 ft. Cased with 4" casing*

10. The estimated amount of groundwater withdrawn each year. *400,000 gal.*

11. The log of formations encountered in the drilling of each well if available. *not available*

12. Such other information of a similar nature as may be useful in carrying out the policy of this act, including reference to book and page of any county record. *This well is used for the household use & livestock watering & household use & livestock watering*

Signature of Owner *James A. Whatecraft*
Date *Dec. 30 - 1963*

Three copies to be filed by the owner with the County Clerk and Recorder of the county in which the well is located.

Please answer all questions. If not applicable, so state, otherwise the form will be returned.

Original to the County Clerk and Recorder; Duplicate to the State Engineer; Triplicate to the Montana Bureau of Mines and Geology, and Quadruplicate for the Appropriator.

File No.

T 19 N R 35 E

DUPLICATE

County Garfield

STATE OF MONTANA
ADMINISTRATOR OF GROUNDWATER CODE
OFFICE OF STATE ENGINEER

RECEIVED
DEC 30 1963

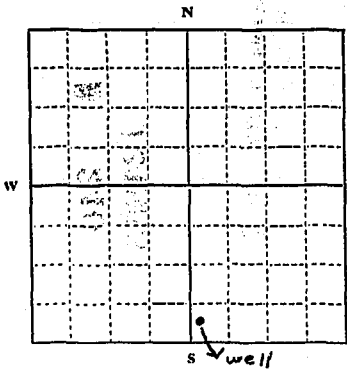
Declaration of Vested Groundwater Rights

(Under Chapter 237, Montana Session Laws, 1961)

STATE ENGINEER

1. Eva. B. Kruse, of Brusett
(Name of Appropriator) (Address) (Town)

County of Garfield State of Montana
have appropriated groundwater according to the Montana laws in effect prior to January 1, 1962, as follows:



N. 1/4 Sec. 3 T. 19. R. 35 E

Indicate point of appropriation and place of use, if possible. Each small square represents 10 acres.

2. The beneficial use on which the claim is based General Farm & Ranch use

3. Date or approximate date of earliest beneficial use; and how continuous the use has been 1923 (Approximate) continuous

4. The amount of groundwater claimed (in miner's inches or gallons per minute) 20 gal. per minute

5. If used for irrigation, give the acreage and description of the lands to which water has been applied and name of the owner thereof Small garden - registered landowner

6. The means of withdrawing such water from the ground and the location of each well or other means of withdrawal Pump by hand or with the aid of a gasoline engine

7. The date of commencement and completion of the construction of the well, wells, or other works for withdrawal of groundwater 1923 (approximate)

8. The depth of water table 26' to 32'

9. So far as it may be available, the type, size and depth of each well or the general specifications of any other works for the withdrawal of groundwater All wells are from 26' to 32' deep and the water is withdrawn by means of a pump.

10. The estimated amount of groundwater withdrawn each year 10,000 gal.

11. The log of formations encountered in the drilling of each well if available not available (dug by hand)

12. Such other information of a similar nature as may be useful in carrying out the policy of this act, including reference to book and page of any county record none

Signature of Owner Eva B Kruse
Date Dec 13 1963

Three copies to be filed by the owner with the County Clerk and Recorder of the county in which the well is located.

Please answer all questions. If not applicable, so state, otherwise the form will be returned.

Original to the County Clerk and Recorder; Duplicate to the State Engineer; Triplicate to the Montana Bureau of Mines and Geology, and Quadruplicate for the Appropriator.

240
124855

STATE OF MONTANA }
County of Garfield

Filed in the office of the County Clerk and
Recorder of Garfield County, State of Montana,
this 23 day of Dec
A. D. 1943 at 8:25 o'clock A. M.

Charles J. [Signature]
County Clerk and Recorder
By Merion D. James
Deputy

Fee \$ 3.00

INDEXED mj
FILED ccp

File No.

T. 19N R. 35E

DUPLICATE

County GARFIELD

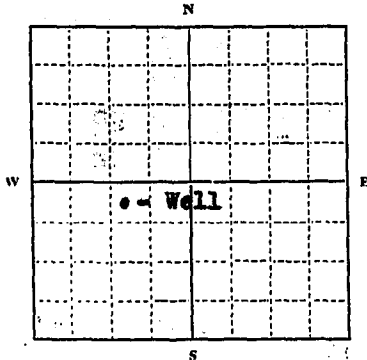
STATE OF MONTANA
ADMINISTRATOR OF GROUNDWATER CODE
OFFICE OF STATE ENGINEER

RECEIVED
JAN 6 1964

Declaration of Vested Groundwater Rights
(Under Chapter 237, Montana Session Laws, 1961)

I, Kenneth A. Coulter, of Brusett,
(Name of Appropriator) (Address) (Town)

County of GARFIELD State of MONTANA
have appropriated groundwater according to the Montana laws in effect prior to January 1, 1962, as follows:



NE 1/4 SW Sec. 6 T. 19 R. 35

Indicate point of appropriation and place of use, if possible. Each small square represents 10 acres.

- 2. The beneficial use on which the claim is based Livestock water and misc. domestic use.
- 3. Date or approximate date of earliest beneficial use; and how continuous the use has been. June 1959. Used during spring, summer and fall annually.
- 4. The amount of groundwater claimed (in miner's inches or gallons per minute). Continuous flow of three gallon per minute during use.
- 5. If used for irrigation, give the acreage and description of the lands to which water has been applied and name of the owner thereof
- 6. The means of withdrawing such water from the ground and the location of each well or other means of withdrawal. Withdrawn by windmill pulling a 2" cylinder pump.

7. The date of commencement and completion of the construction of the well, wells, or other works for withdrawal of groundwater. June 1959

8. The depth of water table. Approx. 20 feet. to water in well.

9. So far as it may be available, the type, size and depth of each well or the general specifications of any other works for the withdrawal of groundwater. Machine dug well curber with four foot steel casing, dug thirty feet in depth. Water withdrawn with standard windmill and cylinder type pump.

10. The estimated amount of groundwater withdrawn each year. 400,000 to 500,000 gallon

11. The log of formations encountered in the drilling of each well if available. Entire depth composed of sedimentary silts and sands. Water coming from very fine quick sand like formation.

12. Such other information of a similar nature as may be useful in carrying out the policy of this act, including reference to book and page of any county record.

Signature of Owner Kenneth A. Coulter

Date December 30, 1963

Three copies to be filed by the owner with the County Clerk and Recorder of the county in which the well is located.

Please answer all questions. If not applicable, so state, otherwise the form will be returned.

Original to the County Clerk and Recorder; Duplicate to the State Engineer; Triplicate to the Montana Bureau of Mines and Geology, and Quadruplicate for the Appropriator.

23554

638

125297

STATE OF MONTANA }
County of C.

Filed in the _____ of the County Clerk and
Recorder of Garfield County, State of Montana,
this _____ day of _____

A. D. 1913 at 10:45 o'clock AM

Charles E. Langston
County Clerk and Recorder

By Marion A. Jones
Deputy

Fee Paid \$ 2.00

INDEXED mj
FILED caf

0

5

RECORDED
INDEXED



RECEIVED

19N-35E
County Harford

JUL 5 1973

DRILLER'S LOG

STATE OF MONTANA
ADMINISTRATOR OF GROUNDWATER CODE
MONTANA WATER RESOURCES BOARD
MONTANA DEPARTMENT OF NATURAL RESOURCES AND CONSERVATION
NOTICE OF COMPLETION OF GROUNDWATER APPROPRIATION BY MEANS OF WELL
Developed after January 1, 1962

Indicate the character, color, thickness of strata such as soil, clay, sand, gravel, shale, sandstone, etc. Show depth at which water is found and height to which water rises in well.

(Under Chapter 237 Montana Session Laws, 1961, as amended)
This form to be prepared by driller, and three copies to be filed by the owner with the County Clerk and Recorder in the county in which the well is located, last copy to be retained by driller.
Please answer all questions. If not applicable, so state, otherwise the form may be returned.

Owner M-P Ranch, Inc.
Address Brusett, Montana
Date well started July 1961
completed August, 1961

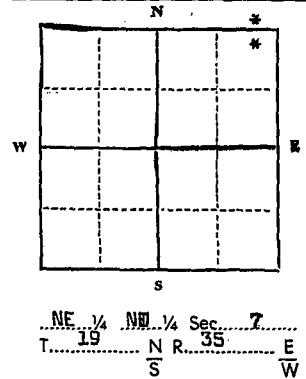
For Administrator's Use
File 139562; 926
6-29-73
GW 10:55 A.M.

Type of well Drilled
(Dug, driven, bored or drilled)
Equipment used Rotary
(Churn drill, rotary or other)
Water Use: Domestic Municipal Stock Irrigation
Industrial Drainage Other Garden/Lawn

*Describe Household, livestock, lawn and garden
USE: If used for irrigation, industrial, drainage or other. Explain, state number of acres and location or other data (i.e. Lot, Block and Addition).

ESTIMATED ANNUAL WITHDRAWAL 500,000 gallons

Size of Drilled Hole	Size and Weight of Casing	From (Feet)	To (Feet)	PERFORATIONS		
				Kind Size	From (Feet)	To (Feet)
6"	4"	0	305	slot	260	290



Static water level 80 ft.*
Pumping water level 180 ft.*
at 10 gallons per minute,
measured 90 minutes after pumping began.
*Measured from ground level.
Well developed by pumping
for 2 hours.
Power Electric Pump 1 HP
Remarks (casing packing, cementing, packers, type of shutoff)

INDICATE LOCATION OF WELL AND PLACE OF USE, IF POSSIBLE. EACH SMALL SQUARE REPRESENTS 40 ACRES.

Driller's Signature Drane Drilling
Driller's Address _____

Top of Ground (Elev. above sea level)

From (Feet)	To (Feet)	
1	16	Clay
16	22	Sand and Gravel
22	40	Shale
40	44	Coal
44	100	Shale
100	166	Sand
166	150	Shale
150	242	Sandy Shale
242	280	shale
280	296	Sand
296	298	Rock
298	305	Water Sand

LICENSE NO. _____ 305 Show exact depth of bottom

55676

4926
139562

STATE OF MONTANA }
County of Garfield

Filed in the office of the County Clerk and
Recorder of Garfield County, State of Montana,
this 29th day of June

A. D. 19 73 at 10:30 o'clock A. M.

Charles E. Rayburn
County Clerk and Recorder

John Paul Stanton
Notary

Fee \$ 2.00

INDEXED Just
FILED Just

Vertical text and stamp area on the right side of the page, including a date stamp and a notary seal.

RECEIVED

JUL 5 1973

MONTANA DEPARTMENT OF NATURAL RESOURCES AND CONSERVATION

AFFIDAVIT

TO WHOM IT MAY CONCERN:

We *N.H. Ranch, Inc.* have used water
" from a well located in *NE 1/4 NE 1/4 Sec. 7, T 19,*
R 35. . . for the purpose of *livestock water, domestic use*
Household, irrigation of lawn & garden & other needs for
Ranch work
For a period of time beginning *October*, 1961 and is
now in use.

Neil W. Stanton Pres
Phyllis D Stanton
Sec. Treas.

Subscribed and sworn to before me this *29th* day of June 1973.

COUNTY CLERK AND RECORDER
GARFIELD COUNTY MONTANA

Charles E. Panglisch
Lt. Joe Paul Stanton Deputy

RECEIVED 19N-35E 7
JUL 5 1973 County Garfield

STATE OF MONTANA
ADMINISTRATOR OF GROUNDWATER CODE
MONTANA WATER RESOURCES BOARD

MONTANA DEPARTMENT OF NATURAL
RESOURCES AND CONSERVATION

DRILLER'S LOG

Indicate the character, color, thickness of strata such as soil, clay, sand, gravel, shale, sandstone, etc. Show depth at which water is found and height to which water rises in well.

NOTICE OF COMPLETION OF GROUNDWATER
APPROPRIATION BY MEANS OF WELL

Developed after January 1, 1962

(Under Chapter 237 Montana Session Laws, 1961, as amended)

This form to be prepared by driller, and three copies to be filed by the owner with the County Clerk and Recorder in the county in which the well is located, one copy to be retained by driller. Please answer all questions. If not applicable, so state, otherwise the form may be returned.

Owner MA Ranch Inc
Address Brusett
Mont
Date well started Nov. 6.8
completed Nov. 6.8
Type of well Drilled
(Dug, driven, bored or drilled)
Equipment used Rotary
(Churn drill, rotary or other)
Water Use: Domestic Municipal Stock Irrigation
Industrial Drainage Other * Garden/Lawn
*Describe Live stock & garden
USE: If used for irrigation, industrial, drainage or other. Explain, state number of acres and location or other data (i.e. Lot, Block and Addition). 150,000

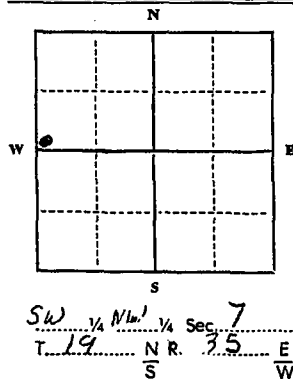
For Administrator's Use	
File	<u>138560, 924</u>
	<u>6-29-73</u>
GW 1	<u>10:45 A.M.</u>

Top of Ground (Elev. above sea level)

From (Feet)	To (Feet)	
7	12	Clay
12	17	Sand & gravel
17	30	shale
30	32	Coal
32	93	shale
93	115	sand
115	127	shale
127	150	sand
150	242	shale
242	246	rock
246	294	sand

ESTIMATED ANNUAL WITHDRAWAL 150,000

Size of Drilled Hole	Size and Weight of Casing	From (Feet)	To (Feet)	PERFORATIONS		
				Kind Size	From (Feet)	To (Feet)
<u>6"</u>	<u>4" steel</u>	<u>0ft</u>	<u>294</u>	<u>slot</u>	<u>250</u>	<u>290</u>



Static water level 150 ft.*
Pumping water level 210 ft.*
at 7 gallons per minute,
measured 60 minutes after pumping
began.
*Measured from ground level.
Well developed by Pump
for 24 hours.
Power Electric Pump 3/4 HP
Remarks: (Gravel packing, cementing,
packers, type of shutoff)

INDICATE LOCATION OF WELL AND PLACE OF USE, IF POSSIBLE.
EACH SMALL SQUARE REPRESENTS 40 ACRES.

Driller's Signature Drane Drilling
Driller's Address

LICENSE NO.

294 Show exact depth of bottom

#924
139560

STATE OF MONTANA
County of Garfield

Filed in the office of the County Clerk and
Recorder of Garfield County, State of Montana,
this 29th day of June.

A. D. 19 73 at 10:45 o'clock A. M.

Charles E. Foy
County Clerk and Recorder

By Jo Ann Stanton

Fee \$ 2.00

INDEXED Jag
FILED Jag

RECEIVED
JUN 29 1973
CLERK OF DISTRICT COURT
BUTTE, MONTANA

RECEIVED

JUL 5 1973

AFFIDAVIT

MONTANA DEPARTMENT OF NATURAL
RESOURCES AND CONSERVATION

TO WHOM IT MAY CONCERN:

We N.F. Ranch, Inc. have used water

from a well located in SW 1/4 NW 1/4 Sec. 7, T 19,

R 35 . . for the purpose of livestock water and
garden irrigation

For a period of time beginning October, 1968 and is
now in use.

Neil W. Stanton Pres.


Thyllis A. Stanton Sec. Treas.

Subscribed and sworn to before me this 29th day of June 1973.

Charles E. Fargher

by J. Ann Stanton Deputy

COUNTY CLERK AND RECORDER
GARFIELD COUNTY, MONTANA



#925
139541

STATE OF MONTANA
County of Garfield

Filed in the office of the County Clerk and
Recorder of Garfield County, State of Montana,
this 29th day of June
A. D. 19 73 at 10:50 o'clock A. M.
Charles E. Pangburn
County Clerk and Recorder
By Jo Ann Stanton
Deputy
Fee \$2.00

INDEXED Joas
FILED Joas

RECORDED
INDEXED
JUN 29 1973
COUNTY CLERK AND RECORDER
GARFIELD COUNTY, MONTANA

RECEIVED

JUL 5 1973

MONTANA DEPARTMENT OF NATURAL
RESOURCES AND CONSERVATION

AFFIDAVIT

TO WHOM IT MAY CONCERN:

We W.F. Ranch, Inc. have used water
" from a well located in NE. 1/4 NE 1/4, Sec. 8, T 19,
R 35 . for the purpose of live stock water

For a period of time beginning October, 1958 and is
now in use.

Neil W. Stanton Pres.

Shyllin F. Stanton Sec-Treas

CLERK
COUNTY CLERK AND RECORDER
DEERBECK COUNTY, MONTANA

Subscribed and sworn to before me this 29th day of June 1973.

Charles E. Pangburn

by Jo Ann Stanton Deputy

GW 3

Approved Stock Form—State Publishing Co., Helena, Montana—42262

File No.

T. 19 N R. 35 E

DUPLICATE

County

STATE OF MONTANA
ADMINISTRATOR OF GROUNDWATER CODE
OFFICE OF STATE ENGINEER

RECEIVED
JAN 6 1964

Notice of Completion of Groundwater Appropriation Without Well

(Under Chapter 237 Montana Session Laws, 1961)

Date of Appropriation of Groundwater 1918

Owner J. E. Richards Address

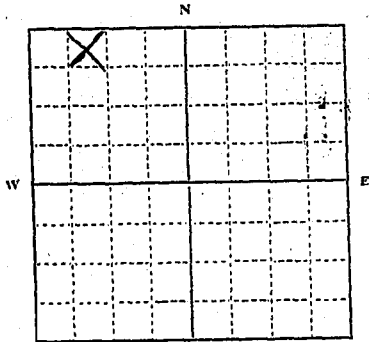
Contractor (if any) None

Address of Contractor None

Date Started 1918 Date Completed 1918

Describe means of obtaining groundwater without a well "as by sub-irrigation and other natural processes". Include depth to water when applicable. top of ground

Spring



NE 1/4 NW Sec. 9 T. 19 R. 35

Indicate point of appropriation and place of use, if possible.

Quantity of water developed and used with explanation of method used to measure or estimate such amount. If use is intermittent

estimate approximate lengths of periods of use 7 months

for purpose of watering lawn & shrub

Signature of Owner J. E. Richards

Date Dec 31 1963

This form to be prepared by contractor (if any), otherwise by the owner.

Three copies of this notice are to be filed with the County Clerk and Recorder of the county in which the works are located.

Please answer all questions. If not applicable, so state, otherwise the form will be returned.

Original to the County Clerk and Recorder; duplicate to the State Engineer; Triplicate to the Montana Bureau of Mines and Geology and Quadruplicate for the Appropriator.

23461

547

125204

STATE OF MONTANA }
County of Garfield

Filed in the office of the County Clerk and
Recorder of Garfield County, State of Montana,
this 31 day of Dec

A. D. 19 63 at 8 o'clock A. M.

Charles E. Dargatzis
County Clerk and Recorder

By: *Harold A. Dargatzis*
Deputy

Fee Paid \$ 2.00

INDEXED *[Signature]*
FILED *[Signature]*

RECEIVED
DEC 31 1963

Notice of completion of record of...

File No. _____

T. 19 N 35 E 9

DUPLICATE

County _____

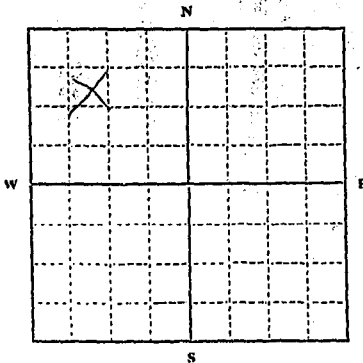
STATE OF MONTANA
ADMINISTRATOR OF GROUNDWATER CODE
OFFICE OF STATE ENGINEER

RECEIVED
JAN 6 1964

Declaration of Vested Groundwater Rights STATE ENGINEER
(Under Chapter 237, Montana Session Laws, 1961)

1. L. E. Richards of Bonsett
(Name of Appropriator) (Address) (Town)

County of Garfield State of Montana
have appropriated groundwater according to the Montana laws in effect prior to January 1, 1962, as follows:



N.E. 1/4 Sec. 9 T. 9 R. 5

Indicate point of appropriation and place of use, if possible. Each small square represents 10 acres.

- 2. The beneficial use on which the claim is based Household and stock
- 3. Date or approximate date of earliest beneficial use; and how continuous the use has been in use since 1947 has been continuous since
- 4. The amount of groundwater claimed (in miner's inches or gallons per minute) 7.500 gallons per minute
- 5. If used for irrigation, give the acreage and description of the lands to which water has been applied and name of the owner thereof No irrigation
- 6. The means of withdrawing such water from the ground and the location of each well or other means of withdrawal pump jack and electric motor

7. The date of commencement and completion of the construction of the well, wells, or other works for withdrawal of groundwater Not known

8. The depth of water table Four hundred & eighty feet

9. So far as it may be available, the type, size and depth of each well or the general specifications of any other works for the withdrawal of groundwater gasoline motor

10. The estimated amount of groundwater withdrawn each year 1 million gallons

11. The log of formations encountered in the drilling of each well if available unknown

12. Such other information of a similar nature as may be useful in carrying out the policy of this act, including reference to book and page of any county record None

Signature of Owner L. E. Richards
Date Dec 31, 1963

Three copies to be filed by the owner with the County Clerk and Recorder of the county in which the well is located.

Please answer all questions. If not applicable, so state, otherwise the form will be returned.

Original to the County Clerk and Recorder; Duplicate to the State Engineer; Triplicate to the Montana Bureau of Mines and Geology; and Quadruplicate for the Appropriator.

23462

548

125205

STATE OF MONTANA }
County of Garfield

Filed in the office of the County Clerk and
Recorder of Garfield County, State of Montana,
this 31 day of Nov.

A. D. 19 43 at 8:45 clock P. M.

Charles E. Johnson
County Clerk and Recorder

By Marion A. Jensen
Deputy

Fee Paid \$2.50

mf
INDEXED
cej
FILED

RECORDED
INDEXED
MAY 1943

File No. _____
DUPLICATE

Sec 18 T. 19 R. 35 18
County Garfield


STATE OF MONTANA
ADMINISTRATOR OF GROUNDWATER CODE
OFFICE OF STATE ENGINEER

RECEIVED
APR 4 1962

Declaration of Vested Groundwater Rights
(Under Chapter 237, Montana Session Laws, 1961)

STATE ENGINEER

1. Roy L Edsall, of Brusett
(Name of Appropriator) (Address) (Town)
County of Garfield State of Montana
have appropriated groundwater according to the Montana laws in effect prior to January 1, 1962, as follows:



7/11/46 S.M. Sec. 18 T. 19 R. 35
Indicate point of appropriation and place of use, if possible. Each small square represents 10 acres.

- The beneficial use on which the claim is based Stock water
- Date or approximate date of earliest beneficial use; and how continuous the use has been Oct 1919 and used continuously until 1948 occasionally since
- The amount of groundwater claimed (in miner's inches or gallons per minute) 6 gal per minute
- If used for irrigation, give the acreage and description of the lands to which water has been applied and name of the owner thereof No irrigation
- The means of withdrawing such water from the ground and the location of each well or other means of withdrawal Windmill of gasoline engine
- The date of commencement and completion of the construction of the well, wells, or other works for withdrawal of groundwater Started & Completed Oct 1919
- The depth of water table 160
- So far as it may be available, the type, size and depth of each well or the general specifications of any other works for the withdrawal of groundwater drilled, cased with four inch casing
- The estimated amount of groundwater withdrawn each year 250000 gal.
- The log of formations encountered in the drilling of each well if available No log available
- Such other information of a similar nature as may be useful in carrying out the policy of this act, including reference to book and page of any county record.

Signature of Owner Roy L Edsall
Date 3-30-62

Three copies to be filed by the owner with the County Clerk and Recorder of the county in which the well is located.

Please answer all questions. If not applicable, so state, otherwise the form will be returned.

Original to the County Clerk and Recorder; duplicate to the State Engineer; Triplicate to the School of Mines and Quadruplicate for the Appropriator.

121560

121560

STATE OF MONTANA }
County of Garfield }

Filed in the office of the County Clerk and
Recorder of Garfield County, State of Montana,
this 3 day of April

A. D. 19 62 at 2:05 o'clock P. M.

Clara Brown
County Clerk and Recorder

By Sylvia Swank
Deputy

Fee Paid \$ 2.00

File No.

DUPLICATE

T. 19 R. 35
County Garfield

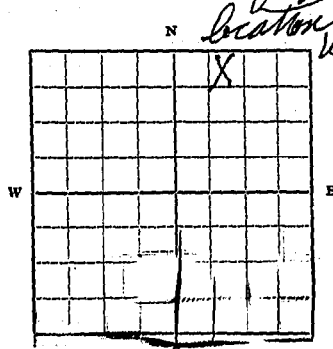
STATE OF MONTANA
ADMINISTRATOR OF GROUNDWATER CODE
OFFICE OF STATE ENGINEER

RECEIVED
APR 4 1962

Declaration of Vested Groundwater Rights
(Under Chapter 237, Montana Session Laws, 1961)

STATE ENGINEER

1. Roy L. Edsall (Name of Appropriator) of Brewster (Address) (Town)
County of Garfield State of Montana
have appropriated groundwater according to the Montana laws in effect prior to January 1, 1962, as follows:



70x 75 Sec. 19 T. 19 R. 35

Indicate point of appropriation and place of use, if possible. Each small square represents 10 acres.

- 2. The beneficial use on which the claim is based Stock water
- 3. Date or approximate date of earliest beneficial use; and how continuous the use has been Sept. 1948
- 4. The amount of groundwater claimed (in owner's inches or gallons per minute) 7 gal per min
- 5. If used for irrigation, give the acreage and describe the lands to which water has been applied and name of owner thereof Only stock water
- 6. The means of withdrawing such water from the ground and the location of each well or other means of withdrawal Wind mill, or gasoline
- 7. The date of commencement and completion of the construction of the well, wells, or other works for withdrawal of groundwater Commenced & Completed Sept 1948
- 8. The depth of water table 160 ft. depth of well 180 ft.
- 9. So far as it may be available, the type, size and depth of each well or the general specifications of any other works for the withdrawal of groundwater Land with 4" steel casing pumped by wind mill & gasoline engine
- 10. The estimated amount of groundwater withdrawn each year 125,000 gal
- 11. The log of formations encountered in the drilling of each well if available Log not available
- 12. Such other information of a similar nature as may be useful in carrying out the policy of this act, including reference to book and page of any county record.

Signature of Owner Roy L. Edsall
Date 3-30-62

Three copies to be filed by the owner with the County Clerk and Recorder of the county in which the well is located.

Please answer all questions. If not applicable, so state, otherwise the form will be returned.

Original to the County Clerk and Recorder; duplicate to the State Engineer; Triplicate to the School of Mines and Quadruplicate for the Appropriator.

121562
121562

STATE OF MONTANA }
County of Garfield }

Filed in the office of the County Clerk and
Recorder of Garfield County, State of Montana,
this 3 day of April

A. D. 19 62 at 2:15 o'clock PM

Clara Brown
County Clerk and Recorder

By Sylvia Lumber
Deputy

Fee Paid \$ 2.00

File No.

T. 19^N R. 35^W

DUPLICATE

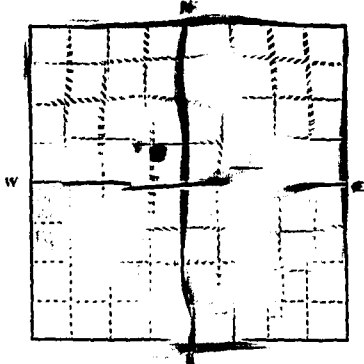
County Richfield

STATE OF MONTANA
ADMINISTRATOR OF GROUNDWATER CODE
OFFICE OF STATE ENGINEER

RECEIVED
DEC 30 1963

Declaration of Vested Groundwater Rights STATE ENGINEER
(Under Chapter 237, Montana Session Laws, 1961)

1. A. E. Spracklin, of Jordan
(Name of Appropriator) (Address) (Town)
County of Richfield State of Montana
have appropriated groundwater according to the Montana laws in effect prior to January 1, 1962, as follows:



SE NW 1/4 Sec. 25 T. 19 R. 35

Indicate point of appropriation and place of use, if possible. Each small square represents 10 acres.

- 2. The beneficial use on which the claim is based Stockwater
- 3. Date or approximate date of earliest beneficial use; and how continuous use has been. 1953
- 4. The amount of groundwater claimed (in miner's inches or gallons per minute). 5 gal per minute
- 5. If used for irrigation, give the acreage and description of the lands to which water has been applied and name of the owner thereof. none
- 6. The means of withdrawing such water from the ground and the location of each well or other means of withdrawal. Gas engine & pump
- 7. The date of commencement and completion of the construction of the well, wells, or other works for withdrawal of groundwater. 1953
- 8. The depth of water table. 100'
- 9. So far as it may be available, the type, size and depth of each well or the general specifications of any other works for the withdrawal of groundwater. 276' 6" casing
- 10. The estimated amount of groundwater withdrawn each year. 360,000
- 11. The log of formations encountered in the drilling of each well if available. None available
- 12. Such other information of a similar nature as may be useful in carrying out the policy of this act, including reference to book and page of any county record. None

Signature of Owner A. E. Spracklin
Date 12-27-63

Three copies to be filed by the owner with the County Clerk and Recorder of the county in which the well is located.

Please answer all questions. If not applicable, so state, otherwise the form will be returned.

Original to the County Clerk and Recorder; Duplicate to the State Engineer; Triplicate to the Montana Bureau of Mines and Geology, and Quadruplicate for the Appropriator. 14769

315

124966

STATE OF MONTANA }
County of Cascade

Filed in the office of the County Clerk and
Recorder of Cascade County, State of Montana,
this 27 day of December

A. D. 1913 at 4:15 o'clock P. M.

Marion B. Dennis
County Clerk and Recorder

Marion B. Dennis
Deputy

For Gold \$ 200

INDEXED 27
FILED 27

File No. _____

T. 19 N R 35
County Garfield

DUPLICATE

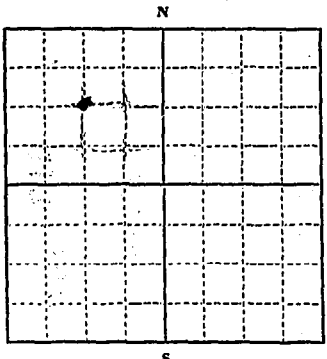
STATE OF MONTANA
ADMINISTRATOR OF GROUNDWATER CODE
OFFICE OF STATE ENGINEER

RECEIVED
DEC 30 1963
STATE ENGINEER

Declaration of Vested Groundwater Rights

(Under Chapter 237, Montana Session Laws, 1961)

1. A. E. Spracklin, of Jordan
(Name of Appropriator) (Address) (Town)
County of Garfield State of Montana
have appropriated groundwater according to the Montana laws in effect prior to January 1, 1962, as follows:



NW 1/4 Sec. 37 T. 19 R. 35
Indicate point of appropriation and place of use, if possible. Each small square represents 10 acres.

- 2. The beneficial use on which the claim is based House & Stockwater
- 3. Date or approximate date of earliest beneficial use; and how continuous the use has been 1946
- 4. The amount of groundwater claimed (in miner's inches or gallons per minute) 10 gal per minute
- 5. If used for irrigation, give the acreage and description of the lands to which water has been applied and name of the owner thereof None
- 6. The means of withdrawing such water from the ground and the location of each well or other means of withdrawal Electric Pump
- 7. The date of commencement and completion of the construction of the well, wells, or other works for withdrawal of groundwater 1946
- 8. The depth of water table 90'
- 9. So far as it may be available, the type, size and depth of each well or the general specifications of any other works for the withdrawal of groundwater 2 1/2" Def 4" casing
- 10. The estimated amount of groundwater withdrawn each year 1,022,000
- 11. The log of formations encountered in the drilling of each well if available None Available
- 12. Such other information of a similar nature as may be useful in carrying out the policy of this act, including reference to book and page of any county record None

Signature of Owner A. E. Spracklin
Date 12-27-63

Three copies to be filed by the owner with the County Clerk and Recorder of the county in which the well is located.

Please answer all questions. If not applicable, so state, otherwise the form will be returned.

Original to the County Clerk and Recorder; Duplicate to the State Engineer; Triplicate to the Montana Bureau of Mines and Geology, and Quadruplicate for the Appropriator.

313

124964

STATE OF MONTANA }
County of Garfield }

Filed in the office of the County Clerk and
Recorder of Garfield County, State of Montana,
this 27 day of Dec.

A. D. 1923 at 1:35 o'clock P. M.

Charles J. [Signature]
County Clerk and Recorder

By Mauro [Signature]
Deputy

Fee Paid \$ 2.00

mf
INDEXED
led
FILED

GW

File No. _____

T. 19N R. 35E

DUPLICATE

County Spingield

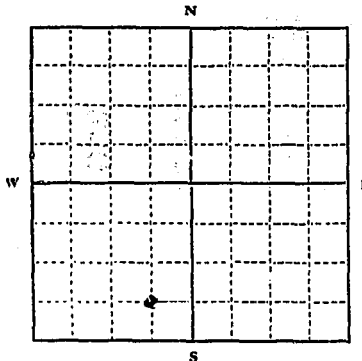
STATE OF MONTANA
ADMINISTRATOR OF GROUNDWATER CODE
OFFICE OF STATE ENGINEER

RECEIVED
DEC 30 1963

Declaration of Vested Groundwater Rights STATE ENGINEER

(Under Chapter 237, Montana Session Laws, 1961)

Thomas B. Billey, of Byratt
(Name of Appropriator) (Address) (Town)
County of Spingield State of Montana
have appropriated groundwater according to the Montana laws in effect prior to January 1, 1962, as follows:



1/4 Sec. 28 T. 19N R. 35E

Indicate point of appropriation and place of use, if possible. Each small square represents 10 acres.

- 2. The beneficial use on which the claim is based house and stock water
- 3. Date or approximate date of earliest beneficial use; and how continuous the use has been April 24 1952
continuous
- 4. The amount of groundwater claimed (in miner's inches or gallons per minute) 1.2 gal per minute
- 5. If used for irrigation, give the acreage and description of the lands to which water has been applied and name of the owner thereof
none
- 6. The means of withdrawing such water from the ground and the location of each well or other means of withdrawal Ceplunder Pump

7. The date of commencement and completion of the construction of the well, wells, or other works for withdrawal of groundwater April 23 1952 April 24 1952

8. The depth of water table 80 ft

9. So far as it may be available, the type, size and depth of each well or the general specifications of any other works for the withdrawal of groundwater from well log - Depth 147 ft
129 ft 1 1/4" pump pipe 14 ft 1/2" pump Rod
water level 80 ft - flow down 1.2 gal per minute

10. The estimated amount of groundwater withdrawn each year 300 000 gal

11. The log of formations encountered in the drilling of each well if available none

12. Such other information of a similar nature as may be useful in carrying out the policy of this act, including reference to book and page of any county record _____

Signature of Owner Thomas B. Billey
Date Dec 23 1963

Three copies to be filed by the owner with the County Clerk and Recorder of the county in which the well is located.

Please answer all questions. If not applicable, so state, otherwise the form will be returned.

Original to the County Clerk and Recorder; Duplicate to the State Engineer; Triplicate to the Montana Bureau of Mines and Geology, and Quadruplicate for the Appropriator.

256

124871

STATE OF MONTANA }
County of Garfield }

Filed in the office of the County Clerk and
Recorder of Garfield County, State of Montana,
this 23 day of Dec

A. D. 19 63 at 2:15 o'clock P. M.

Charles B. Stephens
County Clerk and Recorder
By Marion B. James
Deputy

Fee Paid \$ 2.00

Indexed MD
Filed MD

Handwritten notes and signatures on the left side of the document, including a large signature that appears to be "Marion B. James".

Vertical handwritten notes and signatures on the right side of the document, including a signature that appears to be "Charles B. Stephens".

File No. _____

T19 N R. 35 E

DUPLICATE

County Garfield

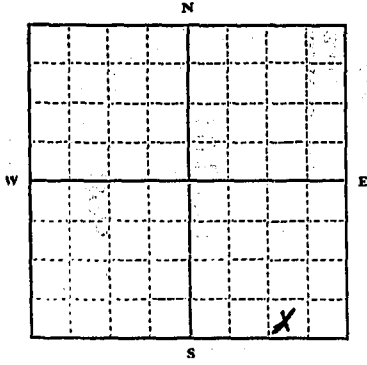
STATE OF MONTANA
ADMINISTRATOR OF GROUNDWATER CODE
OFFICE OF STATE ENGINEER

RECEIVED
DEC 30 1963
STATE ENGINEER

Declaration of Vested Groundwater Rights

(Under Chapter 237, Montana Session Laws, 1961)

I, Waldo Bentley, of Brusett,
(Name of Appropriator) (Address) (Town)
County of Garfield State of Montana
have appropriated groundwater according to the Montana laws in effect prior to January 1, 1962, as follows:



SE 1/4 Sec. 99 T. 19 R. 35

Indicate point of appropriation and place of use, if possible. Each small square represents 10 acres.

- 2. The beneficial use on which the claim is based.....
Stock water
- 3. Date or approximate date of earliest beneficial use; and how continuous the use has been.....
May 25, 1966
Approximately 6 months a year
- 4. The amount of groundwater claimed (in miner's inches or gallons per minute).....
7 gallons per minute
- 5. If used for irrigation, give the acreage and description of the lands to which water has been applied and name of the owner thereof
None
- 6. The means of withdrawing such water from the ground and the location of each well or other means of withdrawal.....
Electric pump

- 7. The date of commencement and completion of the construction of the well, wells, or other works for withdrawal of groundwater.....
Commenced work on well May 22 and Completed well May 25, 1956
- 8. The depth of water table.....
100 feet
- 9. So far as it may be available, the type, size and depth of each well or the general specifications of any other works for the withdrawal of groundwater.....
Drilled, 4 inch casing and a 3-inch Cylinder
- 10. The estimated amount of groundwater withdrawn each year.....
260,000 gallon each year
- 11. The log of formations encountered in the drilling of each well if available.....
Not available
- 12. Such other information of a similar nature as may be useful in carrying out the policy of this act, including reference to book and page of any county record.....
ASG Office

Signature of Owner Waldo Bentley
Date Dec. 27th 1963

Three copies to be filed by the owner with the County Clerk and Recorder of the county in which the well is located.
Please answer all questions. If not applicable, so state, otherwise the form will be returned.

Original to the County Clerk and Recorder; Duplicate to the State Engineer; Triplicate to the Montana Bureau of Mines and Geology, and Quadruplicate for the Appropriator.

328

124979

STATE OF MONTANA }
County of Garfield

Filed in the office of the County Clerk and
Recorder of Garfield County, State of Montana,

this 27 day of Dec

A. D. 1963 at 2:50 o'clock P. M.

Charles E. Langhorne
County Clerk and Recorder

By Marion H. James
Deputy

Fee Paid \$ 2.00

MD
CS

RECORDED
1963 DEC 27

THIS DOCUMENT IS THE PROPERTY OF THE COUNTY CLERK AND RECORDER OF GARFIELD COUNTY, MONTANA. IT IS TO BE KEPT IN THE OFFICE OF THE COUNTY CLERK AND RECORDER OF GARFIELD COUNTY, MONTANA. IT IS TO BE DESTROYED AFTER THE EXPIRATION OF THE TERM OF OFFICE OF THE COUNTY CLERK AND RECORDER OF GARFIELD COUNTY, MONTANA.

File No. _____

T. 19 R. 35

DUPLICATE

RECEIVED
JAN 6 1964

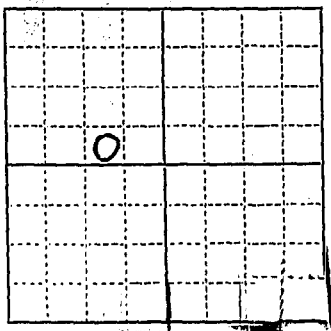
STATE OF MONTANA
ADMINISTRATOR OF GROUNDWATER CODE
OFFICE OF STATE ENGINEER

STATE ENGINEER

Declaration of Vested Groundwater Rights

(Under Chapter 237, Montana Session Laws, 1961)

1. Waldo Bentley, of Bucsett
(Name of Appropriator) (Address) (Town)
County of Garfield State of Montana
have appropriated groundwater according to the Montana laws in effect prior to January 1, 1962, as follows:



NW 1/4 Sec. 99 T. 19 R. 35

Indicate point of appropriation and place of use, if possible. Each small square represents 10 acres.

- The beneficial use on which the claim is based household and stock
- Date or approximate date of earliest beneficial use; and how continuous the use has been from 1936 use not daily until 1948 and more as needed
- The amount of groundwater claimed (in miner's inches or gallons per minute) 4 gallons per minute
- If used for irrigation, and description of the lands to which water has been applied NONE
- The means of withdrawing such water from the ground and the location of each well or other means of withdrawal hand pump and gas engine
- The date of commencement and completion of the construction of the well, wells, or other works for withdrawal of groundwater not available
- The depth of water table 36 foot
- So far as it may be available, the type, size and depth of each well or the general specifications of any other works for the withdrawal of groundwater a dug well and rock ed pipe using a 3 inch cylinder
- The estimated amount of groundwater withdrawn each year 250,000 gallons
- The log of formations encountered in the drilling of each well if available not available
- Such other information of a similar nature as may be useful in carrying out the policy of this act, including reference to book and page of any county record NONE available

Signature of Owner

Waldo Bentley
Date Dec 30 1963

Three copies to be filed by the owner with the County Clerk and Recorder of the county in which the well is located.

Please answer all questions. If not applicable, so state, otherwise the form will be returned.

Original to the County Clerk and Recorder; Duplicate to the State Engineer; Triplicate to the Montana Bureau of Mines and Geology, and Quadruplicate for the Appropriator.

499

125156

STATE OF MONTANA
County of ~~Blaine~~

Filed in the Office of the County Clerk and
Recorder of ~~Blaine~~ County, State of Montana
this 20 day of Dec

A. D. 19 03 at 11:56 o'clock A. M.

Charles E. [Signature]
County Clerk and Recorder

By [Signature]
Deputy

Fee Paid 2:00

INDEXED [Signature]
FILED [Signature]

[Faint, illegible handwritten notes and signatures are scattered across the page, particularly on the left and right margins.]

File No.

Sec 30 T. 19 R. 35

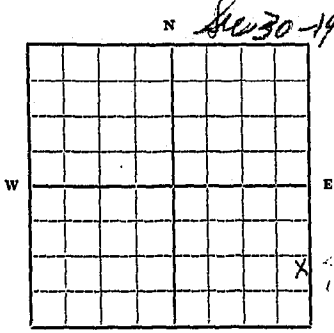
DUPLICATE

County Harold
RECEIVED
APR 4 1962

STATE OF MONTANA
ADMINISTRATOR OF GROUNDWATER CODE
OFFICE OF STATE ENGINEER

Declaration of Vested Groundwater Rights STATE ENGINEER
(Under Chapter 237, Montana Session Laws, 1961)

1. Roy L. Edwards of Branett Montana
(Name of Appropriator) (Address) (Town)
County of Harold State of Montana
have appropriated groundwater according to the Montana laws in effect prior to January 1, 1962, as follows:



East

Section T. 19 R. 35

Indicate point of appropriation and place of use, if possible. Each small square represents 10 acres.

- 2. The beneficial use on which the claim is based household and livestock
- 3. Date or approximate date of earliest beneficial use; and how continuous the use has been June 1, 1956 daily use
- 4. The amount of groundwater claimed (in miner's inches or gallons per minute) 10 gal per minute
- 5. If used for irrigation, give the acreage and description of the lands to which water has been applied and name of the owner thereof yard, shrubbery and garden
- 6. The means of withdrawing such water from the ground and the location of each well or other means of withdrawal Electric pump

7. The date of commencement and completion of the construction of the well, wells, or other works for withdrawal of groundwater Commenced May 29, 56 Completed June 1, 56

8. The depth of water Depth of well 125 ft. water table 110

9. So far as it may be available, the type, size and depth of each well or the general specifications of any other works for the withdrawal of groundwater drilled 125 ft. depth cased with 4 in steel casing, pumped by electric pump

10. The estimated amount of groundwater withdrawn each year 300,000 gal per year

11. The log of formations encountered in the drilling of each well if available
First 30 feet surface soil; 30 to 35 ft., gravel & sand; 35 to 40 ft blue shale; 40 to 60 ft. blue shale; 60 to 70 ft rock; 70 to 100 ft. shala; 100 to 125 ft. sand.

12. Such other information of a similar nature as may be useful in carrying out the policy of this act, including reference to book and page of any county record

Signature of Owner Roy L. Edwards
Date 3-30-62

Three copies to be filed by the owner with the County Clerk and Recorder of the county in which the well is located.

Please answer all questions. If not applicable, so state; otherwise the form will be returned.

Original to the County Clerk and Recorder; duplicate to the State Engineer; Triplicate to the School of Mines and Quadruplicate for the Appropriator.

121561
121561

STATE OF MONTANA }
County of Garfield }

Filed in the office of the County Clerk and
Recorder of Garfield County, State of Montana,
this 3 day of April

A. D. 19 62 at 2:10 o'clock P. M.

Clara Briggs
County Clerk and Recorder

By Sylvia S. ...
Deputy

Fee Paid \$ 2.00

File No. _____

T. 19th 35

DUPLICATE

County Beauregard

STATE OF MONTANA
ADMINISTRATOR OF GROUNDWATER CODE
OFFICE OF STATE ENGINEER

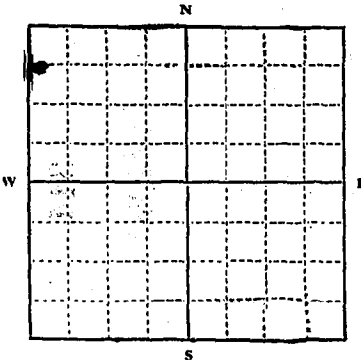
RECEIVED
DEC 30 1963

Declaration of Vested Groundwater Rights

(Under Chapter 237, Montana Session Laws, 1961)

STATE ENGINEER

1. A. E. Spradlin, of Jordan
(Name of Appropriator) (Address) (Town)
County of Beauregard State of Montana
have appropriated groundwater according to the Montana laws in effect prior to January 1, 1962, as follows:



N 1/4 Sec 34 T 19 R 35

Indicate point of appropriation and place of use, if possible. Each small square represents 10 acres.

2. The beneficial use on which the claim is based Stocking

3. Date or approximate date of earliest beneficial use; and how continuous the use has been 1960

4. The amount of groundwater claimed (in miner's inches or gallons per minute) 4 gal per minute

5. If used for irrigation, give the acreage and description of the lands to which water has been applied and name of the owner thereof none

6. The means of withdrawing such water from the ground and the location of each well or other means of withdrawal Electric Pump

7. The date of commencement and completion of the construction of the well, wells, or other works for withdrawal of groundwater 1960

8. The depth of water table 90'

9. If no water is available, the type, size and depth of each well or the general specifications of any other means of withdrawal of groundwater 141' Deep 4" casing

10. The estimated amount of groundwater withdrawn each year 4,000,000

11. The log of formations encountered in the drilling of each well if available None Available

12. Such other information of a similar nature as may be useful in carrying out the policy of this act, including reference to book and page of any county record None

Signature of Owner A. E. Spradlin
Date 12-27-63

Three copies to be filed by the owner with the County Clerk and Recorder of the county in which the well is located.

Please answer all questions. If not applicable, so state, otherwise the form will be returned.

Original to the County Clerk and Recorder; Duplicate to the State Engineer; Triplicate to the Montana Bureau of Mines and Geology, and Quadruplicate for the Appropriator.

314

124965

STATE OF MONTANA }
County of Garfield }

Filed in the office of the County Clerk and
Recorder of Garfield County, State of Montana
this 27 day of Nov.

A. D. 1928 at 11:45 o'clock P. M.

Charles S. Ragsdale
County Clerk and Recorder

By Marie B. James
Deputy

Fee Paid \$ 2.00

md
INDEXED
us
FILED

35
36

File No.

T. 19^N R. 35^E

DUPLICATE

County. Garfield

STATE OF MONTANA
ADMINISTRATOR OF GROUNDWATER CODE
OFFICE OF STATE ENGINEER

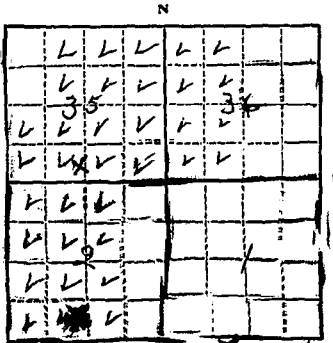
RECEIVED
DEC 5 1963

Declaration of Vested Groundwater Rights

(Under Chapter 237, Montana Session Laws, 1961)

STATE ENGINEER

1. Edward W. Stanton (Name of Appropriator) Brusett (Address) Montana (Town)
County of Garfield State of Montana
have appropriated groundwater according to the Montana laws in effect prior to January 1, 1962, as follows:



2. The beneficial use on which the claim is based Wells in 35
stock, Section 2 Township 4, Stock

3. Date or approximate date of earliest beneficial use; and how con-
tinuous the use has been. 1911 to 1963 continuous
Montana

4. The amount of groundwater claimed (in miner's inches or gallons
per minute) 1000

5. If used for irrigation state the acreage and description of the lands
to which water has been applied and name of the owner thereof
W. W. 1/3

1/4 Sec. 36 T. 19^N R. 35^E
Indicate point of appropriation
and place of use, if possible.
Each small square represents 16
acres.

6. The means of driving a well from the ground and the
location of each well or other means of withdrawal. Drum
well (at present)

7. The date of commencement and construction of the well, wells, or other works for with-
drawal of groundwater. Summer 1961

8. The depth of water table 3.3 ft N Well 165 ft.

9. So far as it may be available, the type, size and depth of each well or the general specifications of any other
works for the withdrawal of groundwater. and two rock water taps at 47
to 5 ft at top. N Well 1 to 10 ft deep to 165
shales 45 to 47 rocks 42 to 165 date 165
daily cost \$35.00

10. The estimated amount of groundwater used withdrawn each year. used for 70 head cattle

11. The log of formations encountered in the drilling of each well if available. drilling
log above section No 9.

12. Such other information of a similar nature as may be useful in carrying out the policy of this act, including
reference to book and page of any county record.

Signature of Owner Edward W. Stanton
Date Nov 12 1963

Three copies to be filed by the owner with the County Clerk and Recorder of the county in which the well is
located.

Please answer all questions. If not applicable, so state, otherwise the form will be returned.

(Original to the County Clerk and Recorder; duplicate to the State Engineer; Triplicate to the Montana Bureau
of Mines and Geology, and Quadruplicate for the Appropriator.)

114
124548

STATE OF MONTANA }
County of Garfield }

Filed in the office of the County Clerk and
Recorder of Garfield County, State of Montana,
this 17 day of June

A. D. 1910 of 10:50 A. M.

Charles R. Langham
County Clerk and Recorder
By *Harold L. Jones*
Deputy

Fee Paid \$ 2.00

[Signature]
RECORDED
JUN 17 1910