

File No.

T 20 n R41 E

DUPLICATE

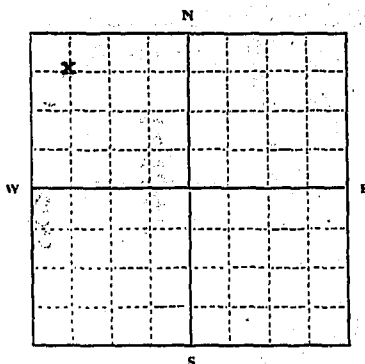
County Garfield

STATE OF MONTANA
ADMINISTRATOR OF GROUNDWATER CODE
OFFICE OF STATE ENGINEER

RECEIVED
DEC 30 1963

Declaration of Vested Groundwater Rights
(Under Chapter 237, Montana Session Laws, 1961)

1. Burgess Ranch, of Jordan
(Name of Appropriator) (Address) (Town)
County of Garfield State of Montana
have appropriated groundwater according to the Montana laws in effect prior to January 1, 1962, as follows:



NW 1/4 Sec. 23 T21N R41E

Indicate point of appropriation
and place of use, if possible. Each
small square represents 10 acres.

2. The beneficial use on which the claim is based Household & Stock water
3. Date or approximate date of earliest beneficial use; and how continuous the use has been. 1944
4. The amount of groundwater claimed (in miner's inches or gallons per minute) 10 Gal. Per. M.
5. If used for irrigation, give the acreage and description of the lands to which water has been applied and name of the owner thereof none
6. The means of withdrawing such water from the ground and the location of each well or other means of withdrawal Shallow Jet
7. The date of commencement and completion of the construction of the well, wells, or other works for withdrawal of groundwater 1944
8. The depth of water table 14 feet
9. So far as it may be available, the type, size and depth of each well or the general specifications of any other works for the withdrawal of groundwater 4 inch hole 235 feet
10. The estimated amount of groundwater withdrawn each year unknown
11. The log of formations encountered in the drilling of each well if available 0-22' sandy loam 22-225 shale 225-235 sand
12. Such other information of a similar nature as may be useful in carrying out the policy of this act, including reference to book and page of any county record none

Signature of Owner P. L. Burgess & P.Date 12-20-63

Three copies to be filed by the owner with the County Clerk and Recorder of the county in which the well is located.

Please answer all questions. If not applicable, so state, otherwise the form will be returned.

Original to the County Clerk and Recorder; Duplicate to the State Engineer; Triplicate to the Montana Bureau of Mines and Geology, and Quadruplicate for the Appropriator.

14687

233

124843

STATE OF MONTANA }
County of Garfield }

Filed in the office of the County Clerk and
Recorder of Garfield County, State of Montana
this 20 day of Dec.

A. D. 1903 at 11:00 o'clock P. M.

Charles S. Pangburn
County Clerk and Recorder
Harriet B. James
Deputy

Not Public 2-00

mb
cup
FILED

File No.

T. 20N R. 41 E

DUPLICATE

County Garfield

STATE OF MONTANA
ADMINISTRATOR OF GROUNDWATER CODE
OFFICE OF STATE ENGINEER

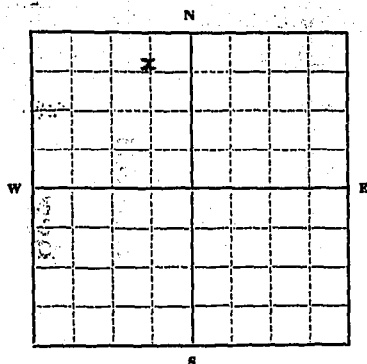
RECEIVED
DEC 30 1963

Declaration of Vested Groundwater Rights

(Under Chapter 237, Montana Session Laws, 1961)

STATE ENGINEER

1. Burgess Ranch, of Jordan
(Name of Appropriator) (Address) (Town)
County of Garfield State of Montana
have appropriated groundwater according to the Montana laws in effect prior to January 1, 1962, as follows:



NE 1/4 NE Sec. 26, T20, R41 E

Indicate point of appropriation
and place of use, if possible.
Each small square represents 10
acres.

2. The beneficial use on which the claim is based stock water

3. Date or approximate date of earliest beneficial use; and how continuous the use has been 1945 continuous

4. The amount of groundwater claimed (in miner's inches or gallons per minute) 10 gpm.

5. If used for irrigation, give the acreage and description of the lands to which water has been applied and name of the owner thereof
none

6. The means of withdrawing such water from the ground and the location of each well or other means of withdrawal
pump & jack

7. The date of commencement and completion of the construction of the well, wells, or other works for withdrawal of groundwater 1945

8. The depth of water table 65 feet

9. So far as it may be available, the type, size and depth of each well or the general specifications of any other works for the withdrawal of groundwater 4 inch hole 3 inch cyl. 365 feet

10. The estimated amount of groundwater withdrawn each year unknown

11. The log of formations encountered in the drilling of each well if available 0-25' gumbo 25-350 shale 350-365' sand

12. Such other information of a similar nature as may be useful in carrying out the policy of this act, including reference to book and page of any county record none

Signature of Owner

R. D. Burgess V. P.

Date 12-20-63

Three copies to be filed by the owner with the County Clerk and Recorder of the county in which the well is located.

Please answer all questions. If not applicable, so state, otherwise the form will be returned.

Original to the County Clerk and Recorder; duplicate to the State Engineer; Triplicate to the Montana Bureau of Mines and Geology, and Quadruplicate for the Appropriator.

236

124346

STATE OF MONTANA }
County of Garfield

Filed in the office of the County Clerk and
Recorder of Garfield County, State of Montana,
this 20 day of Dec.

A. D. 1913 at 1:25 o'clock P.M.

Charles E. Chubb
County Clerk and Recorder

By Marian A. Harris
Deputy

Fee Paid: \$2.00

INDEXED
FILED

File No.

T. 20 N. R. 41 E

DUPLICATE

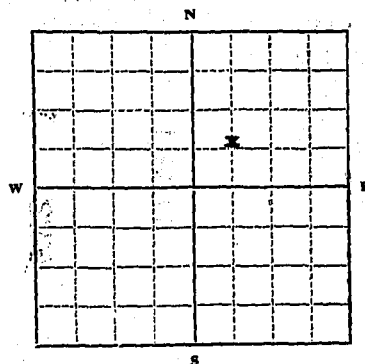
County Garfield

STATE OF MONTANA
ADMINISTRATOR OF GROUNDWATER CODE
OFFICE OF STATE ENGINEER

RECEIVED
DEC 30 1963

Declaration of Vested Groundwater Rights
(Under Chapter 237, Montana Session Laws, 1961)

I, Burgess Ranch, of Jordan,
(Name of Appropriator) (Address) (Town)
County of Garfield State of Montana
have appropriated groundwater according to the Montana laws in effect prior to January 1, 1962, as follows:



SW 1/4 NE Sec. 34, T. 20 N. R. 41 E

Indicate point of appropriation
and place of use, if possible.
Each small square represents 10
acres.

2. The beneficial use on which the claim is based stock water

3. Date or approximate date of earliest beneficial use; and how continuous the use has been 1961 continuous

4. The amount of groundwater claimed (in miner's inches or gallons per minute) 10 gpm.

5. If used for irrigation, give the acreage and description of the lands to which water has been applied and name of the owner thereof
none

6. The means of withdrawing such water from the ground and the location of each well or other means of withdrawal
pump & jack

7. The date of commencement and completion of the construction of the well, wells, or other works for withdrawal of groundwater 1961

8. The depth of water table 130 feet

9. So far as it may be available, the type, size and depth of each well or the general specifications of any other works for the withdrawal of groundwater 200 feet 4 inch hole 2 inch cyl.

10. The estimated amount of groundwater withdrawn each year unknown

11. The log of formations encountered in the drilling of each well if available 0-515' gumbo 15-50' shale 50-52' rock 52-90' shale 90-95' rock 95-170' shale 170-174' rock 174-200' sand

12. Such other information of a similar nature as may be useful in carrying out the policy of this act, including reference to book and page of any county record None

Signature of Owner R. D. Burgess

Date 12-20-63

Three copies to be filed by the owner with the County Clerk and Recorder of the county in which the well is located.

Please answer all questions. If not applicable, so state, otherwise the form will be returned.

Original to the County Clerk and Recorder; duplicate to the State Engineer; Triplicate to the Montana Bureau of Mines and Geology, and Quadruplicate for the Appropriator.

14689

235

124845

STATE OF MONTANA
County of Lewis & Clark

Filed in the County Clerk and
Recorder of the State of Montana,
this 20th day of May.

A. D. 1963 at 1:20 o'clock P. M.

Charles E. Campbell
County Clerk and Recorder

Marion R. Jones
Deputy

Fee \$2.00

INDEXED mf
FILED ccp

GROUNDWATER INDEX

Page 7 of 7

County Garfield Twp. 2077 Rge. 42 E.

[illegible]

GW

Approved Stock Form—State Publishing Co., Helena, Montana—42234

Frank Coulee

File No. _____

T. 20N R. 42E

DUPLICATE

County Garfield

STATE OF MONTANA
ADMINISTRATOR OF GROUNDWATER CODE
OFFICE OF STATE ENGINEER

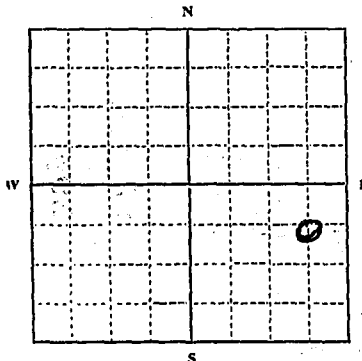
RECEIVED
JAN 6 1964

Declaration of Vested Groundwater Rights

(Under Chapter 237, Montana Session Laws, 1961)

STATE ENGINEER

1. John McKerlick, of Jordan
(Name of Appropriator) (Address) (Town)
County of Garfield State of Montana
have appropriated groundwater according to the Montana laws in effect prior to January 1, 1962, as follows:



1/4 Sec. 14 T. 20N R. 42E

Indicate point of appropriation and place of use, if possible. Each small square represents 10 acres.

2. The beneficial use on which the claim is based Stock & domestic
3. Date or approximate date of earliest beneficial use; and how continuous the use has been 1919 CONSTANT
4. The amount of groundwater claimed (in miner's inches or gallons per minute) 79A1
5. If used for irrigation, give the acreage and description of the lands to which water has been applied and name of the owner thereof N/A
6. The means of withdrawing such water from the ground and the location of each well or other means of withdrawal Gravity Flow
7. The date of commencement and completion of the construction of the well, wells, or other works for withdrawal of groundwater 1919
8. The depth of water table Flows
9. So far as it may be available, the type, size and depth of each well or the general specifications of any other works for the withdrawal of groundwater 125 ft.
10. The estimated amount of groundwater withdrawn each year 3,679,200 gpi.
11. The log of formations encountered in the drilling of each well if available NONE
12. Such other information of a similar nature as may be useful in carrying out the policy of this act, including reference to book and page of any county record NONE

Signature of Owner

John McKerlickDate 12-30-63

Three copies to be filed by the owner with the County Clerk and Recorder of the county in which the well is located.

Please answer all questions. If not applicable, so state, otherwise the form will be returned.

Original to the County Clerk and Recorder; Duplicate to the State Engineer; Triplicate to the Montana Bureau of Mines and Geology, and Quadruplicate for the Appropriator.

23380

466

125123

STATE OF MONTANA
County of Garfield

Filed in the office of the County Clerk and
Recorder of Garfield County, State of
this 30 day of Dec.

A. D. 19 62 at 11:22 A

Charles E. Parkinson
County Clerk and Recorder

By *Marion H. Jones*
Deputy

Fee Paid \$ 2.00

INDEXED *ml*
FILED *up*

File No.

T. 20N R. 42 E

DUPLICATE

STATE OF MONTANA
ADMINISTRATOR OF GROUNDWATER CODE
OFFICE OF STATE ENGINEER

County GarfieldRECEIVED
DEC 30 1963

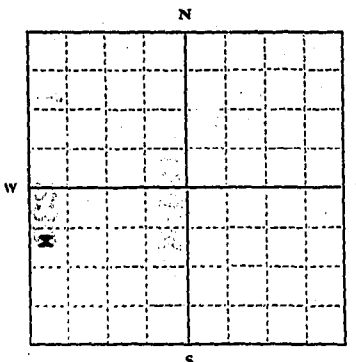
STATE ENGINEER

Declaration of Vested Groundwater Rights

(Under Chapter 237, Montana ~~Statutes~~ Laws, 1961)

1. Burgess Ranch, of Jordan
(Name of Appropriator) (Address) (Town)

County of Garfield State of Montana
have appropriated groundwater according to the Montana laws in effect prior to January 1, 1962, as follows:



NW 1/4 SW Sec. 19 T. 20N R. 42 E

Indicate point of appropriation
and place of use, if possible. Each
small square represents 10 acres.

2. The beneficial use on which the claim is based stock water
3. Date or approximate date of earliest beneficial use; and how continuous the use has been 1944 continuous
4. The amount of groundwater claimed (in miner's inches or gallons per minute) 10 gpm
5. If used for irrigation, give the acreage and description of the lands to which water has been applied and name of the owner thereof
none
6. The means of withdrawing such water from the ground and the location of each well or other means of withdrawal
pump & jack 3 inch cyl.
7. The date of commencement and completion of the construction of the well, wells, or other works for withdrawal of groundwater 1944
8. The depth of water table 14 feet
9. So far as it may be available, the type, size and depth of each well or the general specifications of any other works for the withdrawal of groundwater 4 inch hole
10. The estimated amount of groundwater withdrawn each year unknown
11. The log of formations encountered in the drilling of each well if available 0-20' sandy loam 2' 130-140' sand 130-140' shale
12. Such other information of a similar nature as may be useful in carrying out the polk of this act, including reference to book and page of any county record none

Signature of Owner R. C. Burgess V.P.Date 12-20-63

Three copies to be filed by the owner with the County Clerk and Recorder of the county in which the well is located.

Please answer all questions. If not applicable, so state, otherwise the form will be returned.

Original to the County Clerk and Recorder; Duplicate to the State Engineer; Triplicate to the Montana Bureau of Mines and Geology, and Quadruplicate for the Appropriator.

14686

232

124842

STATE OF MONTANA }
County of Garfield }

Filed in the office of the County Clerk and
Recorder of Garfield County, State of Montana,
this 20 day of Dec

A. D. 1963 at 11:05 o'clock P M.

Charles E. Roughton
County Clerk and Recorder

By Marion W. Roughton
Deputy

Fee Paid \$ 2.00

INDEXED mt
FILED 2

GW

Approved Stock Form—State Publishing Co., Helena, Montana—42234

Frank Coulee

File No.

T. 20N R. 42E

DUPLICATE

County Garfield

STATE OF MONTANA
ADMINISTRATOR OF GROUNDWATER CODE
OFFICE OF STATE ENGINEER

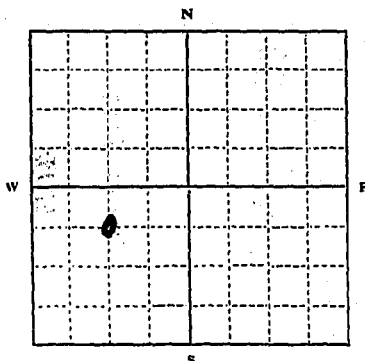
RECEIVED
JAN 8 1964

Declaration of Vested Groundwater Rights

(Under Chapter 237, Montana Session Laws, 1961)

STATE ENGINEER

1. John McKerlick, of Jordan,
(Name of Appropriator) (Address) (Town)
County of Garfield State of Montana
have appropriated groundwater according to the Montana laws in effect prior to January 1, 1962, as follows:



1/4 Sec. 23 T. 20N. R. 42E

Indicate point of appropriation
and place of use, if possible. Each
small square represents 10 acres.

2. The beneficial use on which the claim is based Stock3. Date or approximate date of earliest beneficial use; and how continuous the use has been 19194. The amount of groundwater claimed (in miner's inches or gallons per minute) 29215. If used for irrigation, give the acreage and description of the lands to which water has been applied and name of the owner thereof NO6. The means of withdrawing such water from the ground and the location of each well or other means of withdrawal Flow7. The date of commencement and completion of the construction of the well, wells, or other works for withdrawal of groundwater 19198. The depth of water table Flow9. So far as it may be available, the type, size and depth of each well or the general specifications of any other works for the withdrawal of groundwater 10.2 ft.10. The estimated amount of groundwater withdrawn each year 1,000,000 gal.11. The log of formations encountered in the drilling of each well if available NONE12. Such other information of a similar nature as may be useful in carrying out the policy of this act, including reference to book and page of any county record NONESignature of Owner John McKerlickDate 12-31-63

Three copies to be filed by the owner with the County Clerk and Recorder of the county in which the well is located.

Please answer all questions. If not applicable, so state, otherwise the form will be returned.

Original to the County Clerk and Recorder; Duplicate to the State Engineer; Triplicate to the Montana Bureau of Mines and Geology, and Quadruplicate for the Appropriator.

23379

125122

STATE OF MONTANA
County of Garfield

Filed in the office of the County Clerk and
Recorder of Garfield County, State of Montana,
this 30 day of Dec.

A. D. 19 63 at 11:31 o'clock. A

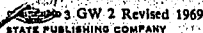
County Clerk and Recorder

By Marion C. Jones
Deputy

2nd Paid \$ 3.00

INDEXED *ccy*

100-443886-100



NOV 20 1972

20N-42E
County Harper 34
DRILLER'S LOG

MONTANA DEPARTMENT OF NATURAL
RESOURCES AND CONSERVATION

Indicate the character, color, thickness of strata such as soil, clay, sand, gravel, shale, sandstone, etc. Show depth at which water is found and height to which water rises in well.

(Under Chapter 237 Montana Session Laws, 1961, as amended)

This form to be prepared by driller, and three copies to be filed by the **owner** with the County Clerk and Recorder in the county in which the well is located, last copy to be retained by driller.

Please answer all questions. If not applicable, so state, otherwise the form may be returned.

Owner BYRON KERR

Address Jersey

Don't

Date well started

completed

Type of well

Equipment used

Water Use: Domestic ☐ Municipal ☐ Stock ☒ Irrigation ☐

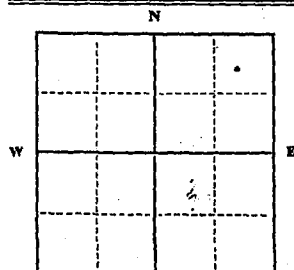
Industrial ☐ Drainage ☐ Other ☐* Garden/Lawn ☐

***Describe**

USE: If used for irrigation, industrial, drainage or other. Explain, state number of acres and location or other data (i.e. Lot, Block and Addition).

ESTIMATED ANNUAL WITHDRAWAL

Size of Drilled Hole	Size and Weight of Casing.	From (Feet)	To (Feet)	PERFORATIONS		
				Kind Size	From (Feet)	To (Feet)
6 1/4"	3"	1	223	1/2 x 3	181	223
4 1/4"	7 1/2"			5 x 0.75		



NE 1/4 NE 1/4 Sec. 34
T. 20 N R. 42 E

Static water level 12.0 ft.*
Pumping water level ft.*
at 30 gallons per minute,
measured minutes after pumping
began.

*Measured from ground level.

Well developed by
forhours.

Power..... Pump..... HP

Remarks: (Gravel packing, ~~confining~~,
packers, type of shutoff)

VALUES FOR
CHOKING DOWN
FLOW

INDICATE LOCATION OF WELL AND PLACE OF USE, IF POSSIBLE.
EACH SMALL SQUARE REPRESENTS 40 ACRES.

Driller's Signature Diane Dillinger

Driller's Address Jordan M. Smith

LICENSE NO. 29

Top of Ground

(Elev. above sea level)

[illegible]

223- Show exact depth of bottom

1-F.

5,850

887
138198

STATE OF MONTANA
County of Garfield
Filed this 17 day of Nov. 1972 at 8:40 AM
Charles E. Humphrey by Deputy
County Clerk & Recorder Fee \$2.00

[Signature]

NOV 21 1972

[Handwritten notes]

Conservation

Owner Bryan Kerr mt. 5.339

ESTIMATED ANNUAL WITHDRAWAL

Size of Drilled Hole	Size and Weight of Casing	From (feet)	To (feet)	Kind Size	From (feet)	To (feet)
6 1/4"	3 1/2"	1	203	1 1/2 x 3 1/8	203	243
4 1/4"	7 1/2"			510 x 5		
MONTANA DEPARTMENT OF LAND AND WATER RESOURCES						
JAN 24 1973						

and Addition

10 1/4"

7 1/2"

203

243

Department of Natural Resources and Conservation
 Water Resources Division
 Engineering Bureau
 Groundwater Section
 Sam W. Mitchell Building
 Helena, Montana 59601

Owner Bryan Kerr
 Address Jordan, Mt. 5, 330
 Location T. 20N. R. 42E Sec. 34
 Doc. No. 887, 133, 198

As the Administrator of the Groundwater Code for the State of Montana, please take note of the following special instructions, in order to properly protect your groundwater right.

Special Instructions:

Please provide, as indicated in red on the attached form, the dates the well construction was started and completed.

Thank you.

Sent on 1/18/73

51,850

Water Use: Domestic ☐ Municipal ☐ Stock ☒ Irrigation ☐
 Industrial ☐ Drainage ☐ Other ☐* Garden/Lawn ☐

*Describe

USE: If used for irrigation, industrial, drainage or other. Explain, state number of acres and location or other data (i.e. Lot, Block and Addition).

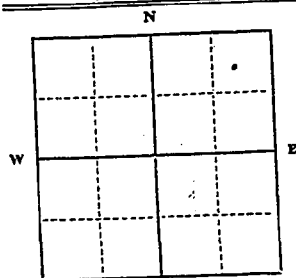
ESTIMATED ANNUAL WITHDRAWAL

Size of Drilled Hole	Size and Weight of Casing	From (Feet)	To (Feet)	PERFORATIONS		
				Kind Size	From (Feet)	To (Feet)
6 1/4"	3"	1	223	1/2 X 3/8 SLOTS	181	223
4 1/4"	7 1/2"					

RECEIVED

JUN 24 1973

MONTANA DEPARTMENT OF NATURAL RESOURCES



NE 1/4 NE 1/4 Sec. 34
 T. 20 N. R. 42 E.

Static water level Flow ft.*
 Pumping water level Flow ft.*
 at 30 gallons per minute, measured Flow minutes after pumping began.
 *Measured from ground level.
 Well developed by Flow for Flow hours.
 Power Flow Pump Flow HP
 Remarks: (Gravel packing, Cementing, packers, type of shutoff)
VALUES FOR CHOKING DOWN FLOW

INDICATE LOCATION OF WELL AND PLACE OF USE, IF POSSIBLE. EACH SMALL SQUARE REPRESENTS 40 ACRES.

Driller's Signature Dave Drilling Serv.
 Driller's Address Jordan Mont.

LICENSE NO. 29

225 Show exact depth of bottom

51,850

1-F.

County Jefferson **34**

STATE OF MONTANA
ADMINISTRATOR OF GROUNDWATER CODE
MONTANA WATER RESOURCES BOARD

MONTANA DEPARTMENT OF
NATURAL RESOURCES AND CONSERVATION

DRILLER'S LOG

Indicate the character, color, thickness of strata such as soil, clay, sand, gravel, shale, sandstone, etc. Show depth at which water is found and height to which water rises in well.

NOTICE OF COMPLETION OF GROUNDWATER
APPROPRIATION BY MEANS OF WELL

Developed after January 1, 1962

(Under Chapter 237 Montana Session Laws, 1961, as amended)

This form to be prepared by driller, and three copies to be filed by the owner with the County Clerk and Recorder in the county in which the well is located, last copy to be retained by driller.

Please answer all questions. If not applicable, so state, otherwise the form may be returned.

Owner BYRON KERR

Address Jordan

Mont.

Date well started Nov. 5, 1972

? completed Nov. 9, 1972

For Administrator's Use

File 882,138,198

Nov. 12, 1972 8:40 a.m.

GW 1

Type of well Drilled
(Dug, driven, bored or drilled)

Equipment used Rotary
(Churn drill, rotary or other)

Water Use: Domestic ☐ Municipal ☐ Stock ☒ Irrigation ☐

Industrial ☐ Drainage ☐ Other ☐ Garden/Lawn ☐

*Describe

USE: If used for irrigation, industrial, drainage or other. Explain, state number of acres and location or other data (i.e. Lot, Block and Addition).

ESTIMATED ANNUAL WITHDRAWAL

Size of Drilled Hole	Size and Weight of Casing	From (Feet)	To (Feet)	PERFORATIONS
<u>6 1/4"</u>	<u>3"</u>	<u>1</u>	<u>223</u>	<u>1/2 X 3/8</u>
<u>4 1/4"</u>	<u>7 1/2"</u>			<u>5/8 X 3/8</u>

Kind Size

From (Feet)

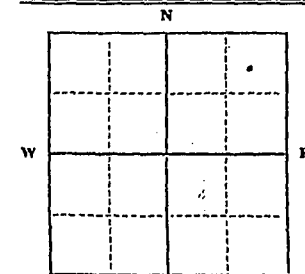
To (Feet)

1/2 X 3/8

5/8 X 3/8

JAN 24 1973

MONTANA DEPARTMENT OF NATURAL RESOURCES AND CONSERVATION



Static water level Flow ft.*
Pumping water level 30 ft.*
at 30 gallons per minute,
measured 30 minutes after pumping began.

*Measured from ground level.

Well developed by

for 30 hours.

Power 30 HP

Remarks: (Gravel packing, cementing, packers, type of shutoff)

VALUES FOR

CHOKE DRAIN

Flow

NE 1/4 NE 1/4 Sec. 34

T. 20 N R. 42 E

INDICATE LOCATION OF WELL AND PLACE OF USE, IF POSSIBLE. EACH SMALL SQUARE REPRESENTS 40 ACRES.

Driller's Signature Dore Drilling Serv.

Driller's Address Jordan Mont.

LICENSE NO. 29

Top of Ground (Elev. above sea level)		
From (Feet)	To (Feet)	
<u>1</u>	<u>20</u>	<u>SAND + GRAVEL</u>
<u>20</u>	<u>22</u>	<u>ROCK</u>
<u>22</u>	<u>41</u>	<u>SHALE</u>
<u>41</u>	<u>47</u>	<u>ROCK</u>
<u>47</u>	<u>140</u>	<u>SHALE</u>
<u>140</u>	<u>155</u>	<u>SAND</u>
<u>155</u>	<u>210</u>	<u>SHALE</u>
<u>210</u>	<u>223</u>	<u>SAND</u>

223 Show exact depth of bottom

51,850

1-F.

File No. _____

DUPLICATE

T. 20 N 42 E 34

County Garfield

STATE OF MONTANA
ADMINISTRATOR OF GROUNDWATER CODE
OFFICE OF STATE ENGINEER

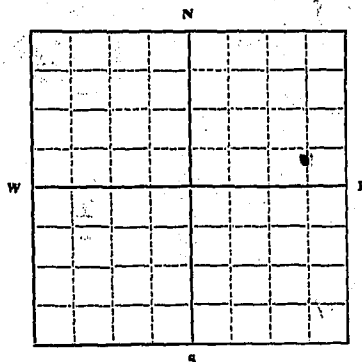
RECEIVED
DEC 23 1963

Declaration of Vested Groundwater Rights

(Under Chapter 237, Montana Session Laws, 1961)

STATE ENGINEER

1. Robert + Hazel F. Korte (Name of Appropriator) Jordan (Town)
County of Garfield State of Montana
have appropriated groundwater according to the Montana laws in effect prior to January 1, 1962, as follows:



SENE Sec. 34 T. 20 R. 42

Indicate point of appropriation and place of use, if possible. Each small square represents 10 acres.

2. The beneficial use on which the claim is based. Stockwater

3. Date or approximate date of earliest beneficial use; and how continuous the use has been. 1948

4. The amount of groundwater claimed (in miner's inches or gallons per minute). 34 gal per minute
about 20 gal per minute

5. If used for irrigation, give the acreage and description of the lands to which water has been applied and name of the owner thereof

6. The means of withdrawing such water from the ground and the location of each well or other means of withdrawal. Artesian

7. The date of commencement and completion of the construction of the well, wells, or other works for withdrawal of groundwater. 1948

8. The depth of water table. Flowing

9. So far as it may be available, the type, size and depth of each well or the general specifications of any other works for the withdrawal of groundwater.

5" casing 250' Deep

10. The estimated amount of groundwater withdrawn each year. 10,512,000

11. The log of formations encountered in the drilling of each well if available. not available

12. Such other information of a similar nature as may be useful in carrying out the policy of this act, including reference to book and page of any county record.

Signature of Owner Robert KorteDate 12-16-63

Three copies to be filed by the owner with the County Clerk and Recorder of the county in which the well is located.

Please answer all questions. If not applicable, so state, otherwise the form will be returned.

Original to the County Clerk and Recorder; duplicate to the State Engineer; Triplicate to the Montana Bureau of Mines and Geology, and Quadruplicate for the Appropriator.

11459

180

124748

STATE OF MONTANA }
County of Garfield }

Filed in the office of the County Clerk and
Recorder of Garfield County, State of Montana,
this 16 day of Nov.

A. D. 19 63 at 1:25 o'clock P M.

Charles E. Cunningham
County Clerk and Recorder

By Marion J. Danner
Deputy

Cost Paid \$ 2.00

mj
WJ

GV.

Approved Stock Form—State Publishing Co., Helena, Montana—42234

File No.

T. 20 N. R. 42 E.

DUPLICATE

County Garfield

STATE OF MONTANA
ADMINISTRATOR OF GROUNDWATER CODE
OFFICE OF STATE ENGINEER

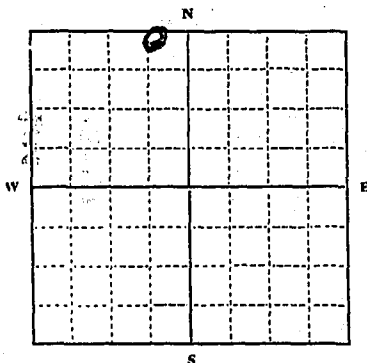
RECEIVED
JAN 6 1964

Declaration of Vested Groundwater Rights

(Under Chapter 237, Montana Session Laws, 1961)

STATE ENGINEER

1. John Mckerlick, of Jordan
(Name of Appropriator) (Address) (Town)
County of Garfield State of Montana
have appropriated groundwater according to the Montana laws in effect prior to January 1, 1962, as follows:



1/4 Sec. 35 T. 20 N. R. 42 E.

Indicate point of appropriation and place of use, if possible. Each small square represents 10 acres.

2. The beneficial use on which the claim is based Stock

3. Date or approximate date of earliest beneficial use; and how continuous the use has been. 1958

4. The amount of groundwater claimed (in miner's inches or gallons per minute) 20 gal.

5. If used for irrigation, give the acreage and description of the lands to which water has been applied and name of the owner thereof No.

6. The means of withdrawing such water from the ground and the location of each well or other means of withdrawal Flow

7. The date of commencement and completion of the construction of the well, wells, or other works for withdrawal of groundwater. 1958

8. The depth of water table. Flow

9. So far as it may be available, the type, size and depth of each well or the general specifications of any other works for the withdrawal of groundwater. 165 ft.

10. The unlimited amount of groundwater withdrawn each year. 10,000,000

11. The log of formation encountered in the drilling of each well if available. None

12. Such other information of a similar nature as may be useful in carrying out the policy of this act, including reference to book and page of any county record. A.R.W.R.

Signature of Owner John M. Mckerlick

Date 12-30-63

Three copies to be filed by the owner with the County Clerk and Recorder of the county in which the well is located.

Please answer all questions. If not applicable, so state, otherwise the form will be returned.

Original to the County Clerk and Recorder; Duplicate to the State Engineer; Triplicate to the Montana Bureau of Mines and Geology, and Quadruplicate for the Appropriator.

23378

464

125121

STATE OF MONTANA
County of Garfield

Filed in the office of the County Clerk
Recorder of Garfield County, State of M.

this 30 day of Dec
A. D. 1963 at 11:30 clock P.

Charles E. Thompson
County Clerk and Recorder

By: Harrison R. Jones
Deputy

Fee Paid \$ 2.00

INDEXED
FILED

Garfield
County
Clerk

Garfield
County
Recorder

Nov 2

1963

RECORDED

INDEXED

Nov 2

Nov 2

GROUNDWATER INDEX

Page 1 of 1

County Yarfield Twp. 1977 Rge. 316

[illegible]

gws

File No.

DUPLICATE

T. 19 N. R. 3 E. S. 8

County Garfield

STATE OF MONTANA
ADMINISTRATOR OF GROUNDWATER CODE
OFFICE OF STATE ENGINEER

RECEIVED
DEC 30 1963

STATE ENGINEER

Notice of Completion of Groundwater Appropriation Without Well

(Under Chapter 237 Montana Session Laws, 1961)

Date of Appropriation of Groundwater 50 years ago by
Tripp Brothers (now deceased)
Owner 7. W. ENTERPRISES Address Sand Springs, Mont.

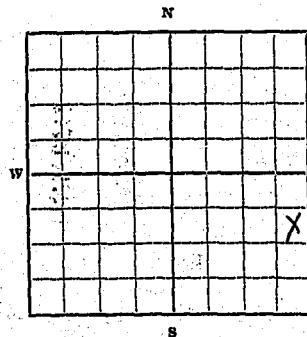
Contractor (if any)

Address of Contractor

Date Started Date Completed

Describe means of obtaining groundwater without a well "as by
sub-irrigation and other natural processes". Include depth to
water when applicable. This is a Spring which has

been flowing for more than 50 years.



NE 1/4 Sec 8 T19 R31

Indicate point of appropriation
and place of use, if possible.

Quantity of water developed and used with explanation of meth-
od used to measure or estimate such amount. If use is intermit-

tent estimate approximate lengths of periods of use Used

approximately 6 months each year - approximate

flow is 1 gallon per minute.

Signature of Owner

By *W. Enterprises* Manager.

Date December 19, 1963.

This form to be prepared by contractor (if any), otherwise by the owner.

Three copies of this notice are to be filed with the County Clerk and Recorder of the county in
which the works are located.

Please answer all questions. If not applicable, so state, otherwise the form will be returned.

Original to the County Clerk and Recorder; duplicate to the State Engineer; Triplicate to the
School of Mines and Quadruplicate for the Appropriator.

227

124830

STATE OF MONTANA }
County of Garfield }

Filed in the office of the County Clerk and
Recorder of Garfield County, State of Montana,
this 19 day of Nov

A. D. 1913 at 11:30 o'clock P. M.

Charles R. Davidson
County Clerk and Recorder

By Marion R. Jones
Deputy

Fee Paid \$ 2.00

INDEXED mf
FILED clp

GROUNDWATER INDEX

Page 1 of 1

County Garfield Twp. 197 Rge. 326.

[illegible]

File No. _____

T. 19 N. R. 32 E. 9

DUPLICATE

County _____

STATE OF MONTANA
ADMINISTRATOR OF GROUNDWATER CODE
OFFICE OF STATE ENGINEER

RECEIVED
JAN 6 1964

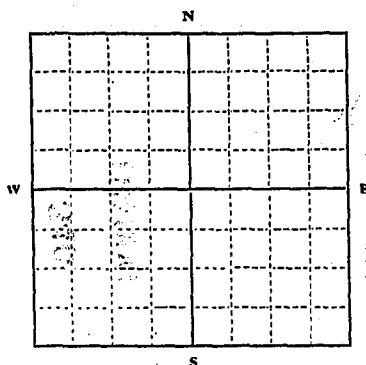
Declaration of Vested Groundwater Rights

(Under Chapter 237, Montana Session Laws, 1961)

STATE ENGINEER

1. ROSE M. PENISE, of SAND SPRINGS
(Name of Appropriator) (Address) (Town)

County of JARFIELD State of MONTANA
have appropriated groundwater according to the Montana laws in effect prior to January 1, 1962, as follows:



NE 1/4 NW 9, T. 19 R. 32

Indicate point of appropriation
and place of use, if possible. Each
small square represents 10 acres.

2. The beneficial use on which the claim is based HOUSE
and stock
3. Date or approximate date of earliest beneficial use; and how continuous the use has been 1922
continuous to 1938 off and on
since then
4. The amount of groundwater claimed (in miner's inches or gallons per minute) approximately one gallon
per minute
5. If used for irrigation, give the acreage and description of the lands to which water has been applied and name of the owner thereof
not used for irrigation
6. The means of withdrawing such water from the ground and the location of each well or other means of withdrawal pump and
gas motor
7. The date of commencement and completion of the construction of the well, wells, or other works for withdrawal of groundwater 1922 pump and motor
8. The depth of water table about 20 ft
9. So far as it may be available, the type, size and depth of each well or the general specifications of any other works for the withdrawal of groundwater
not available
10. The estimated amount of groundwater withdrawn each year 1 gal per min
11. The log of formations encountered in the drilling of each well if available
not available
12. Such other information of a similar nature as may be useful in carrying out the policy of this act, including reference to book and page of any county record
not applicable

Signature of Owner Rose M. Penise

Date Dec 27

Three copies to be filed by the owner with the County Clerk and Recorder of the county in which the well is located.

Please answer all questions. If not applicable, so state, otherwise the form will be returned.

Original to the County Clerk and Recorder; Duplicate to the State Engineer; Triplicate to the Montana Bureau of Mines and Geology, and Quadruplicate for the Appropriator.

23253

340

124996

STATE OF MONTANA }
County of Garfield }

Filed in the office of the County Clerk and
Recorder of Garfield County, State of Montana,
this 20 day of Dec.

A. D. 1963 at 8:55 o'clock A. M.

Charles E. Langston

County Clerk and Recorder

By Marcia R. Jones
Deputy

Fee Paid \$2.00

INDEXED mf

FILED mf

File No.

DUPLICATE

T. 19 N. R. 32 E. S. 9

County. GARFIELD

STATE OF MONTANA
ADMINISTRATOR OF GROUNDWATER CODE
OFFICE OF STATE ENGINEER

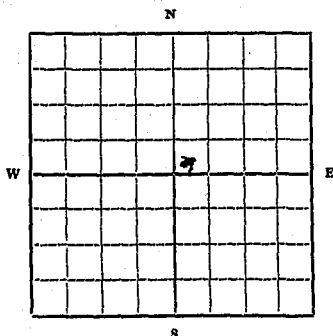
RECEIVED
MAY 14 1962

Declaration of Vested Groundwater Rights

(Under Chapter 237, Montana Session Laws, 1961)

STATE ENGINEER

1. Rose M. Pense of Sand Springs
(Name of Appropriator) (Address) (Town)
County of Garfield State of Montana
have appropriated groundwater according to the Montana laws in effect prior to January 1, 1962, as follows:



NE 1/4 NW Sec. 9 T. 19 N. R. 32 E.

Indicate point of appropriation and place of use, if possible. Each small square represents 10 acres.

2. The beneficial use on which the claim is based For House
Acquaintance and Drigation
3. Date or approximate date of earliest beneficial use; and how continuous the use has been since fall of 1932
4. The amount of groundwater claimed (in miner's inches or gallons per minute) We had no way of
measuring
5. If used for irrigation, give the acreage and description of the lands to which water has been applied and name of the owner thereof a small garden and
around the house
6. The means of withdrawing such water from the ground and the location of each well or other means of withdrawal with
pumps and gasoline engine
7. The date of commencement and completion of the construction of the well, wells, or other works for withdrawal of groundwater The well was commenced and
completed in fall of 1932
8. The depth of water table approximately 70 feet
9. So far as it may be available, the type, size and depth of each well or the general specifications of any other works for the withdrawal of groundwater pumps and gasoline engine 3/4" pipe
10. The estimated amount of groundwater withdrawn each year approximately 2 gallons
11. The log of formations encountered in the drilling of each well if available not available
12. Such other information of a similar nature as may be useful in carrying out the policy of this act, including reference to book and page of any county record not available

Signature of Owner. Rose M. Pense

Date.

Three copies to be filed by the owner with the County Clerk and Recorder of the county in which the well is located.

Please answer all questions. If not applicable, so state, otherwise the form will be returned.

Original to the County Clerk and Recorder; duplicate to the State Engineer; Triplicate to the School of Mines and Quadruplicate for the Appropriator.



121733
121766

121733
121766

STATE OF MONTANA }
County of Garfield }

Filed in the office of the County Clerk and
Recorder of Garfield County, State of Montana,
this 11 day of May

A. D. 1962 1:35 o'clock P M.

Dean D. Hagg
County Clerk and Recorder

By _____ Deputy

Fee Paid \$ 2.00

File No. _____

DUPLICATE

T 19^N R 34^ECounty Garfield

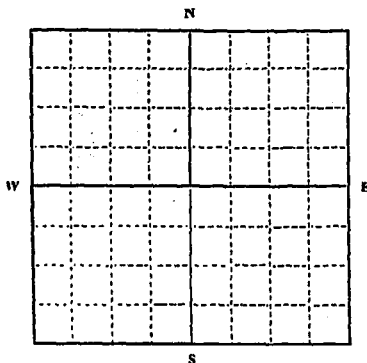
STATE OF MONTANA
ADMINISTRATOR OF GROUNDWATER CODE
OFFICE OF STATE ENGINEER

RECEIVED
JAN 6 1964

Declaration of Vested Groundwater Rights ENGINEER

(Under Chapter 237, Montana Session Laws, 1961)

1. George R. Shawver, of Brusett,
(Name of Appropriator) (Address) (Town)
County of Garfield State of Montana
have appropriated groundwater according to the Montana laws in effect prior to January 1, 1962, as follows:



NENE 1/4 Sec. 6 T. 19 R. 34

Indicate point of appropriation and place of use, if possible. Each small square represents 10 acres.

2. The beneficial use on which the claim is based Stock Water
3. Date or approximate date of earliest beneficial use; and how continuous the use has been 1992? Continuous since that time
4. The amount of groundwater claimed (in miner's inches or gallons per minute) Three Gallon per minute
5. If used for irrigation, give the acreage and description of the lands to which water has been applied and name of the owner thereof Not used for Irrigation
6. The means of withdrawing such water from the ground and the location of each well or other means of withdrawal Electric pump
7. The date of commencement and completion of the construction of the well, wells, or other works for withdrawal of groundwater Could not give date on this it was pumped with hand pump and windmill for years
8. The depth of water table 16 ft
9. So far as it may be available, the type, size and depth of each well or the general specifications of any other works for the withdrawal of groundwater Dug by hand 6 ft across 13 ft deep
10. The estimated amount of groundwater withdrawn each year Enough to water 4 or 5 head cows daily could not state to guess
11. The log of formations encountered in the drilling of each well if available Sand - Gravel hard shale
12. Such other information of a similar nature as may be useful in carrying out the policy of this act, including reference to book and page of any county record None

Signature of Owner

George R. Shawver
Date Dec. 28. 1963

Three copies to be filed by the owner with the County Clerk Recorder of the county in which the well is located.

Please answer all questions. If not applicable, so state. ~~the~~ the form will be returned.

Original to the County Clerk and Recorder; Duplicate to the State Engineer; Triplicate to the Montana Bureau of Mines and Geology, and Quadruplicate for the Appropriator.

23434

520

125177

STATE OF MONTANA }
County of Cascade }

Filed in the office of the County Clerk and
Recorder of Garfield County, State of Montana,
this 31 day of Dec

A. D. 19 63 at 3:17 o'clock P. M.

Charles E. Langston
County Clerk and Recorder

By Marion B. James
Deputy

Fee Paid \$ 3.00

INDEXED mj
FILED wp

JW 3

Approved Stock Form—State Publishing Co., Helena, Montana—42199

File No.

T. 19N R. 32E

DUPLICATE

County Garfield

STATE OF MONTANA
ADMINISTRATOR OF GROUNDWATER
OFFICE OF STATE ENGINEER

RECEIVED
JAN 6 1964

**Notice of Completion of Groundwater Appropriation
Without Well**

(Under Chapter 237 Montana Session Laws, 1961)

Date of Appropriation of Groundwater Natural Springs

Owner John R. Triff Address Bresett

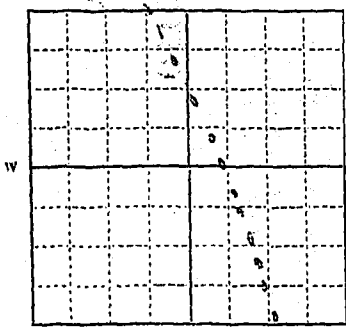
Contractor (if any) none

Address of Contractor none

Date Started Not known Date Completed Natural Spring

Describe means of obtaining groundwater without a well "as by sub-irrigation and other natural processes". Include depth to water when applicable.

Continuous flow



RUNS ACROSS Sec 23 T. 19 R. 32

Indicate point of appropriation and place of use, if possible.

Quantity of water developed and used with explanation of method used to measure or estimate such amount. If use is intermittent

estimate approximate lengths of periods of use.

Continuous

Signature of Owner John R. Triff

Date 12-30-63

This form to be prepared by contractor (if any), otherwise by the owner.

Three copies of this notice are to be filed with the County Clerk and Recorder of the county in which the works are located.

Please answer all questions. If not applicable, so state, otherwise the form will be returned.

Original to the County Clerk and Recorder; duplicate to the State Engineer; Triplicate to the Montana Bureau of Mines and Geology and Quadruplicate for the Appropriator.

23376

462

125119

STATE OF MONTANA }
County of Garfield

Filed in the office of the County Clerk and
Recorder of Garfield County, State of M
this 30 day of Dec.

A. D. 19 63 at 11:18 o'clock A
Charles E. [Signature]
County Clerk and Recorder
By Marian [Signature] Deputy

Fee Paid \$ 2.00

INDEXED [Signature]
FILED [Signature]

GWS

File No.

DUPLICATE

County

STATE OF MONTANA
ADMINISTRATOR OF GROUNDWATER CODE
OFFICE OF STATE ENGINEER

RECEIVED
DEC 30 1963

STATE ENGINEER

Notice of Completion of Groundwater Appropriation Without Well

(Under Chapter 237 Montana Session Laws, 1961)

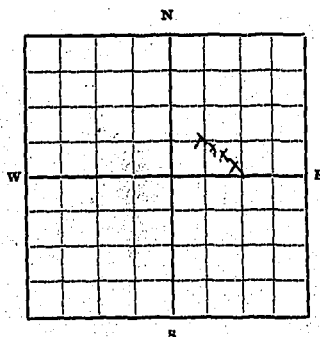
Date of Appropriation of Groundwater Approximately 50 years ago by Tripp Brothers, (now deceased).
Owner W. W. ENTERPRISES Address Sand Springs, Montana

Contractor (if any)

Address of Contractor

Date Started Date Completed

Describe means of obtaining groundwater without a well "as by sub-irrigation and other natural processes". Include depth to water when applicable. This is a series of springs which has been flowing for more than 50 years.



SW 1/4 NE 1/4 Sec. 30 T19 R32

Indicate point of appropriation and place of use, if possible.

Quantity of water developed and used with explanation of method used to measure or estimate such amount. If use is intermittent estimate approximate lengths of periods of use

Used about 6 months each year, flow is approximately 40 gallons per minute for the series. (in creek bottom).

Signature of Owner

By

W. W. Enterprises
Arnold May Manager
Date December 15, 1963

This form to be prepared by contractor (if any), otherwise by the owner.

Three copies of this notice are to be filed with the County Clerk and Recorder of the county in which the works are located.

Please answer all questions. If not applicable, so state, otherwise the form will be returned.

Original to the County Clerk and Recorder; duplicate to the State Engineer; Triplicate to the School of Mines and Quadruplicate for the Appropriator.

226

124829

STATE OF MONTANA }
County of Garfield

Filed in the office of the County Clerk and
Recorder of Garfield County, State of Montana,
this 17 day of May

A. D. 1903 at 12:25 o'clock P. M.

Charles B. Thompson
County Clerk and Recorder

Charles B. Thompson
Deputy

Fee Paid \$ 2.00

INDEXED

FILED

GROUNDWATER INDEX

Page 1 of 1

County Garfield Twp. 190 Rge. 336.

[illegible]

File No.

DUPLICATE

T. 19 N R 33 E 27
County

STATE OF MONTANA
ADMINISTRATOR OF GROUNDWATER CODE
OFFICE OF STATE ENGINEER

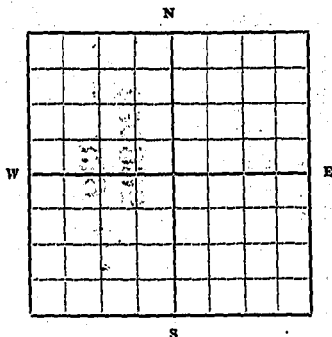
RECEIVED
JAN 6 1964

Declaration of Vested Groundwater Rights

(Under Chapter 237, Montana Session Laws, 1962)

STATE ENGINEER

ROSE M. PENSE, of SHAW SPRINGS
(Name of Appropriator) (Address) (Town)
County of Harford State of MONTANA
have appropriated groundwater according to the Montana laws in effect prior to January 1, 1962, as follows:



NW 1/4 Sec. 7 T. 19 N R. 33 E

Indicate point of appropriation and place of use, if possible. Each small square represents 10 acres.

2. The beneficial use on which the claim is based House and stock
3. Date or approximate date of earliest beneficial use; and how continuous the use has been Summer 1927
off row use
4. The amount of groundwater claimed (in miner's inches or gallons per minute) 5 gals per hour
5. If used for irrigation, give the acreage and description of the lands to which water has been applied and name of the owner thereof not used for irrigation
6. The means of withdrawing such water from the ground and the location of each well or other means of withdrawal pump
7. The date of commencement and completion of the construction of the well, wells, or other works for withdrawal of groundwater Summer 1927
8. The depth of water table approximately 10 feet
9. So far as it may be available, the type, size and depth of each well or the general specifications of any other works for the withdrawal of groundwater dug
pumps
10. The estimated amount of groundwater withdrawn each year 5 gals per hour
11. The log of formations encountered in the drilling of each well if available not applicable
12. Such other information of a similar nature as may be useful in carrying out the policy of this act, including reference to book and page of any county record not applicable

Signature of Owner Rose M. Pense
Date Dec 27 - 62

Three copies to be filed by the owner with the County Clerk and Recorder of the county in which the well is located.

Please answer all questions. If not applicable, so state, otherwise the form will be returned.

Original to the County Clerk and Recorder; duplicate to the State Engineer; Triplicate to the School of Mines and Quaduplicate for the Appropriator.

23252

STATE OF MONTANA
County of Garfield

Filed in the office of the County Clerk and
Recorder of Garfield County, State of Montana,
this 20 day of Nov.
A. D. 1903 at 8:50 o'clock P. M.
Charles E. Dangler.
County Clerk and Recorder

By Maria K. Deputy

Fee Paid \$7.00

7-21-70 HCH:ELH
7-21-70 HCH:ELH

OW

Approved Stock Form—State Publishing Co., Helena, Montana—42234

File No. _____

T. 19 N. 33 E.

DUPLICATE

County Garfield

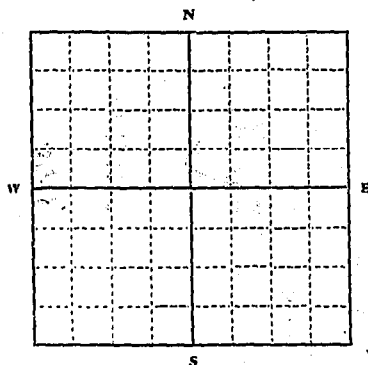
STATE OF MONTANA
ADMINISTRATOR OF GROUNDWATER CODE
OFFICE OF STATE ENGINEER

RECEIVED
JAN 8 1964

Declaration of Vested Groundwater Rights ENGINEER

(Under Chapter 237, Montana Session Laws, 1961)

1. John A. Ryan, of Brussell
(Name of Appropriator) (Address) (Town)
County of Garfield State of Montana
have appropriated groundwater according to the Montana laws in effect prior to January 1, 1962, as follows:



SW 1/4 Sec. 9 T. 19 N. R. 33

Indicate point of appropriation and place of use, if possible. Each small square represents 10 acres.

2. The beneficial use on which the claim is based. Stock and domestic

3. Date or approximate date of earliest beneficial use; and how continuous the use has been. Jan. 31, 1958
Continuous since drilled

4. The amount of groundwater claimed (in miner's inches or gallons per minute). 7 gal.

5. If used for irrigation, give the acreage and description of the lands to which water has been applied and name of the owner thereof

None

6. The means of withdrawing such water from the ground and the location of each well or other means of withdrawal.

Electric Pump

7. The date of commencement and completion of the construction of the well, wells, or other works for withdrawal of groundwater. Jan. 31, 1958

8. The depth of water table. 90'

9. So far as it may be available, the type, size and depth of each well or the general specifications of any other works for the withdrawal of groundwater. 295' Deep 4" casing

10. The estimated amount of groundwater withdrawn each year. 1,000,000

11. The log of formations encountered in the drilling of each well if available. 0-40 Top soil
40-75 Blue Shale 75-75 1/2 Rock 75 1/2-90 Blue shale
90-103 Blue sand 103-178 Shale 178-190 Sand Stone
190-230 Shale 230-255 Shale 255-257 Rock 257-260 Rock 260-285 Sand and silt stone 285-295 Blue shale

12. Such other information of a similar nature as may be useful in carrying out the policy of this act, including reference to book and page of any county record. None

Signature of Owner

John A. Ryan
by Shirley Ryan
Date Dec 30, 1963

Three copies to be filed by the owner with the County Clerk and Recorder of the county in which the well is located.

Please answer all questions. If not applicable, so state, otherwise the form will be returned.

Original to the County Clerk and Recorder; Duplicate to the State Engineer; Triplicate to the Montana Bureau of Mines and Geology, and Quadruplicate for the Appropriator.

23384

470

125127

STATE OF MONTANA }
County of Garfield }

Filed in the office of the County Clerk
Recorder of Garfield County, State of Montana
this 30 day of Dec.

A. D. 19 12 at 11:26 o'clock P.
Charles E. Hargreaves
County Clerk and Recorder
By Marion R. James Deputy

Fee Paid \$ 2.00

md
lud

RECORDED
INDEXED
JAN 1 1913

GROUNDWATER INDEX

Page 1 of 1

County Yarfield Twp. 1977 Rge. 346.

[illegible]

#919

739547

STATE OF MONTANA
County of Garfield

Filed in the office of the County Clerk and
Recorder of Garfield County, State of Montana
this 29th day of June

A. D. 19 73 at 9:40 o'clock A. M.

Charles E. Pennington
County Clerk and Recorder

By J. A. Stantor
Deputy

See Book 8, 40

WATER Jan
FILM Jan

RECEIVED

AFFIDAVIT


JUL 5 1973

MONTANA DEPARTMENT OF NATURAL
RESOURCES AND CONSERVATION

TO WHOM IT MAY CONCERN:

We 6 M. Ranch, Inc. Driest, Mont. have used water
from a well located in NE. 1/4 SE. 1 T. 19 N.
R. 34 E. for the purpose of household, livestock watering
and gardens and lawns.
For a period of time beginning July, 1933 and is
now in use.

Thomas F. Stanton
Charles V. Stanton
Clara E. Stanton



Subscribed and sworn to before me this 29th day of June 1973.

Charles E. Pangle
By G. Conrad Stanton Deputy

19N-34E
County Garfield

STATE OF MONTANA
ADMINISTRATOR OF GROUNDWATER CODE
MONTANA WATER RESOURCES BOARD

NOTICE OF COMPLETION OF GROUNDWATER APPROPRIATION BY MEANS OF WELL

Developed after January 1, 1962

(Under Chapter 237 Montana Session Laws, 1961, as amended)

This form to be prepared by driller, and three copies to be filed by the owner with the County Clerk and Recorder in the county in which the well is located, last copy to be retained by driller.

Please answer all questions. If not applicable, so state; otherwise the form may be returned.

OWNER 6 F Ranch, Inc.

Address Brunett, Montana

5931.8

Date well started March, 1961

completed March 1961

Test Booklet Supplied

(Dug, driven, bored or drilled)

~~CONFIDENTIAL~~ ~~SECRET~~

(Churn drill, rotary or other)

Water Use: Domestic ☒ Municipal ☐ Stock ☒ Irrigation ☐

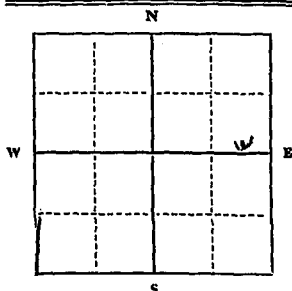
Industry ☒ Drainage ☐ Other ☐* Garden/Lawn ☐

***Describe**

USE: If used for irrigation, industrial, drainage or other. Explain, state number of acres and location or other data (i.e. Lot, Block and Addition).

ESTIMATED ANNUAL WITHDRAWAL

Size of Drilled Hole	Size and Weight of Casing	From (Feet)	To (Feet)	PERFORATIONS		
				Kind Size	From (Feet)	To (Feet)
6 in.	4 in. plastic	38 0	47	slots	32	47



SE.....¼ NE...¼ Sec.....1

T. 19.....NR. 34.....E
S W

INDICATE LOCATION OF WELL AND PLACE OF USE, IF POSSIBLE.
EACH SMALL SQUARE REPRESENTS 40 ACRES.

Driller's Signature Drane Drilling Service

Driller's Address Jordan, Montana

LICENSE NO.

DRILLER'S LOG

Indicate the character, color, thickness of strata such as soil, clay, sand, gravel, shale, sandstone, etc. Show depth at which water is found and height to which water rises in well.

[illegible]

1.7 m Show exact depth of bottom

55687

#917
89545
139545

STATE OF MONTANA
County of Garfield

Filed in the office of the County Clerk and
Recorder of Garfield County, State of Montana
this 29th day of June

A. D. 19 13 at 10:30 o'clock A. M.

Charles E. Paragluan

County Clerk and Recorder
Sp. P. H. Strider
Deputy

Fee \$2.00

INDEXED Sp.
FILED Sp.

RECEIVED

JUL 5 1973

AFFIDAVIT

MONTANA DEPARTMENT OF NATURAL
RESOURCES AND CONSERVATION


TO WHOM IT MAY CONCERN:

We G.M. Beach, Inc., Duvett, Mont. have used water
from a well located in SE. 1/4 NE. 1/4 Sec. 1 T 34N
R 34E for the purpose of irrigating livestock & domestic

For a period of time beginning March, 1961 and is
now in use.

Thomas H. Stanton
Claudia A. Stanton
James H. Stanton

Subscribed and sworn to before me this 29th day of June 1973.



Charles E. Pangburn
County Clerk and Recorder

COUNTY CLERK AND RECORDER
GARFIELD COUNTY, MONTANA

File No.

DUPLICATE

T. 19 R. 3 E.
County Garfield Id

County Gate Id

STATE OF MONTANA
ADMINISTRATOR OF GROUNDWATER CODE
OFFICE OF STATE ENGINEER

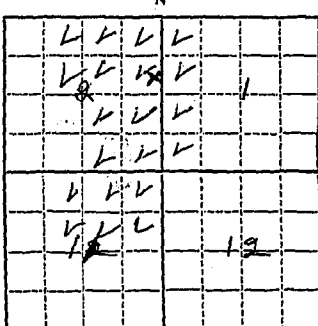
RECEIVED
DEC 11 1964

Declaration of Vested Groundwater Rights

(Under Chapter 237, ~~Mass. Gen. Laws~~ Session Laws, 1961)

STATE ENGINEER

1. Alma E. Cooper, of Brusett
(Name of proprietor) (Address) (Town)
County of Garfield State of Montana
have appropriated groundwater according to the Montana laws in effect prior to January 1, 1962, as follows:



X marks well location

1/4 Sec 2 T 19 R 34E

Indicate point of appropriation
and place of use, if possible.
Each small square represents 10
acres.

2. The beneficial use on which the claim is based Domestic
& Stock

3. Date or approximate date of earliest beneficial use; and how continuous the use has been. 9/15/45

4. The amount of groundwater claimed (in miner's inches or gallons per minute) 5 g.p.m.

5. If used for irrigation, give the acreage and description of the lands to which water has been applied and name of the owner thereof

6. The means of withdrawing such water from the ground and the location of each well or other means of withdrawal Gasoline engine & jacks connected to Electric motor, then submerged pumps

7. The date of commencement and completion of the construction of the well, wells, or other works for withdrawal of groundwater. 9/5/45 9/14/45

8. The depth of water table. 400 ft.

9. So far as it may be available, the type, size and depth of ~~well~~ the ~~general specifications of any other~~ works for the withdrawal of groundwater. 4 inch For casing 65 ft

10. The estimated amount of groundwater withdrawn each year No idea 350 gallons

11. The log of formations encountered in the drilling of each well if available..... 2 " 1

12. Such other information of a similar nature as may be useful in carrying out the policy of this act, including reference to book and page of any county record.....

Signature of Owner.....*Alma E. Cooper*

Date Nov. 12-63

Three copies to be filed by the owner with the County Clerk and Recorder of the county in which the well is located.

Please answer all questions. If not applicable, so state, otherwise the form will be returned.

Original to the County Clerk and Recorder; duplicate to the State Engineer; Triplicate to the Montana Bureau of Mines and Geology, and Quadruplicate for the Appropriator.

124549
124549

Fee Paid \$ 2.00

INDEXED
FILED

File No.

T. 19N R 34E

DUPLICATE

County GARFIELD


STATE OF MONTANA
ADMINISTRATOR OF GROUNDWATER CODE
OFFICE OF STATE ENGINEER

Declaration of Vested Groundwater Rights

(Under Chapter 237, Montana Session Laws, 1961)

RECEIVED
JAN 6 1964
STATE ENGINEER

1. KENNETH A. COULTER, of BRUSETT
(Name of Appropriator) (Address) (Town)
County of GARFIELD State of MONTANA
have appropriated groundwater according to the Montana laws in effect prior to January 1, 1962, as follows:



NW 1/4 Sec. 5 T. 19 R. 34

Indicate point of appropriation
and place of use, if possible. Each
small square represents 10 acres.

2. The beneficial use on which the claim is based. Livestock water and Misc. domestic use.
3. Date or approximate date of earliest beneficial use; and how continuous the use has been. Spring, natural flow, first discovered in 1912. Used continuously annually since 1912.
4. The amount of groundwater claimed (in miner's inches or gallons per minute). flow of three gallons per minute.
5. If used for irrigation, give the acreage and description of the lands to which water has been applied and name of the owner thereof
6. The means of withdrawing such water from the ground and the location of each well or other means of withdrawal. Natural flow. Piped 300' downstream from origin into 8ft. by 16ft concrete livestock water tank.
7. The date of commencement and completion of the construction of the well, wells, or other works for withdrawal of groundwater. Initial development in 1912. Latest development in October 1960
8. The depth of water table. Surface flow.
9. So far as it may be available, the type, size and depth of each well or the general specifications of any other works for the withdrawal of groundwater. Surface flow.
10. The estimated amount of groundwater withdrawn each year. Approx. 1,576,800 gallons
11. The log of formations encountered in the drilling of each well if available.
12. Such other information of a similar nature as may be useful in carrying out the policy of this act, including reference to book and page of any county record.

Signature of Owner

Date Dec 30, 1963

Three copies to be filed by the owner with the County Clerk and Recorder of the county in which the well is located.

Please answer all questions. If not applicable, so state, otherwise the form will be returned.

Original to the County Clerk and Recorder; Duplicate to the State Engineer; Triplicate to the Montana Bureau of Mines and Geology, and Quadruplicate for the Appropriator.

2356

640

125299

STATE OF MONTANA }
County of Garfield }

Filed in the office of the County Clerk and
Recorder of Garfield County, State of Montana,
this 21 day of Dec.

A. D. 1913 at 10¹⁵ o'clock A.M.

Charles E. Vaughan
County Clerk and Recorder

By Marianne A. Jones
Deputy

Fee Paid \$ 2.00

INDEXED mj
FILED Car

File No.

T. 19N R. 34E

DUPLICATE

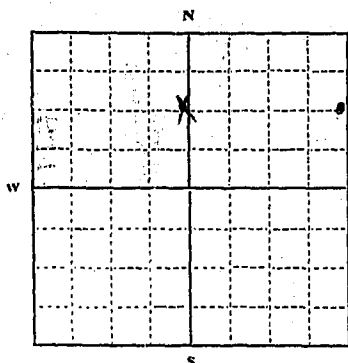
County GARFIELD

STATE OF MONTANA
ADMINISTRATOR OF GROUNDWATER CODE
OFFICE OF STATE ENGINEER

RECEIVED
JAN 6 1964

Declaration of Vested Groundwater Rights
(Under Chapter 237, Montana Session Laws, 1961)

1. CLIFFORD MATTESON, of BRUSETT
(Name of Appropriator) (Address) (Town)
County of GARFIELD State of MONTANA
have appropriated groundwater according to the Montana laws in effect prior to January 1, 1962, as follows:



NE 1/4 NE Sec. 7, T. 19, R. 34

Indicate point of appropriation and place of use, if possible. Each small square represents 10 acres.

2. The beneficial use on which the claim is based. Home, Livestock and other domestic use.
3. Date or approximate date of earliest beneficial use; and how continuous the use has been. 1914 used periodically, annually since.
4. The amount of groundwater claimed (in miner's inches or gallons per minute). eight gallons per minute.
5. If used for irrigation, give the acreage and description of the lands to which water has been applied and name of the owner thereof. Used at annual intervals for irrigation of home garden.
6. The means of withdrawing such water from the ground and the location of each well or other means of withdrawal. jet electric and cylinder type pumps.

7. The date of commencement and completion of the construction of the well, wells, or other works for withdrawal of groundwater. 1914
8. The depth of water table. water rises to within fifteen feet of surface of ground
9. So far as it may be available, the type, size and depth of each well or the general specifications of any other works for the withdrawal of groundwater. Hand dug with rock curbing about eight feet in diameter near bottom. Depth is approximately forty feet with water coming up through punctured sand rock.
10. The estimated amount of groundwater withdrawn each year. 100,000 gallons average
11. The log of formations encountered in the drilling of each well if available.
12. Such other information of a similar nature as may be useful in carrying out the policy of this act, including reference to book and page of any county record.

Signature of Owner Clifford Matteson

Date December 30, 1963

Three copies to be filed by the owner with the County Clerk and Recorder of the county in which the well is located.

Please answer all questions. If not applicable, so state, otherwise the form will be returned.

Original to the County Clerk and Recorder; Duplicate to the State Engineer; Triplicate to the Montana Bureau of Mines and Geology, and Quadruplicate for the Appropriator.

2357

641

125300

STATE OF MONTANA }
County of C. Field }

Filed in the _____ of the County Clerk and
Recorder of Gallatin County, State of Montana,
this _____ day of _____

A. D. 19 63 at 10:20 o'clock A.M.

Charles E. Thompson

County Clerk and Recorder

By Marion R. Daniel Deputy

and Paid \$ 2.00

INDEXED mj
FILED CRJ

File No.

T. 19 N. R. 34 E.

DUPLICATE

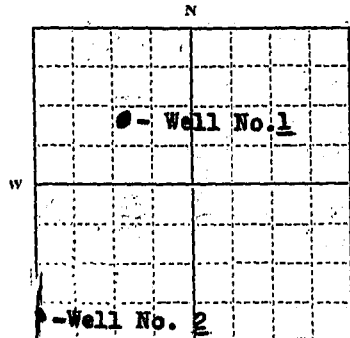
County Garfield

STATE OF MONTANA
ADMINISTRATOR OF GROUNDWATER CODE
OFFICE OF STATE ENGINEER

RECEIVED
JAN 6 1964

Declaration of Vested Groundwater Rights
(Under Chapter 237, Montana Session Laws, 1961)

1. KENNETH A. COULTER, of BRUSETT
(Name of Appropriator) (Address) (Town)
County of GARFIELD State of MONTANA
have appropriated groundwater according to the Montana laws in effect prior to January 1, 1962, as follows:



2-SW 1/4 SW 1/4 S12 T19N R34E
1-SE 1/4 NW 1/4 Sec 12 T19N R34E

Indicate point of appropriation
and place of use, if possible. Each
small square represents 10 acres.

2. The beneficial use on which the claim is based For domestic,
home and livestock use.

3. Date or approximate date of earliest beneficial use; and how continu-
ous the use has been Well No. 1, October, 1945,
used daily. Well No. 2, July 1956 used approx-
imately six months annually.

4. The amount of groundwater claimed (in miner's inches or gallons
per minute) Well No. 1, six gallons per minute
continuous flow. No. 2, two gal. per min.

5. If used for irrigation, give the acreage and description of the lands
to which water has been applied and name of the owner thereof

6. The means of withdrawing such water from the ground and the loca-
tion of each well or other means of withdrawal Electric
motor driven cylinder type pumps.

7. The date of commencement and completion of the construction of the well, wells, or other works for with-
drawal of groundwater Well No. 1, October, 1945
Well No. 2, July 1956

8. The depth of water table Well No. 1, Approximately 325 feet. No. 2, 5 feet.

9. So far as it may be available, the type, size and depth of each well or the general specifications of any other
works for the withdrawal of groundwater Well No. 1, four inch steel casing entire depth
628 ft. two and one-half inch pipe with 2 1/4" cylinder, 16" stroke pumped with
Jensen counter-balance jack and powered with 1 h.p. electric motor (Cyl 400')
Well No. 2, Hand dug well cased with rock with four feet interior diameter,
12' DEEP. Water bearing sand at nine feet of depth rising from five to nine feet
of depth at various seasons. Pumped with various electric driven pumps.

10. The estimated amount of groundwater withdrawn each year No. 1, approx. 300,000 gallons
No. 2 approx. 100,000 gallons

11. The log of formations encountered in the drilling of each well if available.
Log filed with Garfield Co. Clerk and Recorder, at time of drilling.

12. Such other information of a similar nature as may be useful in carrying out the policy of this act, including
reference to book and page of any county record

Signature of Owner

Date December 30, 1963

Three copies to be filed by the owner with the County Clerk and Recorder of the county in which the well is located.

Please answer all questions. If not applicable, so state, otherwise the form will be returned.

Original to the County Clerk and Recorder; Duplicate to the State Engineer; Triplicate to the Montana Bureau of
Mines and Geology, and Quadruplicate for the Appropriator.

23555

639

125298

STATE OF MONTANA }
County of Cascade }

Filed in the _____ of the County Clerk and
Recorder of Gold Butte, State of Montana,
this 31 day of Dec

A. D. 19 43 at 10¹⁵ o'clock P.M.

Shaw & Parsons
County Clerk and Recorder

By Marion E. Janu
Deputy

Fee Paid \$ 2.00

mf
mf

GW 1

Approved Stock Form—State Publishing Co., Helena, Montana—4047

File No. _____

T. 19 N. R. 3 E. S. 18

DUPLICATE

County GarfieldSTATE OF MONTANA
ADMINISTRATOR OF GROUNDWATER CODE
OFFICE OF STATE ENGINEERS

NOV 20 1963

**Notice of Completion of Groundwater
Appropriation by Means of Well ENGINEER**

(Under Chapter 237, Montana Session Laws, 1961)

Top of Ground
1-15 clay
(Elev. above sea level 3250)
15-45 clay & coal
45-90 shale
90-93 coal
93-240 shale
240-250 rock
250-430 shale
430-460 sand
460-470 shale

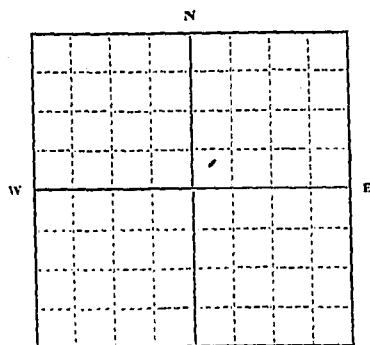
Owner Woodrow Saylor Address Jordan, MontanaDriller Merle Drane Address Jordan, Montana

Date of Notice of Appropriation of Groundwater _____

Date well started 10-24-63 Date Completed 11-5-63Type of well drilled Equipment Used rotary
(dug, driven, bored or (Churn, drill, rotary or
drilled) other)Water Use: Domestic ☐ Municipal ☐ Other ☐ Irrigation ☐
Industrial ☐ Drainage ☐ Stock ☒

Indicate on the diagram the character and thickness of the different strata met with in drilling, such as soil, clay, shale, gravel, rock or sand, etc. Show depth at which water is encountered, thickness and character of water-bearing strata and height to which water rises in the well.

Size of Drilled Hole	Size and Weight of Casing	From (Feet)	To (Feet)	PERFORATIONS		
				Kind Size	From (Feet)	To (Feet)
6 1/2 in.	4 in. 9 lb.	1	470	slotted 3/4 in.	350	470



NE 1/4 Sec. 18 T. 19 N. R. 3 E.

Indicate location of well and place of use, if possible. Each small square represents 10 acres.

Show exact depth of bottom.

Static Water Level for non-flowing Well 90 feet.Shut-in Pressure for Flowing Well nonePumping Water Level 400 feet at 1 1/2 gal. per minute.Discharge in gal. per min. of flowing well noneHow Tested pump Length of Test 3 hrs.

Remarks: (Gravel packing, cementing, packers, type of shutoff, location of place of use of groundwater if not at well, and any other similar pertinent information, including number of acres irrigated, if used for irrigation) none

29
Driller's License Number

Merle Drane
Driller's Signature

This form to be prepared by driller, and three copies to be filed by the owner with the County Clerk and Recorder in the county in which the well is located.

Please answer all questions. If not applicable, so state, otherwise the form will be returned.

Original to the County Clerk and Recorder; duplicate to the State Engineer; Triplicate to the Montana Bureau of Mines and Geology and Quadruplicate for the Appropriator.

7361

109

124332

STATE OF MONTANA
County of Garfield

Filed in the office of the County Clerk and
Recorder of Garfield County, State of Montana,
this 14th day of November

A. D. 1963 at 1:10 o'clock P. M.

Charles E. Langston
County Clerk and Recorder

by _____ Deputy

Fee Paid \$ 2.00

md
INDEXED
cd
FILED

RECORDED
INDEXED
NOV 14 1963
GARFIELD COUNTY
MONTANA

File No. _____

DUPLICATE

Section No. 7

RECEIVED

JUN 12 1964

STATE OF MONTANA
ADMINISTRATOR OF GROUNDWATER CODE
OFFICE OF STATE ENGINEER

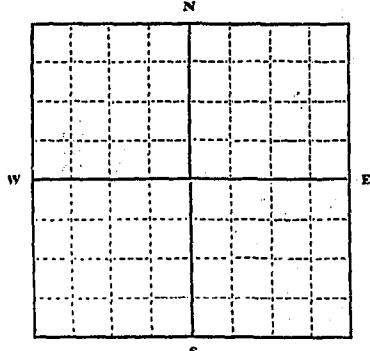
T. 19 N. R. 34 E.
County of Garfield
RECEIVED
JAN 8 1964

STATE ENGINEER

Declaration of Vested Groundwater Rights

(Under Chapter 237, Montana Session Laws, 1961)

1. Woodrow Saylor, of Jordan
(Name of Appropriator) (Address) (Town)
County of Garfield State of Montana
have appropriated groundwater according to the Montana laws in effect prior to January 1, 1962, as follows:



N.E. 1/4 Sec. 18, T. 19, R. 34
Indicate point of appropriation and place of use, if possible. Each small square represents 10 acres.

- The beneficial use on which the claim is based
Stock Water
- Date or approximate date of earliest beneficial use; and how continuous the use has been
Dec 1st Every day
- The amount of groundwater claimed (in miner's inches or gallons per minute)
2 Gal per Minute
- If used for irrigation, give the acreage and description of the lands to which water has been applied and name of the owner thereof
None
- The means of withdrawing such water from the ground and the location of each well or other means of withdrawal
Pump & Jack
- The date of commencement and completion of the construction of the well, wells, or other works for withdrawal of groundwater
Nov 1st 1963 - Dec 1st 1963
- The depth of water table
400
- So far as it may be available, the type, size and depth of each well or the general specifications of any other works for the withdrawal of groundwater
470 ft Deep 4 in casing 2 in pipes & cylinder
- The estimated amount of groundwater withdrawn each year
250,000 gal
- The log of formations encountered in the drilling of each well if available
Not available
Filed with County Clerk & Recorder
- Such other information of a similar nature as may be useful in carrying out the policy of this act, including reference to book and page of any county record
Book 1 - Page 109

Signature of Owner

Date

Woodrow Saylor
Dec 30 1963

Three copies to be filed by the owner with the County Clerk and Recorder of the county in which the well is located.

Please answer all questions. If not applicable, so state, otherwise the form will be returned.

Original to the County Clerk and Recorder; Duplicate to the State Engineer; Triplicate to the Montana Bureau of Mines and Geology, and Quadruplicate for the Appropriator.

23463

549

125206

STATE OF MONTANA }
County of Garfield }

Filed in the office of the County Clerk and
Recorder of Garfield County, State of Montana,
this 21 day of Dec.

A. D. 1913 at 8:46 o'clock P. M.

Charles E. Ferguson
County Clerk and Recorder

By *Margaret A. Jones*
Deputy

Fee Paid \$ 2.00

INDEXED *mj*
FILED *exp*

File No.

T. 19N R. 31E

DUPLICATE

County Garfield

STATE OF MONTANA
ADMINISTRATOR OF GROUNDWATER CODE
OFFICE OF STATE ENGINEER

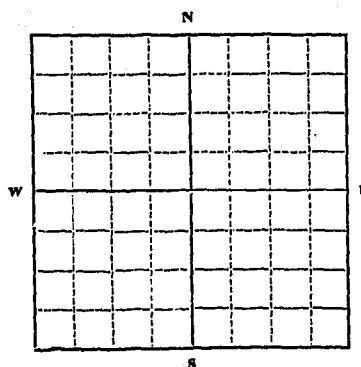
RECEIVED
DEC 20 1962

Declaration of Vested Groundwater Rights

(Under Chapter 237, Montana Session Laws, 1961)

STATE ENGINEER

1. Billy Merlak and Harry Merlak, of Brusett
(Name of Appropriator) (Address) (Town)
County of Garfield State of Montana
have appropriated groundwater according to the Montana laws in effect prior to January 1, 1962, as follows:



SW 1/4 NE Sec. 21 T. 19 R. 31

Indicate point of appropriation
and place of use, if possible.
Each small square represents 10
acres.

2. The beneficial use on which the claim is based.
For stock water and other beneficial uses
3. Date or approximate date of earliest beneficial use; and how con-
tinuous the use has been about 1913, intermittent
4. The amount of groundwater claimed (in miner's inches or gallons
per minute) 5 gallons per minute
5. If used for irrigation, give the acreage and description of the lands
to which water has been applied and name of the owner thereof
None
6. The means of withdrawing such water from the ground and the
location of each well or other means of withdrawal
By power driven mechanical pump jack

7. The date of commencement and completion of the construction of the well, wells, or other works for with-
drawal of groundwater 1914

8. The depth of water table 8 feet

9. So far as it may be available, the type, size and depth of each well or the general specifications of any other
works for the withdrawal of groundwater Hand dug, 5 feet diameter
rock cased

10. The estimated amount of groundwater withdrawn each year depends on number of livestock
watered

11. The log of formations encountered in the drilling of each well if available 0' to 4' top soil,
4' to 7' shale, 7' to 13' sand, rock bottom

12. Such other information of a similar nature as may be useful in carrying out the policy of this act, including
reference to book and page of any county record none

Signature of Owner

Billy Merlak
Harry Merlak

Date December 21, 1962

Three copies to be filed by the owner with the County Clerk and Recorder of the county in which the well is
located.

Please answer all questions. If not applicable, so state, otherwise the form will be returned.

Original to the County Clerk and Recorder; duplicate to the State Engineer; Triplicate to the Montana Bureau
of Mines and Geology, and Quadruplicate for the Appropriator.