

File No. \_\_\_\_\_  
DUPLICATE

Section 167

Approved State Printing Co., Helena, Montana—38496  
RECEIVED  
JUN 12 1964  
T. 21 N R. 34 E 21  
County Garfield

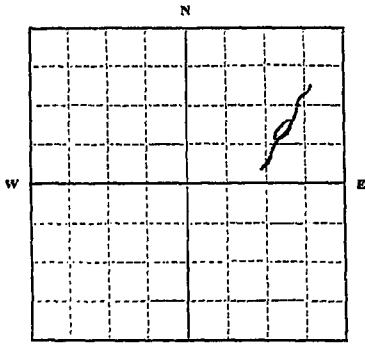
STATE OF MONTANA  
ADMINISTRATOR OF GROUNDWATER CODE  
OFFICE OF STATE ENGINEER

RECEIVED  
JAN 6 1964

STATE ENGINEER  
**Notice of Completion of Groundwater Appropriation Without Well**

(Under Chapter 237 Montana Session Laws, 1961)

Date of Appropriation of Groundwater about 1916  
Owner Frank McKeever Address Brusett  
Contractor (if any) None  
Address of Contractor \_\_\_\_\_  
Date Started 1916 Date Completed 1961



Describe means of obtaining groundwater without a well "as by sub-irrigation and other natural processes". Include depth to water when applicable. Dig with hand shovel tipped to water level. Used for watering livestock only

Quantity of water developed and used with explanation of method used to measure or estimate such amount. If use is intermittent

estimate approximate lengths of periods of use.....

7 E 1/4 Sec 21 T 21 R 34  
Indicate point of appropriation and place of use, if possible.  
Reds Spring

Well water less than 100 hds of stock about 80 hds at present time - about 29000 hds barrels judging a cow will drink a barrel a day

Signature of Owner Frank McKeever  
Date Dec 28 1963

This form to be prepared by contractor (if any), otherwise by the owner.  
Three copies of this notice are to be filed with the County Clerk and Recorder of the county in which the works are located.  
Please answer all questions. If not applicable, so state, otherwise the form will be returned.  
Original to the County Clerk and Recorder; duplicate to the State Engineer; Triplicate to the Montana Bureau of Mines and Geology and Quadruplicate for the Appropriator.

754

125413

STATE OF MONTANA }  
County of Garfield }

I am at the office of the County Clerk and  
Recorder of Garfield County, State of Montana,  
this 21 day of Dec

A. D. 1963 of the County of Garfield, State of Montana,  
do hereby certify that the within and foregoing is a true and correct copy of the original as the same appears from the records of the County Clerk and Recorder of Garfield County, State of Montana.

County Clerk and Recorder  
at \_\_\_\_\_  
Maurice R. Dennis  
Deputy

For Faid \$ 3.00

INDEXED  
FILED

File No. ....

T. 21 N. R. 34 E. 23  
County Garfield

DUPLICATE

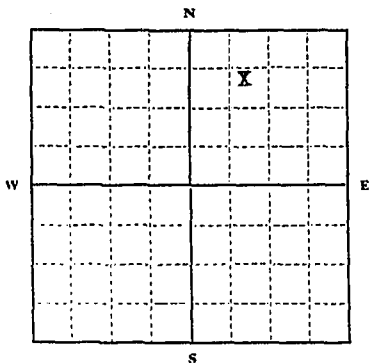
STATE OF MONTANA  
ADMINISTRATOR OF GROUNDWATER CODE  
OFFICE OF STATE ENGINEER

RECEIVED  
JAN 6 1964  
STATE ENGINEER

Declaration of Vested Groundwater Rights

(Under Chapter 237, Montana Session Laws, 1961)

1. Frank McKeever, of Brusett, Montana  
(Name of Appropriator) (Address) (Town)  
County of Garfield State of Montana  
have appropriated groundwater according to the Montana laws in effect prior to January 1, 1962, as follows:



ne 1/4 Sec. 23 T. 21 R. 34

Indicate point of appropriation and place of use, if possible. Each small square represents 10 acres.

- 2. The beneficial use on which the claim is based use for livestock
- 3. Date or approximate date of earliest beneficial use; and how continuous the use has been 1930 or before
- 4. The amount of groundwater claimed (in miner's inches or gallons per minute) water for 200 hd. of livestock
- 5. If used for irrigation, give the acreage and description of the lands to which water has been applied and name of the owner thereof not used for irrigation
- 6. The means of withdrawing such water from the ground and the location of each well or other means of withdrawal hand dug trench to tank

- 7. The date of commencement and completion of the construction of the well, wells, or other works for withdrawal of groundwater 1916 - 1961
- 8. The depth of water table 3 to 10 feet below surface in 100 ft. coulee
- 9. So far as it may be available, the type, size and depth of each well or the general specifications of any other works for the withdrawal of groundwater 8 ft. deep rocked up
- 10. The estimated amount of groundwater withdrawn each year 200 head of livestock year around
- 11. The log of formations encountered in the drilling of each well if available not known
- 12. Such other information of a similar nature as may be useful in carrying out the policy of this act, including reference to book and page of any county record no other information

Signature of Owner Frank McKeever  
Date December 28, 1963

Three copies to be filed by the owner with the County Clerk and Recorder of the county in which the well is located.

Please answer all questions. If not applicable, so state, otherwise the form will be returned.

Original to the County Clerk and Recorder; Duplicate to the State Engineer; Triplicate to the Montana Bureau of Mines and Geology, and Quadruplicate to the Appropriator.

23672

756

125415

STATE OF MONTANA }  
County of Cascade }

Filed to the Office of the County Clerk and  
Recorder of Cascade County, State of Montana,  
this 21 day of Dec

A. D. 1913 at 1:17 o'clock P. M.  
*Charles E. Langston*  
County Clerk and Recorder

By *Marion A. Darnell*  
Deputy

Fee Paid \$21<sup>00</sup>

INDEXED *[Signature]*  
FILED *[Signature]*

RECEIVED  
SEP 11 1957

26

T. 21N R. 34E

County Garfield

STATE ENGINEER

MONTANA BUREAU OF MINES AND GEOLOGY  
Butte, Montana

WATER WELL LOG


Owner Harry Ofstedal Address Brusett, Montana

Driller Higgins & Reamy Drilling Co. Address Miles City, Montana

Date Started March 28, 1957 Date Completed March 30, 1957

Location: Sec. 26 T. 21N R. 34E 1/4 sec. NE 1/4 SW 1/4

Type of well Drilled Equipment used Rotary  
(Dug, driven, bored, or drilled) (Churn drill, rotary, other)

Water use: Domestic  Municipal  Stock  Irrigation   
Industrial  Drainage  Other: \_\_\_\_\_

Casing: 1 ft. to 180 ft. Type steel Size 4 inch

Casing: \_\_\_\_\_ ft. to \_\_\_\_\_ ft. Type \_\_\_\_\_ Size \_\_\_\_\_

Casing: \_\_\_\_\_ ft. to \_\_\_\_\_ ft. Type \_\_\_\_\_ Size \_\_\_\_\_

Perforated or Screened: Ft. 20 to ft. 40 Ft. \_\_\_\_\_ to ft. \_\_\_\_\_

Type of screen or perforations 1/2 inch holes

Static Water level, for non-flowing well: 110 feet

Shut-in pressure, for flowing well: ~~XXXX~~ lb./sq. in. on: ~~XXXX~~ (date)

Pumping water level: 110 feet at 2 1/2 gal. per min.

How tested: bailing

Length of test: 1 hour

Remarks: (Gravel packing, cementing, packers, type of shut-off, depth of shut-off)

\_\_\_\_\_  
\_\_\_\_\_  
\_\_\_\_\_  
\_\_\_\_\_

(over)



GW

Approved Stock Form—State Publishing Co., Helena, Montana—42234

21<sup>N</sup> 34<sup>E</sup> 27

File No. ....

T. 27 R. 34

DUPLICATE

County Garfield

STATE OF MONTANA  
ADMINISTRATOR OF GROUNDWATER CODE  
OFFICE OF STATE ENGINEER

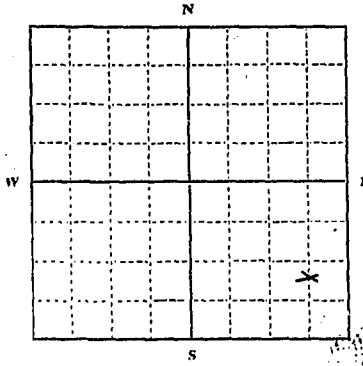
RECEIVED  
JAN 6 1964

Declaration of Vested Groundwater Rights

(Under Chapter 237, Montana Session Laws, 1961)

STATE ENGINEER

1. Frances Hausa of Brewett  
(Name of Appropriator) (Address) (Town)  
County of Garfield State of Montana  
have appropriated groundwater according to the Montana laws in effect prior to January 1, 1962, as follows:



1/4 Sec 27 T 27 R 34  
Indicate point of appropriation and place of use, if possible. Each small square represents 10 acres.

- 2. The beneficial use on which the claim is based house water
- 3. Date or approximate date of earliest beneficial use; and how continuous the use has been  
1953 - has been used continuously
- 4. The amount of groundwater claimed (in miner's inches or gallons per minute) Not known -
- 5. If used for irrigation, give the acreage and description of the lands to which water has been applied and name of the owner thereof  
Not used for irrigation
- 6. The means of withdrawing such water from the ground and the location of each well or other means of withdrawal By pump
- 7. The date of commencement and completion of the construction of the well, wells, or other works for withdrawal of groundwater 1953
- 8. The depth of water table 16 ft -
- 9. So far as it may be available, the type, size and depth of each well or the general specifications of any other works for the withdrawal of groundwater 16 ft -
- 10. The estimated amount of groundwater withdrawn each year 50,000
- 11. The log of formations encountered in the drilling of each well if available  
Not available
- 12. Such other information of a similar nature as may be useful in carrying out the policy of this act, including reference to book and page of any county record None

Signature of Owner Frances Hausa  
Date December 31, 1963

Three copies to be filed by the owner with the County Clerk and Recorder of the county in which the well is located.  
Please answer all questions. If not applicable, so state, otherwise the form will be returned.

Original to the County Clerk and Recorder; Duplicate to the State Engineer; Triplicate to the Montana Bureau of Mines and Geology, and Quadruplicate for the Appropriator.  
23595

679

125338

STATE OF MONTANA }  
County of C. }

Filed in the \_\_\_\_\_ of the County Clerk and  
Recorder of \_\_\_\_\_ State of Montana,  
this \_\_\_\_\_

A. D. 19 63 10 53 AM M.

Charles E. Pangburn  
County Clerk and Recorder

By Marion A. Jensen  
Deputy

Fee Paid \$ 2.00

INDEXED 2nd  
FILED CPD



30

File No. ....

T. 21 N. R. 34 E.

DUPLICATE

County. Garfield

STATE OF MONTANA  
ADMINISTRATOR OF GROUNDWATER CODE  
OFFICE OF STATE ENGINEER

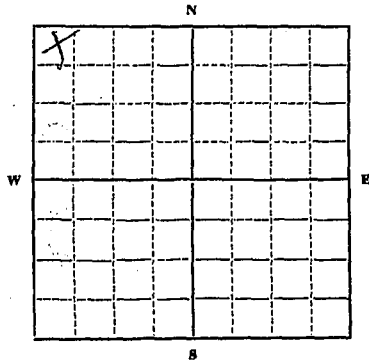
RECEIVED  
DEC 9 1963  
STATE ENGINEER

Declaration of Vested Groundwater Rights

(Under Chapter 237, Montana Session Laws, 1961)

1. Ben Wilson (Name of Appropriator), of Brusett (Address) (Town)

County of Garfield State of Montana  
have appropriated groundwater according to the Montana laws in effect prior to January 1, 1962, as follows:



SEW. 1/4 NW. Sec. 30. T. 21. R. 34.

Indicate point of appropriation and place of use, if possible. Each small square represents 10 acres.

2. The beneficial use on which the claim is based.....  
Domestic stock

3. Date or approximate date of earliest beneficial use; and how continuous the use has been.....  
about 1910 - steadily

4. The amount of groundwater claimed (in miner's inches or gallons per minute).....  
3 to 5 gallons a minute

5. If used for irrigation, give the acreage and description of the lands to which water has been applied and name of the owner thereof.....  
None

6. The means of withdrawing such water from the ground and the location of each well or other means of withdrawal.....  
Gravity

7. The date of commencement and completion of the construction of the well, wells, or other works for withdrawal of groundwater.....  
None

8. The depth of water table.....  
Unknown

9. So far as it may be available, the type, size and depth of each well or the general specifications of any other works for the withdrawal of groundwater.....  
Natural

10. The estimated amount of groundwater withdrawn each year.....  
5 to 6 barrels daily

11. The log of formations encountered in the drilling of each well if available.....  
None

12. Such other information of a similar nature as may be useful in carrying out the policy of this act, including reference to book and page of any county record.....  
None

Signature of Owner.....

Date.....

Three copies to be filed by the owner with the County Clerk and Recorder of the county in which the well is located.

Please answer all questions. If not applicable, so state, otherwise the form will be returned.

Original to the County Clerk and Recorder; duplicate to the State Engineer; Triplicate to the Montana Bureau of Mines and Geology, and Quadruplicate for the Appropriator.

8220

120

124575

STATE OF MONTANA  
County of Carbon

Filed in the office of the County Clerk and  
Recorder of Carbon County, State of Montana,  
this 5th day of April

A. D. 1963 at 3:15 P. M.

Charles E. Carls  
County Clerk and Recorder

Marion R. James  
Deputy

Fee Paid \$ 2.00

mf  
INDEXED  
CS

GV

Approved Stock Form—State Publishing Co., Helena, Montana—38687

34

File No.....

T. 21 N. R. 34 E

DUPLICATE

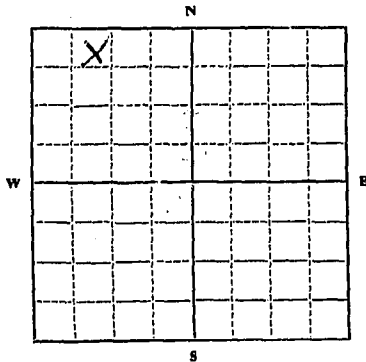
County..Garfield.....

STATE OF MONTANA  
ADMINISTRATOR OF GROUNDWATER CODE  
OFFICE OF STATE ENGINEER

RECEIVED  
DEC 9 1963  
STATE ENGINEER

Declaration of Vested Groundwater Rights  
(Under Chapter 237, Montana Session Laws, 1961)

1. Ben Wilson of Brusett, Montana  
(Name of Appropriator) (Address) (Town)  
County of Garfield State of Montana  
have appropriated groundwater according to the Montana laws in effect prior to January 1, 1962, as follows:



NENW Sec. 34 T. 21 R. 34

Indicate point of appropriation and place of use, if possible. Each small square represents 10 acres.

2. The beneficial use on which the claim is based.....  
domestic and stock

3. Date or approximate date of earliest beneficial use; and how continuous the use has been.....  
Sometime after 1912

4. The amount of groundwater claimed (in miner's inches or gallons per minute).....  
4 gallons a minute

5. If used for irrigation, give the acreage and description of the lands to which water has been applied and name of the owner thereof.....  
Not applicable

6. The means of withdrawing such water from the ground and the location of each well or other means of withdrawal.....  
gravity and hand pump

7. The date of commencement and completion of the construction of the well, wells, or other works for withdrawal of groundwater.....  
Unknown

8. The depth of water table.....  
Unknown

9. So far as it may be available, the type, size and depth of each well or the general specifications of any other works for the withdrawal of groundwater.....  
hand dug well, 5' diameter and 30' deep

10. The estimated amount of groundwater withdrawn each year.....  
6 barrels daily

11. The log of formations encountered in the drilling of each well if available.....  
None

12. Such other information of a similar nature as may be useful in carrying out the policy of this act, including reference to book and page of any county record.....  
None

Signature of Owner.....

Date..September 10, 1963

Three copies to be filed by the owner with the County Clerk and Recorder of the county in which the well is located.

Please answer all questions. If not applicable, so state, otherwise the form will be returned.

Original to the County Clerk and Recorder; duplicate to the State Engineer; Triplicate to the Montana Bureau of Mines and Geology, and Quadruplicate for the Appropriator.

8222

122

124577

STATE OF MONTANA  
County of Garfield

Filed in the office of the County Clerk and  
Recorder of Garfield County, State of Montana  
this \_\_\_\_\_ day of \_\_\_\_\_

A. D. 1963 at 3:25 P. M.

Charles E. Langhorne  
County Clerk and Recorder

By Marion S. James  
Deputy

Fee Paid \$ 2.00

*ms  
12/27*



17  
16

File No.....

T. 21N R. 35E

DUPLICATE

County Jefferson

RECEIVED  
JAN 6 1964

STATE OF MONTANA  
ADMINISTRATOR OF GROUNDWATER CODE  
OFFICE OF STATE ENGINEER

STATE ENGINEER

Notice of Completion of Groundwater Appropriation  
Without Well

(Under Chapter 237 Montana Session Laws, 1961)

Date of Appropriation of Groundwater..... 1953

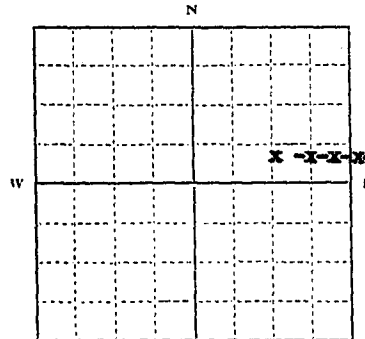
Owner Sidney H. Hauso Address Brusett, Montana

Contra or (if any) .....

Address of Contractor .....

Date Started..... Date Completed... improved in 1961;

Describe means of obtaining groundwater without a well "as by sub-irrigation and other natural processes". Include depth to water when applicable. series of This is a spring, natural flow.



SE 1/4 Sec. 17 and SW 1/4, Sec. 16, T. 21N R. 35E.

Indicate point of appropriation and place of use, if possible.

Quantity of water developed and used with explanation of method used to measure or estimate such amount. If use is intermittent

estimate approximate lengths of periods of use. This spring water is used for livestock purposes only; it has a continuous flow;

Signature of Owner Sidney H. Hauso

Date... December 31, 1963

This form to be prepared by contractor (if any), otherwise by the owner.

Three copies of this notice are to be filed with the County Clerk and Recorder of the county in which the works are located.

Please answer all questions. If not applicable, so state, otherwise the form will be returned.

Original to the County Clerk and Recorder; duplicate to the State Engineer; Triplicate to the Montana Bureau of Mines and Geology and Quadruplicate for the Appropriator.

662

125321

STATE OF MONTANA }  
County of Cascade

Filed in \_\_\_\_\_ County Clerk and  
Recorder of \_\_\_\_\_ State of Montana

this \_\_\_\_\_ 31 \_\_\_\_\_  
A. D. 19. 63 10<sup>th</sup> \_\_\_\_\_

Charles E. Langston  
County Clerk and Recorder

By Marion R. [Signature]  
Deputy

Fee Paid \$ 2.00

INDEXED [Signature]  
FILED [Signature]

238

File No. ....

T. 21A R. 35E

DUPLICATE

County: Beauregard

STATE OF MONTANA  
ADMINISTRATOR OF GROUNDWATER CODE  
OFFICE OF STATE ENGINEER

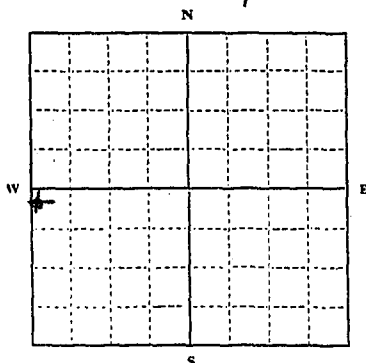
RECEIVED  
JAN 6 1964

Declaration of Vested Groundwater Rights  
STATE ENGINEER

(Under Chapter 237, Montana Session Laws, 1961)

1. F. S. McKeever, of Brewer Mont  
(Name of Appropriator) (Address) (Town)

County of Beauregard State of Montana  
have appropriated groundwater according to the Montana laws in effect prior to January 1, 1962, as follows:



1/4 Sec. 8 T. 21A R. 35E

Indicate point of appropriation and place of use, if possible. Each small square represents 10 acres.

2. The beneficial use on which the claim is based house & livestock

3. Date or approximate date of earliest beneficial use; and how continuous the use has been 1954. Use has been continuous

4. The amount of groundwater claimed (in miner's inches or gallons per minute) 30 gal/min

5. If used for irrigation, give the acreage and description of the lands to which water has been applied and name of the owner thereof 1/4 Acre of lawn & garden

6. The means of withdrawing such water from the ground and the location of each well or other means of withdrawal pumps

7. The date of commencement and completion of the construction of the well, wells, or other works for withdrawal of groundwater 1954

8. The depth of water table 10 ft

9. So far as it may be available, the type, size and depth of each well or the general specifications of any other works for the withdrawal of groundwater 15' deep 3' in diameter

10. The estimated amount of groundwater withdrawn each year 100,000 gal

11. The log of formations encountered in the drilling of each well if available on top of Bearpaw shale

12. Such other information of a similar nature as may be useful in carrying out the policy of this act, including reference to book and page of any county record None

Signature of Owner F. S. McKeever

Date 1/20/64

Three copies to be filed by the owner with the County Clerk and Recorder of the county in which the well is located.

Please answer all questions. If not applicable, so state, otherwise the form will be returned.

Original to the County Clerk and Recorder; Duplicate to the State Engineer; Triplicate to the Montana Bureau of Mines and Geology, and Quadruplicate for the Appropriator.

23391



477

125134

STATE OF MONTANA  
County of Garfield

Filed in the office of the County Clerk and  
Recorder of Garfield County, State of Montana  
this 30 day of Dec

A. D. 19 63 at 11:33 P. M.

Charles E. Bergman  
County Clerk and Recorder

By Harold A. James  
Deputy

Fee Paid \$ 2.00

INDEXED ml  
FILED cup

RECORDED  
INDEXED

20

File No. ....

T. 21 N. R. 35 E

DUPLICATE

County Garfield

STATE OF MONTANA  
ADMINISTRATOR OF GROUNDWATER CODE  
OFFICE OF STATE ENGINEER

RECEIVED  
JAN 6 1964

STATE ENGINEER

Notice of Completion of Groundwater Appropriation  
Without Well

(Under Chapter 237 Montana Session Laws, 1961)

Date of Appropriation of Groundwater 1945

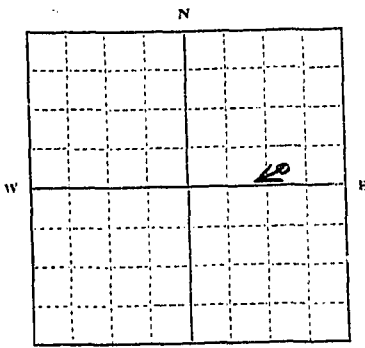
Owner F. S. McKeever Address Beulah

Contractor (if any) None

Address of Contractor .....

Date Started 1945 Date Completed 1945

Describe means of obtaining groundwater without a well "as by sub-irrigation and other natural processes". Include depth to water when applicable. Opened for livestock use



..... 1/4 Sec 20 T. 21 N. R. 35 E  
Indicate point of appropriation and place of use, if possible.

Quantity of water developed and used with explanation of method used to measure or estimate such amount. If use is intermittent

estimate approximate lengths of periods of use. Approximately 1000 gal/day - will water 200 cows year round

Signature of Owner F. S. McKeever

Date 12/30/63

This form to be prepared by contractor (if any), otherwise by the owner.  
Three copies of this notice are to be filed with the County Clerk and Recorder of the county in which the works are located.  
Please answer all questions. If not applicable, so state, otherwise the form will be returned.  
Original to the County Clerk and Recorder; duplicate to the State Engineer; Triplicate to the Montana Bureau of Mines and Geology and Quadruplicate for the Appropriator.

23392

178

125135

STATE OF MONTANA,  
County of Garfield

Filed in the office of the County Clerk and  
Recorder of Garfield County, State of Montana,  
this 30 day of Dec

A. D. 19 13 at 11:34 o'clock AM

Charles S. Langford

County Clerk and Recorder  
By Marion R. Lamm

Deputy  
Fee Paid \$ 2.00

in J  
RECORDED  
CLERK

21

File No. ....

T. 21 N R. 35 E

DUPLICATE

County Sanford

STATE OF MONTANA  
ADMINISTRATOR OF GROUNDWATER CODE  
OFFICE OF STATE ENGINEER

RECEIVED  
JAN 6 1964

STATE ENGINEER

Notice of Completion of Groundwater Appropriation  
Without Well

(Under Chapter 237 Montana Session Laws, 1961)

Date of Appropriation of Groundwater 1950

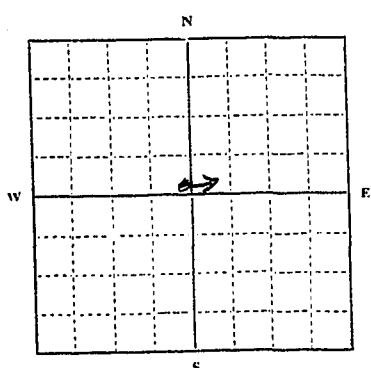
Owner J.S. McFever address Brent

Contractor (if any) None

Address of Contractor .....

Date Started 1950 Date Completed 1950

Describe means of obtaining groundwater without a well "as by sub-irrigation and other natural processes". Include depth to water when applicable. Opened for livestock use.



..... 1/4 Sec. 21, T. 21, R. 35  
Indicate point of appropriation and place of use, if possible.

Quantity of water developed and used with explanation of method used to measure or estimate such amount. If use is intermittent estimate approximate lengths of periods of use. About

500 gal per day. Full water about 100 feet of cows year around.

Signature of Owner J.S. McFever

Date 12/30/63

This form to be prepared by contractor (if any), otherwise by the owner.

Three copies of this notice are to be filed with the County Clerk and Recorder of the county in which the works are located.

Please answer all questions. If not applicable, so state. Otherwise the form will be returned.

Original to the County Clerk and Recorder, duplicate to the State Engineer; Triplicate to the Montana Bureau of Mines and Geology and Quadruplicate for the Appropriator.

23395

481

125138

STATE OF MONTANA }  
County of Garfield }

Filed in the office of the County Clerk and  
Recorder of Garfield County, State of Montana,  
this 20 day of Dec

A. D. 19 63 at 11:30 o'clock A. M.

Charles E. Brundage

County Clerk and Recorder

By Samuel B. James  
Deputy

Fee Paid \$ 2.00

mf  
INDEXED  
led

File No.....

T. 21 R. 35

DUPLICATE

County Sheridan

STATE OF MONTANA  
ADMINISTRATOR OF GROUNDWATER CODE  
OFFICE OF STATE ENGINEER

RECEIVED  
JAN 6 1964

STATE ENGINEER

**Notice of Completion of Groundwater Appropriation  
Without Well**

(Under Chapter 237 Montana Session Laws, 1961)

Date of Appropriation of Groundwater 1948

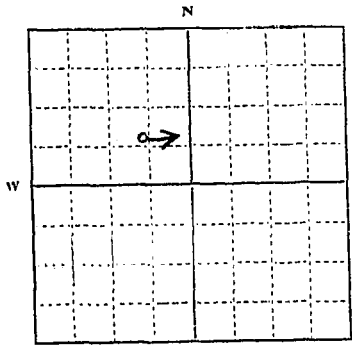
Owner F. L. McKeever Address Bureau

Contractor (if any) None

Address of Contractor .....

Date Started 1948 Date Completed 1948

Describe means of obtaining groundwater without a well "as by sub-irrigation and other natural processes". Include depth to water when applicable. Opened for livestock use



..... 1/4 Sec 22 T 21 R 34  
Indicate point of appropriation and place of use, if possible.

Quantity of water developed and used with explanation of method used to measure or estimate such amount. If use is intermittent

estimate approximate lengths of periods of use. About 1000 gal/day. Still water about 200 cows year around

Signature of Owner F. L. McKeever

Date 12/30/63

This form to be prepared by contractor (if any), otherwise by the owner.

Three copies of this notice are to be filed with the County Clerk and Recorder of the county in which the works are located.

Please answer all questions. If not applicable, so state, otherwise the form will be returned.

Original to the County Clerk and Recorder; duplicate to the State Engineer; Triplicate to the Montana Bureau of Mines and Geology and Quadruplicate for the Appropriator.

479

125136

STATE OF MONTANA }  
County of Garfield }

Filed in the office of the County Clerk  
Recorder of Garfield County, State of Montana,  
this 30 day of Dec

A. D. 19 68 at 11:35 o'clock P. M.

*Charles E. Vaughan*  
County Clerk and Recorder  
*Marion A. Jones*  
Deputy

ward 3, 2.00

*mj*  
*Ces*

RECORDED  
INDEXED

24

File No. ....

21N R35E

DUPLICATE

County Garfield

STATE OF MONTANA  
ADMINISTRATOR OF GROUNDWATER CODE  
OFFICE OF STATE ENGINEER

RECEIVED  
JAN 6 1964

Notice of Completion of Groundwater Appropriation Without Well

(Under Chapter 237 Montana Session Laws, 1961)

Date of Appropriation of Groundwater 1945

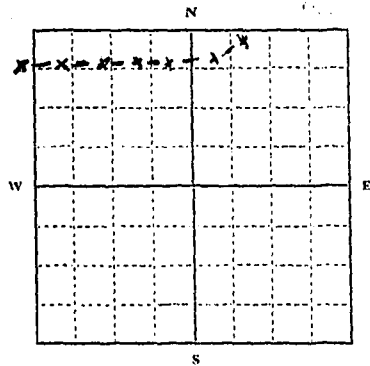
Owner Sidney H. Hauso Address Brusett

Contractor (if any) - - -

Address of Contractor - - -

Date Started - - - Date Completed - - -

Describe means of obtaining groundwater without a well "as by sub-irrigation and other natural processes". Include depth to water when applicable. This is a series of springs, natural flow.



Quantity of water developed and used with explanation of method used to measure or estimate such amount. If use is intermittent estimate approximate lengths of periods of use. This series of springs

NW 1/4 and NW 1/4 Sec. 24, 21N 35E  
Indicate point of appropriation and place of use, if possible.

water is used for livestock purposes only. It flows through the NW 1/4, NW 1/4, NW 1/4 and the NW 1/4 of Sec. 24; it has a continuous flow.

Signature of Owner Sidney H. Hauso  
Date December 31, 1963

This form to be prepared by contractor (if any), otherwise by the owner.

Three copies of this notice are to be filed with the County Clerk and Recorder of the county in which the works are located.

Please answer all questions. If not applicable, so state, otherwise the form will be returned.

Original to the County Clerk and Recorder; duplicate to the State Engineer; Triplicate to the Montana Bureau of Mines and Geology and Quadruplicate for the Appropriator.



660

125319

STATE OF MONTANA }  
County of Cascade }

I, \_\_\_\_\_, in the office of the County Clerk and  
Recorder of Cascade County, State of Montana,  
this \_\_\_\_\_ 31 \_\_\_\_\_ A. D. 1903

at \_\_\_\_\_ o'clock \_\_\_\_\_

\_\_\_\_\_ and Recorder

By \_\_\_\_\_ Deputy

Fee Paid \$ \_\_\_\_\_

\_\_\_\_\_

GW

Approved Stock Form—State Publishing Co., Helena, Montana—42234

26

File No. ....

T. 21<sup>1/2</sup> R. 35<sup>E</sup>

DUPLICATE

County Yorkfield

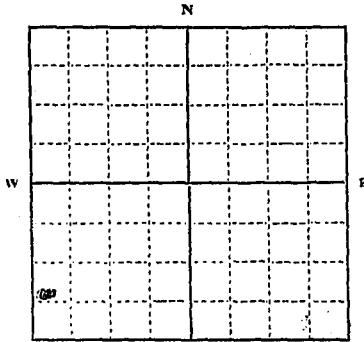
STATE OF MONTANA  
ADMINISTRATOR OF GROUNDWATER CODE  
OFFICE OF STATE ENGINEER

RECEIVED  
JAN 8 1964

Declaration of Vested Groundwater Rights STATE ENGINEER  
(Under Chapter 237, Montana Session Laws, 1961)

Sidney H. Hauss of Burnth Montana  
(Name of Appropriator) (Address) (Town)

County of Yorkfield State of Montana  
have appropriated groundwater according to the Montana laws in effect prior to January 1, 1962, as follows:



N. W. 1/4 S. 4th 26T 21R 35E

Indicate point of appropriation and place of use, if possible. Each small square represents 10 acres.

2. The beneficial use on which the claim is based. Stock Water

3. Date or approximate date of earliest beneficial use; and how continuous the use has been. 1942

4. The amount of groundwater claimed (in miner's inches or gallons per minute) 50 gallons per minute

5. If used for irrigation, give the acreage and description of the lands to which water has been applied and name of the owner thereof. None

6. The means of withdrawing such water from the ground and the location of each well or other means of withdrawal. Pump

7. The date of commencement and completion of the construction of the well, wells, or other works for withdrawal of groundwater. 1942

8. The depth of water table. 25 feet

9. So far as it may be available, the type, size and depth of each well or the general specifications of any other works for the withdrawal of groundwater. 3 in casing 2-10 feet deep

10. The estimated amount of groundwater withdrawn each year. 300,000

11. The log of formations encountered in the drilling of each well if available. Not available

12. Such other information of a similar nature as may be useful in carrying out the policy of this act, including reference to book and page of any county record. None

Signature of Owner Sidney H. Hauss  
Date 12-31-63

Three copies to be filed by the owner with the County Clerk and Recorder of the county in which the well is located.

Please answer all questions. If not applicable, so state, otherwise the form will be returned.

Original to the County Clerk and Recorder; Duplicate to the State Engineer; Triplicate to the Montana Bureau of Mines and Geology, and Quadruplicate for the Appropriator.

23596

680

125339  
125339

STATE OF MONTANA }  
County of Cascade }

Filed in the \_\_\_\_\_ of the County Clerk and  
Recorder of Cascade County, State of Montana,  
this \_\_\_\_\_ day of \_\_\_\_\_

A. D. 19 63 at 10:59 o'clock A. M.  
Charles E. Vandenberg  
County Clerk and Recorder

By Marion B. Johnson  
Deputy

For Gold \$ 2.00

INDEXED rd  
FILED rd

26

File No. ....

T. 21 N. R. 35 E.

DUPLICATE

County Garfield

STATE OF MONTANA  
ADMINISTRATOR OF GROUNDWATER CODE  
OFFICE OF STATE ENGINEER

RECEIVED  
JAN 6 1964

Notice of Completion of Groundwater Appropriation Without Well

(Under Chapter 237 Montana Session Laws, 1961)

Date of Appropriation of Groundwater 1953

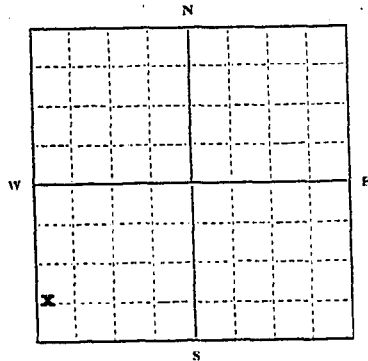
Owner Sidney H. Hause Address Brusett, Montana

Contractor (if any)

Address of Contractor

Date Started Date Completed

Describe means of obtaining groundwater without a well "as by sub-irrigation and other natural processes". Include depth to water when applicable. This is a spring, natural flow.



NW 1/4 SW 1/4 Sec. 26. T. 21 N. R. 35 E

Indicate point of appropriation and place of use, if possible.

Quantity of water developed and used with explanation of method used to measure or estimate such amount. If use is intermittent

estimate approximate lengths of periods of use. This spring water is used for household and other domestic purposes as well as irrigation. It is piped through a 1 1/2 inch pipe and used continuously.

Signature of Owner Sidney H. Hause

Date December 31, 1963

This form to be prepared by contractor (if any), otherwise by the owner.

Three copies of this notice are to be filed with the County Clerk and Recorder of the county in which the works are located.

Please answer all questions. If not applicable, so state, otherwise the form will be returned.

Original to the County Clerk and Recorder; duplicate to the State Engineer; Triplicate to the Montana Bureau of Mines and Geology and Quadruplicate for the Appropriator.

661

125320

STATE OF MONTANA }  
County of C. Field

Filed in the \_\_\_\_\_ County Clerk and  
Recorder of C. Field, State of Montana,

this \_\_\_\_\_ day of \_\_\_\_\_  
A. D. 1903

By Charles E. Langston  
County Clerk and Recorder

By Marion A. James  
Deputy

For Price \$ 200

INDEXED \_\_\_\_\_  
FILED \_\_\_\_\_

28

File No. ....

T. 21N R 35E

DUPLICATE

County Sandwich

STATE OF MONTANA  
ADMINISTRATOR OF GROUNDWATER CODE  
OFFICE OF STATE ENGINEER

RECEIVED  
JAN 6 1964

STATE ENGINEER

Notice of Completion of Groundwater Appropriation  
Without Well

(Under Chapter 237 Montana Session Laws, 1961)

Date of Appropriation of Groundwater 1952

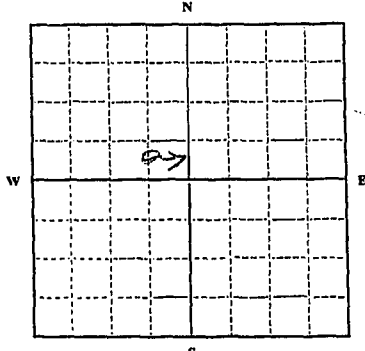
Owner F. J. McGee Address Burnt

Contractor (if any) None

Address of Contractor .....

Date Started 1952 Date Completed 1952

Describe means of obtaining groundwater without a well "as by sub-irrigation and other natural processes". Include depth to water when applicable. Open for livestock use



..... 1/4 ..... Sec. 28 T. 21N R. 35E  
Indicate point of appropriation and place of use, if possible.

Quantity of water developed and used with explanation of method used to measure or estimate such amount. If use is intermittent

estimate approximate lengths of periods of use. About 750 gal/day. Will water 150 cows year around

Signature of Owner F. J. McGee

Date 12/30/63

This form to be prepared by contractor (if any), otherwise by the owner.  
Three copies of this notice are to be filed with the County Clerk and Recorder of the county in which the works are located.  
Please answer all questions. If not applicable, so state, otherwise the form will be returned.  
Original to the County Clerk and Recorder; duplicate to the State Engineer; Triplicate to the Montana Bureau of Mines and Geology and Quadruplicate for the Appropriator.

23394

480

125137

STATE OF MONTANA }  
County of Garfield }

Filed in the office of the County Clerk and  
Recorder of Garfield County, State of Montana  
this 30 day of Dec.

A. D. 19 03 at 11:36 o'clock A. M.

James E. Langford  
County Clerk and Recorder

By Marion James  
Deputy

Fee Paid \$ 2.00

INDEXED mj  
FILED cbp

29

File No.....

T. 31 N. R. 35E

DUPLICATE

County GARFIELD

STATE OF MONTANA  
ADMINISTRATOR OF GROUNDWATER CODE  
OFFICE OF STATE ENGINEER

RECEIVED  
JAN 6 1964

STATE ENGINEER

### Notice of Completion of Groundwater Appropriation Without Well

(Under Chapter 237 Montana Session Laws, 1961)

Date of Appropriation of Groundwater about 1920

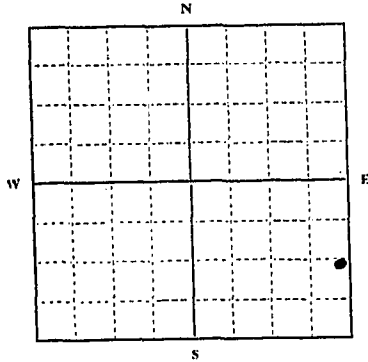
Owner Phyllis M. Watt Address Brusett

Contractor (if any) none

Address of Contractor none

Date Started about 1920 Date Completed about 1920

Describe means of obtaining groundwater without a well "as by sub-irrigation and other natural processes". Include depth to water when applicable. water surfaces  
to run into tank



SE 1/4 SE Sec 29 T. 31 R. 35

Indicate point of appropriation and place of use, if possible.

Quantity of water developed and used with explanation of method used to measure or estimate such amount. If use is intermittent

estimate approximate lengths of periods of use. stock

water - about 50 head

once year around

Signature of Owner Phyllis M. Watt

Date 12-31-63

This form to be prepared by contractor (if any), otherwise by the owner.

Three copies of this notice are to be filed with the County Clerk and Recorder of the county in which the works are located.

Please answer all questions. If not applicable, so state, otherwise the form will be returned.

Original to the County Clerk and Recorder; duplicate to the State Engineer; Triplicate to the Montana Bureau of Mines and Geology and Quadruplicate for the Appropriator.



550

125207

STATE OF MONTANA }  
County of Cascade }

Filed in the \_\_\_\_\_ of the County Clerk and  
Recorder of Cascade County, State of Montana,

this 31 day of Dec

A. D. 1963 at 8:45 o'clock P.M.

Charles E. Langston  
County Clerk and Recorder

By Maurice G. Jensen  
Deputy

Fee Paid \$ 2.00

INDEXED mf  
FILED cc

29

File No. ....

T. 21 N. R. 35 E

DUPLICATE

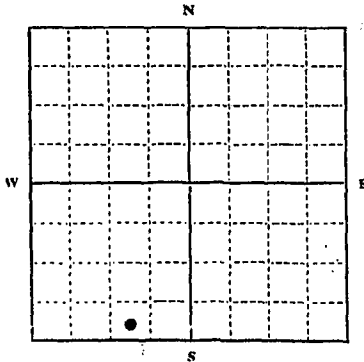
County GARFIELD

STATE OF MONTANA  
ADMINISTRATOR OF GROUNDWATER CODE  
OFFICE OF STATE ENGINEER

RECEIVED  
JAN 6 1964

Declaration of Vested Groundwater Rights STATE ENGINEER  
(Under Chapter 237, Montana Session Laws, 1961)

1. Phyllis M. WATT, of BRUSETT  
(Name of Appropriator) (Address) (Town)  
County of GARFIELD State of MONTANA  
have appropriated groundwater according to the Montana laws in effect prior to January 1, 1962, as follows:



SE 1/4 SW Sec 29 T. 21 R. 35

Indicate point of appropriation and place of use, if possible. Each small square represents 10 acres.

- 2. The beneficial use on which the claim is based stock water  
50 head cows household
- 3. Date or approximate date of earliest beneficial use; and how continuous the use has been 1920
- 4. The amount of groundwater claimed (in miner's inches or gallons per minute) enough for 50 head cows  
year around for all household +  
headquarters use
- 5. If used for irrigation, give the acreage and description of the lands to which water has been applied and name of the owner thereof  
no irrigation
- 6. The means of withdrawing such water from the ground and the location of each well or other means of withdrawal electric  
pump

- 7. The date of commencement and completion of the construction of the well, wells, or other works for withdrawal of groundwater approx 1920
- 8. The depth of water table approx 38'
- 9. So far as it may be available, the type, size and depth of each well or the general specifications of any other works for the withdrawal of groundwater  
up from sandrock dug well about 8' diameter rock  
basin to top.
- 10. The estimated amount of groundwater withdrawn each year 1,000,000 gal
- 11. The log of formations encountered in the drilling of each well if available  
don't know
- 12. Such other information of a similar nature as may be useful in carrying out the policy of this act, including reference to book and page of any county record  
don't have record

Signature of Owner Phyllis M. Watt  
Date 12-31-62

Three copies to be filed by the owner with the County Clerk and Recorder of the county in which the well is located.  
Please answer all questions. If not applicable, so state, otherwise the form will be returned.

Original to the County Clerk and Recorder; Duplicate to the State Engineer; Triplicate to the Montana Bureau of Mines and Geology, and Quadruplicate for the Appropriator.

23465

551

125298

STATE OF MONTANA }  
County of \_\_\_\_\_

Filed \_\_\_\_\_ County Clerk and  
Recorder of \_\_\_\_\_ of Montana,  
this \_\_\_\_\_ 31 \_\_\_\_\_

A. D. 1903 8:45 P. M.

*Charles E. Ferguson*  
County Clerk and Recorder

By *Wm. J. [Signature]*  
Deputy

Fee Paid \$ 3.00

*WJ*  
INDEXED  
*cup*  
FILED

JW 3

Approved Stock Form—State Publishing Co., Helena, Montana—42199

30

File No. ....

T. 21 N R. 35 E

DUPLICATE

County GARFIELD

STATE OF MONTANA  
ADMINISTRATOR OF GROUNDWATER CODE  
OFFICE OF STATE ENGINEER

RECEIVED  
JAN 6 1964

### Notice of Completion of Groundwater Appropriation Without Well

(Under Chapter 237 Montana Session Laws, 1961)

Date of Appropriation of Groundwater.....

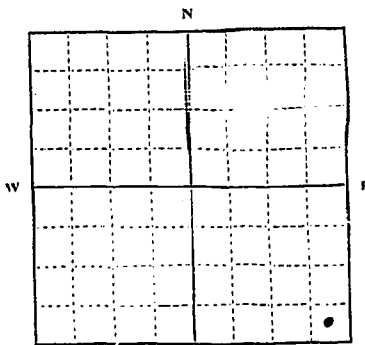
Owner Phyllis M. Watt Address BRUSETT

Contractor (if any) none

Address of Contractor none

Date Started about 1970 Date Completed about 1970

Describe means of obtaining groundwater without a well "as by sub-irrigation and other natural processes". Include depth to water when applicable. Rocked up spring - water surfaces



SE 1/4 Sec. 30, T. 21 N, R. 35 E

Indicate point of appropriation and place of use, if possible.

Quantity of water developed and used with explanation of method used to measure or estimate such amount. If use is intermittent estimate approximate lengths of periods of use. use for

stock water for about 50 head cows year around.

Signature of Owner Phyllis M. Watt

Date 12-31-63

This form to be prepared by contractor (if any), otherwise by the owner.

Three copies of this notice are to be filed with the County Clerk and Recorder of the county in which the works are located.

Please answer all questions. If not applicable, so state, otherwise the form will be returned.

Original to the County Clerk and Recorder; duplicate to the State Engineer; Triplicate to the Montana Bureau of Mines and Geology and Quadruplicate for the Appropriator.

552

125209

STATE OF MONTANA }  
County of \_\_\_\_\_ }

Filed in \_\_\_\_\_ County Clerk and  
Recorder of \_\_\_\_\_ State of Montana,

this 31 Dec

A. D. 1913 at 8:49 o'clock P. M.

Chase & Langston  
County Clerk and Recorder

By Merrill James  
Deputy

Fee Paid \$ 2.00

INDEXED and  
FILED CS

GW

File No. ....

T. 21 N R. 35 E 32

DUPLICATE

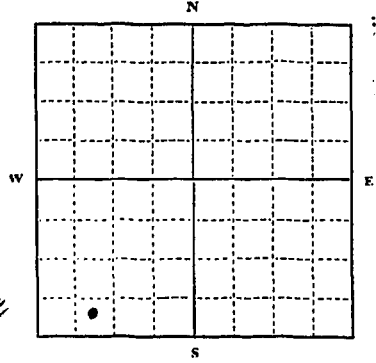
County GARFIELD

STATE OF MONTANA  
ADMINISTRATOR OF GROUNDWATER CODE  
OFFICE OF STATE ENGINEER

RECEIVED  
JAN 6 1964

Declaration of Vested Groundwater Rights  
(Under Chapter 237, Montana Session Laws, 1961) STATE ENGINEER

1. Phyllis M. Watt (Name of Appropriator), of Brusett (Address) (Town)  
County of Garfield State of Montana  
have appropriated groundwater according to the Montana laws in effect prior to January 1, 1962, as follows:



*Chis*

SW 1/4 Sec 32 T. 21 R. 35

Indicate point of appropriation and place of use, if possible. Each small square represents 10 acres.

- 2. The beneficial use on which the claim is based household and stock, garden
- 3. Date or approximate date of earliest beneficial use; and how continuous the use has been. Continuous but varies from a few head to 150 cows.
- 4. The amount of groundwater claimed (in miner's inches or gallons per minute). 5 gal. per min. (more or less)
- 5. If used for irrigation, give the acreage and description of the lands to which water has been applied and name of the owner thereof
- 6. The means of withdrawing such water from the ground and the location of each well or other means of withdrawal pump jack.
- 7. The date of commencement and completion of the construction of the well, wells, or other works for withdrawal of groundwater. about 1958
- 8. The depth of water table. 80' from surface
- 9. So far as it may be available, the type, size and depth of each well or the general specifications of any other works for the withdrawal of groundwater. well drilled 180 feet deep
- 10. The estimated amount of groundwater withdrawn each year. Varies from year to year - can water 150 head cows.
- 11. The log of formations encountered in the drilling of each well if available. UNAVAILABLE
- 12. Such other information of a similar nature as may be useful in carrying out the policy of this act, including reference to book and page of any county record.

Signature of Owner Phyllis M. Watt  
Date 12-31-63

Three copies to be filed by the owner with the County Clerk and Recorder of the county in which the well is located.  
Please answer all questions. If not applicable, so state, otherwise the form will be returned.

Original to the County Clerk and Recorder; Duplicate to the State Engineer; Triplicate to the Montana Bureau of Mines and Geology, and Quadruplicate for the Appropriator.

553

125210

FILED

STATE OF MONTANA  
County of C.

Filed in the County Clerk and  
Recorder of C. State of Montana  
this 31 day of Dec

A. D. 1903 8:50 o'clock P. M.

Charles E. Langford  
County Clerk and Recorder

By Maria R. Jones  
Deputy

Fee Paid \$ 2.00

INDEXED  
FILED

GW 3

File No. ....

DUPLICATE

*Not given*

*SECTION No 1*

RECEIVED JUN 12 1964

Approved Stock Form - State Publishing Co., Helena, Montana - 42262

T. 21 N. R. 25 - E. 2

County

RECEIVED JAN 6 1964

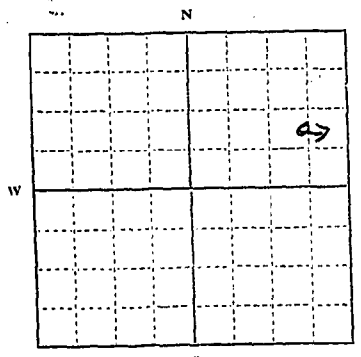
STATE ENGINEER  
STATE OF MONTANA  
ADMINISTRATOR OF GROUNDWATER CODE  
OFFICE OF STATE ENGINEER

STATE ENGINEER

### Notice of Completion of Groundwater Appropriation Without Well

(Under Chapter 237 Montana Session Laws, 1961)

Date of Appropriation of Groundwater... 1950  
Owner... F. S. McKewen Address... Bureau  
Contractor (if any) ... None  
Address of Contractor .....  
Date Started... 1950 Date Completed... 1950



..... 1/4 ..... Sec. .... T. .... R. ....  
Indicate point of appropriation and place of use, if possible.

Describe means of obtaining groundwater without a well "as by sub-irrigation and other natural processes". Include depth to water when applicable. Opened for livestock use

Quantity of water developed and used with explanation of method used to measure or estimate such amount. If use is intermittent estimate approximate lengths of periods of use. About 250 gal/day till water 50 cups grad around

Signature of Owner... F. S. McKewen  
Date... 12/30/63

This form to be prepared by contractor (if any), otherwise by the owner.  
Three copies of this notice are to be filed with the County Clerk and Recorder of the county in which the works are located.  
Please answer all questions. If not applicable, so state, otherwise the form will be returned.  
Original to the County Clerk and Recorder; duplicate to the State Engineer; Triplicate to the Montana Bureau of Mines and Geology and Quadruplicate for the Appropriator.



482

125139

STATE OF MONTANA  
County of Garfield

Filed in the office of the County Clerk and  
Recorder of Garfield County, State of Montana,  
this 30 day of Dec

A. D. 1963 at 11:38 o'clock A. M.

Charles E. Langston  
County Clerk and Recorder  
By Marion D. James  
Deputy

Fee Paid \$ 2.00

INDEXED [Signature]  
FILED [Signature]



File No. ....

T. 21 N. R. 36 E. 13  
County Garfield

DUPLICATE

STATE OF MONTANA  
ADMINISTRATOR OF GROUNDWATER CODE  
OFFICE OF STATE ENGINEER

RECEIVED  
JAN 6 1964

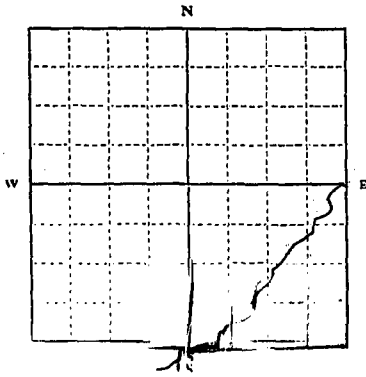
Declaration of Vested Groundwater Rights

(Under Chapter 237, Montana Session Laws, 1961)

STATE ENGINEER

1. Frank McKeever, of Brussett  
(Name of Appropriator) (Address) (Town)

County of Garfield State of Mont  
have appropriated groundwater according to the Montana laws in effect prior to January 1, 1962, as follows:



se. 1/4 Sec. 13 T. 21 R. 26

Indicate point of appropriation and place of use, if possible. Each small square represents 10 acres.

- 2. The beneficial use on which the claim is based use for live stock since buying land
- 3. Date or approximate date of earliest beneficial use; and how continuous the use has been about 1940
- 4. The amount of groundwater claimed (in miner's inches or gallons per minute) all that is available on my deeded land
- 5. If used for irrigation, give the acreage and description of lands to which water has been applied and name of the user thereof not used for irrigation
- 6. The means of withdrawing such water from the ground and the location of each well or other means of withdrawal natural trickle

- 7. The date of commencement and completion of the construction of the well, wells, or other works for withdrawal of groundwater no work done
- 8. The depth of water table not known comes to surface in bottom of a deep canyon
- 9. So far as it may be available, the type, size and depth of well or other works for the withdrawal of groundwater water level in small ponds in bottom of creek
- 10. The estimated amount of groundwater withdrawn each year runs from hole to hole in wet
- 11. The log of formations encountered not available seasons and ceases to run in dry weather. Used of range stock & not fit for human consumption.
- 12. Such other information of a similar nature as may be useful in carrying out the policy of this act, including reference to book and page of any county record no other information

Signature of Owner Frank McKeever  
Date Dec 28, 1963

Three copies to be filed by the owner with the County Clerk and Recorder of the county in which the well is located.

Please answer all questions. If not applicable, so state, otherwise the form will be returned.

Original to the County Clerk and Recorder; Duplicate to the State Engineer; Triplicate to the Montana Bureau of Mines and Geology, and Quadruplicate for the Appropriator.

23669

1

753

125412

STATE OF MONTANA }  
County of Garfield }

Filed in the office of the County Clerk and  
Recorder of Garfield County, State of Montana,  
this 31 day of Dec

A. D. 1963 at 1:14 o'clock B M.

Charles B. Pangborn  
County Clerk and Recorder

By Marshall J. James  
Deputy

Fee Paid \$ 2.00

INDEXED  
FILED

File No. ....

T. 21 N. R. 36 E. 16

DUPLICATE

County GARFIELD

STATE OF MONTANA  
ADMINISTRATOR OF GROUNDWATER CODES  
OFFICE OF STATE ENGINEER

RECEIVED  
JAN 6 1964

STATE ENGINEER

Notice of Completion of Groundwater Appropriation  
Without Well

(Under Chapter 237 Montana Session Laws, 1961)

Date of Appropriation of Groundwater.....

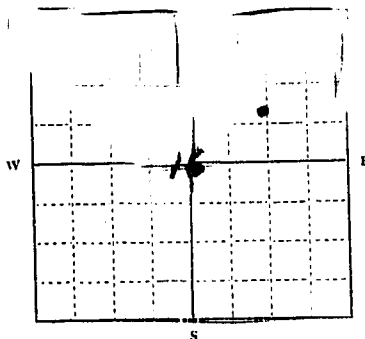
Owner B. F. Livingston Bros. Address Jordan, Mont.

Contractor (if any) .....

Acquisition of Contractor .....

Work started..... Date Completed.....

Describe the means of obtaining groundwater without a well "as by sub-surface and other natural processes". Include depth to water when applicable. Spring



NE 1/4..... Sec. 16.. T. 21.. R. 36.

Indicate point of appropriation and place of use, if possible

Quantity of water developed and used with explanation of method used to measure or estimate such amount. If use is intermittent estimate approximate lengths of periods of use. 12 months

Signature of Owner. B. F. Livingston Bros. B. F. Livingston

Date. 12-31-63

This form to be prepared by contractor (if any), otherwise by the owner.

Three copies of this notice are to be filed with the County Clerk and Recorder of the county in which the works are located.

Please answer all questions. If not applicable, so state, otherwise the form will be returned.

Original to the County Clerk and Recorder; duplicate to the State Engineer; Triplicate to the Montana Bureau of Mines and Geology and Quadruplicate for the Appropriator.

781

125440

STATE OF MONTANA }  
County of Garfield

Filed in the office of the County Clerk and  
Recorder of Garfield County, State of Montana,  
this 31 day of Dec

A. D. 1914 at 1 o'clock P. M.

Charles P. Johnson  
County Clerk and Recorder

By Marion K. Jansen  
Deputy

Fee Paid \$ 2.00

[Signature]  
RECORDED  
[Signature]

Deputy  
and Recorder  
o'clock  
of  
State of Montana  
the County Clerk and

File No. ....

T. 21<sup>n</sup> R. 36<sup>e</sup>

DUPLICATE

County Garfield

STATE OF MONTANA  
ADMINISTRATOR OF GROUNDWATER CODE  
OFFICE OF STATE ENGINEER

RECEIVED  
JAN 6 1964

STATE ENGINEER

Notice of Completion of Groundwater Appropriation  
Without Well

(Under Chapter 237 Montana Session Laws, 1961)

Date of Appropriation of Groundwater..... none

Owner Archib G. McDonald Address Jordan


Contractor (if any)..... none

Address of Contractor..... none

Date Started..... 1960 Date Completed..... 1960

Describe means of obtaining groundwater without a well "as by sub-irrigation and other natural processes". Include depth to water when applicable. Spring -

Flowing continuously



NE 1/4 Sec. 26 T. 21 R. 36

Indicate point of appropriation and place of use, if possible.

Quantity of water developed and used with explanation of method used to measure or estimate such amount. If use is intermittent

estimate approximate lengths of periods of use all year

continuous

Signature of Owner Archib G. McDonald

Date 12-30-63

This form to be prepared by contractor (if any), otherwise by the owner.

Three copies of this notice are to be filed with the County Clerk and Recorder of the county in which the works are located.

Please answer all questions. If not applicable, so state, otherwise the form will be returned.

Original to the County Clerk and Recorder; duplicate to the State Engineer; Triplicate to the Montana Bureau of Mines and Geology and Quadruplicate for the Appropriator.

403

125060

STATE OF MONTANA  
County of Garfield

Filed in the office of the County Clerk and  
Recorder of Garfield County, State of Montana,  
this 530 day of Dec

A. D. 1963 at 11:18 o'clock A M.

Charles B. Thompson  
County Clerk and Recorder

By Marion A. [Signature]  
Deputy

Fee Paid \$ 3.00

2nd  
Class



33

File No. ....

T 21 R 36

DUPLICATE

County Garfield

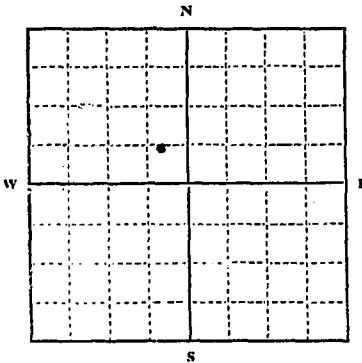
STATE OF MONTANA  
ADMINISTRATOR OF GROUNDWATER CODE  
OFFICE OF STATE ENGINEER

RECEIVED  
JAN 8 1964

Declaration of Vested Groundwater Rights STATE ENGINEER

(Under Chapter 237, Montana Session Laws, 1961)

1 Archie H. McDonald, of Jordan  
(Name of Appropriator) (Address) (Town)  
County of Garfield State of Montana  
have appropriated groundwater according to the Montana laws in effect prior to January 1, 1962, as follows:



SE NW 1/4 Sec. 33 T. 21 R. 36

Indicate point of appropriation and place of use, if possible. Each small square represents 10 acres.

- 2. The beneficial use on which the claim is based. House + Stockwater
- 3. Date or approximate date of earliest beneficial use; and how continuous the use has been. 1955
- 4. The amount of groundwater claimed (in miner's inches or gallons per minute). 2 gal per minute
- 5. If used for irrigation, give the acreage and description of the lands to which water has been applied and name of the owner thereof. none
- 6. The means of withdrawing such water from the ground and the location of each well or other means of withdrawal. Electric motor + Pump
- 7. The date of commencement and completion of the construction of the well, wells, or other works for withdrawal of groundwater. 1955
- 8. The depth of water table. 50'
- 9. So far as it may be available, the type, size and depth of each well or the general specifications of any other works for the withdrawal of groundwater. 100' Deep 4" casing
- 10. The estimated amount of groundwater withdrawn each year. 25,000 gal.
- 11. The log of formations encountered in the drilling of each well if available. not available
- 12. Such other information of a similar nature as may be useful in carrying out the policy of this act, including reference to book and page of any county record. none

Signature of Owner Archie H. McDonald  
Date 12-30-63

Three copies to be filed by the owner with the County Clerk and Recorder of the county in which the well is located.

Please answer all questions. If not applicable, so state, otherwise the form will be returned.

Original to the County Clerk and Recorder; Duplicate to the State Engineer; Triplicate to the Montana Bureau of Mines and Geology, and Quadruplicate for the Appropriator.

23318

104

125061

STATE OF MONTANA }  
County of Garfield }

Filed in the office of the County Clerk and  
Recorder of Garfield County, State of Montana,  
this 30 day of Nov

A. D. 1913 at 10:20 o'clock A. M.

Charles E. Langston  
County Clerk and Recorder  
By Marion B. Jones  
Deputy

Fee Paid \$ 2.00

INDEXED MD  
FILED cap



12

File No.....

T. 21N R. 39E

DUPLICATE

County Garfield

STATE OF MONTANA  
ADMINISTRATOR OF GROUNDWATER CODE  
OFFICE OF STATE ENGINEER

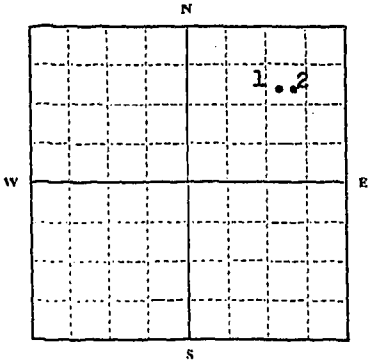
RECEIVED  
JAN 6 1964

Declaration of Vested Groundwater Rights

(Under Chapter 237, Montana Session Laws, 1961)

STATE ENGINEER

I, Robert E. Coldwell, of Jordan  
(Name of Appropriator) (Address) (Town)  
County of Garfield State of Montana  
have appropriated groundwater according to the Montana laws in effect prior to January 1, 1962, as follows:



2. The beneficial use on which the claim is based. (1) & (2) Livestock and domestic

3. Date or approximate date of earliest beneficial use; and how continuous the use has been. (1) August 1927 - continuous  
(2) April 1957 - continuous

4. The amount of groundwater claimed (in miner's inches or gallons per minute). (1) 7-8 Gallons  
(2) 12-13 Gallons

5. If used for irrigation, give the acreage and description of the lands to which water has been applied and name of the owner thereof. Nil

6. The means of withdrawing such water from the ground and the location of each well or other means of withdrawal. (1) Windmill  
(2) Submergable electric pump

NW 1/4 NE Sec 12 T21N R 39E

Indicate point of appropriation and place of use, if possible. Each small square represents 10 acres.

7. The date of commencement and completion of the construction of the well, wells, or other works for withdrawal of groundwater. (1) August 1927 - Windmill and pump jack  
(2) April 1957 - Electric submergable pump and concrete platform

8. The depth of water table. (1) 42' (2) 93'

9. So far as it may be available, the type, size and depth of each well or the general specifications of any other works for the withdrawal of groundwater. (1) 130' deep - 94' of 4" casing - windmill and pump jack  
(2) 400' deep - 400' of 4" W.S. Casing - electric submergable pump

10. The estimated amount of groundwater withdrawn each year. (1) 156,000 Gallons  
(2) 675,000 Gallons

11. The log of formations encountered in the drilling of each well if available. Unknown

12. Such other information of a similar nature as may be useful in carrying out the policy of this act, including reference to book and page of any county record. Unknown

Signature of Owner Robert E. Coldwell  
Date Dec-31-1963

Three copies to be filed by the owner with the County Clerk and Recorder of the county in which the well is located.

Please answer all questions. If not applicable, so state, otherwise the form will be returned.

Original to the County Clerk and Recorder; duplicate to the State Engineer; Triplicate to the Montana Bureau of Mines and Geology, and Quadruplicate for the Appropriator.

23507

591

125250

STATE OF MONTANA }  
County of Garfield }

Filed in the office of the County Clerk and  
Recorder of Garfield County, State of Montana,  
this 31 day of Dec.

A. D. 1923 at 9:30 clock P. M.

Charles E. Thompson  
County Clerk and Recorder

By Muriel K. Lawen  
Deputy

Fee Paid \$ 2.00

INDEXED mlj  
FILED wp

File No.....

T-21N R-39E

DUPLICATE

County Garfield

STATE OF MONTANA  
ADMINISTRATOR OF GROUNDWATER CODE  
OFFICE OF STATE ENGINEER

RECEIVED  
JAN 6 1964

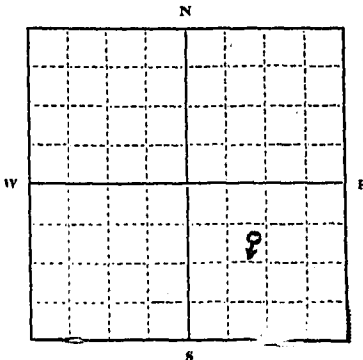
Declaration of Vested Groundwater Rights

(Under Chapter 237, Montana Session Laws, 1961)

STATE ENGINEER

1. Robert E. Caldwell, of Jordan  
(Name of Appropriator) (Address) (Town)

County of Garfield State of Montana  
have appropriated groundwater according to the Montana laws in effect prior to January 1, 1962, as follows:



NW 1/4 SE. Sec. 15 T. 21N R. 39E

Indicate point of appropriation and place of use, if possible. Each small square represents 10 acres.

2. The beneficial use on which the claim is based.....  
Livestock use

3. Date or approximate date of earliest beneficial use; and how continuous the use has been July 1902

4. The amount of groundwater claimed (in miner's inches or gallons per minute).....6-7 Gallons

5. If used for irrigation, give the acreage and description of the lands to which water has been applied and name of the owner thereof  
Nil

6. The means of withdrawing such water from the ground and the location of each well or other means of withdrawal.....  
Natural flow

7. The date of commencement and completion of the construction of the well, wells, or other works for withdrawal of groundwater.....None

8. The depth of water table.....Surface

9. So far as it may be available, the type, size and depth of each well or the general specifications of any other works for the withdrawal of groundwater.....None

10. The estimated amount of groundwater withdrawn each year.....2,500,000 Gallons

11. The log of formations encountered in the drilling of each well if available.....none

12. Such other information of a similar nature as may be useful in carrying out the policy of this act, including reference to book and page of any county record.....Unknown

Signature of Owner Robert E. Caldwell

Date Dec 31 1963

Three copies to be filed by the owner with the County Clerk and Recorder of the county in which the well is located.

Please answer all questions. If not applicable, so state, otherwise the form will be returned.

Original to the County Clerk and Recorder; duplicate to the State Engineer; Triplicate to the Montana Bureau of Mines and Geology, and Quadruplicate for the Appropriator.

23508

592

125251

STATE OF MONTANA }  
County of C. 1918 }

Filed in the office of the County Clerk and  
Recorder of Grant County, State of Montana,  
the 31<sup>st</sup> day of Dec

A. D. 1918 at 10<sup>o</sup> A. M.

By David J. Jones  
County Clerk and Recorder  
Deputy

Fee Paid \$ 2.00

INDEXED 229  
FILED 101





File No.....

T. 21N R. 49E

DUPLICATE

County Garfield

STATE OF MONTANA  
ADMINISTRATOR OF GROUNDWATER CODE  
OFFICE OF STATE ENGINEER

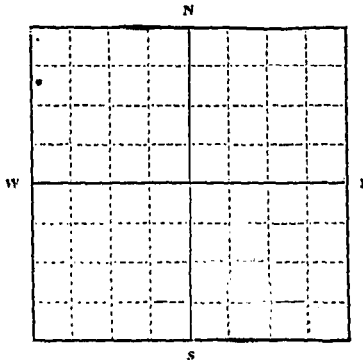
RECEIVED  
JAN 6 1964  
STATE ENGINEER

Declaration of Vested Groundwater Rights

(Under Chapter 237, Montana Session Laws, 1961)

I, Robert E. Caldwell, of Jordan,  
(Name of Appropriator) (Address) (Town)

County of Garfield, State of Montana  
have appropriated groundwater according to the Montana laws in effect prior to January 1, 1962 as follows:



SW 1/4NW Sec. 7 T. 21N R. 49E

Indicate point of appropriation and place of use, if possible. Each small square represents 10 acres.

2. The beneficial use on which the claim is based.....  
Livestock use

3. Date or approximate date of earliest beneficial use; and how continuous the use has been.....September 1954 - intermediate

4. The amount of groundwater claimed (in miner's inches or gallons per minute).....9 Gallons

5. If used for irrigation, give the acreage and description of the lands to which water has been applied and name of the owner thereof.....Nil

6. The means of withdrawing such water from the ground and the location of each well or other means of withdrawal.....None

7. The date of commencement and completion of the construction of the well, wells, or other works for withdrawal of groundwater.....September 1954

8. The depth of water table.....74'

As far as it may be available, the type, size and depth of each well or the general specifications of any other works for the withdrawal of groundwater.....172' deep - 130' of 4" W.S. casing - none

10. The estimated amount of groundwater withdrawn each year.....Nil

11. The log of formations encountered in the drilling of each well if available.....Unknown

12. Such other information of a similar nature as may be useful in carrying out the policy of this act, including reference to book and page of any county record.....Unknown

Signature of Owner Robert E. Caldwell

Date Dec. 31 - 1963

Three copies to be filed by the owner with the County Clerk and Recorder of the county in which the well is located.

Please answer all questions. If not applicable, so state, otherwise the form will be returned.

Original to the County Clerk and Recorder; duplicate to the State Engineer; Triplicate to the Montana Bureau of Mines and Geology, and Quadruplicate for the Appropriator.

590

125219  
125249

STATE OF MONTANA }  
County of C. }

Filed in the \_\_\_\_\_ of the County Clerk and  
Recorder of Garfield County, State of Montana,  
this 31 day of Dec

A. D. 1929 of 19 M.  
Charles E. [unclear]

County Clerk and Recorder  
by Maurice L. [unclear]  
Deputy

Fee Paid \$1.00

INDEXED [initials]  
FILED [initials]

234

9

File No. ....

T. 21N. R. 40E.

DUPLICATE

County Garfield

STATE OF MONTANA  
ADMINISTRATOR OF GROUNDWATER CODE  
OFFICE OF STATE ENGINEER

RECEIVED  
JAN 6 1964

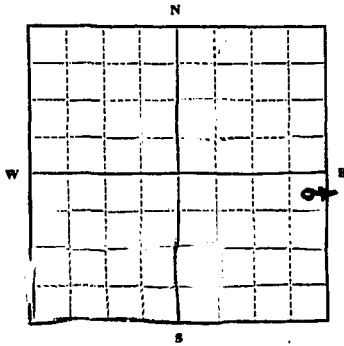
Declaration of Vested Groundwater Rights

(Under Chapter 237, Montana Session Laws, 1961)

STATE ENGINEER

1. Robert E. Coldwell of Jordan  
(Name of Appropriator) (Address) (Town)

County of Garfield State of Montana  
have appropriated groundwater according to the Montana laws in effect prior to January 1, 1962, as follows:



NE 1/4 Sec 9 T. 21N. R. 40E

Indicate point of appropriation and place of use, if possible. Each small square represents 10 acres.

2. The beneficial use on which this claim is based Livestock use

3. Date or approximate date of ~~first~~ beneficial use; and how continuous the use has been July 1904

4. The amount of groundwater claimed (in miner's inches) (in gal. per minute) 5-6 Gallons

5. If used for irrigation, give the acreage and description of the lands to which water has been applied and name of the owner thereof Nil

6. The means of withdrawing such water from the ground and the location of ~~the~~ other means of withdrawal artificial flow

7. The date of commencement and completion of ~~the construction~~ of the well, wells, or other works for withdrawal of groundwater Wooden crib July 1904

8. The depth of water table Flows to surface

9. So far as it may be available, ~~the~~ type, size and depth of each well or the general specifications of any other works for the withdrawal of groundwater 18'x6'x36" Wooden crib

10. The estimated amount of groundwater withdrawn each year 686,000 Gallons

11. The log of formation ~~enclosed~~ in the drilling of each well if available None

12. Such other information of a similar nature as may be useful in carrying out the policy of this act, including reference to book and page of any county record None

Signature of Owner Robert E. Coldwell  
Date Dec 31 - 1963

Three copies to be filed by the owner with the County Clerk and Recorder of the county in which the well is located.

Please answer all questions. If not applicable, so state, otherwise the form will be returned.

Original to the County Clerk and Recorder; duplicate to the State Engineer; Triplicate to the Montana Bureau of Mines and Geology, and Quadruplicate for the Appropriator.

23512

596

125255

125255

STATE OF MONTANA }  
County of C. } }

Filed in the \_\_\_\_\_ of the County Clerk and  
Recorder of Garfield County, State of Montana,  
this 31 day of Dec

A. D. 1963 at 9:35 o'clock A. M.

Charles E. Thompson  
County Clerk and Recorder  
By Marion A. James  
Deputy

Fee Paid \$ 2.00

RECORDED [Signature]  
FILED [Signature]