

File No.

T. 55N R. 5W 21

DUPLICATE

County Glacier

STATE OF MONTANA
ADMINISTRATOR OF GROUNDWATER CODE
OFFICE OF STATE ENGINEER

JUN 21 1964

Notice of Completion of Groundwater
Appropriation by Means of Well

(Under Chapter 237, Montana Session Laws, 1961)
Domestic Producing Dept. West

Owner TEXACO, Inc. Address Cal. Bank, Montana

P.O. Box 277

P.O. Box 677

Driller Akins Drilling Company Address St. Liby, MontanaDate of Notice of Appropriation of Groundwater March 20, 1964Date well started April 24, 1964 Date Completed June 4, 1964

Type of well Drilled Equipment Used Churn
(dug, driven, bored or (Churn, drill, rotary or
drilled) other)

Water Use: Domestic ☐ Municipal ☐ Other ☐ Irrigation ☐
Industrial ☒ Drainage ☐ Stock ☐

Indicate on the diagram the character and thickness of the different strata met with in drilling, such as soil, clay, shale, gravel, rock or sand, etc. Show depth at which water is encountered, thickness and character of water-bearing strata and height to which water rises in the well.

Size of Drilled Hole	Size and Weight of Casing	From (Feet)	To (Feet)	PERFORATIONS		
				Kind Size	From (Feet)	To (Feet)
10"	3 5/8" - 1.44	0	351			

Top of Ground
SURFACE (CLAY
(Elev. above sea level.....)
20'

DARK SAND

105' - WATER - 105' - 115'
115'

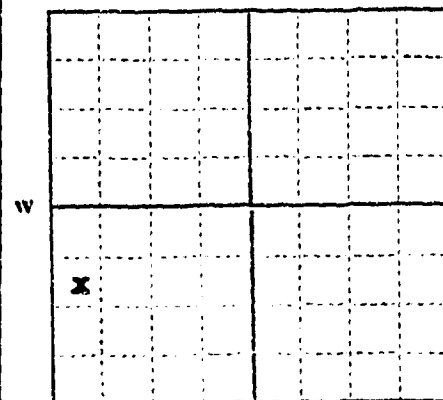
GRAY SHALE

317' - SAND
323'

GRAY SHALE

423' - SAND - GRAY
450' - 555' - WATER

490' - GRAY SANDY SHALE



SW 1/4 Sec. 21 T. 35N R. 5W
Indicate location of well and place of use, if possible. Each small square represents 10 acres.

5' 5" Show exact depth of bottom.

Static Water Level for non-flowing Well.....325'.....feet.

Shut-in Pressure for Flowing Well.....

Pumping Water Level.....Unknown.....feet at.....gal. per minute.

Discharge in gal. per min. of flowing well.....

How Tested.....Galled.....Length of Test.....1 Hour.....

Remarks: (Gravel packing, cementing, packers, type of shutoff, location of place of use of groundwater if not at well, and any other similar pertinent information, including number of

acres irrigated, if used for irrigation).....Guaranteed 5 5/8"

casing with 180 sacks of cement.

Driller's License Number 39
James L. Lisk
Driller's Signature

This form to be prepared by driller, and three copies to be filed by the owner with the County Clerk and Recorder in the county in which the well is located.

Please answer all questions. If not applicable, so state, otherwise the form will be returned.

Original to the County Clerk and Recorder; duplicate to the State Engineer; Triplicate to the Montana Bureau of Mines and Geology and Quadruplicate for the Appropriator.

38204

140822

FILED

at 8:30 o'clock A.M.

6-19-1964
W. L. Harnish
County Clerk and Ex-officio Recorder of

GLACIER COUNTY, MONTANA

by Tom LaSalle Deputy

File No. _____

T 35N R 6W 25

DUPLICATE RECEIVED

County Glacier

STATE OF MONTANA
ADMINISTRATOR OF GROUNDWATER CODE
OFFICE OF STATE ENGINEER

Notice of Completion of Groundwater Appropriation Without Well

(Under Chapter 237 Montana Session Laws, 1961)

Date of Appropriation of Groundwater 10-1963Owner John C. Quist Address Cut Bank, Mt.

Contractor (if any) _____

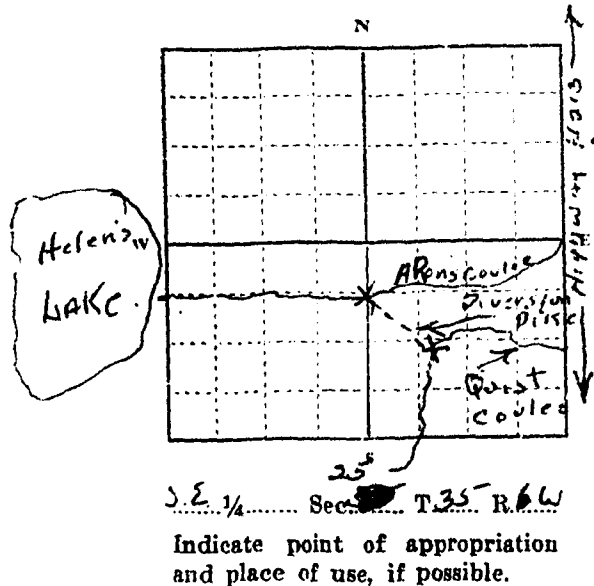
Address of Contractor _____

Date Started 9-1963 Date Completed 10-1963

Describe means of obtaining groundwater without a well "as by sub-irrigation and other natural processes". Include depth to water when applicable. flood water is diverted by Artificial means consisting of an earth fill dike across Quist Coulee flood water is then diverted down Appa Coulee to a natural storage basin Helen's Lake.

Quantity of water developed and used with explanation of method used to measure or estimate such amount. If use is intermittent

estimate approximate lengths of periods of use As this is flood water no attempt has been made to measure amount of flow. It has been estimated that a 500 (6) hr. 25 yr. storm will discharge App. 500 acre ft. of run off. Water is used throughout the year for Stock water and Irrigation.

Signature of Owner John C. QuistDate 4-29-1968

This form to be prepared by contractor (if any), otherwise by the owner.

Three copies of this notice are to be filed with the County Clerk and Recorder of the county in which the works are located.

Please answer all questions. If not applicable, so state, otherwise the form will be returned.

Original to the County Clerk and Recorder; duplicate to the State Engineer; Triplicate to the Montana Bureau of Mines and Geology and Quadruplicate for the Appropriator.

151708

FILED
at 11:20 o'clock *AM*
on *4-23-29* 19*29*
M. J. Nassiri
County Clerk and Ex-officio Recorder of
GLACIER COUNTY, MONTANA
By *Rita Hegg*

File No. _____

T. 354 R 6 W 26

DUPLICATE

County Blaine

109

STATE OF MONTANA
ADMINISTRATOR OF GROUNDWATER CODE
STATE WATER CONSERVATION BOARD

Notice of Completion of Groundwater
Appropriation by Means of Well

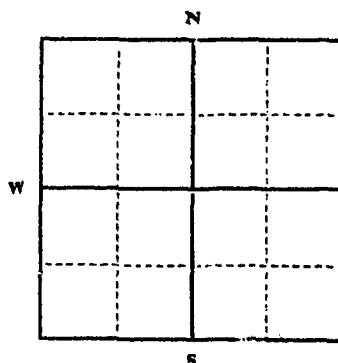
DEVELOPED AFTER JANUARY 1, 1962

(Under Chapter 237 Montana Session Laws, 1961, as amended)

Owner John C. Frost Address Cut BankDriller George Jensen Address Box 1993Date of Notice of appropriation of groundwater 4/69Date well started Apr 14 Date completed April 30Type of well Drilled Equipment used Cable tools
(Dug, driven, bored or drilled) (Churn, air, rotary or other)Water use: Domestic ☐ Municipal ☐ Stock ☐ Irrigation ☐
Industrial ☐ Drainage ☐ Other ☒

Indicate on the diagram the character and thickness of the different strata met with in drilling, such as soil, clay, shale, gravel, rock or sand, etc. Show depth at which water is encountered, thickness and character of water-bearing strata and height to which the water rises in the well.

Size of Drilled Hole	Size and Weight of Casing	From (Feet)	To (Feet)	PERFORATIONS		
				Kind Size	From (Feet)	To (Feet)
8"	85'		83	Cemented		
6 1/2"	70'			4 1/2"	175	183
				track		



Static Water Level for non-flowing well _____ feet.

Shut-in Pressure for Flowing well 136 feet.

Pumping Water Level _____ feet

at _____ gal. per minute.

Discharge in gal. per min. of flowing well _____

How Tested BallonLength of Test Ballon

Remarks: (Gravel packing, cementing, packers, type of shutoff) _____

Indicate location, use and place of use, if possible. Each small square represents 40 acres.

Grand from 176-50

(Continue on reverse side)

USE—If used for irrigation, industrial, drainage or other. Explain, state number of acres and location or other data (i.e.: Lot, Block and Addition).

no

Show exact depth of bottom.

This form to be prepared by driller, and three copies to be filed by the owner with the County Clerk and Recorder in the county in which the well is located, tissue copy to be retained by driller.

Please answer all questions. If not applicable, so state, otherwise the form will be returned.

Driller's License Number 30Driller's signature George Jensen45, 191

154769

FILED
at 1:15 o'clock P.M.
M. J. Nanni
County Clerk and Ex-officio Recorder
GLACIER COUNTY, MONTANA
K. A. Hegg
Deputy

File No. _____

T. 35 N. R. 6 W.

County. Glacier

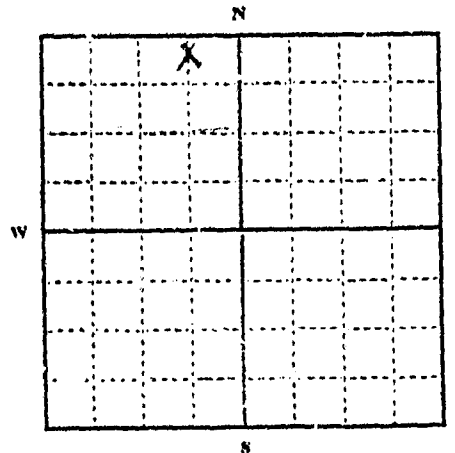
DUPLICATE BOARD
MONTANA WATER RESOURCES
RECEIVED

STATE OF MONTANA
ADMINISTRATOR OF GROUNDWATER CODE
OFFICE OF STATE ENGINEER

Notice of Appropriation of Groundwater

(Under Chapter 237, Montana Session Laws, 1961)

1. I, John C. Quist of Cut Bank
(Name of Appropriator) (Address) (Town)
County of Glacier, State of Montana, intend to appropriate groundwater in accordance with Chapter 237, Montana Session Laws of 1961.
2. The beneficial use to which water is to be applied is stock
(describe lands to be benefited, if for irrigation)
3. The rate of use in gallons per minute or miner's inches of groundwater claimed no irrigation
4. The annual period (inclusive dates) of intended use entire year
5. The probable or intended date of first beneficial use 1-1969
6. The probable or intended date of commencement and completion of the well* or wells*
4-15-1968 5-15-1968
7. The location, type, size and depth of well or wells contemplated 4" - 300'
4-15-1968
8. The probable or estimated depth of the water table or artesian aquifer 200'
9. Name, address and license number of the driller engaged Lawrence Cut Bank
Box 1793 Glacier 430
10. Give such other similar information as may be useful in carrying out the policy of this act



N.D. 1/4 Sec. 1 T. 35 N. R. 6 W.
Locate well or other means of development as accurately as possible on the plat.

Signature of Appropriator John C. Quist

Date 4-15-1968

* As defined in the Code Sec. 1 (c) "Well" means any artificial opening or excavation in the ground, however made, by which groundwater can be obtained or through which it flows under natural pressures or is artificially withdrawn.

Three copies of this notice are to be filed with County Clerk and Recorder of the county in which the well is located.

Please answer all questions. If not applicable, so state, otherwise the form will be returned.

Original to the County Clerk and Recorder; duplicate to the State Engineer; Triplicate to the Montana Bureau of Mines and Geology and Quadruplicate for the Appropriator.

45,153

File No. _____

T. 35 R. 6WCounty Deer

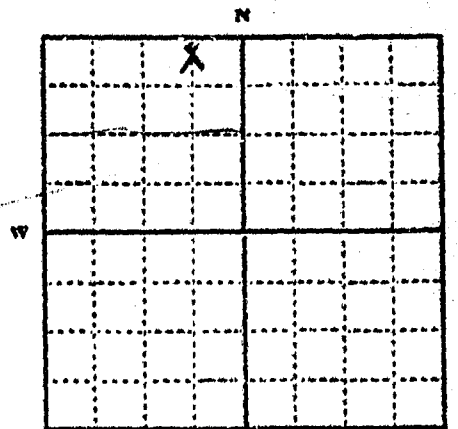
DUPLICATE BOARD
MONTANA WATER RESOURCES
RECEIVED

STATE OF MONTANA
ADMINISTRATOR OF GROUNDWATER CODE
OFFICE OF STATE ENGINEER

Notice of Appropriation of Groundwater

(Under Chapter 237, Montana Session Laws, 1961)

1. I, John C. Quist, of Cut Bank
(Name of Appropriator) (Address) (Town)
County of Glasgow, State of Montana, intend to appropriate groundwater in accordance with Chapter 237, Montana Session Laws of 1961.
2. The beneficial use to which water is to be applied is Stock
(describe lands to be benefited, if for irrigation)
3. The rate of use in gallons per minute or miner's inches of groundwater claimed no irrigation
4. The annual period (inclusive dates) of intended use entire year
5. The probable or intended date of first beneficial use 4-1969
6. The probable or intended date of commencement and completion of the well* or wells*
4-15-1969 5-15-1969
7. The location, type, size and depth of well or wells contemplated 4" - 200'
4-15-1969
8. The probable or estimated depth of the water table or artesian aquifer 200'
9. Name, address and license number of the driller engaged Les Jensen Cut Bank
DOT 1993 License #30
10. Give such other similar information as may be useful
in carrying out the policy of this act



N. 1/4 Sec. 26, T. 35, R. 6W
Locate well or other means of
development as accurately as
possible on the plat.

Signature of Appropriator John C. Quist

Date 4-15-1969

* As defined in the Code Sec. 1 (c) "Well" means any artificial opening or excavation in the ground, however made, by which groundwater can be obtained or through which it flows under natural pressures or is artificially withdrawn.

Three copies of this notice are to be filed with County Clerk and Recorder of the county in which the well is located.

Please answer all questions. If not applicable, so state, otherwise the form will be returned.

Original to the County Clerk and Recorder; duplicate to the State Engineer; Triplicate to the Montana Bureau of Mines and Geology and Quadruplicate for the Appropriator.

45,153

154630

FILED *P*
4:40 o'clock
4-5-69
M. L. Hamm
County Clerk and Ex-officio Recorder of
GLACIER COUNTY, MONTANA
James A. White Deputy

File No.

T. 35 R. 6

DUPLICATE

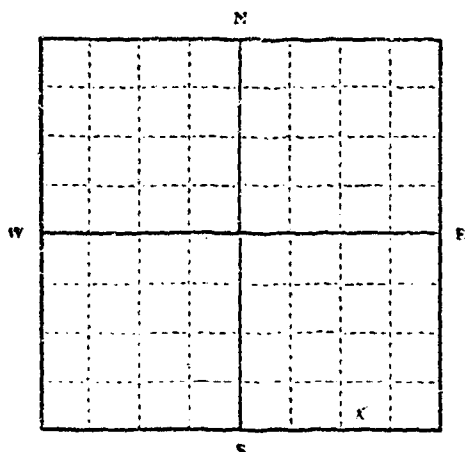
County Glacier

STATE OF MONTANA
ADMINISTRATOR OF GROUNDWATER CODE
OFFICE OF STATE ENGINEER

RECEIVED
DEC 23 1963

Declaration of Vested Groundwater Rights STATE ENGINEER
(Under Chapter 237, Montana Session Laws, 1961)

1. Harry Womble, of Santa Rita
(Name of Appropriator) (Address) (Town)
County of Glacier State of Montana
Have appropriated groundwater according to the Montana laws in effect prior to January 1, 1962, as follows:



$\frac{1}{4}$ Sec. 34 T. 35 R. 6

Indicate point of appropriation and place of use, if possible. Each small square represents 10 acres.

2. The beneficial use on which the claim is based Water For Home & Garden use
3. Date or approximate date of earliest beneficial use; and how continuous the use has been. 1954
4. The amount of groundwater claimed (in miner's inches or gallons per minute) 30 gal. per min.
5. If used for irrigation, give the acreage and description of the lands to which water has been applied and name of the owner thereof No Irrigation (Except lawn & Garden)
6. The means of withdrawing such water from the ground and the location of each well or other means of withdrawal Submersible pump SE & SE of Sec. 34, 35-6

7. The date of commencement and completion of the construction of the well, wells, or other works for withdrawal of groundwater. 1954
8. The depth of water table. 70 ft.
9. So far as it may be available, the type, size and depth of each well or the general specifications of any other works for the withdrawal of groundwater Drilled 6" Dia. 175 ft Depth
10. The estimated amount of groundwater withdrawn each year
11. The log of formations encountered in the drilling of each well if available Not Available
12. Such other information of a similar nature as may be useful in carrying out the policy of this act, including reference to book and page of any county record

Signature of Owner Harry Womble

Date Dec. 18, 1963

Three copies to be filed by the owner with the County Clerk and Recorder of the county in which the well is located.

Please answer all questions. If not applicable, so state, otherwise the form will be returned.

Original to the County Clerk and Recorder; Duplicate to the State Engineer; Triplicate to the Montana Bureau of Mines and Geology, and Quadruplicate for the Appropriator.

11510

138714

FILED

At 2:50 o'clock P.M.
1962
M. L. Henn
County Clerk and Ex-officio Recorder of
GLACIER COUNTY, MONTANA
By Thomas Henn Deputy

GA

File No.

T 35N R 6W

DUPLICATE

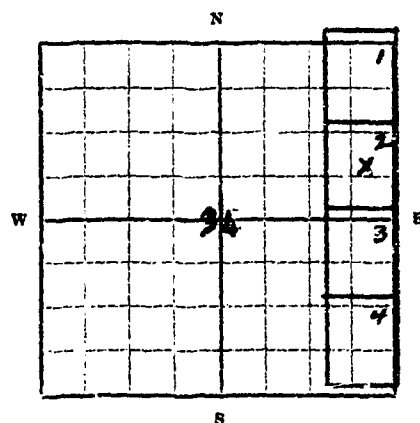
County Glacier

STATE OF MONTANA
ADMINISTRATOR OF GROUNDWATER CODE
OFFICE OF STATE ENGINEER

Declaration of Vested Groundwater Rights
(Under Chapter 237, Montana Session Laws, 1961)

STATE ENGINEER

1. Texaco Inc., Domestic Prod. Dept., of P. O. Box 277, Cut Bank
(Name of Appropriator) (Address) (Town)
County of Glacier State of Montana
have appropriated groundwater according to the Montana laws in effect prior to January 1, 1962, as follows:



Lot 2, Sec. 34

1/4 Sec. T35N R. 6W

Indicate point of appropriation
and place of use, if possible.
Each small square represents 10
acres.

2. The beneficial use on which the claim is based Domestic water supply
3. Date or approximate date of earliest beneficial use; and how continuous the use has been 5-29-36 and continuously to the present.
4. The amount of groundwater claimed (in miner's inches or gallons per minute) 2.92 GPM
5. If used for irrigation, give the acreage and description of the lands to which water has been applied and name of the owner thereof Not applicable
6. The means of withdrawing such water from the ground and the location of each well or other means of withdrawal 1 HP Reda Submersible electric pump.
7. The date of commencement and completion of the construction of the well, wells, or other works for withdrawal of groundwater 5-22-36 - 5-29-36
8. The depth of water table 130'
9. So far as it may be available, the type, size and depth of each well or the general specifications of any other works for the withdrawal of groundwater 49' of 10-3/4" 36# esg., 117' of 7" 22# esg. and 164' of 5-1/2" 17# esg. Total depth of well is 174'. Drilled with cable tools.
10. The estimated amount of groundwater withdrawn each year 300 bbls.
11. The log of formations encountered in the drilling of each well if available None
12. Such other information of a similar nature as may be useful in carrying out the policy of this act, including reference to book and page of any county record.

Signature of Owner


Texaco Inc.
By C. R. Smith
Date 12/10/62

Three copies to be filed by the owner with the County Clerk and Recorder of the county in which the well is located.

Please answer all questions. If not applicable, so state, otherwise the form will be returned.

Original to the County Clerk and Recorder; duplicate to the State Engineer; Triplicate to the School of Mines and Quadruplicate for the Appropriator.

2358



134509

FILED

at 8:25 o'clock A.M.
12-17 1962
Mr. Hanson
County Clerk and Ex-officio Recorder of
GLACIER COUNTY, MONTANA
By James L. [Signature] Deputy

G

File No.

T 35N R 6W

DUPLICATE

County Glacier

STATE OF MONTANA
ADMINISTRATOR OF GROUNDWATER CODE
OFFICE OF STATE ENGINEER

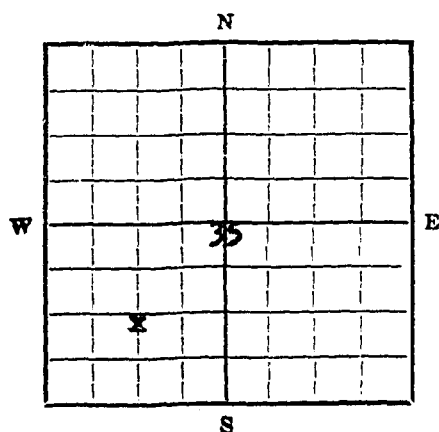
RECEIVED

Declaration of Vested Groundwater Rights

(Under Chapter 237, Montana Session Laws, 1961)

STATE ENGINEER

1. Texaco Inc., of Box 277, Cut Bank, Montana
(Name of Appropriator) (Address) (Town)
County of Glacier State of Montana
have appropriated groundwater according to the Montana laws in effect prior to January 1, 1962, as follows:



Sec. 35, T35N R. 6W

Indicate point of appropriation and place of use, if possible. Each small square represents 10 acres.

2. The beneficial use on which the claim is based Water injection into the Cut Bank Sand oil producing reservoir in secondary recovery operations.
3. Date or approximate date of earliest beneficial use, and how continuous the use has been Oct., 1952 thru Nov., 1957. Resumption of use anticipated this year and continuously thereafter.
4. The amount of groundwater claimed (in miner's inches or gallons per minute) 180 GPM
5. If used for irrigation, give the acreage and description of the lands to which water has been applied and name of the owner thereof Not applicable
6. The means of withdrawing such water from the ground and the location of each well or other means of withdrawal Submersible pump
7. The date of commencement and completion of the construction of the well, wells, or other works for withdrawal of groundwater Commenced 9-25-52, completed 10-14-52.
8. The depth of water table 1138'
9. So far as it may be available, the type, size and depth of each well or the general specifications of any other works for the withdrawal of groundwater 147' of 10-3/4" 32# csg., 3079' of 7" 20# csg., and sufficient tubing to reach the pump setting depth.
10. The estimated amount of groundwater withdrawn each year 2,299,500 Barrels
11. The log of formations encountered in the drilling of each well if available
Formation Tops: Upper Cut Bank 2854'
Lower Cut Bank 2885'
Madison 3062'
12. Such other information of a similar nature as may be useful in carrying out the policy of this act, including reference to book and page of any county record

Signature of Owner

Date

Three copies to be filed by the owner with the County Clerk and Recorder of the county in which the well is located.

Please answer all questions. If not applicable, so state, otherwise the form will be returned.

Original to the County Clerk and Recorder; duplicate to the State Engineer; Triplicate to the School of Mines and Quadruplicate for the Appropriator.

4165

135718

FILED

at 9:05 o'clock M.
4-11-63
M. L. Hamann
County Clerk and Ex-officio Recorder of
GLACIER COUNTY, MONTANA
By Emma Lehto Deputy

GROUNDWATER INDEX

Page OF

County Jefferson Twp. 250 Rge. 200

Sec.	Name of Appropriator	Type of Form	County File No.	Remarks
1	Wm. H. H. H.	604	132115	
2	Wm. H. H. H.	604	132116	
3	Wm. H. H. H.	604	132117	
4	Wm. H. H. H.	604	132118	
5	Wm. H. H. H.	604	132119	
6	Wm. H. H. H.	604	132120	
7	Wm. H. H. H.	604	132121	
8	Wm. H. H. H.	604	132122	
9	Wm. H. H. H.	604	132123	
10	Wm. H. H. H.	604	132124	
11	Wm. H. H. H.	604	132125	
12	Wm. H. H. H.	604	132126	
13	Wm. H. H. H.	604	132127	
14	Wm. H. H. H.	604	132128	
15	Wm. H. H. H.	604	132129	
16	Wm. H. H. H.	604	132130	
17	Wm. H. H. H.	604	132131	
18	Wm. H. H. H.	604	132132	
19	Wm. H. H. H.	604	132133	
20	Wm. H. H. H.	604	132134	
21	Wm. H. H. H.	604	132135	
22	Wm. H. H. H.	604	132136	
23	Wm. H. H. H.	604	132137	
24	Wm. H. H. H.	604	132138	
25	Wm. H. H. H.	604	132139	
26	Wm. H. H. H.	604	132140	
27	Wm. H. H. H.	604	132141	
28	Wm. H. H. H.	604	132142	
29	Wm. H. H. H.	604	132143	
30	Wm. H. H. H.	604	132144	
31	Wm. H. H. H.	604	132145	
32	Wm. H. H. H.	604	132146	
33	Wm. H. H. H.	604	132147	
34	Wm. H. H. H.	604	132148	
35	Wm. H. H. H.	604	132149	
36	Wm. H. H. H.	604	132150	
37	Wm. H. H. H.	604	132151	
38	Wm. H. H. H.	604	132152	
39	Wm. H. H. H.	604	132153	
40	Wm. H. H. H.	604	132154	
41	Wm. H. H. H.	604	132155	
42	Wm. H. H. H.	604	132156	
43	Wm. H. H. H.	604	132157	
44	Wm. H. H. H.	604	132158	
45	Wm. H. H. H.	604	132159	
46	Wm. H. H. H.	604	132160	
47	Wm. H. H. H.	604	132161	
48	Wm. H. H. H.	604	132162	
49	Wm. H. H. H.	604	132163	
50	Wm. H. H. H.	604	132164	
51	Wm. H. H. H.	604	132165	
52	Wm. H. H. H.	604	132166	
53	Wm. H. H. H.	604	132167	
54	Wm. H. H. H.	604	132168	
55	Wm. H. H. H.	604	132169	
56	Wm. H. H. H.	604	132170	
57	Wm. H. H. H.	604	132171	
58	Wm. H. H. H.	604	132172	
59	Wm. H. H. H.	604	132173	
60	Wm. H. H. H.	604	132174	
61	Wm. H. H. H.	604	132175	
62	Wm. H. H. H.	604	132176	
63	Wm. H. H. H.	604	132177	
64	Wm. H. H. H.	604	132178	
65	Wm. H. H. H.	604	132179	
66	Wm. H. H. H.	604	132180	
67	Wm. H. H. H.	604	132181	
68	Wm. H. H. H.	604	132182	
69	Wm. H. H. H.	604	132183	
70	Wm. H. H. H.	604	132184	
71	Wm. H. H. H.	604	132185	
72	Wm. H. H. H.	604	132186	
73	Wm. H. H. H.	604	132187	
74	Wm. H. H. H.	604	132188	
75	Wm. H. H. H.	604	132189	
76	Wm. H. H. H.	604	132190	
77	Wm. H. H. H.	604	132191	
78	Wm. H. H. H.	604	132192	
79	Wm. H. H. H.	604	132193	
80	Wm. H. H. H.	604	132194	
81	Wm. H. H. H.	604	132195	
82	Wm. H. H. H.	604	132196	
83	Wm. H. H. H.	604	132197	
84	Wm. H. H. H.	604	132198	
85	Wm. H. H. H.	604	132199	
86	Wm. H. H. H.	604	132200	
87	Wm. H. H. H.	604	132201	
88	Wm. H. H. H.	604	132202	
89	Wm. H. H. H.	604	132203	
90	Wm. H. H. H.	604	132204	
91	Wm. H. H. H.	604	132205	
92	Wm. H. H. H.	604	132206	
93	Wm. H. H. H.	604	132207	
94	Wm. H. H. H.	604	132208	
95	Wm. H. H. H.	604	132209	
96	Wm. H. H. H.	604	132210	
97	Wm. H. H. H.	604	132211	
98	Wm. H. H. H.	604	132212	
99	Wm. H. H. H.	604	132213	
100	Wm. H. H. H.	604	132214	

File No.

T. ... R. ...

DUPLICATE

County ...

STATE OF MONTANA
ADMINISTRATOR OF GROUNDWATER CODE
OFFICE OF STATE ENGINEER

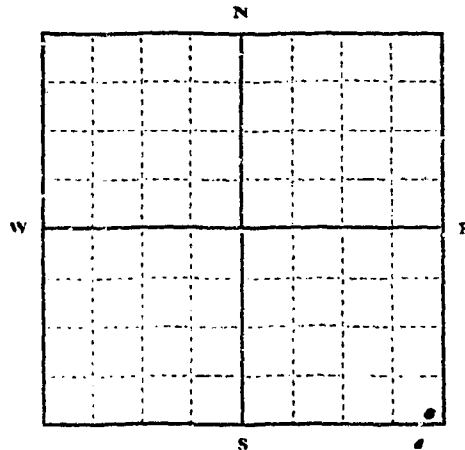
Declaration of Vested Groundwater Rights

(Under Chapter 237, Montana Session Laws, 1961)

RECEIVED
DEC 10 1963
STATE ENGINEER

1. William C. Halden, of Butte (Name of Appropriator) (Address) (Town)

County of Butte State of Montana
have appropriated groundwater according to the Montana laws in effect prior to January 1, 1962, as follows:



SW₄ SW₄ SW₄ Sec. 35 T. 35 R. 5

Indicate point of appropriation and place of use, if possible. Each small square represents 10 acres.

2. The beneficial use on which the claim is based pressure pump

3. Date or approximate date of earliest beneficial use; and how continuous the use has been 1911

4. The amount of groundwater claimed (in miner's inches or gallons per minute) 100 gallons per min.

5. If used for irrigation, give the acreage and description of the lands to which water has been applied and name of the owner thereof

6. The means of withdrawing such water from the ground and the location of each well or other means of withdrawal pressure pump

7. The date of commencement and completion of the construction of the well, wells, or other works for withdrawal of groundwater June 1911

8. The depth of water table 32.7 ft. depth of well water 200' deep.

9. So far as it may be available, the type, size and depth of each well or the general specifications of any other works for the withdrawal of groundwater

70 D Casing Best diameter of casing
Electric pressure pump deep well head 32.7' depth w/ 200'

10. The estimated amount of groundwater withdrawn each year 100,000 gal.

11. The log of formations encountered in the drilling of each well if available 100' deep

12. Such other information of a similar nature as may be useful in carrying out the policy of this act, including reference to book and page of any county record

Signature of Owner

Date

12/27/63

Three copies to be filed by the owner with the County Clerk and Recorder of the county in which the well is located.

Please answer all questions. If not applicable, so state, otherwise the form will be returned.

Original to the County Clerk and Recorder; Duplicate to the State Engineer; Triplicate to the Montana Bureau of Mines and Geology, and Quadruplicate for the Appropriator.

14790

138885

FILED *a*
at *10:45* o'clock *63*
12-27 19-
M. L. Namm
County Clerk and Ex-officio Recorder of
GLACIER COUNTY, MONTANA
Donald L. Lyle Deputy

File No.

T. 35 R. 5W

DUPLICATE

County Glacier

STATE OF MONTANA
ADMINISTRATOR OF GROUNDWATER CODE
OFFICE OF STATE ENGINEER

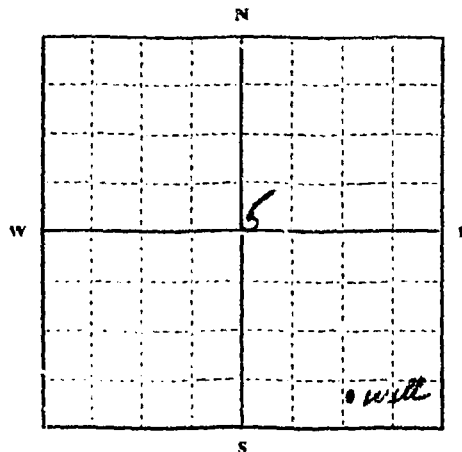
RECEIVED
DEC 27 1963

Declaration of Vested Groundwater Rights

(Under Chapter 237, Montana Session Laws, 1961)

STATE ENGINEER

1. Arville T. Schutte, of Box 313 East Park,
(Name of Appropriator) (Address) (Town)
County of Glacier State of Montana
have appropriated groundwater according to the Montana laws in effect prior to January 1, 1962, as follows:



SE 1/4 Sec. 5 T. 35 R. 5W

Indicate point of appropriation
and place of use, if possible. Each
small square represents 10 acres.

2. The beneficial use on which the claim is based Stock water
3. Date or approximate date of earliest beneficial use; and how continuous the use has been April 1909
it has not had continuous use
4. The amount of groundwater claimed (in miner's inches or gallons per minute) 7.5 min gals. per minute
5. If used for irrigation, give the acreage and description of the lands to which water has been applied and name of the owner thereof
not used
6. The means of withdrawing such water from the ground and the location of each well or other means of withdrawal
Pump & Pump jack
7. The date of commencement and completion of the construction of the well, wells, or other works for withdrawal of groundwater April 1909 completed in April of the same year
8. The depth of water table one hundred twenty feet
9. So far as it may be available, the type, size and depth of each well or the general specifications of any other works for the withdrawal of groundwater drilled, set and shot
one hundred forty five feet deep
10. The estimated amount of groundwater withdrawn each year 100,000 gals.
11. The log of formations encountered in the drilling of each well if available not available
12. Such other information of a similar nature as may be useful in carrying out the policy of this act, including reference to book and page of any county record none

Signature of Owner

Arville T. Schutte
Date 12/24/63

Three copies to be filed by the owner with the County Clerk and Recorder of the county in which the well is located.

Please answer all questions. If not applicable, so state, otherwise the form will be returned.

Original to the County Clerk and Recorder; Duplicate to the State Engineer; Triplicate to the Montana Bureau of Mines and Geology, and Quadruplicate for the Appropriator.

12379

1358 12

FILED

at 3:45 o'clock P.M.
1962
M. L. Thompson
County Clerk and Ex-officio Recorder for
GLACIER COUNTY, MONTANA
By M. L. Thompson Deputy

File No. _____

T. 35 R. 5W

DUPLICATE

County Glasgow

STATE OF MONTANA
ADMINISTRATOR OF GROUNDWATER CODE
OFFICE OF STATE ENGINEER

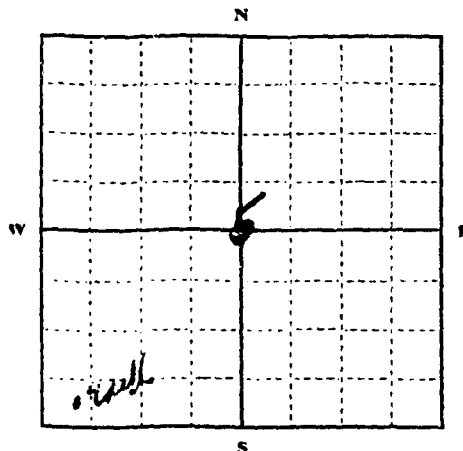
Declaration of Vested Groundwater Rights

(Under Chapter 237, Montana Session Laws, 1961)

RECEIVED
DEC 27 1963

STATE ENGINEER

1. Orville T. Schmitt, of Box 313 Cent Butte,
(Name of Appropriator) (Address) (Town)
County of Glasgow State of Montana
have appropriated groundwater according to the Montana laws in effect prior to January 1, 1962, as follows:



SW 1/4 Sec. 5 T. 35 R. 5W

Indicate point of appropriation
and place of use, if possible. Each
small square represents 10 acres.

2. The beneficial use on which the claim is based Home & stock water
3. Date or approximate date of earliest beneficial use; and how continuous the use has been April 1910, continuous use.
4. The amount of groundwater claimed (in miner's inches or gallons per minute) One gal. + a quarter a minute
5. If used for irrigation, give the acreage and description of the lands to which water has been applied and name of the owner thereof not used.
6. The means of withdrawing such water from the ground and the location of each well or other means of withdrawal Pump & pump jack
7. The date of commencement and completion of the construction of the well, wells, or other works for withdrawal of groundwater April 1910. Completed in April of the same year.
8. The depth of water table Eighty five feet.
9. So far as it may be available, the type, size and depth of each well or the general specifications of any other works for the withdrawal of groundwater drilled 8 1/2 inch hole. One hundred twenty feet deep.
10. The estimated amount of groundwater withdrawn each year 150,000 gallons.
11. The log of formations encountered in the drilling of each well if available not available.
12. Such other information of a similar nature as may be useful in carrying out the policy of this act, including reference to book and page of any county record None

Signature of Owner Orville T. SchmittDate 12/24/63

Three copies to be filed by the owner with the County Clerk and Recorder of the county in which the well is located.

Please answer all questions. If not applicable, so state, otherwise the form will be returned.

Original to the County Clerk and Recorder; Duplicate to the State Engineer; Triplicate to the Montana Bureau of Mines and Geology, and Quadruplicate for the Appropriator.

12318

138871

FILED

at 3:40 o'clock P.M.
12-26-1962
M. L. Hansen
County Clerk and Ex-officio Recorder of
GLACIER COUNTY, MONTANA
By *M. L. Hansen* Deputy

File No.

T. 55 R. 5

DUPLICATE

County Glacier

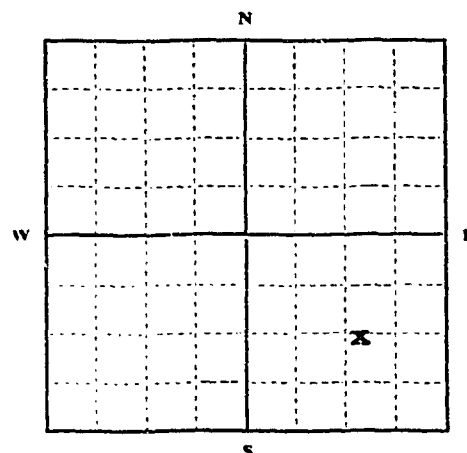
STATE OF MONTANA
ADMINISTRATOR OF GROUNDWATER CODE
OFFICE OF STATE ENGINEER

RECORDED
DEC 27 1963

Declaration of Vested Groundwater Rights

(Under Chapter 237, Montana Session Laws, 1961)

1. Axel Hanson, of Box 125 Cut Bank
(Name of Appropriator) (Address) (Town)
County of Glacier State of Montana
have appropriated groundwater according to the Montana laws in effect prior to January 1, 1962, as follows:



SE 1/4 SE 1/4

1/4 Sec. 5 T. 35 R. 5

Indicate point of appropriation
and place of use, if possible. Each
small square represents 10 acres.

2. The beneficial use on which the claim is based
garden irrigation, household & livestock use
3. Date or approximate date of earliest beneficial use; and how continuous the use has been Continuous since 1915
4. The amount of groundwater claimed (in miner's inches or gallons per minute) four miners inches
5. If used for irrigation, give the acreage and description of the lands to which water has been applied and name of the owner thereof
garden and lawn on home located within 100 yds of well.
6. The means of withdrawing such water from the ground and the location of each well or other means of withdrawal
Powered pump
7. The date of commencement and completion of the construction of the well, wells, or other works for withdrawal of groundwater About 1915
8. The depth of water table 50 feet from surface
9. So far as it may be available, the type, size and depth of each well or the general specifications of any other works for the withdrawal of groundwater drilled well to 160 feet. Well drilled by predecessors and interests and unknown to your affiant.
10. The estimated amount of groundwater withdrawn each year 100,000 gallons
11. The log of formations encountered in the drilling of each well if available unknown
12. Such other information of a similar nature as may be useful in carrying out the policy of this act, including reference to book and page of any county record not applicable

Signature of Owner

Axel G. HansonDate December 26, 1963

Three copies to be filed by the owner with the County Clerk and Recorder of the county in which the well is located.

Please answer all questions. If not applicable, so state, otherwise the form will be returned.

Original to the County Clerk and Recorder; Duplicate to the State Engineer; Triplicate to the Montana Bureau of Mines and Geology, and Quadruplicate for the Appropriator.

13374

138864

FILED
at 2:40 o'clock PM
12-26 1963
M. J. Quinn
Clerk of the Court
CLARK COUNTY, MONTANA
James L. Lott Deputy

File No.

T. 35 R. 5

DUPLICATE

County. Glacier

STATE OF MONTANA
ADMINISTRATOR OF GROUNDWATER CODE
OFFICE OF STATE ENGINEER

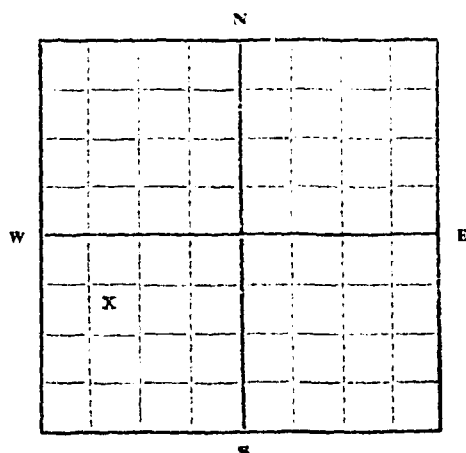
RECEIVED
OCT 28 1963

Declaration of Vested Groundwater Rights

(Under Chapter 237, Montana Session Laws, 1961)

STATE ENGINEER

1. Henry Lozing, Jr., of Cut Bank, Montana
(Name of Appropriator) (Address) (Town)
County of Glacier State of Montana
have appropriated groundwater according to the Montana laws in effect prior to January 1, 1962, as follows:



SE 1/4 NW 1/4 SW 1/4

1/4 Sec. 6, T35N R.5E

Indicate point of appropriation
and place of use, if possible.
Each small square represents 10
acres.

2. The beneficial use on which the claim is based.....
stock water and house use
3. Date or approximate date of earliest beneficial use; and how con-
tinuous the use has been Nov., 1944 continuous since then
4. The amount of groundwater claimed (in miner's inches or gallons
per minute).....unknown
5. If used for irrigation, give the acreage and description of the lands
to which water has been applied and name of the owner thereof
.....no
6. The means of withdrawing such water from the ground and the
location of each well or other means of withdrawal.....
flowing into tank and pumping into tank
7. The date of commencement and completion of the construction of the well, wells, or other works for with-
drawal of groundwater.....Nov., 1944
8. The depth of water table.....4 ft. from ground level
9. So far as it may be available, the type, size and depth of each well or the general specifications of any other
works for the withdrawal of groundwater.....
6" hole - 80 ft. well
10. The estimated amount of groundwater withdrawn each year.....unknown
11. The log of formations encountered in the drilling of each well if available.....unknown
12. Such other information of a similar nature as may be useful in carrying out the policy of this act, including
reference to book and page of any county record.....

Signature of Owner.....

Henry Lozing Jr.
Date.....10-25-63

Three copies to be filed by the owner with the County Clerk and Recorder of the county in which the well is located.

Please answer all questions. If not applicable, so state, otherwise the form will be returned.

Original to the County Clerk and Recorder; duplicate to the State Engineer; Triplicate to the Montana Bureau of Mines and Geology, and Quaduplicate for the Appropriator.

6660

137881

FILED

at 1:25 o'clock P.M.
10-25-63
M. J. Nanni
County Clerk and Ex-officio Recorder of
GLACIER COUNTY, MONTANA
Lita Hegg Deputy

File No.....

DUPLICATE

T. 35N R. 5W

County Glacier

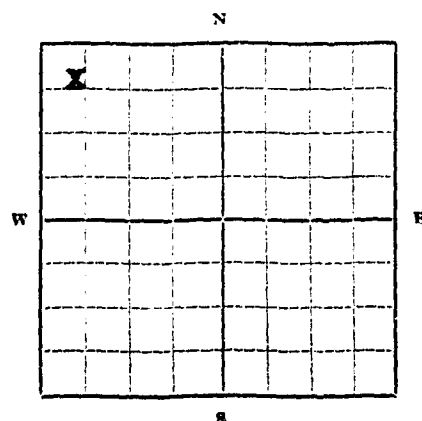
STATE OF MONTANA
ADMINISTRATOR OF GROUNDWATER CODE
OFFICE OF STATE ENGINEER

RECEIVED

Declaration of Vested Groundwater Rights
(Under Chapter 237, Montana Session Laws, 1961)

STATE ENGINEER

1. The Montana Power Company, of 40 East Broadway Butte
(Name of Appropriator) (Address) (Town)
County of Glacier State of Montana
have appropriated groundwater according to the Montana laws in effect prior to January 1, 1962, as follows:



NW 1/4 Sec. 7 T. 35N R. 5W

Indicate point of appropriation and place of use, if possible. Each small square represents 10 acres.

2. The beneficial use on which the claim is based Industrial
3. Date or approximate date of earliest beneficial use; and how continuous the use has been Sept. 1948
4. The amount of groundwater claimed (in miner's inches or gallons per minute) 35 gallons per minute - 24 hours per day
5. If used for irrigation, give the acreage and description of the lands to which water has been applied and name of the owner thereof
6. The means of withdrawing such water from the ground and the location of each well or other means of withdrawal Well
7. The date of commencement and completion of the construction of the well, wells, or other works for withdrawal of groundwater Completed Aug. 21, 1948
8. The depth of water table
9. So far as it may be available, the type, size and depth of each well or the general specifications of any other works for the withdrawal of groundwater 365' 5 1/2" casing set on bottom with 40' of perforations
10. The estimated amount of groundwater withdrawn each year 109,500 gallons
11. The log of formations encountered in the drilling of each well if available Sand and shale until Two Medicine was encountered
12. Such other information of a similar nature as may be useful in carrying out the policy of this act, including reference to book and page of any county record

(CORPORATE SEAL)
ATTEST:

[Signature]
Its Secretary

THE MONTANA POWER COMPANY

Signature of Owner By [Signature]
Vice President
Date February 1, 1962

Three copies to be filed by the owner with the County Clerk and Recorder of the county in which the well is located.

Please answer all questions. If not applicable, so state, otherwise the form will be returned.

Original to the County Clerk and Recorder; duplicate to the State Engineer; Triplicate to the Montana Bureau of Mines and Geology and Quadruplicate for the Appropriator.

131952

Copy

FILED

at *6:50* o'clock *a*.m.
April 12 19*62*
M. L. Hansen
County Clerk and Ex-officio Recorder of
GLACIER COUNTY, MONTANA
By *Eita Hegg* Deputy

File No.

T. R.

DUPLICATE

County.

STATE OF MONTANA
ADMINISTRATOR OF GROUNDWATER CODE
OFFICE OF STATE ENGINEER

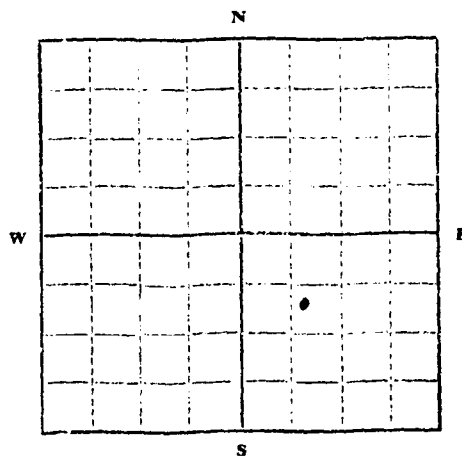
RECEIVED
DEC 6 1963

Declaration of Vested Groundwater Rights

(Under Chapter 237, Montana Session Laws, 1961)

STATE ENGINEER

1. Ellen Nelson, of P. O. Box 2176
(Name of Appropriator) (Address) (Town)
County of Glacier State of Montana
have appropriated groundwater according to the Montana laws in effect prior to January 1, 1962, as follows:



SE $\frac{1}{4}$ NW $\frac{1}{4}$ Sec 10 T 35 R 5.

Indicate point of appropriation
and place of use, if possible.
Each small square represents 10
acres.

2. The beneficial use on which the claim is based household, livestock, garden irrigation.
3. Date or approximate date of earliest beneficial use; and how continuous the use has been 1914 to present date.
4. The amount of groundwater claimed (in miner's inches or gallons per minute) 3 gallons per minute.
5. If used for irrigation, give the acreage and description of the lands to which water has been applied and name of the owner thereof only for garden use.
6. The means of withdrawing such water from the ground and the location of each well or other means of withdrawal electric pump.
7. The date of commencement and completion of the construction of the well, wells, or other works for withdrawal of groundwater In year 1914.
8. The depth of water table 20 feet from top.
9. So far as it may be available, the type, size and depth of each well or the general specifications of any other works for the withdrawal of groundwater 8 inch casing with 2 inch pipe inside.
10. The estimated amount of groundwater withdrawn each year 750,000 gal.
11. The log of formations encountered in the drilling of each well if available not available
12. Such other information of a similar nature as may be useful in carrying out the policy of this act, including reference to book and page of any county record.

Signature of Owner Ellen Nelson

Date Dec. 4, 1963.

Three copies to be filed by the owner with the County Clerk and Recorder of the county in which the well is located.

Please answer all questions. If not applicable, so state, otherwise the form will be returned.

Original to the County Clerk and Recorder; duplicate to the State Engineer; Triplicate to the Montana Bureau of Mines and Geology, and Quadruplicate for the Appropriator.

File No.

T. R.

DUPLICATE

County.

STATE OF MONTANA
ADMINISTRATOR OF GROUNDWATER CODE
OFFICE OF STATE ENGINEER

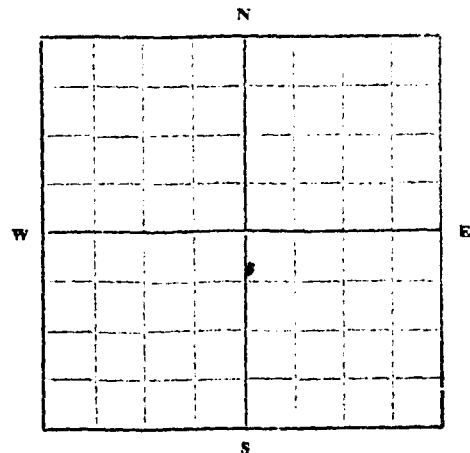
Declaration of Vested Groundwater Rights

(Under Chapter 237, Montana Session Laws, 1961)

RECEIVED
DEC 6 1963

STATE ENGINEER

1. Ellen Nelson of P. O. Box 2176
(Name of Appropriator) (Address) (Town)
County of Glacier State of Montana
have appropriated groundwater according to the Montana laws in effect prior to January 1, 1962 as follows:



NW 1/4 NW 1/4 SE 1/4

Sec 19 T35 R.5

Indicate point of appropriation
and place of use, if possible.
Each small square represents 10
acres.

2. The beneficial use on which the claim is based livestock use,
trees and garden.
3. Date or approximate date of earliest beneficial use; and how con-
tinuous the use has been 1954.
4. The amount of groundwater claimed (in miner's inches or gallons
per minute) 5 gals. per minute.
5. If used for irrigation, give the acreage and description of the lands
to which water has been applied and name of the owner thereof
Only for livestock use, trees and garden.
6. The means of withdrawing such water from the ground and the
location of each well or other means of withdrawal Electric
pump.

7. The date of commencement and completion of the construction of the well, wells, or other works for with-
drawal of groundwater 1954.
8. The depth of water table 20 feet from top.
9. So far as it may be available, the type, size and depth of each well or the general specifications of any other
works for the withdrawal of groundwater 6 inch casing
10. The estimated amount of groundwater withdrawn each year 900,000 gal.
11. The log of formations encountered in the drilling of each well if available No
12. Such other information of a similar nature as may be useful in carrying out the policy of this act, including
reference to book and page of any county record

Signature of Owner

Ellen Nelson

Date Dec. 4, 1963.

Three copies to be filed by the owner with the County Clerk and Recorder of the county in which the well is
located.

Please answer all questions. If not applicable, so state, otherwise the form will be returned.

Original to the County Clerk and Recorder; duplicate to the State Engineer; Triplicate to the Montana Bureau
of Mines and Geology, and Quadruplicate for the Appropriator.

7907

File No.

T35N R. 5W

DUPLICATE

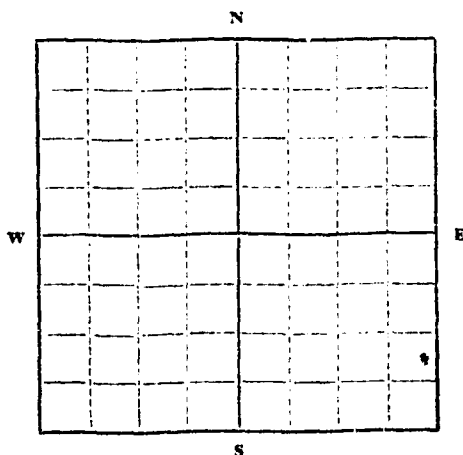
County Glacier

STATE OF MONTANA
ADMINISTRATOR OF GROUNDWATER CODE
OFFICE OF STATE ENGINEER

RECEIVED
DEC 18 1963

Declaration of Vested Groundwater Rights
(Under Chapter 237, Montana Session Laws, 1961)

1. Theodore H. Koepfke, of Box 605 Cut Bank
(Name of Appropriator) (Address) (Town)
County of Glacier State of Montana
have appropriated groundwater according to the Montana laws in effect prior to January 1, 1962, as follows:



SE $\frac{1}{4}$ SE $\frac{1}{4}$ Sec. 11 T35N R. 5W

Indicate point of appropriation
and place of use, if possible.
Each small square represents 10
acres.

2. The beneficial use on which the claim is based stock and domestic.
3. Date or approximate date of earliest beneficial use; and how continuous the use has been 1947 and used continuously.
4. The amount of groundwater claimed (in miner's inches or gallons per minute) 5 gallons per minute.
5. If used for irrigation, give the acreage and description of the lands to which water has been applied and name of the owner thereof
6. The means of withdrawing such water from the ground and the location of each well or other means of withdrawal electric plunger pump.
7. The date of commencement and completion of the construction of the well, wells, or other works for withdrawal of groundwater May 1, 1947 commenced to May 15, 1947.
8. The depth of water table 150 feet.
9. So far as it may be available, the type, size and depth of each well or the general specifications of any other works for the withdrawal of groundwater Well is 225 feet deep. Pipe in hole is 225 feet and perforated. Tubing is 210 feet.
10. The estimated amount of groundwater withdrawn each year 900,000
11. The log of formations encountered in the drilling of each well if available None
Water comes from the Eagle formation.
12. Such other information of a similar nature as may be useful in carrying out the policy of this act, including reference to book and page of any county record

Signature of Owner Theodore H. Koepfke

Date Dec. 13, 1963

Three copies to be filed by the owner with the County Clerk and Recorder of the county in which the well is located.

Please answer all questions. If not applicable, so state, otherwise the form will be returned.

Original to the County Clerk and Recorder; duplicate to the State Engineer; Triplicate to the Montana Bureau of Mines and Geology, and Quadruplicate for the Appropriator.

10291

138606

FILED
at 8:30 o'clock A.M.
1962
M. L. Nassini
County Clerk and Ex-officio Recorder of
GLACIER COUNTY, MONTANA
By Rita Higg Deputy

File No.

T. 35 R. 5

DUPLICATE

County Glacier

STATE OF MONTANA
ADMINISTRATOR OF GROUNDWATER CODE
OFFICE OF STATE ENGINEER

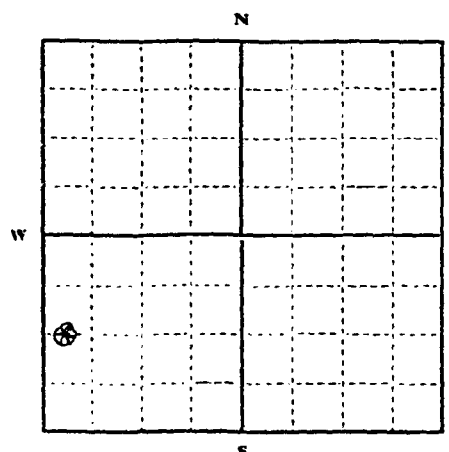
RECEIVED
DEC 26 1963

Declaration of Vested Groundwater Rights

(Under Chapter 237, Montana Session Laws, 1961)

STATE ENGINEER

1. Ella M. Berger, of Box 45, Cut Bank, Montana
(Name of Appropriator) (Address) (Town)
County of Glacier State of Montana
have appropriated groundwater according to the Montana laws in effect prior to January 1, 1962, as follows:



SW $\frac{1}{4}$ Sec. 12 T. 35 R. 5

Indicate point of appropriation and place of use, if possible. Each small square represents 10 acres.

2. The beneficial use on which the claim is based Stock, domestic, limited irrigation
3. Date or approximate date of earliest beneficial use; and how continuous the use has been 1930 to 1932
continuously
4. The amount of groundwater claimed (in miner's inches or gallons per minute) five gallons per minute
5. If used for irrigation, give the acreage and description of the lands to which water has been applied and name of the owner thereof
Lawns, garden, trees, yard
6. The means of withdrawing such water from the ground and the location of each well or other means of withdrawal
Electric plunger pump
7. The date of commencement and completion of the construction of the well, wells, or other works for withdrawal of groundwater.
8. The depth of water table 100 ft
9. So far as it may be available, the type, size and depth of each well or the general specifications of any other works for the withdrawal of groundwater
five inch perforated casing 215 ft
190 ft. 2" tubing
10. The estimated amount of groundwater withdrawn each year 900,000
11. The log of formations encountered in the drilling of each well if available Eagle sand stone
12. Such other information of a similar nature as may be useful in carrying out the policy of this act, including reference to book and page of any county record.

Signature of Owner

Ella M. Berger

Date December 23, 1963

Three copies to be filed by the owner with the County Clerk and Recorder of the county in which the well is located.

Please answer all questions. If not applicable, so state, otherwise the form will be returned.

Original to the County Clerk and Recorder; Duplicate to the State Engineer; Triplicate to the Montana Bureau of Mines and Geology, and Quadruplicate for the Appropriator.

2150

138795

138795

FILED
at 9:45 o'clock P.M.
Dec 23 1963
M. L. Narani
County Clerk and Ex-officio Recorder of
GLACIER COUNTY, MONTANA
By Rita Hegg Deputy

File No.

T. 35N R. 5W

DUPLICATE

County Glacier

STATE OF MONTANA
ADMINISTRATOR OF GROUNDWATER CODE
OFFICE OF STATE ENGINEER

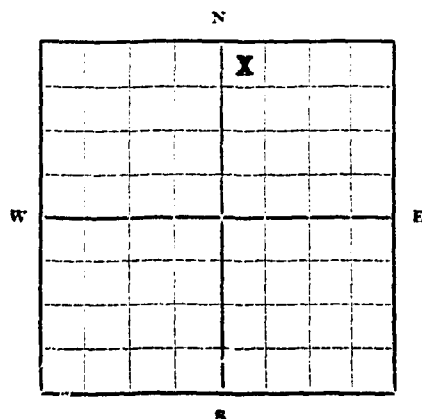
RECEIVED

Declaration of Vested Groundwater Rights

(Under Chapter 237, Montana Session Laws, 1961)

STATE ENGINEER

1. The Montana Power Company, of 40 East Broadway, Butte
(Name of Appropriator) (Address) (Town)
County of Glacier State of Montana
have appropriated groundwater according to the Montana laws in effect prior to January 1, 1962, as follows:



NW 1/4 NE 1/4 Sec. 15, T. 35N R. 5W.

Indicate point of appropriation and place of use, if possible. Each small square represents 10 acres.

2. The beneficial use on which the claim is based Domestic consumption
3. Date or approximate date of earliest beneficial use; and how continuous the use has been 1948
4. The amount of groundwater claimed (in miner's inches or gallons per minute) 7 gallons per minute - 24 hours per day
5. If used for irrigation, give the acreage and description of the lands to which water has been applied and name of the owner thereof
6. The means of withdrawing such water from the ground and the location of each well or other means of withdrawal Well
7. The date of commencement and completion of the construction of the well, wells, or other works for withdrawal of groundwater 1948
8. The depth of water table
9. So far as it may be available, the type, size and depth of each well or the general specifications of any other works for the withdrawal of groundwater 260' 6-5/8" casing with bottom 40' perforated
10. The estimated amount of groundwater withdrawn each year 10,000 gallons
11. The log of formations encountered in the drilling of each well if available
12. Such other information of a similar nature as may be useful in carrying out the policy of this act, including reference to book and page of any county record

(CORPORATE SEAL)
ATTEST:

[Signature]
Its Secretary

THE MONTANA POWER COMPANY

Signature of Owner: By [Signature]
Vice President
Date: February 1, 1962

Three copies to be filed by the owner with the County Clerk and Recorder of the county in which the well is located.

Please answer all questions. If not applicable, so state, otherwise the form will be returned.

Original to the County Clerk and Recorder; duplicate to the State Engineer; Triplicate to the Montana Bureau of Mines and Geology and Quadruplicate for the Appropriator.

131950

Copy

FILED
at *8:30* o'clock *A.M.*
April 12 19*62*
M. L. Namini
County Clerk and Ex-officio Recorder of
GLACIER COUNTY, MONTANA
By *Eita Heag* Deputy

File No.

DUPLICATE

T 35 R 5

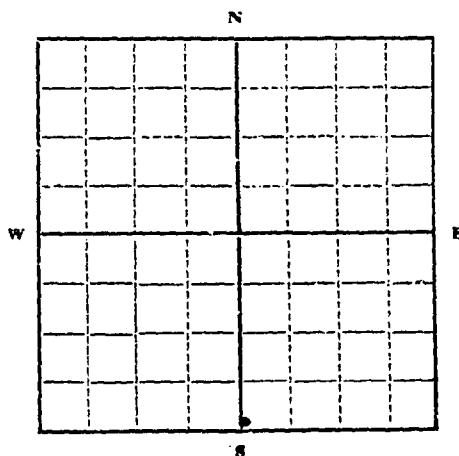
County Glacier

STATE OF MONTANA
ADMINISTRATOR OF GROUNDWATER CODE
OFFICE OF STATE ENGINEER

Declaration of Vested Groundwater Rights

(Under Chapter 237, Montana Session Laws, 1961)

1. Glenn Lindberg, of Box 318 Cut Bank
(Name of Appropriator) (Address) (Town)
County of Glacier State of Montana
have appropriated groundwater according to the Montana laws in effect prior to January 1, 1962, as follows:



SW 1/4 Sec 15 T35 R5

Indicate point of appropriation
and place of use, if possible.
Each small square represents 10
acres.

2. The beneficial use on which the claim is based House hold
4 Farmstead water supply
3. Date or approximate date of earliest beneficial use; and how continuous the use has been June 1943 in continuous
use since then
4. The amount of groundwater claimed (in miner's inches or gallons per minute) 4 gals / min
5. If used for irrigation, give the acreage and description of the lands to which water has been applied and name of the owner thereof
6. The means of withdrawing such water from the ground and the location of each well or other means of withdrawal
Pump located near well
7. The date of commencement and completion of the construction of the well, wells, or other works for withdrawal of groundwater June 1943
8. The depth of water table 270
9. So far as it may be available, the type, size and depth of each well or the general specifications of any other works for the withdrawal of groundwater approx 280 ft drilled well
10. The estimated amount of groundwater withdrawn each year 250,000 gals
11. The log of formations encountered in the drilling of each well if available water in Eagle
Series
12. Such other information of a similar nature as may be useful in carrying out the policy of this act, including reference to book and page of any county record

Signature of Owner

Date 30 Jan 63

Three copies to be filed by the owner with the County Clerk and Recorder of the county in which the well is located.

Please answer all questions. If not applicable, so state, otherwise the form will be returned.

Original to the County Clerk and Recorder; duplicate to the State Engineer; Triplicate to the Montana Bureau of Mines and Geology, and Quadruplicate for the Appropriator.

3472

134996

FILED
at 9:50 o'clock P.M.
Jan 30 1963
M. L. Nassima
County Clerk and Ex-officio Recorder of
GLACIER COUNTY, MONTANA
By Rita Hegg Deputy

15816 ✓

FILED

at 9:45 o'clock A.M.
7-27-1922
M. J. [Signature]
County Clerk and Ex-officio Recorder of
GLACIER COUNTY, MONTANA
By [Signature] Deputy

File No. _____

DUPLICATE

T. _____

County _____

LOG

STATE OF MONTANA
ADMINISTRATOR OF GROUNDWATER CODE
STATE WATER CONSERVATION BOARD

Notice of Completion of Groundwater
Appropriation by Means of Well
DEVELOPED AFTER JANUARY 1, 1962

(Under Chapter 237 Montana Session Laws, 1961, as amended)

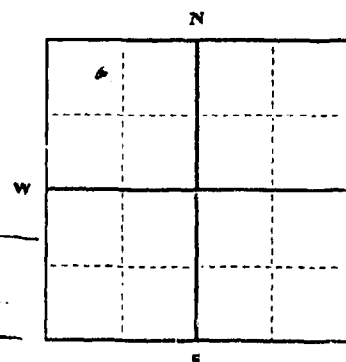
Owner Alvin Jensen Address Cut BankDriller George Jensen Address _____

Date of Notice of appropriation of groundwater _____

Date well started June 23 Date completed July 13Type of well _____ Equipment used _____
(Dug, driven, bored or drilled) (Churn drill, rotary or other)Water use: Domestic ☐ Municipal ☐ Stock ☐ Irrigation ☐
Industrial ☐ Drainage ☐ Other ☐

Indicate on the diagram the character and thickness of the different strata met with in drilling, such as soil, clay, shale, gravel, rock or sand, etc. Show depth at which water is encountered, thickness and character of water-bearing strata and height to which the water rises in the well.

Size of Drilled Hole	Size and Weight of Casing	From (Feet)	To (Feet)	Kind Size	PERFORATIONS
6 1/2	4 1/2	120	100	120	21
	6 1/2	100	100	100	21
	6 1/2	100	100	100	21



Static Water Level for non-flowing well _____ feet.

Shut-in Pressure for Flowing Well _____

Pumping Water Level _____ feet

at _____ gal. per minute.

Discharge in gal. per min. of flowing well _____

How Tested BargeLength of Test 1 hrRemarks: (Gravel packing, cementing, pack-off type of shutoff) top to bottomFeet Gravel

(Continue on reverse side)

USE—If used for irrigation, industrial, drainage or other. Explain, state number of acres and location or other data (i.e.: Lot, Block and Addition).

Top of Ground

(Elev. above sea level) 3991

Clay Soil
25' Sand Stone

30' Some water
1 gal per min

110' water
2 1/2 gal per min

Date 158162
Record
27 day of July
1976, at 9:15
o'clock AM.

1/4 Sec. 18 T. 35 N. R. 5 W
Indicate location of well and place of use, if possible. Each small square represents 40 acres.

Show exact depth of bottom.

This form to be prepared by driller, and three copies to be filed by the owner with the County Clerk and Recorder in the county in which the well is located, tissue copy to be retained by driller.

Please answer all questions. If not applicable, so state, otherwise the form will be returned.

Driller's License Number

George Jensen
Driller's Signature

47290

File No.

T. R.

DUPLICATE

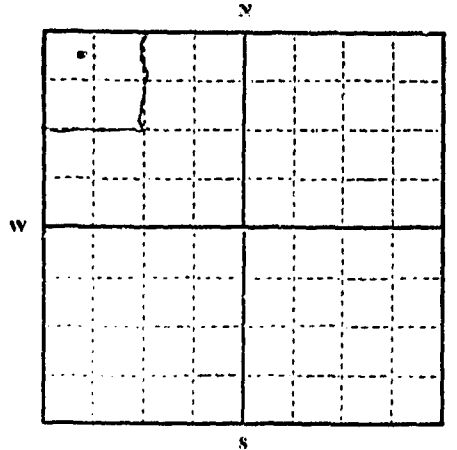
County.

STATE OF MONTANA
ADMINISTRATOR OF GROUNDWATER CODE
OFFICE OF STATE ENGINEER

Notice of Appropriation of Groundwater

(Under Chapter 237, Montana Session Laws, 1961)

- I, Richard L. White, Jr. of Box 337 Libby
(Name of Appropriator) (Address) (Town)
County of Liberty, State of Montana, intend to appropriate groundwater in accordance with Chapter 237, Montana Session Laws of 1961.
- The beneficial use to which water is to be applied is irrigation
(describe lands to be benefited, if for irrigation)
- The rate of use in gallons per minute or miner's inches of groundwater claimed 14 gal
- The annual period (inclusive dates) of intended use March 1 to June 1
- The probable or intended date of first beneficial use July 1
- The probable or intended date of commencement and completion of the well* or wells* July 3
- The location, type, size and depth of well or wells contemplated about 33'
- The probable or estimated depth of the water table or artesian aquifer 35'
- Name, address and license number of the driller engaged 6
Libby
- Give such other similar information as may be useful in carrying out the policy of this act.



Doc. No. 158003
Filed for record
this 7 day of July
A. D. 19 70, at Libby
o'clock PM

N. 1/4 Sec. 18 T. 54 N. R. 54 W.
Locate well or other means of development as accurately as possible on the plat.

Signature of Appropriator Richard L. White, Jr.

Date June 27 1970

- As defined in the Code Sec. 1 (c) "Well" means any artificial opening or excavation in the ground, however made, by which groundwater can be obtained or through which it flows under natural pressures or is artificially withdrawn.

Three copies of this notice are to be filed with County Clerk and Recorder of the county in which the well is located.

Please answer all questions. If not applicable, so state, otherwise the form will be returned.

Original to the County Clerk and Recorder; duplicate to the State Engineer; Triplicate to the Montana Bureau of Mines and Geology and Quadruplicate for the Appropriator.

47292

158003

FILED

at 10:45 o'clock A.M.
10-20
W. L. Hanson
County Clerk and Ex-officio Recorder of
GLACIER COUNTY, MONTANA
By William Hanson Deputy

9. Name, address and license number of the driller engaged.....

W. L. Hanson

10. Give such other similar information as may be useful

DUPLICATE

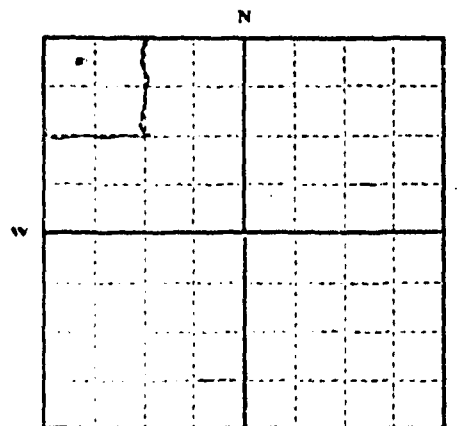
T. 23 N. R. 6 E. 18

County.....

STATE OF MONTANA
ADMINISTRATOR OF GROUNDWATER CODE
OFFICE OF STATE ENGINEER

Notice of Appropriation of Groundwater
(Under Chapter 237, Montana Session Laws, 1961)

1. I, William D. Beckel (Name of Appropriator) of Box 377 (Address) Big Lake (Town) County of Blaine, State of Montana, intend to appropriate groundwater in accordance with Chapter 237, Montana Session Laws of 1961.
2. The beneficial use to which water is to be applied is.....
(Describe lands to be benefited, if for irrigation)
3. The rate of use in gallons per minute or miner's inches of groundwater claimed 14 gpm
4. The annual period (inclusive dates) of intended use from June 1 to September 1
5. The probable or intended date of first beneficial use July 15
6. The probable or intended date of commencement and completion of the well* or wells* July 15
7. The location, type, size and depth of well or wells contemplated 1 1/2" 20'
8. The probable or estimated depth of the water table or artesian aquifer 100'
9. Name, address and license number of the driller engaged C. J. B. Smith
10. Give such other similar information as may be useful in carrying out the policy of this act.....



Doc. No. 158003
Filed for record
this 17 day of July
A. D. 19 70 at Helena
o'clock PM

N. 1/4 Sec. 19 T. 23 N. R. 6 E.
Locate well or other means of
development as accurately as
possible on the plat.

Signature of Appropriator William D. Beckel

Date June 27 1970

- * As defined in the Code Sec. 1 (c) "Well" means any artificial opening or excavation in the ground, however made, by which groundwater can be obtained or through which it flows under natural pressures or is artificially withdrawn."

Three copies of this notice are to be filed with County Clerk and Recorder of the county in which the well is located.

Please answer all questions. If not applicable, so state, otherwise the form will be returned.

Original to the County Clerk and Recorder; duplicate to the State Engineer; Triplicate to the Montana Bureau of Mines and Geology and Quadruplicate for the Appropriator.

47292

File No.

DUPLICATE

T. 35 R. 5

County Glover

STATE OF MONTANA
ADMINISTRATOR OF GROUNDWATER CODE
OFFICE OF STATE ENGINEER

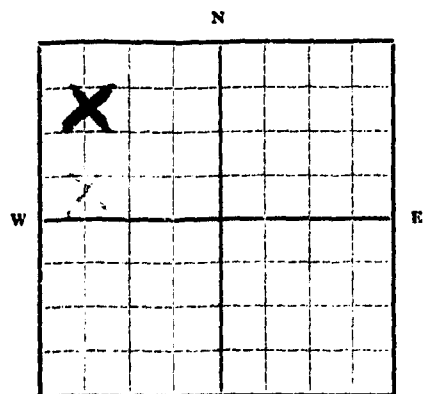
**Notice of Completion of Groundwater
Appropriation by Means of Well**

(Under Chapter 237, Montana Session Laws, 1961)

Owner: Paul Johnson Address: cul BankhartDriller: Ernest W. Peterson Address: cul BankhartDate: June 28, 1962 Notice of Appropriation of GroundwaterDate well started June 28, 1962 Date Completed July 2, 1962Type of well drilled Equipment Used rotary
(dug, driven, bored or (Churn, drill, rotary or
drilled) other)Water Use: Domestic ☐ Municipal ☐ Stock ☒ Irrigation ☐
Industrial ☐ Drainage ☐ Other ☐

Indicate on the diagram the character and thickness of the different strata met with in drilling, such as soil, clay, shale, gravel, rock or sand, etc. Show depth at which water is encountered, thickness and character of water-bearing strata and height to which the water rises in the well.

Size of Drilled Hole	Size and Weight of Casing	From (Feet)	To (Feet)	PERFORATIONS		
				Kind Size	From (Feet)	To (Feet)
5 5/8	4 1/2 gal. 6.15	0	224	2 1/8" rock	180	224



NW 1/4 Sec. 30 T. 35 R. 5W

Indicate location of well and place of use, if possible. Each small square represents 10 acres.

Show exact depth of bottom.

Static Water Level for non-flowing Well 150 feet.

Shut-in Pressure for Flowing Well

Pumping Water Level 150 feet at 7 gal. per minute.

Discharge in gal. per min. of flowing well

How Tested air + bail Length of Test 42 min.

Remarks: (Gravel packing, cementing, packers, type of shutoff, location of place of use of groundwater if not at well, and any other similar pertinent information, including number of

acres irrigated, if used for irrigation)

11
Driller's License Number

Ernest W. Peterson
Driller's Signature

This form to be prepared by driller, and three copies to be filed by the owner with the County Clerk and Recorder in the county in which the well is located.

Please answer all questions. If not applicable, so state, otherwise the form will be returned.

Original to the County Clerk and Recorder; duplicate to the State Engineer; Triplicate to the School of Mines and Quadruplicate for the Appropriator.

1828

132850

FILED
at 9:25 o'clock A.M.
July 13 1962
M. J. Harrison
County Clerk and Ex-officio Recorder of
GLACIER COUNTY, MONTANA
By Rita Hegg Deputy

File No.

DUPLICATE

T. 35N R. 5W

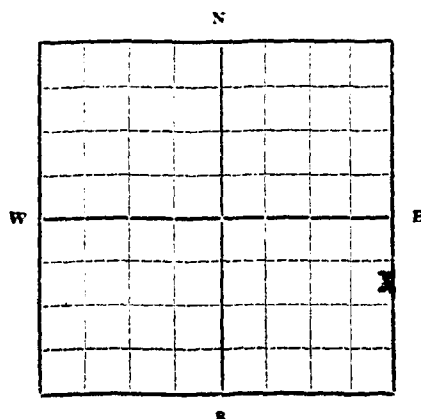
County Glacier

STATE OF MONTANA
ADMINISTRATOR OF GROUNDWATER CODE
OFFICE OF STATE ENGINEER

Declaration of Vested Groundwater Rights
(Under Chapter 237, Montana Session Laws, 1961)

STATE ENGINEER

1. The Montana Power Company of 40 East Broadway Butte
(Name of Appropriator) (Address) (Town)
County of Glacier State of Montana
have appropriated groundwater according to the Montana laws in effect prior to January 1, 1962, as follows:



NE 1/4 Sec. 21, T35N R. 5W

Indicate point of appropriation and place of use, if possible. Each small square represents 10 acres.

2. The beneficial use on which the claim is based Domestic consumption
3. Date or approximate date of earliest beneficial use; and how continuous the use has been 1932
4. The amount of groundwater claimed (in miner's inches or gallons per minute) 4 gallons per minute - 24 hours per day
5. If used for irrigation, give the acreage and description of the lands to which water has been applied and name of the owner thereof
6. The means of withdrawing such water from the ground and the location of each well or other means of withdrawal Well

7. The date of commencement and completion of the construction of the well, wells, or other works for withdrawal of groundwater 1932
8. The depth of water table
9. So far as it may be available, the type, size and depth of each well or the general specifications of any other works for the withdrawal of groundwater 210' deep
10. The estimated amount of groundwater withdrawn each year 125,000 gallons
11. The log of formations encountered in the drilling of each well if available
12. Such other information of a similar nature as may be useful in carrying out the policy of this act, including reference to book and page of any county record

(CORPORATE SEAL)

ATTEST:

[Signature]
Its Secretary

THE MONTANA POWER COMPANY

Signature of Owner By [Signature]

Vice President

Date February 1, 1962

Three copies to be filed by the owner with the County Clerk and Recorder of the county in which the well is located.

Please answer all questions. If not applicable, so state, otherwise the form will be returned.

Original to the County Clerk and Recorder; duplicate to the State Engineer; Triplicate to the Montana Bureau of Mines and Geology and Quadruplicate for the Appropriator.

131954

Copy
FILED
a
4:50 o'clock M.
April 2, 1962
M. L. Harmon
County Clerk and Ex-officio Recorder of
GLACIER COUNTY, MONTANA
By *Pete Heag* Deputy

File No.

T. 35N R. 5W

DUPLICATE

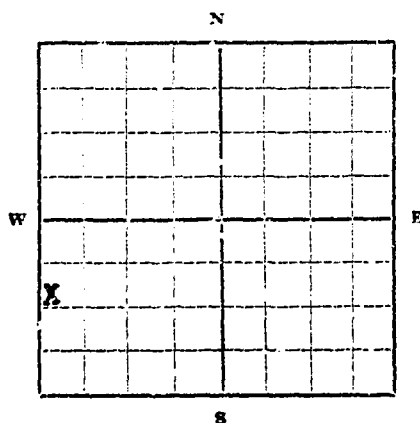
County Glacier

STATE OF MONTANA
ADMINISTRATOR OF GROUNDWATER CODE
OFFICE OF STATE ENGINEER

Declaration of Vested Groundwater Rights
(Under Chapter 237, Montana Session Laws, 1961)

RECEIVED
STATE ENGINEER

1. The Montana Power Company, of 40 East Broadway, Butte
(Name of Appropriator) (Address) (Town)
County of Glacier State of Montana
have appropriated groundwater according to the Montana laws in effect prior to January 1, 1962, as follows:



NW 1/4 SW 1/4 Sec. 22, T35N R. 5W

Indicate point of appropriation and place of use, if possible. Each small square represents 10 acres.

2. The beneficial use on which the claim is based Domestic consumption
3. Date or approximate date of earliest beneficial use; and how continuous the use has been 1940
4. The amount of groundwater claimed (in miner's inches or gallons per minute) 7 gallons per minute - 24 hours per day
5. If used for irrigation, give the acreage and description of the lands to which water has been applied and name of the owner thereof
6. The means of withdrawing such water from the ground and the location of each well or other means of withdrawal Well
7. The date of commencement and completion of the construction of the well, wells, or other works for withdrawal of groundwater 1940
8. The depth of water table
9. So far as it may be available, the type, size and depth of each well or the general specifications of any other works for the withdrawal of groundwater Tubing set at 216' - total depth 216'
10. The estimated amount of groundwater withdrawn each year 360,000 gallons
11. The log of formations encountered in the drilling of each well if available Sand and shale until Eagle Sand was encountered
12. Such other information of a similar nature as may be useful in carrying out the policy of this act, including reference to book and page of any county record

(CORPORATE SEAL)

ATTEST:

[Signature]
Its Secretary

THE MONTANA POWER COMPANY

Signature of Owner [Signature]

Vice President

Date February 1, 1962

Three copies to be filed by the owner with the County Clerk and Recorder of the county in which the well is located.

Please answer all questions. If not applicable, so state, otherwise the form will be returned.

Original to the County Clerk and Recorder; duplicate to the State Engineer; Triplicate to the Montana Bureau of Mines and Geology and Quadruplicate for the Appropriator.

131955

Copy

FILED
at 8:55 o'clock *a*
April 2 19 *62*
M. L. Hamma
County Clerk and Ex-officio Recorder of
GLACIER COUNTY MONTANA
By *Rita Hegg* Deputy

File No.....

T. 35N R. 5W

DUPLICATE

County Glacier

STATE OF MONTANA
ADMINISTRATOR OF GROUNDWATER CODE
OFFICE OF STATE ENGINEER

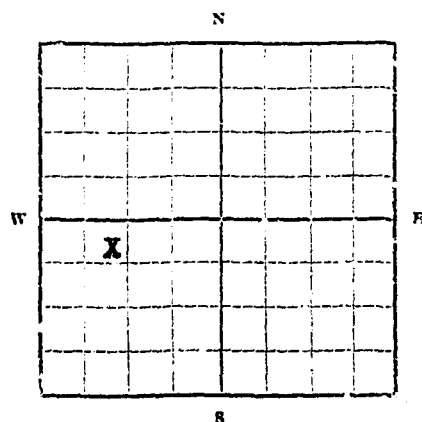
RECEIVED

Declaration of Vested Groundwater Rights

(Under Chapter 237, Montana Session Laws, 1961)

STATE ENGINEER

1. The Montana Power Company of 40 East Broadway Butte
(Name of Appropriator) (Address) (Town)
County of Glacier State of Montana
have appropriated groundwater according to the Montana laws in effect prior to January 1, 1962, as follows:



NW 1/4 Sec. 22, T35N R. 5W

Indicate point of appropriation and place of use, if possible. Each small square represents 10 acres.

2. The beneficial use on which the claim is based Domestic consumption and fire protection
3. Date or approximate date of earliest beneficial use; and how continuous the use has been October 1960
4. The amount of groundwater claimed (in miner's inches or gallons per minute) 7.5 gallons per minute - 24 hours per day
5. If used for irrigation, give the acreage and description of the lands to which water has been applied and name of the owner thereof
6. The means of withdrawing such water from the ground and the location of each well or other means of withdrawal Well
7. The date of commencement and completion of the construction of the well, wells, or other works for withdrawal of groundwater 3/22/60 to 4/17/60
8. The depth of water table 90' static waterhead
9. So far as it may be available, the type, size and depth of each well or the general specifications of any other works for the withdrawal of groundwater 326' of 5 1/2" galvanized casing - pump at 320'
10. The estimated amount of groundwater withdrawn each year 365,000 gallons
11. The log of formations encountered in the drilling of each well if available Sand and shale until Eagle Sand was encountered at 289'
Good porosity from 310' to 325'
12. Such other information of a similar nature as may be useful in carrying out the policy of this act, including reference to book and page of any county record

(CORPORATE SEAL)

ATTEST:

[Signature]
Its Secretary

THE MONTANA POWER COMPANY

Signature of Owner By [Signature]

Vice President

Date February 1, 1962

Three copies to be filed by the owner with the County Clerk and Recorder of the county in which the well is located.

Please answer all questions. If not applicable, so state, otherwise the form will be returned.

Original to the County Clerk and Recorder; duplicate to the State Engineer; Triplicate to the Montana Bureau of Mines and Geology and Quadruplicate for the Appropriator.

131953

Copy

FILED

at *8:45* o'clock *a*
April 2 19*62*
M. L. Hamme
County Clerk and Ex-officio Recorder of
GLACIER COUNTY, MONTANA
Lita Hegg Deputy

File No.

T. 35 R. 5

DUPLICATE

County Glacier

STATE OF MONTANA
ADMINISTRATOR OF GROUNDWATER CODE
OFFICE OF STATE ENGINEER

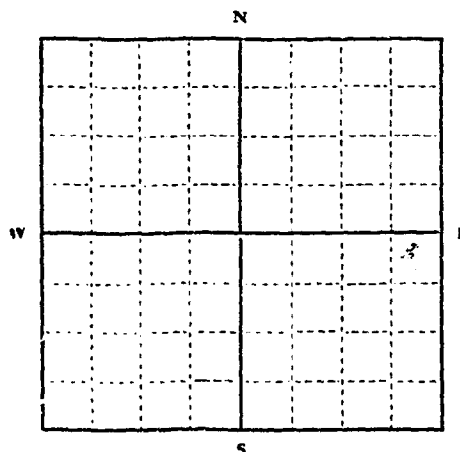
RECEIVED
JAN 8 1964

Declaration of Vested Groundwater Rights

(Under Chapter 237, Montana Session Laws, 1961)

1. Louis DeZort, of Box 276, Cut Bank
(Name of Appropriator) (Address) (Town)

County of Glacier State of Montana
have appropriated groundwater according to the Montana laws in effect prior to January 1, 1962, as follows:



Indicate point of appropriation
and place of use, if possible. Each
small square represents 10 acres.

2. The beneficial use on which the claim is based on livestock.
3. Date or approximate date of earliest beneficial use; and how continuous the use has been 1912.
4. The amount of groundwater claimed (in miner's inches or gallons per minute) 100%
5. If used for irrigation, give the acreage and description of the lands to which water has been applied and name of the owner thereof no.
6. The means of withdrawing such water from the ground and the location of each well or other means of withdrawal windmill, gas engine and pump jack.
7. The date of commencement and completion of the construction of the well, wells, or other works for withdrawal of groundwater don't know.
8. The depth of water table 200 feet.
9. So far as it may be available, the type, size and depth of each well or the general specifications of any other works for the withdrawal of groundwater not available.
10. The estimated amount of groundwater withdrawn each year 100,000 gallons.
11. The log of formations encountered in the drilling of each well if available no record.
12. Such other information of a similar nature as may be useful in carrying out the policy of this act, including reference to book and page of any county record no record.

Signature of Owner [Signature]

Date 2-20-64

Three copies to be filed by the owner with the County Clerk and Recorder of the county in which the well is located.

Please answer all questions. If not applicable, so state, otherwise the form will be returned.

Original to the County Clerk and Recorder; Duplicate to the State Engineer; Triplicate to the Montana Bureau of Mines and Geology, and Quadruplicate for the Appropriator.

19300

138964

FILED
3:45 P.M.
12-30-1963
M. L. G. N. N. N. N. N.
C. L. G. N. N. N. N. N. N.
G. L. G. N. N. N. N. N. N.
B. L. G. N. N. N. N. N. N.

File No.

DUPLICATE

STATE OF MONTANA
ADMINISTRATOR OF GROUNDWATER CODE
OFFICE OF STATE ENGINEER

T. 35 N. R. 5 W.

County, Glacier

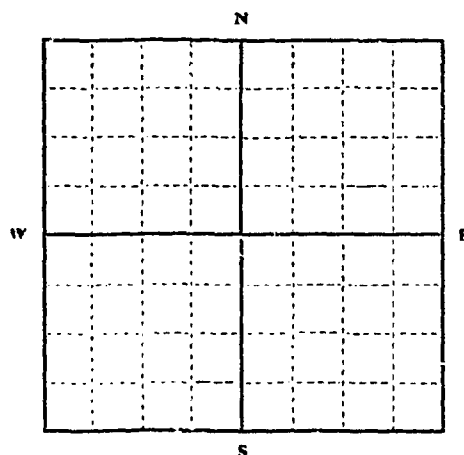
JAN 3 1964

ENGINEER

Declaration of Vested Groundwater Rights

(Under Chapter 237, Montana Session Laws, 1961)

1. George DeZort, of Box 276 Cut Bank
(Name of Appropriator) (Address) (Town)
County of Glacier State of Montana
have appropriated groundwater according to the Montana laws in effect prior to January 1, 1962, as follows:



NW 1/4 Sec. 24 T. 35 R. 5

Indicate point of appropriation
and place of use, if possible. Each
small square represents 10 acres.

2. The beneficial use on which the claim is based on livestock
3. Date or approximate date of earliest beneficial use; and how continuous the use has been 1916. Intermittently.
4. The amount of groundwater claimed (in miner's inches or gallons per minute) 100%
5. If used for irrigation, give the acreage and description of the lands to which water has been applied and name of the owner thereof No
6. The means of withdrawing such water from the ground and the location of each well or other means of withdrawal pump
7. The date of commencement and completion of the construction of the well, wells, or other works for withdrawal of groundwater 1916
8. The depth of water table 200 feet
9. So far as it may be available, the type, size and depth of each well or the general specifications of any other works for the withdrawal of groundwater 6 inch casing and 3 inch cylinder.
10. The estimated amount of groundwater withdrawn each year Unknown.
11. The log of formations encountered in the drilling of each well if available not available.
12. Such other information of a similar nature as may be useful in carrying out the policy of this act, including reference to book and page of any county record no record.

Signature of Owner

George DeZort

Date

12/30/63

Three copies to be filed by the owner with the County Clerk and Recorder of the county in which the well is located.

Please answer all questions. If not applicable, so state, otherwise the form will be returned.

Original to the County Clerk and Recorder; Duplicate to the State Engineer; Triplicate to the Montana Bureau of Mines and Geology, and Quadruplicate for the Appropriator.

19323

138989

FILED

at 4:31 o'clock P. M.
12-31 1963
M. L. Namm
C. L. Namm
CLARK COUNTY, ILLINOIS
BY M. L. Namm

GW3

File No.

T. 35 N. R. 5 W.

DUPLICATE

County Glacier

STATE OF MONTANA
ADMINISTRATOR OF GROUNDWATER CODE
OFFICE OF STATE ENGINEER

RECEIVED
JAN 9 1964

Notice of Completion of Groundwater Appropriation Without Well

(Under Chapter 237 Montana Session Laws, 1961)

Date of Appropriation of Groundwater 1914

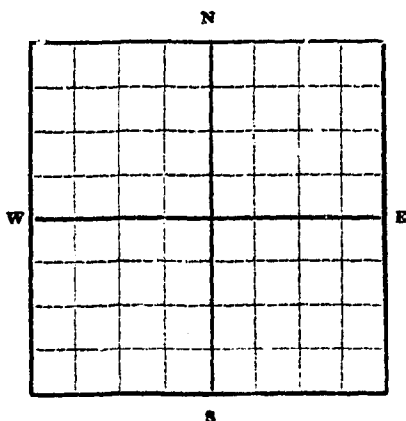
Owner George DeZort Address Cut Bank, Montana

Contractor (if any) No

Address of Contractor

Date Started 1914 Date Completed 1916

Describe means of obtaining groundwater without a well "as by sub-irrigation and other natural processes". Include depth to water when applicable. Natural run off and springs.



..... 1/4 Sec. 26 T. 35 R. 5 W

Indicate point of appropriation and place of use, if possible.

Quantity of water developed and used with explanation of method used to measure or estimate such amount. If use is intermittent estimate approximate lengths of periods of use

50 acre feet. Area times the average depth.

Used the year around for livestock watering and

flood irrigation.

Signature of Owner George DeZort

Date 12/30/63

This form to be prepared by contractor (if any), otherwise by the owner.

Three copies of this notice are to be filed with the County Clerk and Recorder of the county in which the works are located.

Please answer all questions. If not applicable, so state, otherwise the form will be returned.

Original to the County Clerk and Recorder; duplicate to the State Engineer; Triplicate to the School of Mines and Quadruplicate for the Appropriator.

138986

FILED

at 4:35 o'clock P.M.
12-31-1963
M. L. Hansen
County Clerk and Ex-Officio Recorder of
GLACIER COUNTY, MONTANA
By *M. L. Hansen*

File No.

DUPLICATE

T. 35 N. R. 5 W.

County, *Spencer*

STATE OF MONTANA
 ADMINISTRATOR OF GROUNDWATER CODE 1964
 OFFICE OF STATE ENGINEER

Notice of Completion of Groundwater Appropriation Without Well

(Under Chapter 237 Montana Session Laws, 1961)

Date of Appropriation of Groundwater *1964*
 Owner *George Hezert* Address *East Bank Mont.*

Contractor (if any) *None*

Address of Contractor

Date Started *1964* Date Completed *1966*

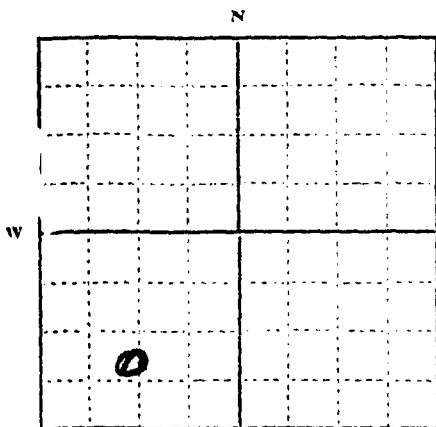
Describe means of obtaining groundwater without a well "as by
 sub-irrigation and other natural processes". Include depth to
 water when applicable. *Natural sur. off*

and springs

ity of water developed and used with explanation of method
 to measure or estimate such amount. If use is intermittent

estimate approximate lengths of periods of use. *Continuous*

*use app 2 acres per - used
 the year around for livestock
 watering and food irrigation*

Signature of Owner *George Hezert*Date *12-20-1963*

SW 1/4 Sec. 26 T35 R5W

Indicate point of appropriation
 and place of use, if possible.

This form to be prepared by contractor (if any), otherwise by the owner.

Three copies of this notice are to be filed with the County Clerk and Recorder of the county in which the works are located.

Please answer all questions. If not applicable, so state, otherwise the form will be returned.

Original to the County Clerk and Recorder; duplicate to the State Engineer; Triplicate to the Montana Bureau of Mines and Geology and Quadruplicate for the Appropriator.

138930

FILED

at *11:15* o'clock *P.M.*
12-12 19*63*
M. L. Peterson
County Clerk & Ex-Officio Recorder of
GLACIER COUNTY, MONTANA
By *M. L. Peterson* deputy