

File "B"
No. 1351
Indexed
By

58199

State of Montana,
Golden Valley County, ST

Filed this 12th day of
May A. D. 1911
at 10:00 o'clock P. M.

[Signature]
County Recorder.

Rec'd \$2,000.00

[Faint handwritten notes and stamps, including a vertical stamp on the right edge that reads "RECORDED" and "INDEXED"]

GW 3

Approved Stock Form—State Publishing Co., Helena, Montana—42199

6N-21E

File No. R-1048

T. Six R. Twenty One

DUPLICATE

County Golden Valley

STATE OF MONTANA
ADMINISTRATOR OF GROUNDWATER CODE
OFFICE OF STATE ENGINEER

RECEIVED
JAN 6 1964

STATE ENGINEER

Notice of Completion of Groundwater Appropriation
Without Well

(Under Chapter 237 Montana Session Laws, 1961)

Date of Appropriation of Groundwater 1913

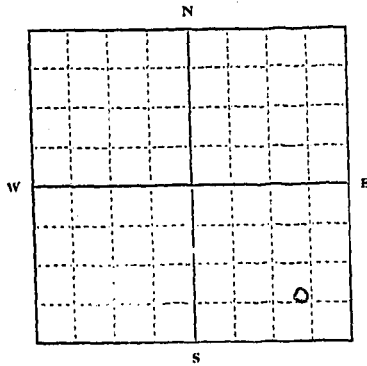
Owner Jurgen Harms Address Belmont, Montana

Contractor (if any) _____

Address of Contractor _____

Date Started _____ Date Completed _____

Describe means of obtaining groundwater without a well "as by sub-irrigation and other natural processes". Include depth to water when applicable. Natural spring which forms a small creek.



SE 1/4 of Sec 32, T. 6, R. 21

Indicate point of appropriation and place of use, if possible.

Quantity of water developed and used with explanation of method used to measure or estimate such amount. If use is intermittent

estimate approximate lengths of periods of use year around.

Signature of Owner Jurgen Harms

Date December 30, 1963

This form to be prepared by contractor (if any), otherwise by the owner.

Three copies of this notice are to be filed with the County Clerk and Recorder of the county in which the works are located.

Please answer all questions. If not applicable, so state, otherwise the form will be returned.

Original to the County Clerk and Recorder; duplicate to the State Engineer; Triplicate to the Montana Bureau of Mines and Geology and Quadruplicate for the Appropriator.

23796

File "B"
No. 1048
Indexed
By *VLM*

53840

State of Montana, } SS.
Golden Valley County, }
Filed this 31 day of
Dec A. D. 1963
at 9:18 o'clock P.M.
Elyakth M. Traubey
County Recorder.
Vera L. Martins
Deputy.

File No. B 811

T. 6 N R 21 E

DUPLICATE

County Golden Valley

STATE OF MONTANA
ADMINISTRATOR OF GROUNDWATER CODE
OFFICE OF STATE ENGINEER

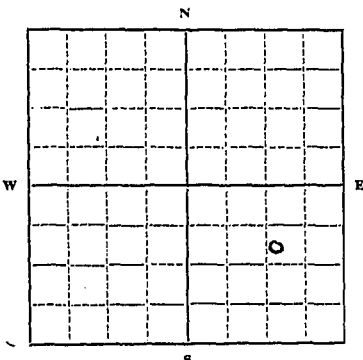
RECEIVED
DEC 31 1962

Declaration of Vested Groundwater Rights

(Under Chapter 237, Montana Session Laws, 1961)

STATE ENGINEER

1. Jurgen Harms, of Belmont
(Name of Appropriator) (Address) (Town)
County of Golden Valley State of Montana
have appropriated groundwater according to the Montana laws in effect prior to January 1, 1962, as follows:



S 1/4 E Sec 34 T. 6 R. 21

Indicate point of appropriation and place of use, if possible. Each small square represents 10 acres.

- 2. The beneficial use on which the claim is based Livestock
- 3. Date or approximate date of earliest beneficial use; and how continuous the use has been 1948
- 4. The amount of groundwater claimed (in miner's inches or gallons per minute) fifteen gallons per minute
- 5. If used for irrigation, give the acreage and description of the lands to which water has been applied and name of the owner thereof not used for irrigation
- 6. The means of withdrawing such water from the ground and the location of each well or other means of withdrawal Pump and Engine
- 7. The date of commencement and completion of the construction of the well, wells, or other works for withdrawal of groundwater 1948
- 8. The depth of water table 60 ft.
- 9. So far as it may be available, the type, size and depth of each well or the general specifications of any other works for the withdrawal of groundwater 180 ft. deep
- 10. The estimated amount of groundwater withdrawn each year 800,000 gal.
- 11. The log of formations encountered in the drilling of each well if available unavailable
- 12. Such other information of a similar nature as may be useful in carrying out the policy of this act, including reference to book and page of any county record

Signature of Owner Jurgen Harms
Date Dec 27, 1962

Three copies to be filed by the owner with the County Clerk and Recorder of the county in which the well is located.

Please answer all questions. If not applicable, so state, otherwise the form will be returned.

Original to the County Clerk and Recorder; duplicate to the State Engineer; Triplicate to the Montana Bureau of Mines and Geology, and Quadruplicate for the Appropriator.

53096

File	"B"
No.	811
Indexed	✓
by	phf

State of Montana, } SS.
Golden Valley County, }

Filed this 28 day of
December A. D. 1962
at 2:19 o'clock P.M.

Elizabeth M. Franberg
County Recorder.

Charles K. Hod
Dec 27th 62 County Clerk

File No. B-913

T. 6 N. 21 E

DUPLICATE

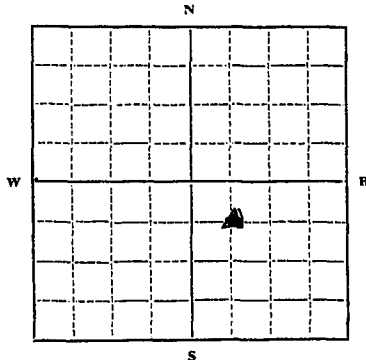
County Golden Valley

STATE OF MONTANA
ADMINISTRATOR OF GROUNDWATER CODE
OFFICE OF STATE ENGINEER

RECEIVED
DEC 23 1963

Declaration of Vested Groundwater Rights
(Under Chapter 237, Montana Session Laws, 1961)

1. Schaff Bros of Box 134 Belmont
(Name of Appropriator) (Address) (Town)
County of Golden Valley State of Montana
have appropriated groundwater according to the Montana laws in effect prior to January 1, 1962, as follows:



SE 1/4 Sec. 35 T. 6 R. 21

Indicate point of appropriation and place of use, if possible. Each small square represents 40 acres.

- 2. The beneficial use on which the claim is based.....Stock Water
- 3. Date or approximate date of earliest beneficial use; and how continuous the use has been.....December 1947
approx. 1 acre of every year
- 4. The amount of groundwater claimed (in miner's inches or gallons per minute).....20 gal Per Minute
- 5. If used for irrigation, give the acreage and description of the lands to which water has been applied and name of the owner thereof.....None
- 6. The means of withdrawing such water from the ground and the location of each well or other means of withdrawal.....Windmill & pump jack

7. The date of commencement and completion of the construction of the well, wells, or other works for withdrawal of groundwater.....December of 1947

8. The depth of water table.....90 ft. to water level

9. So far as it may be available, the type, size and depth of each well or the general specifications of any other works for the withdrawal of groundwater.....Case, casing, 150 ft. deep, 60 ft. water in hole

10. The estimated amount of groundwater withdrawn each year.....300,000 gal.

11. The log of formations encountered in the drilling of each well if available.....Unknown

12. Such other information of a similar nature as may be useful in carrying out the policy of this act, including reference to book and page of any county record.....None

Signature of Owner Lyntina Schaff
Frank Schaff
Date Dec 5, 1963

Three copies to be filed by the owner with the County Clerk and Recorder of the county in which the well is located.

Please answer all questions. If not applicable, so state, otherwise the form will be returned.

Original to the County Clerk and Recorder; duplicate to the State Engineer; Triplicate to the Montana Bureau of Mines and Geology, and Quadruplicate for the Appropriator.

File "B"
913
Indexed ✓
By *Wm*

53686

State of Montana, } SS.
Golden Valley County, }
Filed this 19 day of
Dec A. D. 1963
at 1:25 o'clock P.M.
Elizabeth M. I. Rowley
County Recorder.
Vera L. Martin
Deputy

File No. B-912

T. 6 N R. 21 E
County Golden Valley

DUPLICATE

STATE OF MONTANA
ADMINISTRATOR OF GROUNDWATER CODE
OFFICE OF STATE ENGINEER

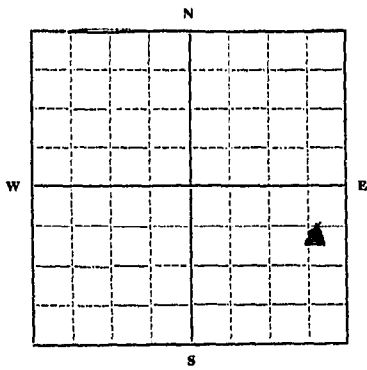
RECEIVED
DEC 23 1963

STATE ENGINEER

Declaration of Vested Groundwater Rights

(Under Chapter 237, Montana Session Laws, 1961)

1. Schaff Bros of Box 134 Belmont
(Name of Appropriator) (Address) (Town)
County of Golden Valley State of Montana
have appropriated groundwater according to the Montana laws in effect prior to January 1, 1962, as follows:



..... 1/4 Sec. T. R.
Indicate point of appropriation and place of use, if possible. Each small square represents 10 acres.

2. The beneficial use on which the claim is based Stock water

3. Date or approximate date of earliest beneficial use; and how continuous the use has been Before 1928 and used all year

4. The amount of groundwater claimed (in miner's inches or gallons per minute) 5 gal. per minute

5. If used for irrigation, give the acreage and description of the lands to which water has been applied and name of the owner thereof None

6. The means of withdrawing such water from the ground and the location of each well or other means of withdrawal Pump Jack

7. The date of commencement and completion of the construction of the well, wells, or other works for withdrawal of groundwater Before 1928

8. The depth of water table 50 ft. to water

9. So far as it may be available, the type, size and depth of each well or the general specifications of any other works for the withdrawal of groundwater binhole, 80 ft. deep with 30 ft. of water in hole

10. The estimated amount of groundwater withdrawn each year 300,000 Gal.

11. The log of formations encountered in the drilling of each well if available Unknown

12. Such other information of a similar nature as may be useful in carrying out the policy of this act, including reference to book and page of any county record None

Signature of Owner Frank Schaff
Date Dec 5, 1963

Three copies to be filed by the owner with the County Clerk and Recorder of the county in which the well is located.

Please answer all questions. If not applicable, so state, otherwise the form will be returned.

Original to the County Clerk and Recorder; duplicate to the State Engineer; Triplicate to the Montana Bureau of Mines and Geology, and Quadruplicate for the Appropriator.

File "B"
No. 912
Indexed
By *W. L. Martin*

53685

State of Montana, } SS.
Golden Valley County, }

Filed this 19 day of

Decr A. D. 1963

at 1:18 o'clock P.M.

Elizabeth M. J. Saaberg
County Recorder.

W. L. Martin
Deputy

File No. B-914

T. 6 N R 21 E

3336

DUPLICATE

County Golden Valley

STATE OF MONTANA
ADMINISTRATOR OF GROUNDWATER CODE
OFFICE OF STATE ENGINEER

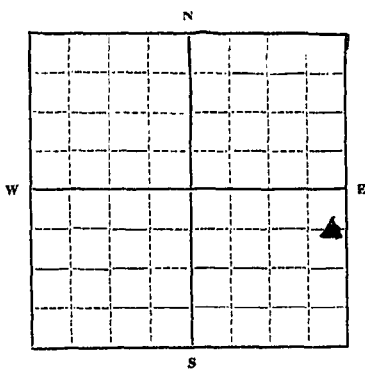
RECEIVED
DEC 23 1963

Declaration of Vested Groundwater Rights

(Under Chapter 237, Montana Session Laws, 1961)

STATE ENGINEER

1. Scheff, Dan (Appropriator) of Box 134 Belmont (Address) (Town)
County of Golden Valley State of Montana
have appropriated groundwater according to the Montana laws in effect prior to January 1, 1962, as follows:



SE 1/4 Sec 36 T. 6 R. 21

Indicate point of appropriation and place of use, if possible. Each small square represents 10 acres.

- 2. The beneficial use on which the claim is based House and Garden and Stock water
- 3. Date or approximate date of earliest beneficial use; and how continuous the use has been Feb. 1945 all year
- 4. The amount of groundwater claimed (in miner's inches or gallons per minute) 40 gal. per minute
- 5. If used for irrigation, give the acreage and description of the lands to which water has been applied and name of the owner thereof lawns & Garden
- 6. The means of withdrawing such water from the ground and the location of each well or other means of withdrawal. Pressure Pump

- 7. The date of commencement and completion of the construction of the well, wells, or other works for withdrawal of groundwater. Feb of 1945
- 8. The depth of water table. 30 ft to water level
- 9. So far as it may be available, the type, size and depth of each well or the general specifications of any other works for the withdrawal of groundwater. iron casing, the well 200 ft deep with 170 ft of water in hole
- 10. The estimated amount of groundwater withdrawn each year. 400,000 gal.
- 11. The log of formations encountered in the drilling of each well if available. Unknown
- 12. Such other information of a similar nature as may be useful in carrying out the policy of this act, including reference to book and page of any county record. None

Signature of Owner Dan Scheff
Dan Scheff
Date Dec 5, 1963

Three copies to be filed by the owner with the County Clerk and Recorder of the county in which the well is located.

Please answer all questions. If not applicable, so state, otherwise the form will be returned.

Original to the County Clerk and Recorder; duplicate to the State Engineer; Triplicate to the Montana Bureau of Mines and Geology, and Quadruplicate for the Appropriator.

11542

File "B"
No. 914
Indexed
By *Wm*

53687

State of Montana, } SS.
Golden Valley County, }
Filed this 19 day of
Dec A. D. 1963
at 1:30 o'clock P.M.
Elyabeth M. Irsching
County Recorder.
Wesley J. Martin
Deputy.

57930

File	"B"
No.	1328
Indexed	
by	

State of Montana, }
Golden Valley County, } SS
Filed this 15th day of Sept
1970 A. D. 1970
at 9:10 o'clock A.M.
Theodore L. Unger
County Recorder.

Deputy.
Rec'd \$2.00

RECEIVED

SEP 18 1970

STATE OF MONTANA
ADMINISTRATOR OF GROUNDWATER CODE
MONTANA WATER RESOURCES BOARD

NOTICE OF COMPLETION OF GROUNDWATER
APPROPRIATION BY MEANS OF WELL

Developed after January 1, 1962

(Under Chapter 237 Montana Session Laws, 1961, as amended)

This form to be prepared by driller, and three copies to be filed by the owner with the County Clerk and Recorder in the county in which the well is located, last copy to be retained by driller.

Please answer all questions. If not applicable, so state, otherwise the form may be returned.

Owner R. W. FRASCA

Address LAVINA
MONT.

Date well started 9-5-70
completed 9-8-70

Type of well DRILLED
(Dig, driven, bored or drilled)

Equipment used ROTARY
(Caughrill, rotary or other)

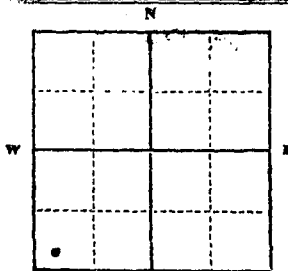
Water Use: Domestic Municipal Stock Irrigation
Industrial Drainage Other * Garden/Lawn

*Describe _____

USE: If used for irrigation, industrial, drainage or other. Explain, state number of acres and location or other data (i.e. Lot, Block and Addition).

ESTIMATED ANNUAL WITHDRAWAL 40,000 gal

Size of Drilled Hole	Size and Weight of Casing	From (Feet)	To (Feet)	PERFORATIONS		
				Kind Size	From (Feet)	To (Feet)
<u>7 1/4"</u>	<u>5" PLASTIC</u>	<u>0</u>	<u>120</u>	<u>1"</u>	<u>90</u>	<u>120</u>
<u>7"</u>	<u>6 1/4"</u>	<u>0</u>	<u>10</u>	<u>1/2" slot</u>		



SW 1/4 SW 1/4 Sec. 1
T. 6 N. R. 22 E

Static water level 35 ft.*
Pumping water level 115 ft.*
at 1 gallons per minute,
measured 30 minutes after pumping
began.

*Measured from ground level.
Well developed by BAILLOR
for 2 hours

Power — Pump — HP
Remarks: (Gravel packing, cementing,
packers, type of shutoff)
PACIFIC 8.6 cement
10 FT TO TOP

INDICATE LOCATION OF WELL AND PLACE OF USE, IF POSSIBLE.
EACH SMALL SQUARE REPRESENTS 40 ACRES.

Driller's Signature J. J. Be...

Driller's Address 202 S. ...

... LICENSE NO. 197

DRILLER'S LOG
Indicate the character, color, thickness of strata such as soil, clay, sand, gravel, shale, sandstone, etc. Show depth at which water is found and height to which water rises in well.

Top of Ground (Elev. above sea level)

From (Feet)	To (Feet)	Description
<u>0</u>	<u>12</u>	<u>SHALE BROWN</u>
<u>12</u>	<u>28</u>	<u>CLAY</u>
<u>28</u>	<u>33</u>	<u>SAND ROCK</u>
<u>33</u>	<u>99</u>	<u>GREEN SHALE</u>
<u>99</u>	<u>120</u>	<u>SAND & GRIT</u>

NOTE: DRILLED WELL TO 150 FT. PLUGGED BACK TO 120
SUCK WATER @ 90
SUBMIT WATER @ 120
150
WATER RISE 35 FT
IN WELL

120 Show exact depth of bottom

47816

GV

Approved Stock Form—State Publishing Co., Helena, Montana—38496 ²

File No. B1130

Town of Lavina

DUPLICATE

County Golden Valley

STATE OF MONTANA
ADMINISTRATOR OF GROUNDWATER CODE
OFFICE OF STATE ENGINEER

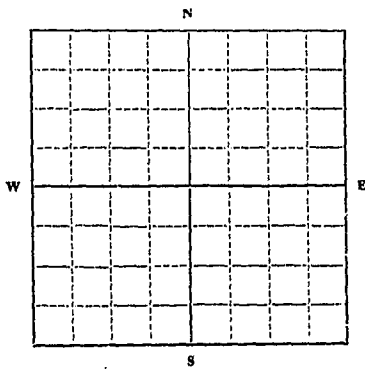
RECEIVED
JAN 6 1964

Declaration of Vested Groundwater Rights

(Under Chapter 237, Montana Session Laws, 1961)

STATE ENGINEER

1. Beulah Yunek, of Lavina
(Name of Appropriator) (Address)
County of Golden Valley State of Montana (Town)
have appropriated groundwater according to the Montana laws in effect prior to January 1, 1962, as follows:



1/4 Sec 2 T6N R22E

Indicate point of appropriation and place of use, if possible. Each small square represents 10 acres.

2. The beneficial use on which the claim is based...
Domestic

3. Date or approximate date of earliest beneficial use; and how continuous the use has been...
1917

4. The amount of groundwater claimed (in miner's inches or gallons per minute)...
5 gal./minute

5. If used for irrigation, give the acreage and description of the lands to which water has been applied and name of the owner thereof

6. The means of withdrawing such water from the ground and the location of each well or other means of withdrawal...
Elec. pump & Motor
Lots 3 & 4 Block 15, 1st Addit. to Lavina

7. The date of commencement and completion of the construction of the well, wells, or other works for withdrawal of groundwater...
1917

8. The depth of water table...
30'

9. So far as it may be available, the type, size and depth of each well or the general specifications of any other works for the withdrawal of groundwater...
30' of 6" casing

10. The estimated amount of groundwater withdrawn each year...
1,000,000 gallons

11. The log of formations encountered in the drilling of each well if available...
unknown

12. Such other information of a similar nature as may be useful in carrying out the policy of this act, including reference to book and page of any county record...
none

Signature of Owner... Beulah Yunek

Date... Dec. 30, 1963

Three copies to be filed by the owner with the County Clerk and Recorder of the county in which the well is located.

Please answer all questions. If not applicable, so state, otherwise the form will be returned.

Original to the County Clerk and Recorder; duplicate to the State Engineer; Triplicate to the Montana Bureau of Mines and Geology, and Quadruplicate for the Appropriator.

23877

Filed "B"
No. 130
Indexed
By V.M.

53982

State of Montana }
Golden Valley County }
Filed this 31 day of
Dec A. D. 1963
at 4:55 P.M.
Elizabeth M. Trambly
County Recorder.
Deborah Maiter
Deputy.

File No. B-879

T. 6 N R 22 E

DUPLICATE

County Golden Valley

STATE OF MONTANA
ADMINISTRATOR OF GROUNDWATER CODE
OFFICE OF STATE ENGINEER

RECEIVED
DEC 16 1963

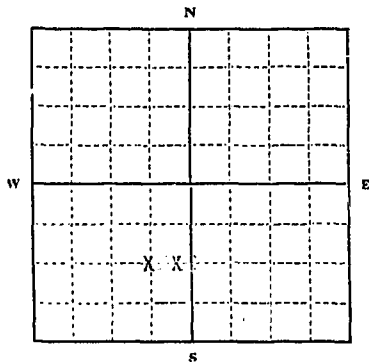
Declaration of Vested Groundwater Rights

(Under Chapter 237, Montana Session Laws, 1961)

STATE ENGINEER

1. Abe Horpestad, of Levina
(Name of Appropriator) (Address) (Town)

County of Golden Valley State of Montana
have appropriated groundwater according to the Montana laws in effect prior to January 1, 1962, as follows:



SW 1/4 Sec. 3, T. 6, R. 22

Indicate point of appropriation and place of use, if possible. Each small square represents 10 acres.

2. The beneficial use on which the claim is based.....

Stockwater and household use

3. Date or approximate date of earliest beneficial use; and how continuous the use has been..... 2 wells - continuous use

Well No. 1 1920

Well No. 2 1920

4. The amount of groundwater claimed (in miner's inches or gallons per minute)..... 10 gallons per minute each well

5. If used for irrigation, give the acreage and description of the lands to which water has been applied and name of the owner thereof

irrigate garden - SW 1/4 3-6-22

Abe Horpestad - owner

6. The means of withdrawing such water from the ground and the location of each well or other means of withdrawal.....

Jet pump for each well

7. The date of commencement and completion of the construction of the well, wells, or other works for withdrawal of groundwater..... 1920 for each well

8. The depth of water table..... 10 feet

9. So far as it may be available, the type, size and depth of each well or the general specifications of any other works for the withdrawal of groundwater..... Both wells 20 feet deep water withdrawn by jet pump through pipe, pump operated by electricity. Both wells are sandpoint driven into ground.

10. The estimated amount of groundwater withdrawn each year..... 200,000 gallons for each well

11. The log of formations encountered in the drilling of each well if available..... not available

12. Such other information of a similar nature as may be useful in carrying out the policy of this act, including reference to book and page of any county record.....

Signature of Owner.....

Date..... December 10, 1963

Three copies to be filed by the owner with the County Clerk and Recorder of the county in which the well is located.

Please answer all questions. If not applicable, so state, otherwise the form will be returned.

Original to the County Clerk and Recorder; duplicate to the State Engineer; Triplicate to the Montana Bureau of Mines and Geology, and Quadruplicate for the Appropriator.

53643

"B"
879
Indexed <input checked="" type="checkbox"/>
by <i>Wm</i>

State of Montana, } SS.
Golden Valley County, }

Filed this 13 day of

December A. D. 1963

at 11:15 o'clock A.M.

Elizabeth M. J. Sandberg
County Recorder.

Vera L. Martus
Deputy.

File No. B 1179

T. 6 N 22 E 4
County Golden Valley

DUPLICATE
STATE WATER CONSERVATION BOARD

STATE OF MONTANA
ADMINISTRATOR OF GROUNDWATER CODE

NOV 23 1965

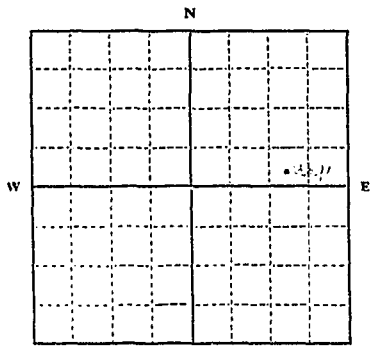
OFFICE OF STATE ENGINEER

Billie _____ McDermott _____
Butt _____ McNulty _____
Cecil _____ Norton _____
Darlington _____ Sullivan _____
Diekert _____

Declaration of Vested Groundwater Rights

(Under Chapter 237, Montana Session Laws, 1961)

I, Vanell M. Thom, of Lovina
(Name of Appropriator) (Address) (Town)
County of Golden Valley State of Montana
have appropriated groundwater according to the Montana laws in effect prior to January 1, 1962, as follows:



NE 1/4 Sec. 4 T. 6 R. 22

Indicate point of appropriation and place of use, if possible. Each small square represents 10 acres.

- The beneficial use on which the claim is based: Stock water
- Date or approximate date of earliest beneficial use; and how continuous the use has been: 1949 used every winter
- The amount of groundwater claimed (in miner's inches or gallons per minute): 2 gals / minute
- If used for irrigation, give the acreage and description of the lands to which water has been applied and name of the owner thereof: Not used for irrigation
- The means of withdrawing such water from the ground and the location of each well or other means of withdrawal: with electric motor check valve
- The date of commencement and completion of the construction of the well, wells, or other works for withdrawal of groundwater: 1949
- The depth of water table: 7 ft
- So far as it may be available, the type, size and depth of each well or the general specifications of any other works for the withdrawal of groundwater: 20 ft deep 4 in casing, check valve
- The estimated amount of groundwater withdrawn each year: 75,000 gal
- The log of formations encountered in the drilling of each well if available: Soil gravel
- Such other information of a similar nature as may be useful in carrying out the policy of this act, including reference to book and page of any county record: no other information

Signature of Owner: Vanell M. Thom
Date: Nov 1 1965

Three copies to be filed by the owner with the County Clerk and Recorder of the county in which the well is located.
Please answer all questions. If not applicable, so state, otherwise the form will be returned.

Original to the County Clerk and Recorder; Duplicate to the State Engineer; Triplicate to the Montana Bureau of Mines and Geology, and Quadruplicate for the Appropriator.
39878

55228

File	1179
No.	
Indexed	
By	

State of Montana, } SS
Golden Valley County, }
Filed this 9th day of Nov
9 A. D. 1965
at 11:55 o'clock A. M.
Deputy County Recorder
Deputy
Fee # 9000

File No. B 1180

T 6 N R 22 E
County Golden Valley

DUPLICATE

STATE WATER CONSERVATION BOARD

STATE OF MONTANA

ADMINISTRATOR OF GROUNDWATER CODE

NOV 23 1965

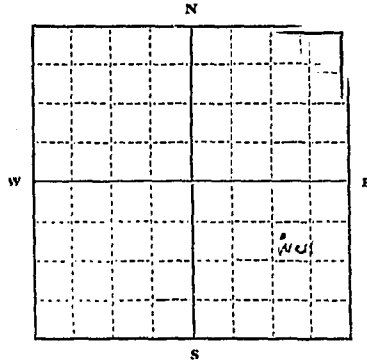
OFFICE OF STATE ENGINEER

Bill: _____ McDermott _____
But: _____ McElroy _____
Co: _____ Merion _____
Darlington _____ Sullivan _____
Dickert _____

Declaration of Vested Groundwater Rights

(Under Chapter 237, Montana Session Laws, 1961)

I, Vanell M. Thom, of Lavina
(Name of Proprietor) (Address) (Town)
County of Golden Valley State of Montana
have appropriated groundwater according to the Montana laws in effect prior to January 1, 1962, as follows:



S E 1/4 Sec. 4 T. 6 R. 22

Indicate point of appropriation and place of use, if possible. Each small square represents 10 acres.

- The beneficial use on which the claim is based. Stock Water and Irrigation
- Date or approximate date of earliest beneficial use; and how continuous the use has been. 1949 used continuously
- The amount of groundwater claimed (in miner's inches or gallons per minute). 4 gal / min
- If used for irrigation, give the acreage and description of the lands to which water has been applied and name of the owner thereof. 1/2 acre lawn and garden
- The means of withdrawing such water from the ground and the location of each well or other means of withdrawal. Check Valve with Electric Motor

- The date of commencement and completion of the construction of the well, wells, or other works for withdrawal of groundwater. 1949
- The depth of water table. 10 ft.
- So far as it may be available, the type, size and depth of each well or the general specifications of any other works for the withdrawal of groundwater. 2.5 ft deep, 4 in casing, Check Valve
- The estimated amount of groundwater withdrawn each year. 120,000
- The log of formations encountered in the drilling of each well if available. soil gravel
- Such other information of a similar nature as may be useful in carrying out the policy of this act, including reference to book and page of any county record. No other information

Signature of Owner Vanell M. Thom
Date Nov 1 1965

Three copies to be filed by the owner with the County Clerk and Recorder of the county in which the well is located.
Please answer all questions. If not applicable, so state, otherwise the form will be returned.

Original to the County Clerk and Recorder; Duplicate to the State Engineer; Triplicate to the Montana Bureau of Mines and Geology, and Quadruplicate for the Proprietor.

55229

File	"D"
No.	1180
Indexed	
By	

State of Montana, } SS.
Golden Valley County

Filed this 22nd day of
Nov A. D. 1965

W. S. M.
Deputy
County Boarder
Deputy

Fee \$2.00

ON

File No. B1181

T. 6 N 22 E 4
County Golden Valley

DUPLICATE

STATE WATER CONSERVATION BOARD

STATE OF MONTANA

NOV 23 1965

ADMINISTRATOR OF GROUNDWATER CODE

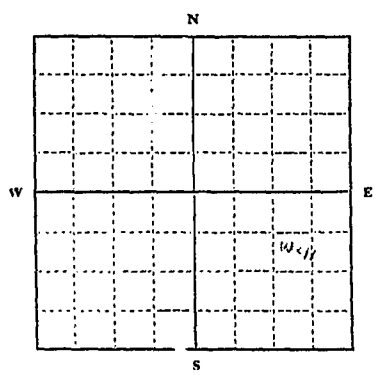
OFFICE OF STATE ENGINEER

Billie _____ McDermott _____
Bulfinch _____ McNulty _____
Cochran _____ Morton _____
Darlington _____ Sullivan _____
Dickert _____

Declaration of Vested Groundwater Rights

(Under Chapter 237, Montana Session Laws, 1961)

1. Yonell M. Thom of Lavinas
(Name of Appropriator) (Address) (Town)
County of Golden Valley State of Montana
have appropriated groundwater according to the Montana laws in effect prior to January 1, 1962, as follows:



SE 1/4 Sec. 4, T. 6, R. 22

Indicate point of appropriation and place of use, if possible. Each small square represents 10 acres.

- 2. The beneficial use on which the claim is based. house hold use
- 3. Date or approximate date of earliest beneficial use; and how continuous the use has been. 1946 continuous use
- 4. The amount of groundwater claimed (in miner's inches or gallons per minute) 1 1/2 gal per min
- 5. If used for irrigation, give the acreage and description of the lands to which water has been applied and name of the owner thereof. not used for irrigation
- 6. The means of withdrawing such water from the ground and the location of each well or other means of withdrawal. electric motor

- 7. The date of commencement and completion of the construction of the well, wells, or other works for withdrawal of groundwater. 1946
- 8. The depth of water table. 15 ft
- 9. So far as it may be available, the type, size and depth of each well or the general specifications of any other works for the withdrawal of groundwater. jet type pump 8 inch diameter 60 ft
- 10. The estimated amount of groundwater withdrawn each year. 7,000
- 11. The log of formations encountered in the drilling of each well if available. fill sand and rock
- 12. Such other information of a similar nature as may be useful in carrying out the policy of this act, including reference to book and page of any county record. no other records

Signature of Owner Yonell M. Thom
Date Nov 1 1965

Three copies to be filed by the owner with the County Clerk and Recorder of the county in which the well is located.

Please answer all questions. If not applicable, so state, otherwise the form will be returned.

Original to the County Clerk and Recorder; Duplicate to the State Engineer; Triplicate to the Montana Bureau of Mines and Geology, and Quadruplicate for the Appropriator.

39880

55230

File	NO.
NO.	1181
Indexed	
By	

State of Montana, } SS.
Golden Valley County, }

Filed this 22nd day of
Nov A. D. 1965

11:37 o'clock, M.
Elizabeth J. Handberg
County Recorder
Deputy.
Fee \$2.00

File No. B1127

T. 6th 22^B

DUPLICATE

County Golden Valley

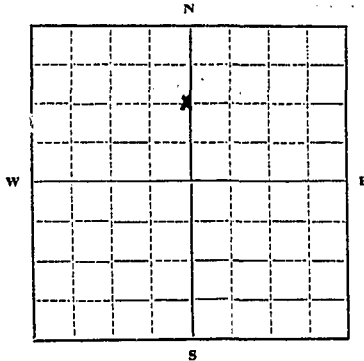
STATE OF MONTANA
ADMINISTRATOR OF GROUNDWATER CODE
OFFICE OF STATE ENGINEER

RECEIVED
JAN 6 1964
STATE ENGINEER

Declaration of Vested Groundwater Rights

(Under Chapter 237, Montana Session Laws, 1961)

1. Louis S. Yunek, of Lavina
(Name of Appropriator) (Address) (Town)
County of Golden Valley State of Montana
have appropriated groundwater according to the Montana laws in effect prior to January 1, 1962, as follows:



SE 4 NE 4 NW 4
1/4 Sec. 5 T. 6 R. 22

Indicate point of appropriation and place of use, if possible. Each small square represents 10 acres.

- 2. The beneficial use on which the claim is based. Stockwater
- 3. Date or approximate date of earliest beneficial use; and how continuous the use has been. 1945 - continuous
- 4. The amount of groundwater claimed (in miner's inches or gallons per minute) 5 gal/min
- 5. If used for irrigation, give the acreage and description of the lands to which water has been applied and name of the owner thereof
- 6. The means of withdrawing such water from the ground and the location of each well or other means of withdrawal. pump jack & electric motor

7. The date of commencement and completion of the construction of the well, wells, or other works for withdrawal of groundwater. 1946

8. The depth of water table. 20'

9. So far as it may be available, the type, size and depth of each well or the general specifications of any other works for the withdrawal of groundwater. 20' of 15" casing

10. The estimated amount of groundwater withdrawn each year. 1,250,000

11. The log of formations encountered in the drilling of each well if available. unknown

12. Such other information of a similar nature as may be useful in carrying out the policy of this act, including reference to book and page of any county record. none

Signature of Owner: Louis S. Yunek
Date: Dec. 30, 1963

Three copies to be filed by the owner with the County Clerk and Recorder of the county in which the well is located.

Please answer all questions. If not applicable, so state, otherwise the form will be returned.

Original to the County Clerk and Recorder; duplicate to the State Engineer; Triplicate to the Montana Bureau of Mines and Geology, and Quadruplicate for the Appropriator.

23874(A)

File	1127
No.	1127
Indexed	<input checked="" type="checkbox"/>
By	VLM

53929

State of Montana } ss.
 Under the Great Seal of the State }
 filed this 31 day of
 Dec A. D. 1963
 at 4:45 o'clock P.M.
 Elizabeth M. Traub
 County Recorder.
 Vera K. Marlow
 Deputy.

File No. 1128

T. 6^N 22^E
County Golden Valley

DUPLICATE

STATE OF MONTANA
ADMINISTRATOR OF GROUNDWATER CODE
OFFICE OF STATE ENGINEER

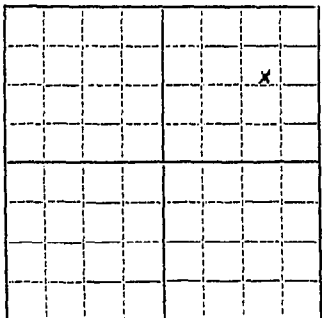
RECEIVED
JAN 6 1964

Declaration of Vested Groundwater Rights

(Under Chapter 237, Montana Session Laws, 1961)

STATE ENGINEER

1. LOUIS S. YUWIK, of Lavina
(Name of Appropriator) (Address)
County of Golden Valley State of Montana (Town)
have appropriated groundwater according to the Montana laws in effect prior to January 1, 1962, as follows:



SW 1/4 NE 1/4
Sec. 6 T. 6 R. 22

Indicate point of appropriation and place of use, if possible. Each small square represents 10 acres.

2. The beneficial use on which the claim is based.....Domestic

3. Date or approximate date of earliest beneficial use; and how continuous the use has been.....1986 - CONTINUOUS

4. The amount of groundwater claimed (in miner's inches or gallons per minute).....5 gal./min.

5. If used for irrigation, give the acreage and description of the lands to which water has been applied and name of the owner thereof

6. The means of withdrawing such water from the ground and the location of each well or other means of withdrawal.....Electric Jet Pump SW 1/4 NE 1/4 Sec. 6 T. 6 R. 22

7. The date of commencement and completion of the construction of the well, wells, or other works for withdrawal of groundwater.....1986

8. The depth of water table.....65'

9. So far as it may be available, the type, size and depth of each well or the general specifications of any other works for the withdrawal of groundwater.....65' of 6" casing - jet pump

10. The estimated amount of groundwater withdrawn each year.....1,250,000 gal

11. The log of formations encountered in the drilling of each well if available.....Unknown

12. Such other information of a similar nature as may be useful in carrying out the policy of this act, including reference to book and page of any county record.....

Signature of Owner Louis S. Yuwik
Date Dec. 30, 1963

Three copies to be filed by the owner with the County Clerk and Recorder of the county in which the well is located.

Please answer all questions. If not applicable, so state, otherwise the form will be returned.

Original to the County Clerk and Recorder; duplicate to the State Engineer; Triplicate to the Montana Bureau of Mines and Geology, and Quadruplicate for the Appropriator.

23875

File "B"
11-28
Indexed
By V.M.

53930

State of Montana, } ss
Golden Valley County, }

Filed this 21 day of

Dec A. D. 1923

at 4:47 o'clock P.M.

Elizabeth M. Isenberg
County Recorder.

Harry L. Masten
Deputy.

RECORDED

FILED

File No. B1129

T. 6^N 22^R

DUPLICATE

County Golden Valley

STATE OF MONTANA
ADMINISTRATOR OF GROUNDWATER CODE
OFFICE OF STATE ENGINEER

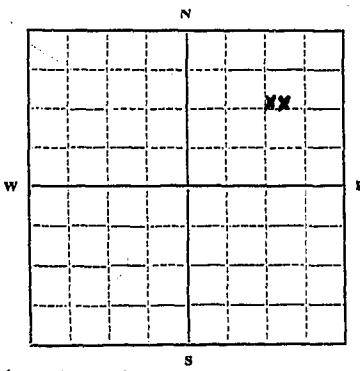
RECEIVED
JAN 6 1964

Declaration of Vested Groundwater Rights

(Under Chapter 237, Montana Session Laws, 1961)

STATE ENGINEER

1. Louis S. Yuncik of Lavina
(Name of Appropriator) (Address) (Town)
County of Golden Valley State of Montana
have appropriated groundwater according to the Montana laws in effect prior to January 1, 1962, as follows:



SW 1/4 NE 1/4
1/4 Sec. 6 T. 6 R. 22

Indicate point of appropriation and place of use, if possible. Each small square represents 10 acres.

2. The beneficial use on which the claim is based.....
Stockwater

3. Date or approximate date of earliest beneficial use; and how continuous the use has been.....
1933 - continuous

4. The amount of groundwater claimed (in miner's inches or gallons per minute).....
2 wells - 5 gallons/min./well

5. If used for irrigation, give the acreage and description of the lands to which water has been applied and name of the owner thereof.....

6. The means of withdrawing such water from the ground and the location of each well or other means of withdrawal.....
pumpjack - electric motor
SW 1/4 NE 1/4 SEC 6 - 6-22

7. The date of commencement and completion of the construction of the well, wells, or other works for withdrawal of groundwater.....
1933

8. The depth of water table.....
6'-16'

9. So far as it may be available, the type, size and depth of each well or the general specifications of any other works for the withdrawal of groundwater.....

Sand point & 2" pipe - pumpjack & mtr.

10. The estimated amount of groundwater withdrawn each year.....
2,500,000 gallons

11. The log of formations encountered in the drilling of each well if available.....
unknown

12. Such other information of a similar nature as may be useful in carrying out the policy of this act, including reference to book and page of any county record.....
None

Signature of Owner Louis S. Yuncik

Date Dec. 30, 1963

Three copies to be filed by the owner with the County Clerk and Recorder of _____ county in which the well is located.

Please answer all questions if not applicable, so state, otherwise the form will be returned.

Original to the County Clerk and Recorder; duplicate to the State Engineer; Triplicate to the Montana Bureau of Mines and Geology, and Quadruplicate for the Appropriator.

23876

File
No. 1129
Indexed
By VhM

53981

State of Montana, } ss.
Golden Valley County, }

Filed this 9th day of
Dec A. D. 1963

at 4:49 o'clock P.M.

Elizabeth M. Tranter
County Recorder

Jerry R. Martin
Deputy

Golden Valley
County
Recorder

RECORDED

INDEXED

GW

Approved Stock Form—State Publishing Co., Helena, Montana—42234

File No. B1126

T. 6 N R 22 R
County Golden Valley

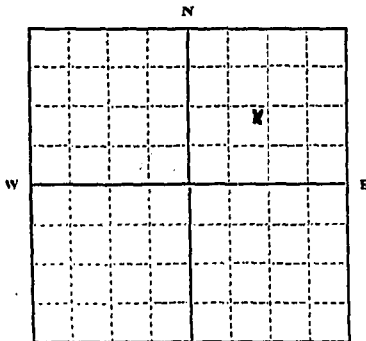
DUPLICATE

STATE OF MONTANA
ADMINISTRATOR OF GROUNDWATER CODE
OFFICE OF STATE ENGINEER

RECEIVED
JAN 6 1964

Declaration of Vested Groundwater Rights
(Under Chapter 237, Montana Session Laws, 1961)

1. Louis S. Yuncck (Name of Appropriator), Lavina (Address) (Town)
County of Golden Valley State of Montana
have appropriated groundwater according to the Montana laws in effect prior to January 1, 1962, as follows:



NE 1/4 SW 1/4 Sec. 6, T. 6 R. 22

Indicate point of appropriation and place of use, if possible. Each small square represents 10 acres.

2. The beneficial use on which the claim is based IRRIGATION

3. Date or approximate date of earliest beneficial use; and how continuous the use has been 1932 - CONTINUOUS

4. The amount of groundwater claimed (in miner's inches or gallons per minute) 250 MINERS INCHES

5. If used for irrigation, give the acreage and description of the lands to which water has been applied and name of the owner thereof E 1/4 NE 1/4 SEC. 6, N 1/4 NE 1/4 SEC. 5 - 6 - 22

LOUIS S. YUNCK et al. - OWNERS

6. The means of withdrawing such water from the ground and the location of each well or other means of withdrawal Old RIVER channel & drainage slough in NE 1/4 SW 1/4 SEC. 6 - 6 - 22

7. The date of commencement and completion of the construction of the well, wells, or other works for withdrawal of groundwater 1932

8. The depth of water table UNKNOWN

9. So far as it may be available, the type, size and depth of each well or the general specifications of any other works for the withdrawal of groundwater Water Lifter Pump discharging into ditch & flood irrigation.

10. The estimated amount of groundwater withdrawn each year 5,000 Miners inches

11. The log of formations encountered in the drilling of each well if available UNKNOWN - NONE

12. Such other information of a similar nature as may be useful in carrying out the policy of this act, including reference to book and page of any county record NONE

Signature of Owner Louis S. Yuncck

Date Dec. 30, 1963

Three copies to be filed by the owner with the County Clerk and Recorder of the county in which the well is located.

Please answer all questions. If not applicable, so state, otherwise the form will be returned.

Original to the County Clerk and Recorder; Duplicate to the State Engineer; Triplicate to the Montana Bureau of Mines and Geology, and Quadruplicate for the Appropriator.

23874

File 1126
Checked ✓
By V.L.M.

53928

State of Montana, }
Golden Valley County, }
Filed this 31 day of
Dec A. D. 1963
at 4:43 o'clock P.M.
Elizabeth M. Trask
County Recorder
Gene L. Martine
Deputy

RECORDED
INDEXED
JAN 1 1964
COURT CLERK
GOLDEN VALLEY COUNTY
MONTANA

Helena Independent Record
File No. B-1050
DUPLICATE

SECTION NO 701

RECEIVED
MAY 19 1964

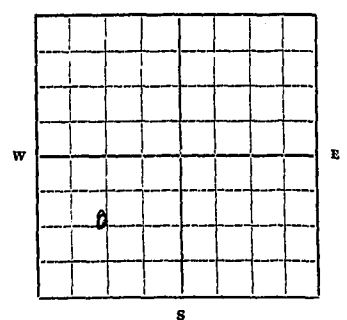
T6N R22E
County

STATE OF MONTANA
ADMINISTRATOR OF GROUNDWATER CODE
OFFICE OF STATE ENGINEER

RECEIVED
JAN 8 1964

Declaration of Vested Groundwater Rights
(Under Chapter 237, Montana Session Laws, 1961)

John Overgard of 1211 2nd St E Butte
(Name of Appropriator) (Address) (Town)
County of Golden Valley State of Montana
have appropriated groundwater according to the Montana laws in effect prior to January 1, 1962, as follows:



S.W. 1/4 Sec. 6 T.6N R.22E
Indicate point of appropriation and place of use, if possible. Each small square represents 10 acres.

- The beneficial use on which the claim is based domestic use
- Date or approximate date of earliest beneficial use; and how continuous the use has been 1946 continuous
- The amount of groundwater claimed (in miner's inches or gallons per minute) household use
- If used for irrigation, give the acreage and description of the lands to which water has been applied and name of the owner thereof none
- The means of withdrawing such water from the ground and the location of each well or other means of withdrawal pump
- The date of commencement and completion of the construction of the well, wells, or other works for withdrawal of groundwater 1946
- The depth of water table 80 ft
- So far as it may be available, the type, size and depth of each well or the general specifications of any other works for the withdrawal of groundwater air carrying pressure pump
- The estimated amount of groundwater withdrawn each year household use
- The log of formations encountered in the drilling of each well if available none soft water
- Such other information of a similar nature as may be useful in carrying out the policy of this act, including reference to book and page of any county record none

Signature of Owner John Overgard
Date Dec 27 - 1963

Three copies to be filed by the owner with the County Clerk and Recorder of the county in which the well is located.
Please answer all questions. If not applicable, so state, otherwise the form will be returned.

Original to the County Clerk and Recorder; duplicate to the State Engineer; Triplicate to the Montana Bureau of Mines and Geology and Quadruplicate for the Appropriator.

23798

File "B"
1050
By *slm*

53843

State of Montana, }
Golden Valley County, } SS.
Filed this 31 day of
Dec A. D. 1963
at 9:30 o'clock P.M.
Elizabeth M. Frank
County Recorder.
Hera L. Martin
Deputy.

File No. B-1052

DUPLICATE

T. 6N R. 29E

County Golden Valley

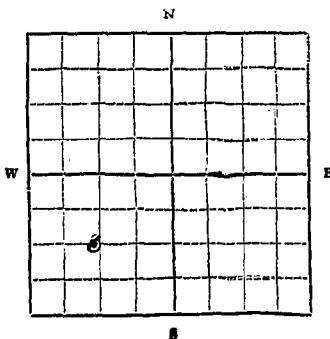
STATE OF MONTANA
ADMINISTRATOR OF GROUNDWATER CODE
OFFICE OF STATE ENGINEER

RECEIVED
JAN 6 1964

Declaration of Vested Groundwater Rights
(Under Chapter 237, Montana Session Laws, 1961)

STATE ENGINEER

1. John Overgard (Name of Appropriator) of 1711 2nd St. E. Roundup (Address) Roundup (Town)
County of Golden Valley State of Montana
have appropriated groundwater according to the Montana laws in effect prior to January 1, 1962, as follows:



S.W. 1/4 Sec. C T. 6N R. 29E

Indicate point of appropriation and place of use, if possible. Each small square represents 10 acres.

2. The beneficial use on which the claim is based Stock water

3. Date or approximate date of earliest beneficial use; and how continuous the use has been 1930

4. The amount of groundwater claimed (in miner's inches or gallons per minute) domestic stock water

5. If used for irrigation, give the acreage and description of the lands to which water has been applied and name of the owner thereof None

6. The means of withdrawing such water from the ground and the location of each well or other means of withdrawal Hand pump

7. The date of commencement and completion of the construction of the well, wells, or other works for withdrawal of groundwater 1930

8. The depth of water table 25 ft.

9. So far as it may be available, the type, size and depth of each well or the general specifications of any other works for the withdrawal of groundwater Hand pump

10. The estimated amount of groundwater withdrawn each year domestic live stock

11. The log of formations encountered in the drilling of each well if available drilled 6 in casing

12. Other information of a similar nature as may be useful in carrying out the policy of this act, including reference to book and page of any county record None

Signature of Owner John Overgard

Date Dec 27-1963

Three copies to be filed by the owner with the County Clerk and Recorder of the county in which the well is located.

Please answer all questions. If not applicable, so state, otherwise the form will be returned.

Original to the County Clerk and Recorder; duplicate to the State Engineer; Triplicate to the Montana Bureau of Mines and Geology and Quadruplicate for the Appropriator.

File	"B"
No.	1052
Indexed	<input checked="" type="checkbox"/>
By	<i>Wm</i>

53845

State of Montana, }
Golden Valley County, } SS.
Filed this 21 day of
Dec A. D. 1943
at 9:38 o'clock A.M.
Elizabeth M. Strandberg
County Recorder.
Vera C. Martin
Deputy

File No. B-1105

T. 6 N R 22

DUPLICATE

County.....

STATE OF MONTANA
ADMINISTRATOR OF GROUNDWATER CODE
OFFICE OF STATE ENGINEER

RECEIVED
JAN 6 1964

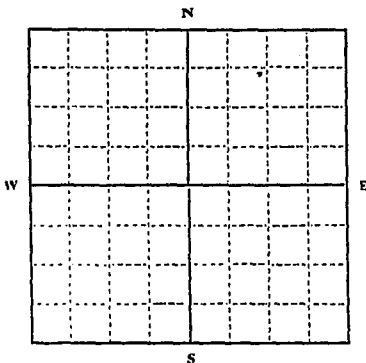
Declaration of Vested Groundwater Rights

(Under Chapter 237, Montana Session Laws, 1961)

STATE ENGINEER

I, Don R. Bilden, of Lavina,
(Name of Appropriator) (Address) (Town)

County of Golden Valley State of Montana
have appropriated groundwater according to the Montana laws in effect prior to January 1, 1962, as follows:



1/4 E. Sec. 11 T. 6 R. 22

Indicate point of appropriation and place of use, if possible. Each small square represents 10 acres.

2. The beneficial use on which the claim is based domestic livestock & irrigation

3. Date or approximate date of earliest beneficial use; and how continuous the use has been 1942-domestic livestock

4. The amount of groundwater claimed (in miner's inches or gallons per minute) 10-gallon-per-minute

5. If used for irrigation, give the acreage and description of the lands to which water has been applied and name of the owner thereof 3-acres, garden, Enoch Bilden

6. The means of withdrawing such water from the ground and the location of each well or other means of withdrawal artesian

7. The date of commencement and completion of the construction of the well, wells, or other works for withdrawal of groundwater 1942-approx.

8. The depth of water table 210 ft.-approx.

9. So far as it may be available, the type, size and depth of each well or the general specifications of any other works for the withdrawal of groundwater artesian-2 1/2" pipe-210 ft.

10. The estimated amount of groundwater withdrawn each year 5,256,000 gal. per year

11. The log of formations encountered in the drilling of each well if available none available

12. Such other information of a similar nature as may be useful in carrying out the policy of this act, including reference to book and page of any county record none available

Signature of Owner Don R. Bilden

Date Dec 30 1963

Three copies to be filed by the owner with the County Clerk and Recorder of the county in which the well is located.

Please answer all questions. If not applicable, so state, otherwise the form will be returned.

Original to the County Clerk and Recorder; Duplicate to the State Engineer; Triplicate to the Montana Bureau of Mines and Geology, and Quadruplicate for the Appropriator.

23853

File No. 1105
Indexed
By *Wm*

53907

State of Montana, } SS.
Golden Valley County, }
Filed this 21 day of
Dec A. D. 1943
at 4:13 o'clock P.M.
Elizabeth M. Traub
County Recorder.
Dea L. Martin
Dea

File No. B-870

T. 6 N R. 22 E

DUPLICATE

County Golden Valley

STATE OF MONTANA
ADMINISTRATOR OF GROUNDWATER CODE
OFFICE OF STATE ENGINEER

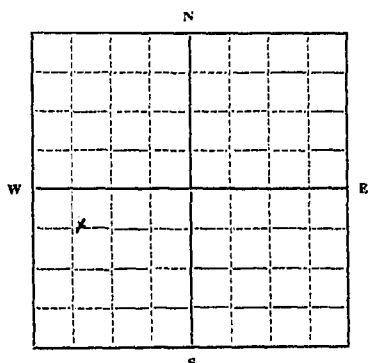
Declaration of Vested Groundwater Rights

(Under Chapter 237, Montana Session Laws, 1961)

RECEIVED
DEC 4 1963

STATE ENGINEER

C. Clifford Long of Lawson
(Name of Appropriator) (Address) (Town)
County of Golden Valley State of Montana
have appropriated groundwater according to the Montana laws in effect prior to January 1, 1962, as follows:



SW 1/4 Sec. 13 T. 6 R. 22 E

Indicate point of appropriation and place of use, if possible. Each small square represents 10 acres.

2. The beneficial use on which the claim is based. Stock water.

3. Date or approximate date of earliest beneficial use; and how continuous the use has been. 1958 - Continuous

4. The amount of groundwater claimed (in miner's inches or gallons per minute) 2.5 gal per minute.

5. If used for irrigation, give the acreage and description of the lands to which water has been applied and name of the owner thereof

6. The means of withdrawing such water from the ground and the location of each well or other means of withdrawal. pump rod, pipe and Cylinders.

7. The date of commencement and completion of the construction of the well, wells, or other works for withdrawal of groundwater. Aug. 1958

8. The depth of water table. 50 ft

9. So far as it may be available, the type, size and depth of each well or the general specifications of any other works for the withdrawal of groundwater. Drilled - 6 inch casing, 112 ft deep

10. The estimated amount of groundwater withdrawn each year. 120,000 gal

11. The log of formations encountered in the drilling of each well if available. 0-12 sand rock, 12-14 shale rock, 14-22 soft coarse sand, 22-50 sand rock, 50-58 grey shale, 58-62 hard grey rock, 62-75 sandy grey shale, 75-85 sand rock, 85-88 white sand, 88-94 red shale rock, 94-97 sand rock, 97-112 sand rock

12. Such other information of a similar nature as may be useful in carrying out the policy of this act, including reference to book and page of any county record.

Signature of Owner. C. Clifford Long

Date. Dec. 2, 1963

Three copies to be filed by the owner with the County Clerk and Recorder of the county in which the well is located.

Please answer all questions. If not applicable, so state, otherwise the form will be returned.

Original to the County Clerk and Recorder; duplicate to the State Engineer; Triplicate to the Montana Bureau of Mines and Geology, and Quadruplicate for the Appropriator.

File "B"
870
Indexed
By *[Signature]*

53598

State of Montana, }
Golden Valley County, } SS.

Filed this 3 day of

Dec A. D. 1963
at 9:30 o'clock A.M.

Elizabeth M. Franberg
County Recorder.

Hera L. Martin
Deputy.

GV.

Approved Stock Form—State Publishing Co., Helena, Montana—42234

File No. B-927

T. & N. R. 22E
County Golden Valley

DUPLICATE

STATE OF MONTANA
ADMINISTRATOR OF GROUNDWATER CODE
OFFICE OF STATE ENGINEER

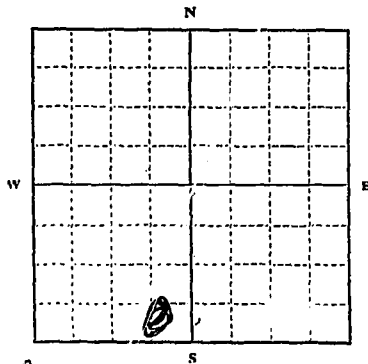
RECEIVED
DEC 26 1963

Declaration of Vested Groundwater Rights

(Under Chapter 237, Montana Session Laws, 1961)

STATE ENGINEER

1. Russel Olmsted, of Lavina Montana
(Name of Appropriator) (Address) (Town)
County of Golden Valley State of Montana
have appropriated groundwater according to the Montana laws in effect prior to January 1, 1962, as follows:



Sec 12, T. 6, R. 22

Indicate point of appropriation and place of use, if possible. Each small square represents 10 acres.

2. The beneficial use on which the claim is based. Stock

3. Date or approximate date of earliest beneficial use; and how continuous the use has been. 1914-
In continuous use

4. The amount of groundwater claimed (in miner's inches or gallons per minute). 3 gals. per minute

5. If used for irrigation, give the acreage and description of the land to which water has been applied and name of the None

6. The means of withdrawing such water from the ground and the location of each well or other means of withdrawal. Gas Motor Pump

7. The date of commencement and completion of the construction of the well, wells, or other works for withdrawal of groundwater. 1914

8. The depth of water table. 25 feet

9. So far as it may be available, the type, size, and depth of each well or the general specifications of any other works for the withdrawal of groundwater. 6.117 casing - Depth 112 feet

10. The estimated amount of groundwater withdrawn each year. 40000-gals

11. The log of formations encountered in the drilling of each well if available. No Logue

12. Such other information of a similar nature as may be useful in carrying out the policy of this act, including reference to book and page of any county record. No Records

Signature of Owner. Russel Olmsted

Date. 12/23/1963

Three copies to be filed by the owner with the County Clerk and Recorder of the county in which the well is located.

Please answer all questions. If not applicable, so state, otherwise the form will be returned.

Original to the County Clerk and Recorder; Duplicate to the State Engineer; Triplicate to the Montana Bureau of Mines and Geology, and Quadruplicate for the Appropriator.

12166

927
by *FLM*

53707

State of _____
Golden Valley County,) SS.
Filed this 23 day of
Dec A. D. 1963
at 4:15 o'clock P.M.
Elyak. H. M. J. Landis
County Recorder
Wesley Martin

File No. R-1112
DUPLICATE

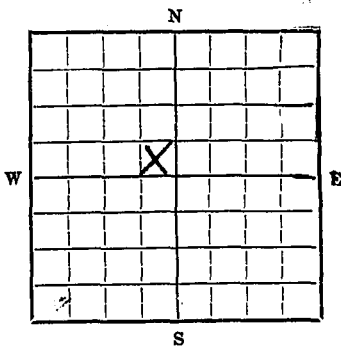
T. 6N R. 22 E 9
County Golden Valley

STATE OF MONTANA
ADMINISTRATOR OF GROUNDWATER CODE
OFFICE OF STATE ENGINEER

RECEIVED
JAN 8 1964

Declaration of Vested Groundwater Rights
(Under Chapter 237, Montana Session Laws, 1961) STATE ENGINEER

1. Alex N. Munn, of Box 141 Cushman
(Name of Appropriator) (Address) (Town)
County of Golden Valley State of Montana
have appropriated groundwater according to the Montana laws in effect prior to January 1, 1962, as follows:



S.E. 1/4 NW 1/4 Sec. 19 T. 6N R. 22

Indicate point of appropriation and place of use, if possible. Each small square represents 10 acres.

2. The beneficial use on which the claim is based Human & Hire Stock

3. Date or approximate date of earliest beneficial use; and how continuous the use has been Spring of 1956 and use has been continual

4. The amount of groundwater claimed (in finer's inches ~~per~~ per minute) 30 gal per minute

5. If used for irrigation, give the acreage and description of lands to which water has been applied and name of the user thereof

6. The means of withdrawing such water from the ground and the location of each well or other means of withdrawal Flow + pump

7. The date of commencement and completion of the construction of the well, wells, or other works for withdrawal of groundwater Spring of 1956

8. The depth of water table 141 ft flow vein - Total depth 171

9. So far as it may be available, the type, size and depth of each well or the general specifications of any other works for the withdrawal of groundwater 111 ft of eagle sand stone 30 ft of Colorado shale - 30 ft of second eagle sand stone Cased to solid stone Will be cased to water flow and controlled

10. The estimated amount of groundwater withdrawn each year 500,000 gals

11. The log of formations encountered in the drilling of each well if available 111 ft of eagle sand stone 30 ft of Colorado shale 30 ft of second eagle sand stone

12. Such other information of a similar nature as may be useful in carrying out the policy of this act, including reference to book and page of any county record

Signature of Owner Alex N. Munn
Date Dec 31, 1963

Three copies to be filed by the owner with the County Clerk and Recorder of the county in which the well is located.


Please answer all questions. If not applicable, so state, otherwise the form will be returned.

Original to the County Clerk and Recorder; duplicate to the State Engineer; Triplicate to the School of Mines and Quadruplicate for the Appropriator.

23860

File No.	1112
Indexed	<input checked="" type="checkbox"/>
By	TH

53914



RECORDED
INDEXED
DEC 31 1963
GOLDEN VALLEY COUNTY

State of Montana, } SS
 Golden Valley County, }
 Filed this 31 day of
 Dec A. D. 1963
 at 4:28 o'clock P. M.
 Elizabeth M. Trask
 County Recorder
 Vera L. Martin
 Deputy

Handwritten notes or signatures, possibly including the name 'Elizabeth M. Trask'.

Vertical handwritten notes and signatures on the right side of the page, including the name 'Elizabeth M. Trask'.

File No. 818

DUPLICATE

T. 6N R. 22E
County Golden Valley

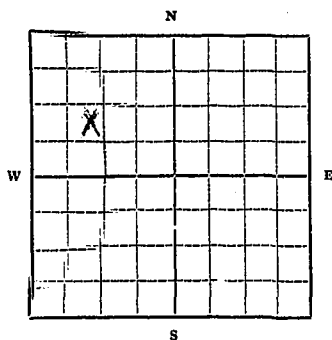
STATE OF MONTANA
ADMINISTRATOR OF GROUNDWATER CODE
OFFICE OF STATE ENGINEER

Declaration of Vestal Groundwater Rights
(Under Chapter 237, Montana Session Laws, 1961)

RECEIVED

STATE ENGINEER

1. Roy W. Olson (Name of Appropriator), Cushman (Address),
County of Golden Valley State of Montana (Town)
have appropriated groundwater according to the Montana laws in effect prior to January 1, 1962, as follows:



NW 1/4 Sec. 20 T. 6N R. 22E

Indicate point of appropriation and place of use, if possible. Each small square represents 10 acres.

- 2. The beneficial use on which the claim is based: Stock water + household
- 3. Date or approximate date of earliest beneficial use; and how continuous the use has been: 1915 continuous until 1925 discontinued since but can be used any time
- 4. The amount of groundwater claimed (in miner's inches or gallons per minute): 10 gallons per minute
- 5. If used for irrigation, give the acreage and description of the lands to which water has been applied and name of the owner thereof
- 6. The means of withdrawing such water from the ground and the location of each well or other means of withdrawal: Lift pump + windmill

- 7. The date of commencement and completion of the construction of the well, wells, or other works for withdrawal of groundwater: 1915
- 8. The depth of water table: about 50 ft.
- 9. So far as it may be available, the type, size and depth of each well or the general specifications of any other works for the withdrawal of groundwater: 8 inch drilled hole, cased and about 100 ft deep.
- 10. The estimated amount of groundwater withdrawn each year: 30000 gallons
- 11. The log of formations encountered in the drilling of each well if available: not available

Other information of a similar nature as may be useful in carrying out the policy of this act, including reference to book and page of any county record.

Signature of Owner: Roy W. Olson
Date: May 15, 1962

Three copies to be filed by the owner with the County Clerk and Recorder of the county in which the well is located.

Please answer all questions. If not applicable, so state, otherwise the form will be returned.

Original to be filed with the County Clerk and Recorder; duplicate to the State Engineer; Triplicate to the School of Mines and the State Engineer for the Appropriator.

53136

File	"B"
Nb.	818
Indexed	✓
By	

State of Montana, } SS.
 Golden Valley County, }
 Filed this 24 day of
January A. D. 1963
 at 4:15 o'clock P.M.
Elizabeth M. Traubeg
 County Recorder.
Hera L. Martini

Golden Valley
M. O. 120 N. 1/2

WORTHEN
CORN BURN

AM
CORNER
N 1/2 E

Blackwater + Non-sol

10 Billion 2 per minutes
P + CUM PS 0231 and time
until 1952. Discontinued since
1952 continuing on

WA
30. PK 55E

1.17 + beam + 11/10/11

File No. B-877

T. 2

DUPLIC

County Golden Valley

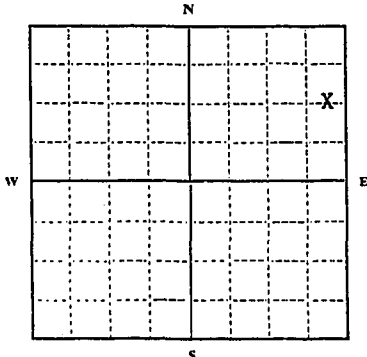
SW 57

STATE OF MONTANA
ADMINISTRATIVE GROUNDWATER CODE
OFFICE STATE ENGINEER

RECEIVED

Declaration of ~~Water~~ Groundwater Rights
(Under Chapter 237, ~~1911~~ Montana Session Laws, ~~1962~~)
STATE ENGINEER

I, Abe Horpestad, of Lavias,
(Name of Appropriator) (Address) (Town)
County of Golden Valley State of Montana
have appropriated groundwater according to the Montana laws in effect prior to January 1, 1962, as follows:



NE 1/4 Sec. 20 T. 5. R. 22

Indicate point of appropriation and place of use, if possible. Each small square represents 1/16 acres.

- 2. The beneficial use on which the claim is based. stockwater
- 3. Date or approximate date of earliest beneficial use; and how continuous the use has been. 1917 continuous use
- 4. The amount of groundwater claimed (in miner's inches or gallons per minute). 150 miners inches
- 5. If used for irrigation, give the acreage and description of the lands to which water has been applied and name of the owner thereof.
- 6. The means of withdrawing such water ~~from the ground~~ and the location of each well or other means of withdrawal. natural flowing spring

- 7. The date of commencement and completion of the construction of the well, wells, or other works for withdrawal of groundwater. 1917 used water from spring
- 8. The depth of water table. ground level naturally flowing spring
- 9. So far as it may be available the type, size and depth of each well or other works for the withdrawal of groundwater. water flows naturally into creek
- 10. The estimated amount of groundwater withdrawn each year. 150 miners inches all of natural flow.
- 11. The log of formations encountered in the drilling of each well if available.
- 12. Such other information of a similar nature as may be useful in carrying out the policy of this act, including reference to book and page of any county record.

Signature of Owner Abe Horpestad

Date December 10, 1963

Three copies to be filed by the owner with the County Clerk and Recorder of the county in which the well is located.

Please answer all questions. If not applicable, so state, otherwise the form will be returned.

Original to the County Clerk and Recorder; duplicate to the State Engineer; Triplicate to the Montana Bureau of Mines and Geology, and Quadruplicate for the Appropriator.

53641

877
Indexed <input checked="" type="checkbox"/>
By <i>Wm</i>

State of Montana, } SS.
Golden Valley County, }
Filed this 13 day of
December A. D. 1963
at 10:00 o'clock A.M.
Elizabeth M. Trauberg
County Recorder.
Debra P. Mantec
Deputy.

W 3

Approved Stock Form—State Publishing Co., Helena, Montana—38496

20

File No. 820

*Should be
GW 4 or SW*

T. 6N R. 22E

DUPLICATE

County Golden Valley

STATE OF MONTANA
ADMINISTRATOR OF GROUNDWATER CODE
OFFICE OF STATE ENGINEER

RECEIVED
JAN 28 1963

Notice of Completion of Groundwater Appropriation Without Well

STATE ENGINEER

(Under Chapter 237 Montana Session Laws, 1961)

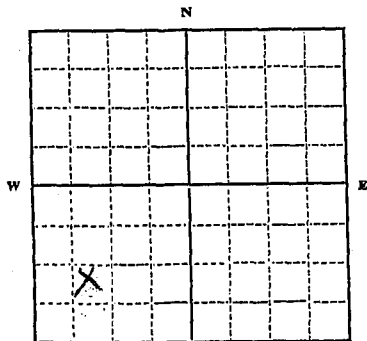
Date of Appropriation of Groundwater 1942 - when purchased

Owner Roy W. Olson Address Cushman

Contractor (if any) _____

Address of Contractor _____

Date Started _____ Date Completed _____



Describe means of obtaining groundwater without a well "as by sub-irrigation and other natural processes". Include depth to water when applicable. natural spring

Quantity of water developed and used with explanation of method used to measure or estimate such amount. If use is intermittent

SW $\frac{1}{4}$ Sec. 20 T. 6N R. 22E

Indicate point of appropriation and place of use, if possible.

estimate approximate lengths of periods of use 5 gallons per minute. Used for stock water about 3 mos. of year

Signature of Owner Roy W. Olson

Date May 15, 1962

This form to be prepared by contractor (if any), otherwise by the owner.

Three copies of this notice are to be filed with the County Clerk and Recorder of the county in which the works are located.

Please answer all questions. If not applicable, so state, otherwise the form will be returned.

Original to the County Clerk and Recorder; duplicate to the State Engineer; Triplicate to the Montana Bureau of Mines and Geology and Quadruplicate for the Appropriator.

File No. 820

Approved Stock Form—State Publishing Co., Helena, Montana—36496

DUPLICATE

County Golden Valley

STATE OF MONTANA
ADMINISTRATOR OF GROUNDWATER CODE
OFFICE OF STATE ENGINEER

RECEIVED
JAN 28 1963

Notice of Completion of Groundwater Appropriation Without Well

(Under Chapter 237—Montana Session Laws, 1961)

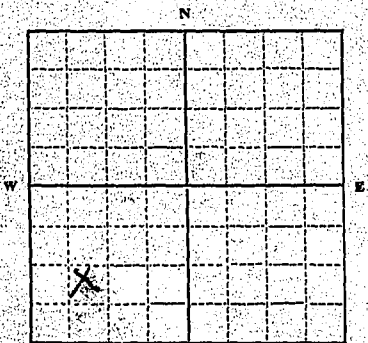
Date of Appropriation of Groundwater 1942 - when purchased

Owner Roy W. Olson Address Cushman, WY

Contractor (if any) _____

Address of Contractor _____

Date Started _____ Date Completed _____



Describe means of obtaining groundwater without a well "as by sub-irrigation and other natural processes". Include depth to water when applicable. Natural Spring

Quantity of water developed and used with explanation of method used to measure or estimate such amount. If use is intermittent

estimate approximate lengths of periods of use 5 gallons per minute. Used for stock water about 3 mos. of year

SW 1/4 Sec 30 6N 22E

Indicate point of appropriation and place of use, if possible.

Signature of Owner Roy W. Olson

Date May 15, 1962

This form to be prepared by contractor (if any), otherwise by the owner.

Three copies of this notice are to be filed with the County Clerk and Recorder of the county in which the works are located.

Please answer all questions. If not applicable, so state, otherwise the form will be returned.

Original to the County Clerk and Recorder; duplicate to the State Engineer; Triplicate to the Montana Bureau of Mines and Geology and Quadruplicate for the Appropriator.

53131



State of Montana
 Golden Valley County
 Filed this 24th day of
 January A.D. 1965
 at Great Falls, Mont.
 Elizabeth M. Sanchez
 County Clerk
 Vera de Martin
 Deputy

[Faint, illegible handwritten text, possibly a signature or notes]

ME

File No. B-784

T. 6 N. R. 22 E.
County Golden Valley

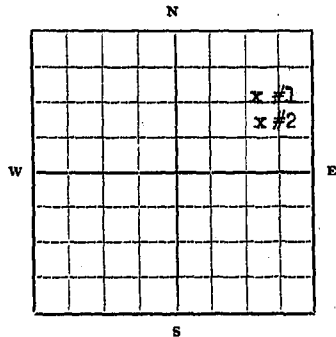
DUPLICATE

STATE OF MONTANA
ADMINISTRATOR OF GROUNDWATER CODE
OFFICE OF STATE ENGINEER

RECEIVED
FEB 1 1962

Declaration of Vested Groundwater Rights STATE ENGINEER
(Under Chapter 237, Montana Session Laws, 1961)

1. J. C. Jensen, Inc., of Lavina
(Name of Appropriator) (Address) (Town)
County of Golden Valley State of Montana
have appropriated groundwater according to the Montana laws in effect prior to January 1, 1962, as follows:



#1 SW 1/4 NE 1/4 Sec. 22, T 6N, R 22E
#2 SW 1/4 NE 1/4 Sec. 22, T 6N, R 22E

Indicate point of appropriation and place of use, if possible. Each small square represents 10 acres.

- 2. The beneficial use on which the claim is based stockwater and sub-irrigation
- 3. Date or approximate date of earliest beneficial use; and how continuous the use has been 1900 and continuously thereafter
- 4. The amount of groundwater claimed (in miner's inches or gallons per minute) 1 gallon per minute on #1 and 2 gallons per minute on #2.
- 5. If used for irrigation, give the acreage and description of the lands to which water has been applied and name of the owner thereof Irrigates the NE 1/4 of Section 22, Township 6 North, Range 22 East, M.P.M. Owned by appropriator.
- 6. The means of withdrawing such water from the ground and the location of each well or other means of withdrawal #1-pipe and tank--located in SW 1/4 NE 1/4 of Section 22, T6N, R22E. #2-Open pit--located in NW 1/4 NE 1/4 of Section 22, T6N, R22E.

- 7. The date of commencement and completion of the construction of the well, wells, or other works for withdrawal of groundwater Commenced and completed in 1900.
- 8. The depth of water table surface
- 9. So far as it may be available, the type, size and depth of each well or the general specifications of any other works for the withdrawal of groundwater spring discharging into pipe and thence into stock tank and across lands to be irrigated.
- 10. The estimated amount of groundwater withdrawn each year #1 - 300,000 gallons #2 - 600,000 gallons
- 11. The log of formations encountered in the drilling of each well if available unknown
- 12. Such other information as may be useful in carrying out the policy of this act, including reference to book and page of any county record. not applicable

J. C. Jensen, Inc.

By: Signature of Owner J. C. Jensen President
Date January 29, 1962

Three copies to be filed by the owner with the County Clerk and Recorder of the county in which the well is located.

Please answer all questions. If not applicable, so state, otherwise the form will be returned.

Original to the County Clerk and Recorder; duplicate to the State Engineer; Triplicate to the School of Mines and Quadruplicate for the Appropriator.

24

File No. B-871

T. 6 N R. 22 E

DUPLICATE

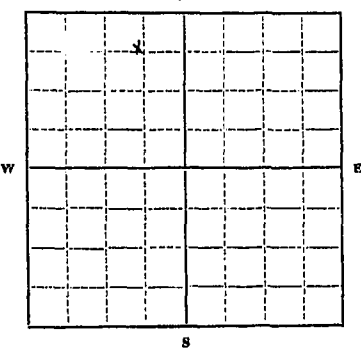
County Golden Valley

STATE OF MONTANA
ADMINISTRATOR OF GROUNDWATER CODE
OFFICE OF STATE ENGINEER

RECEIVED
DEC 4 1963

Declaration of Vested Groundwater Rights
(Under Chapter 237, Montana Session Laws, 1961)

I, C. Clifford Boye, of Lawson,
(Name of Appropriator) (Address) (Town)
County of Golden Valley State of Montana
have appropriated groundwater according to the Montana laws in effect prior to January 1, 1962, as follows:



N.W. 1/4 Sec. 24 T. 6 R. 22
Indicate point of appropriation and place of use, if possible. Each small square represents 10 acres.

2. The beneficial use on which the claim is based Household
Domestic
3. Date or approximate date of earliest beneficial use; and how continuous the use has been 1918 Continuous
4. The amount of groundwater claimed (in miner's inches or gallons per minute) 6 gal per minute
5. If used for irrigation, give the acreage and description of the lands to which water has been applied and name of the owner thereof
not
6. The means of withdrawing such water from the ground and the location of each well or other means of withdrawal
jet pump and pumped & Cylinders
7. The date of commencement and completion of the construction of the well, wells, or other works for withdrawal of groundwater 1918
8. The depth of water table 80 ft.
9. So far as it may be available, the type, size and depth of each well or the general characteristics of any other works for the withdrawal of groundwater Drilled 6 inch casing 130 ft deep
10. The estimated amount of groundwater withdrawn each year 3,000,000 gal
11. The log of formations encountered in the drilling of each well if available 5-8 sandstone
8-18 shale, 18-35 yellow clay, 35-57 blue shale
57-79 blue clay & shale, 79-85 hard rock, 83-100 sand stone
100-120 shale
12. Such other information of a similar nature as may be useful in carrying out the policy of this act, including reference to book and page of any county record.

Signature of Owner C. Clifford Boye
Date Dec 2, 1963

Three copies to be filed by the owner with the County Clerk and Recorder of the county in which the well is located.

Please answer all questions. If not applicable, so state, otherwise the form will be returned.

Original to the County Clerk and Recorder; duplicate to the State Engineer; Triplicate to the Montana Bureau of Mines and Geology, and Quadruplicate for the Appropriator.

76-5

53599

File	"B"
	821
Indexed	<input checked="" type="checkbox"/>
by	Wm

State of Montana, } ss.
Golden Valley County, }
Filed this 3 day of
Dec A. D. 1963
at 9:35 o'clock A.M.
Elizabeth M. Tranberg
County Recorder.
Gleason K. Martin
Deputy.

RECEIVED
OCT 30 1957
STATE ENGINEER

T. 6 R. 22 25
County

MONTANA BUREAU OF MINES AND GEOLOGY
Butte, Montana 08

WATER WELL LOG

Owner J. N. Solberg Address
Driller Address
Date Started Date Completed
Location: Sec. T. R. ¼ sec.

Type of well Equipment used
(Dug, driven, bored, or drilled) (Churn drill, rotary, other)

Water use: Domestic Municipal Stock Irrigation
Industrial Drainage Other:

Casing: ft. to ft. Type Size

Casing: ft. to ft. Type Size

Casing: ft. to ft. Type Size

Perforated or Screened: Ft. to ft. Ft. to ft.

Type of screen or perforations

Static Water level, for non-flowing well: feet.

Shut-in pressure, for flowing well: lb./sq. in. on: (date)

Pumping water level feet at gal. per min.

How tested:

Length of test

Remarks: (Gravel packing, cementing, packers, type of shut-off, depth of shut-off)

.....
.....
.....
.....

(over)

RECEIVED
JUL 30 1957

STATE ENGINEER

MONTANA BUREAU OF MINES AND GEOLOGY

Butte, Montana

T. 6 R. 22
County Sanbury

25

WATER WELL LOG

Owner J. N. Solberg Address Intermountain

Driller Carl Knott Address _____

Date Started long ago Date Completed _____

Location: Sec. 25 T. 4 R. 22 1/4 sec. 7 E

Type of well drilled Equipment used ET
(Dug, driven, bored, or drilled) (Churn drill, rotary, other)

Water use: Domestic Municipal Stock Irrigation
 Industrial Drainage Other _____

Casing: _____ ft. Type _____ Size _____

Casing: _____ ft. Type _____ Size _____

Casing: _____ ft. to _____ ft. Type _____ Size _____

Perforated or Screened: Ft. _____ to ft. _____ Ft. _____ to ft. _____

Type of screen or perforations _____

Static Water level, for non-flowing well: _____ feet.

Shut-in pressure, for flowing well: _____ lb./sq. in. on: _____ (date)

Pumping water level _____ feet at _____ gal. per min.

How tested: _____

Length of test _____

Remarks: (Gravel packing, cementing, packers, type of shut-off, depth of shut-off)

(over)

GV

File No. B-917

T. G. N. R. 22 ¹²

DUPLICATE

County Golden Valley

STATE OF MONTANA
ADMINISTRATOR OF GROUNDWATER CODE
OFFICE OF STATE ENGINEER

RECEIVED
DEC 26 1963

Declaration of Vested Groundwater Rights

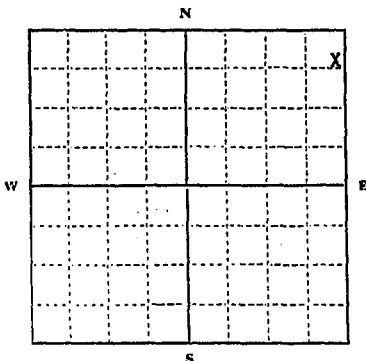
(Under Chapter 237, Montana Session Laws, 1961)

STATE ENGINEER

1. L. N. Solberg, of Roundup,
(Name of Appropriator) (Address) (Town)

County of Musselshell State of Montana

have appropriated groundwater according to the Montana laws in effect prior to January 1, 1962, as follows:



NE 1/4 Sec. 25 T. 6 R. 22

Indicate point of appropriation and place of use, if possible. Each small square represents 10 acres.

2. The beneficial use on which the claim is based stock water and household

3. Date or approximate date of earliest beneficial use; and how continuous the use has been 1937
continuous use

4. The amount of groundwater claimed (in miner's inches or gallons per minute) 10 gallons per minute

5. If used for irrigation, give the acreage and description of the lands to which water has been applied and name of the owner thereof

6. The means of withdrawing such water from the ground and the location of each well or other means of withdrawal jet pump

7. The date of commencement and completion of the construction of the well, wells, or other works for withdrawal of groundwater 1937

8. The depth of water table 50 feet

9. So far as it may be available, the type, size and depth of each well or the general specifications of any other works for the withdrawal of groundwater Well 30 feet deep, 6 inch hole cased with 6 inch casing. Water is withdrawn by jet pump through pipe.

10. The estimated amount of groundwater withdrawn each year 500,000 gallons

11. The log of formations encountered in the drilling of each well if available none available

12. Such other information of a similar nature as may be useful in carrying out the policy of this act, including reference to book and page of any county record

Signature of Owner L. N. Solberg
T. N. Solberg
Date December 20, 1963

Three copies to be filed by the owner with the County Clerk and Recorder of the county in which the well is located.

Please answer all questions. If not applicable, so state, otherwise the form will be returned.

Original to the County Clerk and Recorder; Duplicate to the State Engineer; Triplicate to the Montana Bureau of Mines and Geology, and Quadruplicate for the Appropriator.