

File "S"
No. 917
Indexed
By *W*

53697

State of Montana, } SS.
Golden Valley County, }
Filed this 23 day of
December A. D. 1963
at 9:45 o'clock P.M.
Elizabeth M. Ironberg
County Recorder.
Glen R. Merten
Deputy.

File No. B-880

T. 6 N. R. 22

DUPLICATE

County Golden Valley

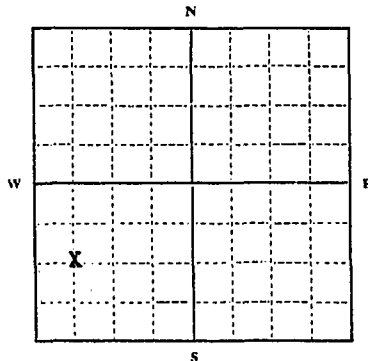
STATE OF MONTANA
ADMINISTRATOR OF GROUNDWATER CODE
OFFICE OF STATE ENGINEER

RECEIVED
DEC 16 1963
STATE ENGINEER

Declaration of Vested Groundwater Rights

(Under Chapter 237, Montana Session Laws, 1961)

I, Abe Horpestad, of Lavina
(Name of Appropriator) (Address) (Town)
County of Golden Valley State of Montana
have appropriated groundwater according to the Montana laws in effect prior to January 1, 1962, as follows:



SW 1/4 Sec. 29 T. 6 R. 22

Indicate point of appropriation and place of use, if possible. Each small square represents 10 acres.

- 2. The beneficial use on which the claim is based.....
stockwater
- 3. Date or approximate date of earliest beneficial use; and how continuous the use has been.....March 26, 1959
continuous use
- 4. The amount of groundwater claimed (in miner's inches or gallons per minute).....10 gallons per minute
- 5. If used for irrigation, give the acreage and description of the lands to which water has been applied and name of the owner thereof.....
- 6. The means of withdrawing such water from the ground and the location of each well or other means of withdrawal.....
pump

7. The date of commencement and completion of the construction of the well, wells, or other works for withdrawal of groundwater.....
March 26, 1959

8. The depth of water table.....23 feet

9. So far as it may be available, the type, size and depth of each well or the general specifications of any other works for the withdrawal of groundwater.....
Well 172 feet deep Cased to bottom 6" casing 1 and 1/4 pipe
to withdraw water by pump and windmill.

10. The estimated amount of groundwater withdrawn each year.....300,000 gallons

11. The log of formations encountered in the drilling of each well if available.....not available

12. Such other information of a similar nature as may be useful in carrying out the policy of this act, including reference to book and page of any county record.....

Signature of Owner.....*Abe Horpestad*

Date.....December 10, 1963

Three copies to be filed by the owner with the County Clerk and Recorder of the county in which the well is located.

Please answer all questions. If not applicable, so state, otherwise the form will be returned.

Original to the County Clerk and Recorder; duplicate to the State Engineer; Triplicate to the Montana Bureau of Mines and Geology, and Quadruplicate for the Appropriator.

9249(a)

File "B"
880
Indexed ✓
by *Wm*

53644

State of Montana, } SS.
Golden Valley County, }
Filed this 13 day of
December A. D. 1963
at 10:20 o'clock A.M.
Elizabeth M. Franking
County Recorder.
Wesley L. Martin
Deputy.

File No. 819

T 6N R 22E
County Golden Valley

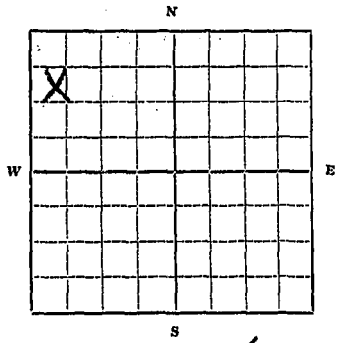
DUPLICATE

STATE OF MONTANA
ADMINISTRATOR OF GROUNDWATER CODE
OFFICE OF STATE ENGINEER

RECEIVED
JAN 25 1963
STATE ENGINEER

Declaration of Vested Groundwater Rights
(Under Chapter 237, Montana Session Laws, 1961)

1. Roy W. Olson, of Cushman
(Name of Appropriator) (Address) (Town)
County of Golden Valley State of Montana
have appropriated groundwater according to the Montana laws in effect prior to January 1, 1962, as follows:



NW 1/4 Sec 30 T 6N R 22E

Indicate point of appropriation and place of use, if possible. Each small square represents 10 acres.

- The beneficial use on which the claim is based: *stock water and household use*
- Date or approximate date of earliest beneficial use; and how continuous the use has been: *1915 use has been continuous practically every day*
- The amount of groundwater claimed (in miner's inches or gallons per minute): *ten gallons per minute*
- If used for irrigation, give the acreage and description of the lands to which water has been applied and name of the owner thereof: _____
- The means of withdrawing such water from the ground and the location of each well or other means of withdrawal: *electric jet pump*
- The date of commencement and completion of the construction of the well, wells, or other works for withdrawal of groundwater: *1915 approximately*
- The depth of water table: *60 feet*
- So far as it may be available, the type, size and depth of each well or the general specifications of any other works for the withdrawal of groundwater: *drilled well - 8 inch hole cased and about 120 ft. deep*
- The estimated amount of groundwater withdrawn each year: *75000 gallons*
- The log of formations encountered in the drilling of each well if available: *not available*
- Such other information of a similar nature as may be useful in carrying out the policy of this act, including reference to book and page of any county record: _____

Signature of Owner: *Roy W. Olson*
Date: *May 15 1962*

Three copies to be filed by the owner with the County Clerk and Recorder of the county in which the well is located.

Please answer all questions. If not applicable, so state, otherwise the form will be returned.

Original to the County Clerk and Recorder; duplicate to the State Engineer; Triplicate to the School of Mines and Quadruplicate for the Appropriator.

File No. B-1158

T. 6 N R 22 E

DUPLICATE

County Golden Valley

STATE OF MONTANA
ADMINISTRATOR OF GROUNDWATER CODE
OFFICE OF STATE ENGINEER

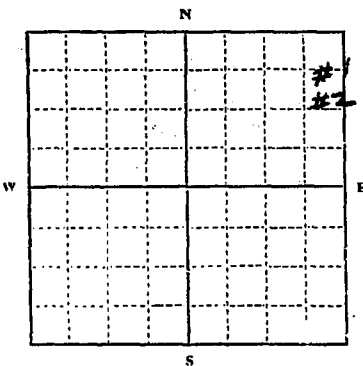
RECEIVED
MAR 18 1964

Declaration of Vested Groundwater Rights

(Under Chapter 237, Montana Session Laws, 1961)

STATE ENGINEER

1. Emil H. Krause of Belmont
(Name of Appropriator) (Address) (Town)
County of Golden Valley State of Montana
have appropriated groundwater according to the Montana laws in effect prior to January 1, 1962, as follows:



NE 1/4 Sec. 32 T. 6 R. 22

Indicate point of appropriation and place of use, if possible. Each small square represents 10 acres.

2. The beneficial use on which the claim is based. Stockwater & Domestic

3. Date or approximate date of earliest beneficial use; and how continuous the use has been. #1 - 1918
#2 - 1955

4. The amount of groundwater claimed (in miner's inches or gallons per minute). 1 1/2 gal/min - both wells

5. If used for irrigation, give the acreage and description of the lands to which water has been applied and name of the owner thereof.

6. The mode of withdrawing such water from the ground and the location, or other means of withdrawal. #1 - Pump Jack & Mtr
#2 - Pressure Pump

7. The date of commencement and completion of the construction of the well, wells, or other works for withdrawal of groundwater. #1 - June 1918
#2 - June 1955

8. The depth of water table. 40'

9. So far as it may be available, the type, size and depth of each well or the general specifications of any other works for the withdrawal of groundwater. 2 cased wells 140-160 feet deep - 9 cased
with 6" casing.

10. The estimated amount of groundwater withdrawn each year. #1 - 500,000 gallons
#2 - 720,000 "

11. The log of formations encountered in the drilling of each well if available. Unknown

12. Such other information of a similar nature as may be useful in carrying out the policy of this act, including reference to book and page of any county record. None

Signature of Owner Emil H. Krause

Date 3-16-64

Three copies to be filed by the owner with the County Clerk and Recorder of the county in which the well is located.

Please answer all questions. If not applicable, so state, otherwise the form will be returned.

Original to the County Clerk and Recorder; Duplicate to the State Engineer; Triplicate to the Montana Bureau of Mines and Geology, and Quadruplicate for the Appropriator.

54111

File	"B"
No.	1158
Indexed	<input checked="" type="checkbox"/>
By	<i>[Signature]</i>

State of Montana, }
Golden Valley County, } SS.

Filed this 17 day of

March A. D. 1964

at 12:18 o'clock P.M.

Edybeth M. Truesburg
County Recorder.

Vera L. Martin
Deputy.

see 200 82

RECORDED

File No. B-819

T. 6 N. R. 22 E.

DUPLICATE

County Golden Valley

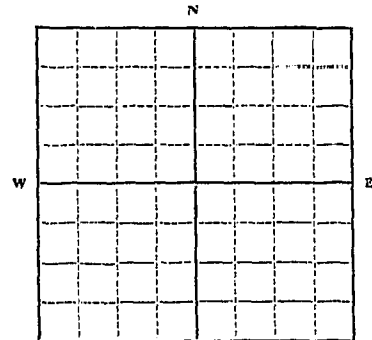
STATE OF MONTANA
ADMINISTRATOR OF GROUNDWATER CODE
OFFICE OF STATE ENGINEER

RECEIVED
DEC 4 1963

Declaration of Vested Groundwater Rights STATE ENGINEER

(Under Chapter 237, Montana Session Laws, 1961)

I, Dennis Lopez, of Helena,
(Name of Appropriator) (Address) (Town)
County of Golden Valley State of Montana
have appropriated groundwater according to the Montana laws in effect prior to January 1, 1962, as follows:



part of Cont. Lots 1, 2, 3, 4, 5, 6, 7, 8, 9, 10

1/4 Sec. T. R.

Indicate point of appropriation and place of use, if possible. Each small square represents 10 acres.

2. The beneficial use on which the claim is based. Household Stockwater

3. Date or approximate date of earliest beneficial use; and how continuous the use has been. 1929 Continuous

4. The amount of groundwater claimed (in miner's inches or gallons per minute). 30 gal per minute

5. If used for irrigation, give the acreage and description of the lands to which water has been applied and name of the owner thereof. Lougate garden etc

6. The means of withdrawing such water from the ground and the location of each well or other means of withdrawal. pump and pipe and cylinder

7. The date of commencement and completion of the construction of the well, wells, or other works for withdrawal of groundwater. Dec 1929

8. The depth of water table. 20 ft

9. So far as it may be available, the type, size and depth of each well or the general specifications of any other works for the withdrawal of groundwater. Drilled, 6" casing, 60 ft

10. The estimated amount of groundwater withdrawn each year. 200,000 gal

11. The log of formations encountered in the drilling of each well if available. 0-10 Clay, 10-15 sand, 15-24 gravel, 24-36 coarse sand, 36-45 shale, 45-50 shale, 50-60 water sand

12. Such other information of a similar nature as may be useful in carrying out the policy of this act, including reference to book and page of any county record.

Signature of Owner Dennis Lopez

Date Dec 2, 1963

Three copies to be filed by the owner with the County Clerk and Recorder of the county in which the well is located.

Please answer all questions. If not applicable, so state, otherwise the form will be returned.

Original to the County Clerk and Recorder; duplicate to the State Engineer; Triplicate to the Montana Bureau of Mines and Geology, and quadruplicate for the Appropriator.

1823

File "B"
869
INDEXED
BY *W.L.*

53597

State of Montana, } ss.
Golden Valley County,
Filed this 3 day of
Dec A. D. 1963
at 9:20 o'clock P.M.
Elizabeth M. Franking
County Recorder.
Vera L. Martin
Deputy.

RECEIVED

6N-23E

APR 13 1972

County Golden Valley

STATE OF MONTANA
ADMINISTRATOR OF GROUNDWATER CODE
MONTANA WATER RESOURCES BOARD

DRILLER'S LOG

Indicate the character, color, thickness of strata such as soil, clay, sand, gravel, shale, sandstone, etc. Show depth at which water is found and height to which water rises in well.

NOTICE OF COMPLETION OF GROUNDWATER APPROPRIATION BY MEANS OF WELL

Developed after January 1, 1962

(Under Chapter 237 Montana Session Laws, 1961, as amended)

This form to be prepared by driller, and three copies to be filed by the owner with the County Clerk and Recorder in the county in which the well is located, last copy to be retained by driller.

Please answer all questions. If not applicable, so state, otherwise the form may be returned.

Owner Mr. & Mrs. Ed Rand
Address Bundy, Mont. 59046
Date well started Feb. 15, 1971
completed Feb. 17, 1971

For Administrator's Use
File <u>B-1381, 58631</u>
<u>April 12, 1972</u> <u>11:55am</u>
GW 1

Type of well drilled
(Dug, driven, bored or drilled)

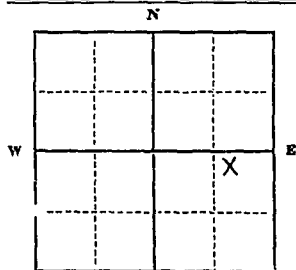
Equipment used rotary
(Churn drill, rotary or other)

Water Use: Domestic Municipal Stock Irrigation
Industrial Drainage Other * Garden/Lawn

*Describe _____
USE: If used for irrigation, industrial, drainage or other. Explain, state number of acres and location or other data (i.e. Lot, Block and Addition). _____

ESTIMATED ANNUAL WITHDRAWAL _____

Size of Drilled Hole	Size and Weight of Casing	From (Feet)	To (Feet)	PERFORATIONS		
				Kind Size	From (Feet)	To (Feet)
6 3/4"	4" Plastic 0	280'	drilled	260'	280'	



Static water level 110 ft.*
Pumping water level 250 ft.*
at 6 gallons per minute,
measured minutes after pumping began.
*Measured from ground level.
Well developed by air
for 3 hours.
Power Pump HP
Remarks: (Gravel packing, cementing, packers, type of shutoff) _____

Tract # 18
T. 6 N. 23 E. 23
S. W.

INDICATE LOCATION OF WELL AND PLACE OF USE, IF POSSIBLE. EACH SMALL SQUARE REPRESENTS 40 ACRES.

Driller's Signature Charles Kelly
Driller's Address KELLY DRILLING COMPANY
P.O. Box 246
Roundup, Mt. LICENSE NO. 169

Top of Ground (Elev. above sea level)		
From (Feet)	To (Feet)	
0	10	Gravel
10	105	sandstone w/shale streaks
105	148	sandy shale
148	156	sand (water)
156	213	sandy shale (hard)
213	217	silt stone
217	272	sandy shale w/ sandstone streaks
272	280	sand (water)

280' Show exact depth of bottom

50183

Title B
No. 1381
Indexed
By Wm

58631

State of Montana, }
Golden Valley County, } SS.
Filed this 12 day of
April A. D. 1972
at W. S. A.
Theodore R. Unger
County Recorder.
Hera L. Martin
Deputy.

58630

FILE	B
NO.	1380
INDEXED	<input checked="" type="checkbox"/>
BY	WMA

State of Montana, } SS.
Golden Valley County, }
Filed this 12 day of
April A. D. 1972
at U.S.C. District Court.
Theodore L. Unger
County Clerk.
Dora L. Martin
Deputy.

RECEIVED

MAY 30 1972

STATE PUBLISHING COMPANY

STATE OF MONTANA
ADMINISTRATOR OF GROUNDWATER CODE
MONTANA WATER RESOURCES BOARD

MONTANA DEPARTMENT OF NATURAL
RESOURCES AND CONSERVATION

DRILLER'S LOG

Indicate the character, color, thickness of strata such as soil, clay, sand, gravel, shale, sandstone, etc. Show depth at which water is found and height to which water rises in well.

NOTICE OF COMPLETION OF GROUNDWATER APPROPRIATION BY MEANS OF WELL
Developed after January 1, 1962

(Under Chapter 237 Montana Session Laws, 1961, as amended)
This form to be prepared by driller, and three copies to be filed by the owner with the County Clerk and Recorder in the county in which the well is located, last copy to be retained by driller. Please answer all questions. If not applicable, so state, otherwise the form may be returned.

Owner Mr. & Mrs. Ed Hand
Pt. Haven
Address Randy, Mont. 59046

For Administrator's Use
File B-1321, S26.31
April 13, 1972 11:55am
GW 1

Date well started Feb. 15, 1971
completed Feb. 17, 1971

Type of well drilled
(Dug, driven, bored or drilled)

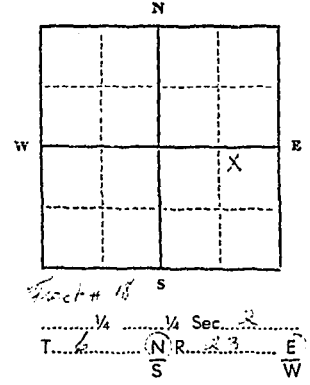
Equipment used rotary
(Churn drill, rotary or other)

? Water Use: Domestic Municipal Stock Irrigation
Industrial Drainage Other * Garden/Lawn

*Describe _____
USE: If used for irrigation, industrial, drainage or other. Explain, state number of acres and location or other data (i.e. Lot, Block and Addition).

ESTIMATED ANNUAL WITHDRAWAL

Size of Drilled Hole	Size and Weight of Casing	From (Feet)	To (Feet)	PERFORATIONS		
				Kind Size	From (Feet)	To (Feet)
6 3/4"	4" Plastic B	200'	200'	drilled	260'	200'



Static water level 110 ft.*
Pumping water level 100 ft.*
at 0 gallons per minute,
measured 0 minutes after pumping began.
*Measured from ground level.
Well developed by 0.33 hours.
Power 0 Pump 0 HP
Remarks: (Gravel packing, cementing, packers, type of shutoff)

Top of Ground (Elev. above sea level)		
From (Feet)	To (Feet)	
0	10	Gravel
10	100	sandstone w/ shale str
100	140	sandy shale
140	150	sand (water)
150	210	sandy shale (hard)
210	217	slit bottom
217	272	sandy shale w/ sandstone streaks
272	280	sand (water)

INDICATE LOCATION OF WELL AND PLACE OF USE, IF POSSIBLE. EACH SMALL SQUARE REPRESENTS 40 ACRES.

Driller's Signature Kelly Miller
Driller's Address KELLY MILLER & SONS
PO BOX 245
POPLAR, MT. LICENSE NO. 100

Show exact depth of bottom

50183

RECEIVED

MAY 20 1972

STATE OF MONTANA
ADMINISTRATOR OF GROUNDWATER CODE
MONTANA WATER RESOURCES BOARD

MONTANA DEPARTMENT OF NATURAL RESOURCES
DRILLER'S LOG

NOTICE OF COMPLETION OF GROUNDWATER
APPROPRIATION BY MEANS OF WELL

Developed after January 1, 1962

Indicate the character, color, thickness of strata such as soil, clay, sand, gravel, shale, sandstone, etc. Show depth at which water is found and height to which water rises in well.

(Under Chapter 237 Montana Session Laws, 1961, as amended)

This form to be prepared by driller, and three copies to be filed by the owner with the County Clerk and Recorder in the county in which the well is located, last copy to be retained by driller.

Please answer all questions. If not applicable, so state, otherwise the form may be returned.

Owner Dr. & Mrs. Ed Rand

Address Pundy, Mt. 50245

Date well started 10-18-69

completed 10-26-69

Type of well drilled

Equipment used rotary

Water Use: Domestic Municipal Stock Irrigation

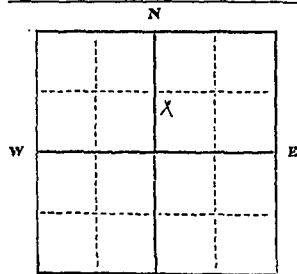
Industrial Drainage Other * Garden/Lawn

*Describe

USE: If used for irrigation, industrial, drainage or other. Explain, state number of acres and location or other data (i.e. Lot, Block and Addition).

ESTIMATED ANNUAL WITHDRAWAL

Size of Drilled Hole	Size and Weight of Casing	From (Feet)	To (Feet)	PERFORATIONS		
				Kind Size	From (Feet)	To (Feet)
1 1/2"	4" plastic U	150'	150'	drilled	150'	160'



71.3.13
T. 6 N. R. 33 E. S. 3

INDICATE LOCATION OF WELL AND PLACE OF USE, IF POSSIBLE. EACH SMALL SQUARE REPRESENTS 40 ACRES.

Driller's Signature Phelan Kelly

Driller's Address 7111 1/2 S. 33rd E.

LICENSE NO. 1

Top of Ground (Elev. above sea level)		
From (Feet)	To (Feet)	
0	10	loamy clay
10	125	sandstone w/ siltstone layers
125	127	clay shale
127	150	clay shale w/ siltstone streaks
150	155	clay shale (aquifer)

Static water level 120' ft.*
Pumping water levelft.*
atgallons per minute,
measuredminutes after pumping
began.
*Measured from ground level.
Well developed by
forhours.
Power..... Pump..... HP
Remarks: (Gravel packing, cementing,
packers, type of shutoff)

Show exact depth of bottom

50/154

GW3

File No. S 87

surface water
owns

RECEIVED
APR 25 1963

T. 6N R. 23E

4

DUPLICATE

STATE ENGINEER
STATE OF MONTANA
ADMINISTRATOR OF GROUNDWATER CODE
OFFICE OF STATE ENGINEER

County Golden Valley

RECEIVED
MAR 20 1963

STATE ENGINEER

Notice of Completion of Groundwater Appropriation Without Well

(Under Chapter 237 Montana Session Laws, 1961)

Date of Appropriation of Groundwater Dec. 9, 1952

Owner John Monagl Address Larina, Montana

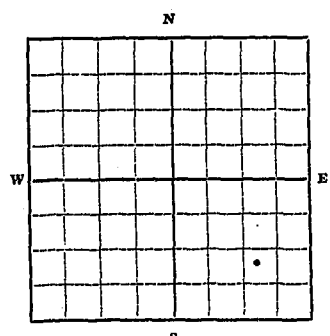
Contractor (if any) None

Address of Contractor

Spring was there when I acquired land in

Date Started Dec. 9, 1952 Date Completed

Describe means of obtaining groundwater without a well "as by sub-irrigation and other natural processes". Include depth to water when applicable. Natural Spring



Quantity of water developed and used with explanation of method used to measure or estimate such amount. If use is intermittent estimate approximate lengths of periods of use

S 1/4 Sec. 4 T. 6N. R. 23E

Indicate point of appropriation and place of use, if possible.

25,000 gallons per year. Land is not always used and has been placed in Deferred Grazing with the ASC Office in years past. However, cattle can be there before May 1 and after Sept. 1 even when land is placed in Deferred grazing and when I do not use the land myself I have the land rented for grazing.

Signature of Owner John Monagl

Date March 19, 1963

This form to be prepared by contractor (if any), otherwise by the owner.

Three copies of this notice are to be filed with the County Clerk and Recorder of the county in which the works are located.

Please answer all questions. If not applicable, so state, otherwise the form will be returned.

Original to the County Clerk and Recorder; duplicate to the State Engineer; Triplicate to the School of Mines and Quadruplicate for the Appropriator.

53218

File	"8"
No.	831
Indexed	✓
By	E.M.T.

State of Montana, } SS.
Golden Valley County, }
Filed this 19th day of
March, A. D. 1963
at 2:10 o'clock P.M.
Elizabeth M. Tranberg
County Recorder.

Deputy

Fee 2.00 pd

GWs

File No. 13-133

RECEIVED
APR 25 1963

T. 6N R. 23E

4

DUPLICATE

STATE ENGINEER County Golden Valley

STATE OF MONTANA
ADMINISTRATOR OF GROUNDWATER CODE
OFFICE OF STATE ENGINEER

RECEIVED
MAR 20 1963

STATE ENGINEER

Notice of Completion of Groundwater Appropriation Without Well

(Under Chapter 237 Montana Session Laws, 1961)

Date of Appropriation of Groundwater Dec. 9, 1952

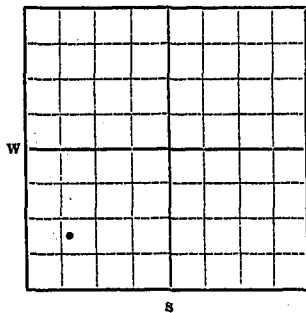
Owner John Monagle Address Lavina, Montana

Contractor (if any) None

Address of Contractor

Spring was there when I ~~acquired the land in Dec 9, 1952~~
acquired the land in Dec 9, 1952
Date Started Dec 9, 1952 Date Completed Dec 9, 1952

Section 4



Describe means of obtaining groundwater without a well "as by sub-irrigation and other natural processes". Include depth to water when applicable. Natural Spring

Quantity of water developed and used 45,000 explanation of method used to measure or estimate such gallons per year. If use is intermittent estimate approximate lengths of periods of use

S1S1
1/4 Sec. 4 T. 6N R. 23E

Indicate point of appropriation and place of use, if possible.

45,000 gallons per year. Land is not always used and has been placed in Deferred Grazing with the ASG Office in years past. However, cattle can be there before May 1 and after Sept. 1 even when the land is placed in Deferred grazing and when I do not use the land myself I have the land rented for grazing.

Signature of Owner John Monagle

Date March 19, 1963

This form to be prepared by contractor (if any), otherwise by the owner.

Three copies of this notice are to be filed with the County Clerk and Recorder of the county in which the works are located.

Please answer all questions. If not applicable, so state, otherwise the form will be returned.

Original to the County Clerk and Recorder; duplicate to the State Engineer; Triplicate to the School of Mines and Quadruplicate for the Appropriator.

53 220

File	"83"
No.	833
Indexed	<input checked="" type="checkbox"/>
by	EMT

State of Montana, }
Golden Valley County, } SS.

Filed this 19th day of
March A. D. 1963
at 2:25 o'clock P.M.

Elizabeth M. T. Sandberg
County Recorder.

Deputy.

Joe 2nd pd

File No. B-931

T. 61N R. 23E

DUPLICATE

County Golden Valley

STATE OF MONTANA
ADMINISTRATOR OF GROUNDWATER CODE
OFFICE OF STATE ENGINEER

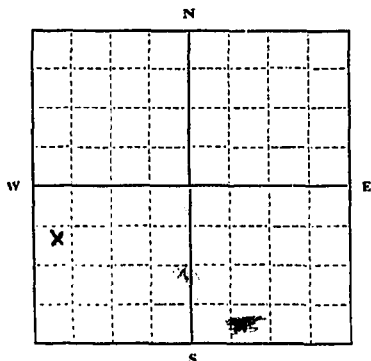
RECEIVED
DEC 27 1963

Declaration of Vested Groundwater Rights

(Under Chapter 237, Montana Session Laws, 1961)

STATE ENGINEER

1. VERNON R BALLARD, of LAVINA
(Name of Appropriator) (Address) (Town)
County of GOLDEN VALLEY State of MONTANA
have appropriated groundwater according to the Montana laws in effect prior to January 1, 1962, as follows:



SW 1/4 Sec. 8 T. 61N R. 23E

Indicate point of appropriation and place of use, if possible. Each small square represents 10 acres.

- The beneficial use on which the claim is based: stock water at barns
- Date or approximate date of earliest beneficial use; and how continuous the use has been: 1953
every day of the year
- The amount of groundwater claimed (in miner's inches or gallons per minute): three gallons per minute
- If used for irrigation, give the acreage and description of the lands to which water has been applied and name of the owner thereof: None
- The means of withdrawing such water from the ground and the location of each well or other means of withdrawal: Electric pump
- The date of commencement and completion of the construction of the well, wells, or other works for withdrawal of groundwater: year of 1953
- The depth of water table: 120 feet
- So far as it may be available, the type, size and depth of each well or the general specifications of any other works for the withdrawal of groundwater: 6 inch drilled well 140 feet deep
- The estimated amount of groundwater withdrawn each year: 36,500 gallons
- The log of formations encountered in the drilling of each well if available: none
- Such other information of a similar nature as may be useful in carrying out the policy of this act, including reference to book and page of any county record.

Signature of Owner Vernon R. Ballard
Date Dec 16, 1963

Three copies to be filed by the owner with the County Clerk and Recorder of the county in which the well is located.

Please answer all questions. If not applicable, so state, otherwise the form will be returned.

Original to the County Clerk and Recorder; Duplicate to the State Engineer; Triplicate to the Montana Bureau of Mines and Geology, and Quadruplicate for the Appropriator.

File "G"
No. 931
Indexed
by *Wm*

53711

State of Montana, } SS.
Golden Valley County, }
Filed this 26 day of
Dec A. D. 1963
at 8:45 o'clock P.M.
Elizabeth M. J. Savary
County Recorder.
Vera L. Martin

File No. B-932

T. 6N R. 23E
County Golden Valley

DUPLICATE

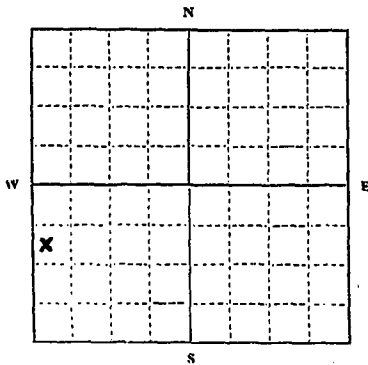
STATE OF MONTANA
ADMINISTRATOR OF GROUNDWATER CODE
OFFICE OF STATE ENGINEER

RECEIVED
DEC 27 1963
STATE ENGINEER

Declaration of Vested Groundwater Rights

(Under Chapter 237, Montana Session Laws, 1961)

1. VERNON R. BALLARD of LAVINIA
(Name of Appropriator) (Address) (Town)
County of Golden Valley State of Montana
have appropriated groundwater according to the Montana laws in effect prior to January 1, 1962, as follows:



SW 1/4 Sec. 8 T. 6N R. 23E

Indicate point of appropriation and place of use, if possible. Each small square represents 10 acres.

- The beneficial use on which the claim is based house and yard
- Date or approximate date of earliest beneficial use; and how continuous the use has been 1954 every day
- The amount of groundwater claimed (in miner's inches or gallons per minute) four gallons per minute
- If used for irrigation, give the acreage and description of the lands to which water has been applied and name of the owner thereof none
- The means of withdrawing such water from the ground and the location of each well or other means of withdrawal Electric pump
- The date of commencement and completion of the construction of the well, wells, or other works for withdrawal of groundwater year of 1954
- The depth of water table 120 feet
- So far as it may be available, the type, size and depth of each well or the general specifications of any other works for the withdrawal of groundwater 6 inch drilled well 140 feet deep
- The estimated amount of groundwater withdrawn each year 110,000 gallons
- The log of formations encountered in the drilling of each well if available none
- Such other information of a similar nature as may be useful in carrying out the policy of this act, including reference to book and page of any county record.

Signature of Owner Vernon R. Ballard
Date Dec. 16, 1963

Three copies to be filed by the owner with the County Clerk and Recorder of the county in which the well is located.

Please answer all questions. If not applicable, so state, otherwise the form will be returned.

Original to the County Clerk and Recorder; Duplicate to the State Engineer; Triplicate to the Montana Bureau of Mines and Geology, and Quadruplicate for the Appropriator.

File "B"
No. 932
Indexed -
by *Wm*

53712

State of Montana, } ss.
Golden Valley County, }

Filed this 26 Day of

Dec A. D. 1963

at 8:50 o'clock P.M.

Elizabeth M. J. Nassberg
County Recorder.

Vera L. Martin
Deputy

GW

10

File No. B-852

T. 6 R. 23

DUPLICATE

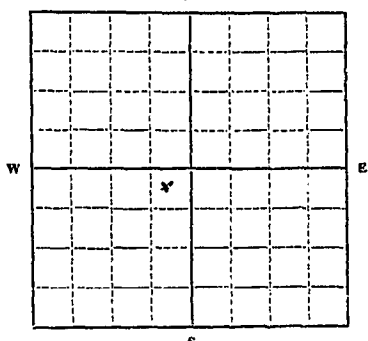
County Golden Valley

STATE OF MONTANA
ADMINISTRATOR OF GROUNDWATER CODE
OFFICE OF STATE ENGINEER

RECEIVED
SEP 12 1963

Declaration of Vested Groundwater Rights
(Under Chapter 237, Montana Session Laws, 1961) STATE ENGINEER

1. C. B. Egan of Lewistown
(Name of Appropriator) (Address) (Town)
County of Golden Valley State of Montana
have appropriated groundwater according to the Montana laws in effect prior to January 1, 1962, as follows:



4 Sec. 10, T. 6, R. 23
Indicate point of appropriation and place of use, if possible. Each small square represents 10 acres.

- 2. The beneficial use on which the claim is based.....
Livestock
- 3. Date or approximate date of earliest beneficial use; and how continuous the use has been.....
1956
- 4. The amount of groundwater claimed (in miner's inches or gallons per minute).....
7 gpm
- 5. If used for irrigation, give the acreage and description of the lands to which water has been applied and name of the owner thereof.....
- 6. The means of withdrawing such water from the ground and the location of each well or other means of withdrawal.....
Electrician in town
- 7. The date of commencement and completion of the construction of the well, wells, or other works for withdrawal of groundwater.....
1956
- 8. The depth of water table.....
~~100~~
- 9. So far as it may be available, the type, size and depth of each well or the general specifications of any other works for the withdrawal of groundwater.....
6 inch
- 10. The estimated amount of groundwater withdrawn each year.....
- 11. The log of formations encountered in the drilling of each well if available.....
- 12. Such other information of a similar nature as may be useful in carrying out the policy of this act, including reference to book and page of any county record.....

Signature of Owner C. B. Egan
Date 9-10-63

Three copies to be filed by the owner with the County Clerk and Recorder of the county in which the well is located.

Please answer all questions. If not applicable, so state, otherwise the form will be returned.

Original to the County Clerk and Recorder; duplicate to the State Engineer; Triplicate to the Montana Bureau of Mines and Geology, and Quadruplicate for the Appropriator.

53439

File	"B"
No.	852
Indexed	
By	Haw

State of Montana, }
Golden Valley County, } SS.
Filed this 11 day of
Sept A. D. 1963
at 4:17 o'clock P.M.
Elizabeth M. Tranter
County Recorder.
Wesley L. Martens
Deputy.

File No. B-890

T. 6N R. 23E

DUPLICATE

County Golden Valley

STATE OF MONTANA
ADMINISTRATOR OF GROUNDWATER CODE
OFFICE OF STATE ENGINEER

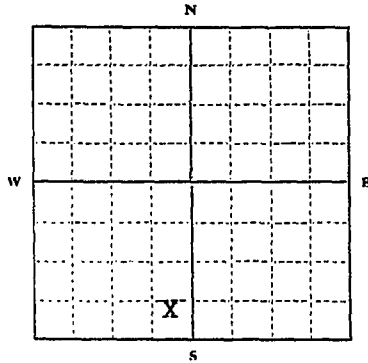
RECEIVED
DEC 23 1963

Declaration of Vested Groundwater Rights

(Under Chapter 237, Montana Session Laws, 1961)

STATE ENGINEER

Wm. Spidel, of Box 507 Roundup
(Name of Appropriator) (Address) (Town)
County of Musselshell State of Montana
have appropriated groundwater according to the Montana laws in effect prior to January 1, 1962, as follows:



SE 1/4 SW Sec. 13 T. 6N R. 23E

Indicate point of appropriation and place of use, if possible. Each small square represents 10 acres.

- The beneficial use on which the claim is based. Stock Water.
- Date or approximate date of earliest beneficial use; and how continuous the use has been. 1945. Continuous use.
- The amount of groundwater claimed (in miner's inches or gallons per minute). 8 gallons per minute.
- If used for irrigation, give the acreage and description of the lands to which water has been applied and name of the owner thereof. None.
- The means of withdrawing such water from the ground and the location of each well or other means of withdrawal. Well.
- The date of commencement and completion of the construction of the well, wells, or other works for withdrawal of groundwater. 1945.
- The depth of water table. Unknown.
- So far as it may be available, the type, size, and depth of each well or the general specifications of any other works for the withdrawal of groundwater. 87 foot depth. 23 foot water level. Withdrawal by sucker rod. 8 inch hole with 6 inch casing.
- The estimated amount of groundwater withdrawn each year. 450,000 gallons.
- The log of formations encountered in the drilling of each well if available. None.
- Such other information of a similar nature as may be useful in carrying out the policy of this act, including reference to book and page of any county record. None.

Signature of Owner Wm. Spidel

Date December 16, 1963

Three copies to be filed by the owner with the County Clerk and Recorder of the county in which the well is located.

Please answer all questions. If not applicable, so state, otherwise the form will be returned.

Original to the County Clerk and Recorder; Duplicate to the State Engineer; Triplicate to the Montana Bureau of Mines and Geology, and Quadruplicate for the Appropriator.

File No. 890
Recorded
V

53657

State of Montana, } S.S.
Golden Valley County, }
Filed this 18 day of
December A. D. 1963
at 11:45 o'clock A.M.
Elizabeth M. Tramborg
County Recorder.
Vera K. Martin
Deputy.

File No. B-891

T. 6 N. R. 23 E

13

DUPLICATE

County Golden Valley

STATE OF MONTANA
ADMINISTRATOR OF GROUNDWATER CODE
OFFICE OF STATE ENGINEER

RECEIVED
DEC 23 1963

STATE ENGINEER

Notice of Completion of Groundwater Appropriation Without Well

(Under Chapter 237 Montana Session Laws, 1961)

Date of Appropriation of Groundwater Prior to 1962

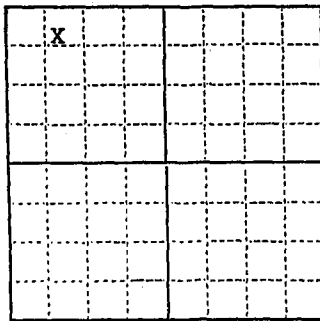
Owner Wm. Spidel Address Roundup, Montana

Contractor (if any) None

Address of Contractor None

Date Started None Date Completed None

Describe means of obtaining groundwater without a well "as by sub-irrigation and other natural processes". Include depth to water when applicable Spring with dredged earth tank. Depth to water: 3 feet below ground level. Maintains level during dry weather.



Quantity of water developed and used with explanation of method used to measure or estimate such amount. If use is intermittent

estimate approximate lengths of periods of use 4 gallons per minute. Estimated by cattle consumption.

NW $\frac{1}{4}$ NW Sec. 13 T. 6 N. R. 23 E

Indicate point of appropriation and place of use, if possible.

Signature of Owner Wm Spidel

Date December 16, 1963

This form to be prepared by contractor (if any), otherwise by the owner.

Three copies of this notice are to be filed with the County Clerk and Recorder of the county in which the works are located.

Please answer all questions. If not applicable, so state, otherwise the form will be returned.

Original to the County Clerk and Recorder; duplicate to the State Engineer; Triplicate to the Montana Bureau of Mines and Geology and Quadruplicate for the Appropriator.

File "B"
o. 891
Indexed
By *[Signature]*

53658

State of Montana, } SS.
Golden Valley County, }
Filed this 18 day of
December A. D. 1963
at 11:49 o'clock P.M.
Elizabeth M. J. [Signature]
County Recorder.
Vera R. Martin
Deputy

RECEIVED

14

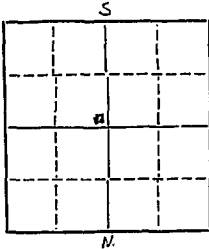
T. 6 R. 23

STATE ENGR.

County Golden Valley

MONTANA BUREAU OF MINES AND GEOLOGY
Butte, Montana

WATER WELL LOG



Owner William Hallis Address Lovina

Driller Donald Strand Address Roundup

Date Started July 12, 1959 Date Completed July 18, 1959

Location: Sec. 14 T. 6 R. 23 1/4 sec. South-East

Type of well Drilled (Dug, driven, bored, or drilled) Equipment used Churn drill (spudder) (Churn drill, rotary, other)

Water use: Domestic Municipal Stock Irrigation
Industrial Drainage Other:

Casing: 0 ft. to 88 ft. Type 20 lb. Galv. Size 6"

Casing: ft. to ft. Type Size

Casing: ft. to ft. Type Size

Perforated or Screened: Ft. 40 to ft. 88 Ft. to ft.

Type of screen or perforations 1/32" holes

Static Water level, for non-flowing well: 34' from top feet

Shut-in pressure, for flowing well: lb./sq in. on: (date)

Pumping water level feet at gal. per min.

H₂O tested: Bail tested 7/2 gal. per minute

Length of test 2 hours

Remarks: (Gravel packing, cementing, packers, type of shut-off, depth of shut-off)

Gravel packed top to bottom around outside of casing with 1/2" screened, washed gravel

(over)

File No. B-853

T. 4 R. 23

DUPLICATE

County Toddler Valley

STATE OF MONTANA
ADMINISTRATOR OF GROUNDWATER CODE
OFFICE OF STATE ENGINEER

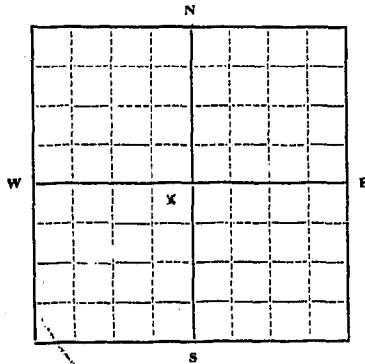
RECEIVED
SEP 12 1963

Declaration of Vested Groundwater Rights

(Under Chapter 237, Montana Session Laws, 1961)

STATE ENGINEER

1. C. B. Egge, of Lurina
(Name of Appropriator) (Address) (Town)
County of Toddler Valley State of Montana
have appropriated groundwater according to the Montana laws in effect prior to January 1, 1962, as follows:



24 Sec. 16, T. 4, R. 23.

Indicate point of appropriation and place of use, if possible. Each small square represents 10 acres.

2. The beneficial use on which the claim is based.....
Domestic

3. Date or approximate date of earliest beneficial use; and how continuous the use has been.....
1910

4. The amount of groundwater claimed (in miner's inches or gallons per minute).....
10 gpm

5. If used for irrigation, give the acreage and description of the lands to which water has been applied and name of the owner thereof.....

6. The means of withdrawing such water from the ground and the location of each well or other means of withdrawal.....
Electric pump

7. The date of commencement and completion of the construction of the well, wells, or other works for withdrawal of groundwater.....
1910

8. The depth of water table.....

9. So far as it may be available, the type, size and depth of each well or the general specifications of any other works for the withdrawal of groundwater.....
6" 50 ft.

10. The estimated amount of groundwater withdrawn each year.....

11. The log of formations encountered in the drilling of each well if available.....

12. Such other information of a similar nature as may be useful in carrying out the policy of this act, including reference to book and page of any county record.....

Signature of Owner C. B. Egge
Date 9-10-63

Three copies to be filed by the owner with the County Clerk and Recorder of the county in which the well is located.

Please answer all questions. If not applicable, so state, otherwise the form will be returned.

Original to the County Clerk and Recorder; duplicate to the State Engineer; Triplicate to the Montana Bureau of Mines and Geology, and Quadruplicate for the Appropriator.

53440

File	"181"
No.	853
Indexed	
	<i>Wm</i>

State of Montana, } ss.
Golden Valley County.
Filed this 11 day of
Sept A. D. 1963
at 4:25 o'clock P.M.
Edw. M. Franking
County Recorder.
Vera L. Masten
Deputy.

GW3

File No. B-856

DUPLICATE

T. 6 R. 23

County Golden Valley

STATE OF MONTANA
ADMINISTRATOR OF GROUNDWATER CODE
OFFICE OF STATE ENGINEER

RECEIVED
SEP 24 1963

STATE ENGINEER

SW

Notice of Completion of Groundwater Appropriation Without Well

(Under Chapter 237 Montana Session Laws, 1961)

Date of Appropriation of Groundwater

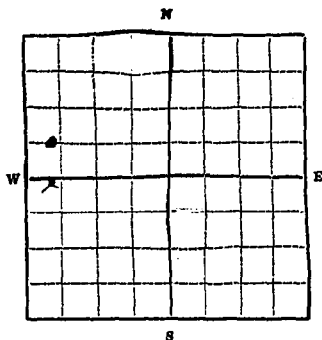
Owner Viola Stanisla Address Laura

Contractor (if any)

Address of Contractor

Date Started May 22, 1963 Date Completed May 29, 1963

Describe means of obtaining groundwater without a well "as by sub-irrigation and other natural processes". Include depth to water when applicable. a flowing spring



N.W. 1/4 Sec. 17 T. 6 R. 23

Indicate point of appropriation and place of use, if possible.

Quantity of water developed and used with explanation of method used to measure or estimate such amount. If use is intermittent estimate approximate lengths of periods of use used

for stock water in a pond

Signature of Owner Viola E. Stanisla

Date July 12, 1963

This form to be prepared by contractor (if any), otherwise by the owner.

Three copies of this notice are to be filed with the County Clerk and Recorder of the county in which the works are located.

Please answer all questions. If not applicable, so state, otherwise the form will be returned.

Original to the County Clerk and Recorder; duplicate to the State Engineer; Triplicate to the School of Mines and Q date for the Appropriator.

53455

File	"B"
No.	856
Indexed	-
By	W

State of Montana, }
Golden Valley County, } ss
Filed this 23 day of
Sept A. D. 1963
at 9:47 o'clock P.M.
Elizabeth M. Ironberg
County Recorder.
Vera L. Martin
Deputy.

GW 2

File No. A-847

DUPLICATE

RECEIVED
JUL 9 - 1963

T. 6N R. 23E

County Golden Valley

STATE ENGINEER OFFICE OF STATE ENGINEER

STATE OF MONTANA
ADMINISTRATOR OF GROUNDWATER CODE

Notice of Completion of Groundwater
Appropriation by Means of Well

(Under Chapter 237, Montana Session Laws, 1961)



Top of Ground
(Elev. above sea level.....)

deeper from
66 to 78
Quality sand
stone

Owner Nicola Stanislav Address Laramie

Driller P. L. Ferguson Address Roundup

Date of Notice of Appropriation of Groundwater

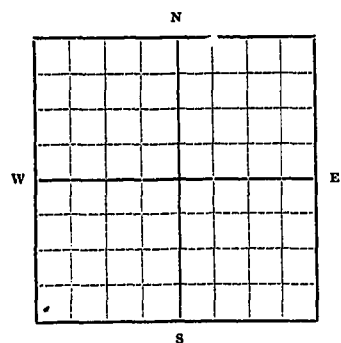
Date well started Sept. 20, 1962 Date Completed Dec. 23, 1962

Type of well..... Equipment Used.....
(dug, driven, bored or drilled) (Churn, drill, rotary or other)

Water Use: Domestic Municipal Stock Irrigation
Industrial Drainage Other

Indicate on the diagram the character and thickness of the different strata met with in drilling, such as soil, clay, shale, gravel, rock or sand, etc. Show depth at which water is encountered, thickness and character of water-bearing strata and height to which the water rises in the well.

Size of Drilled Hole	Size and Weight of Casing	From (Feet)	To (Feet)	PERFORATIONS		
				Kind Size	From (Feet)	To (Feet)
6" 1/4	5 20 gage	65	78	slotted	65	78



SW 1/4 Sec. 18 T. 6 R. 23
Indicate location of well and place of use, if possible. Each small square represents 10 acres.

Show exact depth of bottom.

Static Water Level for non-flowing Well 4.5 feet.

Shut-in Pressure for Flowing Well

Pumping Water Level 7.0 feet at 2.0 gal. per minute.

Discharge in gal. per min. of flowing well

How Tested bailing Length of Test 1 hour

Remarks: (Gravel packing, cementing, packers, type of shutoff, location of place of use of groundwater if not at well, and any other similar pertinent information, including number of acres irrigated, if used for irrigation)

Driller's License Number 37

P. L. Ferguson
Driller's Signature

This form to be prepared by driller, and three copies to be filed by the owner with the County Clerk and Recorder in the county in which the well is located.

Please answer all questions. If not applicable, so state, otherwise the form will be returned.

Original to the County Clerk and Recorder; duplicate to the State Engineer; Triplicate to the School of Mines and Quadruplicate for the Appropriator.

53377

File	B.
No.	847
Indexed	✓
By	E.C.H.L.

53

21

State of Montana, } SS.
Golden Valley County, }

Filed this 8th

of July A. D. 1963

at 9:45 o'clock A.M.

Edmund M. Terbulsky
County Recorder

Deputy

Fee 2.00 P.D.

GW 4

File No. B-1690

T 6 N 23 R 18
County Golden Valley

DUPLICATE

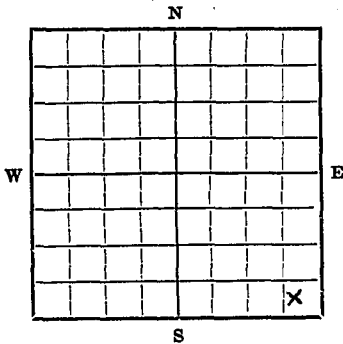
STATE OF MONTANA
ADMINISTRATOR OF GROUNDWATER CODE
OFFICE OF STATE ENGINEER

RECEIVED
JAN 6 1964

Declaration of Vested Groundwater Rights

(Under Chapter 237, Montana Session Laws, 1961) STATE ENGINEER

1. Albert Olson of Lavina
(Name of Appropriator) (Address) (Town)
County of Golden Valley State of Montana
have appropriated groundwater according to the Montana laws in effect prior to January 1, 1962, as follows:



So. E 1/4 Sec 18 T. 6 R. 23

Indicate point of appropriation and place of use, if possible. Each small square represents 10 acres.

- The beneficial use on which the claim is based Domestic use & Stock water
- Date or approximate date of earliest beneficial use; and how continuous the use has been 1949 used daily
- The amount of groundwater claimed (in miner's inches or gallons per minute) 15 gallons per minute
- If used for irrigation, give the acreage and description of the lands to which water has been applied and name of the owner thereof not applicable
- The means of withdrawing such water from the ground and the location of each well or other means of withdrawal 3" cylinder - pumpjack driven by electricity
- The date of commencement and completion of the construction of the well, wells, or other works for withdrawal of groundwater July 10, 1949 July 20, 1949
- The depth of water table 138 ft.
- So far as it may be available, the type, size and depth of each well or the general specifications of any other works for the withdrawal of groundwater 6" casing, depth 150 ft.
- The estimated amount of groundwater withdrawn each year 200,000
- The log of formations encountered in the drilling of each well if available Shale to 40 ft. Rock-shale to 60 ft. some water. Hard rock at 138 ft. to 142 ft. then shale and water. Stopped drilling at 150 ft. on rock.
- Such other information of a similar nature as may be useful in carrying out the policy of this act, including reference to book and page of any county record

Signature of Owner Albert Olson
Date Dec 31, 1967

Three copies to be filed by the owner with the County Clerk and Recorder of the county in which the well is located.

Please answer all questions. If not applicable, so state, otherwise the form will be returned.

Original to the County Clerk and Recorder; duplicate to the State Engineer; Triplicate to the School of Mines and Quadruplicate for the Appropriator.

23838

File "B"
 1090
 Indexed
 By *Wm*

53892

Original returned to sender
 on 11/11/63
 by *Wm*

State of Montana, } SS.
 Golden Valley County,
 Filed this 31 day of
Dec A. D. 1963
 at 3:20 o'clock P.
Elizabeth M. Gray
 County Recorder.
Anna C. Martin
 Deputy.

GV

File No. B-857

T. 6 R. 23

DUPLICATE

County Golden Valley

STATE OF MONTANA
ADMINISTRATOR OF GROUNDWATER CODE
OFFICE OF STATE ENGINEER

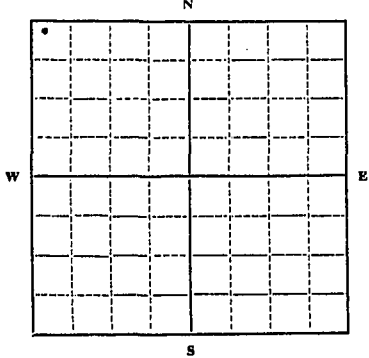
RECEIVED
SEP 24 1963

Declaration of Vested Groundwater Rights

(Under Chapter 237, Montana Session Laws, 1961)

STATE ENGINEER

1. Vivian E. Steniska, of Laramie
(Name of Appropriator) (Address) (Town)
County of Golden Valley State of Montana
have appropriated groundwater according to the Montana laws in effect prior to January 1, 1962, as follows:



N.W. 1/4 Sec. 19 T. 6 R. 23

Indicate point of appropriation and place of use, if possible. Each small square represents 10 acres.

- 2. The beneficial use on which the claim is based. domestic
- 3. Date or approximate date of earliest beneficial use; and how continuous the use has been. 1918, has been used ever since
- 4. The amount of groundwater claimed (in miner's inches or gallons per minute). not known
- 5. If used for irrigation, give the acreage and description of the lands to which water has been applied and name of the owner thereof. not used for irrigation, have planted a small amount of shrubbery
- 6. The means of withdrawing such water from the ground and the location of each well or other means of withdrawal. pressure pump

7. The date of commencement and completion of the construction of the well, wells, or other works for withdrawal of groundwater. 1918 - approx.

8. The depth of water table. not known

9. So far as it may be available, the type, size and depth of each well or the general specifications of any other works for the withdrawal of groundwater. no other withdrawal devices, approx. 225 ft. deep

10. The estimated amount of groundwater withdrawn each year. for family use of two to four

11. The log of formations encountered in the drilling of each well if available. not known

12. Such other information of a similar nature as may be useful in carrying out the policy of this act, including reference to book and page of any county record. unknown

Signature of Owner Vivian E. Steniska

Date Aug 5, 1963

Three copies to be filed by the owner with the County Clerk and Recorder of the county in which the well is located.

Please answer all questions. If not applicable, so state, otherwise the form will be returned.

Original to the County Clerk and Recorder; duplicate to the State Engineer; Triplicate to the Montana Bureau of Mines and Geology, and Quadruplicate for the Appropriator.

53456

"B"	
No.	857
Indexed	-
By	<i>[Signature]</i>

State of Mon }
Golden Valley County } SS.
Filed this 23 day of
Sept A. D. 19 63
at 9:55 o'clock A.M.
Elyabeth M. J. [Signature]
County Recorder.
Wm. L. Martin
Deputy.

File No. B-298

T. 6 R. 23

DUPLICATE

County Golden Valley

STATE OF MONTANA
ADMINISTRATOR OF GROUNDWATER CODE
OFFICE OF STATE ENGINEER

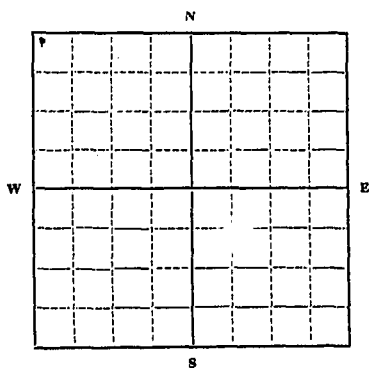
RECEIVED
SEP 24 1963

Declaration of Vested Groundwater Rights

STATE ENGINEER

(Under Chapter 237, Montana Session Laws, 1961)

1. Nicholas E. Stanisla, of Lavina
(Name of Appropriator) (Address) (Town)
County of Golden Valley State of Montana
have appropriated groundwater according to the Montana laws in effect prior to January 1, 1962, as follows:



N.W. 1/4 Sec. 19 T. 6 R. 23

Indicate point of appropriation and place of use, if possible. Each small square represents 10 acres.

2. The beneficial use on which the claim is based stock water

3. Date or approximate date of earliest beneficial use; and how continuous the use has been since Dec. 1, 1948, to Dec. 15, 1963

4. The amount of groundwater claimed (in miner's inches or gallons per minute) has not been checked

5. If used for irrigation, give the acreage and description of the lands to which water has been applied and name of the owner thereof not used for irrigation

6. The means of withdrawing such water from the ground and the location of each well or other means of withdrawal with electric motor and pump jack

7. The date of commencement and completion of the construction of the well, wells, or other works for withdrawal of groundwater Approx. Dec. 1, 1948 to Dec. 15, 1948

8. The depth of water table not known

9. So far as it may be available, the type, size and depth of each well or the general specifications of any other works for the withdrawal of groundwater no other wells drilled since, approx. 180 ft deep

10. The estimated amount of groundwater withdrawn each year Varies

11. The log of formations encountered in the drilling of each well if available partially clay

12. Such other information of a similar nature as may be useful in carrying out the policy of this act, including reference to book and page of any county record unknown

Signature of Owner Nicholas E. Stanisla

Date Aug. 5, 1963

Three copies to be filed by the owner with the County Clerk and Recorder of the county in which the well is located.

Please answer all questions. If not applicable, so state, otherwise the form will be returned.

Original to the County Clerk and Recorder; duplicate to the State Engineer; Triplicate to the Montana Bureau of Mines and Geology, and Quadruplicate for the Appropriator.

53457

File	"B"
No.	858
Indexed	<input checked="" type="checkbox"/>
By	<i>[Signature]</i>

State of Montana, }
Golden Valley County, } SS.
Filed this 23 day of
Sept A. D. 1963
at 10:00 o'clock A.M.
Elizabeth M. J. Ranburg
County Recorder.
Alex L. Martine
Deputy.

20


T. 6 R. 2
County Golden Valley

RECEIVED
FEB 17 1958

MONTANA BUREAU OF MINES AND GEOLOGY
Butte, Montana

STATE ENGINEER

WATER WELL LOG



OWNER: Lawrence Larson Address Lavina Mont
Driller: Albert Heck Address Harlowton Mont
Date Started Sept 9 Date Completed Sept 13
Location: Sec. 20 T. 6 R. 22 1/4 sec. S.W. 1/4

Type of well Drilled Equipment used Spridder
(Dug, driven, bored, or drilled) (Churn drill, rotary, other)

Water use: Domestic Municipal Stock Irrigation
Industrial Drainage Other: _____

Casing: from 1 ft. to 150 ft. Type Galve Size 6"
Casing: _____ ft. to _____ ft. Type _____ Size _____
Casing: _____ ft. to _____ ft. Type _____ Size _____

Perforated or Screened: Ft. 50 to ft. _____ Ft. _____ to ft. _____

Type of screen or perforations Drilled 1/4 Hole 60 ft

Static Water level, for non-flowing well: _____ 30 feet.

Shut-in pressure, for flowing well: _____ lb./sq. in. on: _____ (date)

Pumping water level 30 feet at 10 gal. per min. 10

How tested: Ballon
Length of test 3 Hours

Remarks: (Gravel packing, cementing, packers, type of shut-off, depth of shut-off)

(4'er)

FD No. B-925

R. 2375

DUPLICATE

Golden Valley

STATE OF MONTANA
ADMINISTRATOR OF GROUNDWATER CODE
OFFICE OF STATE ENGINEER

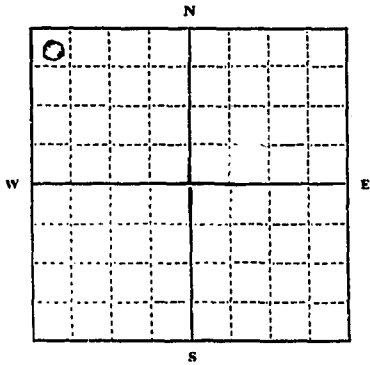
RECEIVED
DEC 26 1963

Declaration of Vested Groundwater

(Under Chapter 237, Montana Session Laws, 1961)

STATE ENGINEER

1. Lawrence Larson, of Lasita Montana
(Name of Appropriator) (Address) (Town)
County Golden Valley State of Montana
have appropriated groundwater according to the Montana laws in effect prior to January 1, 1962, as follows:



S.W. 1/4 Sec. 20 T. 6 R. 23

Indicate point of appropriation and place of use, if possible. Each small square represents 10 acres.

- 2. The beneficial use on which the claim is based Stock
- 3. Date or approximate date of earliest beneficial use; and how continuous the use has been 1957 - Continuous
- 4. The amount of groundwater claimed (in miner's inches or gallons per minute) 5 gal per Minute
- 5. If used for irrigation, give the acreage and description of the lands to which water has been applied and name of the owner thereof None
- 6. The means of withdrawing such water from the ground and the location of each well or other means of withdrawal Elec. Motor Pump

- 7. The date of commencement and completion of the construction of the well, wells, or other works for withdrawal of groundwater 1957 - finished in 1957
- 8. The depth of water table 50 feet water well - 100 ft deep
- 9. So far as it may be available, the type, size and depth of each well or the general specifications of any other works for the withdrawal of groundwater 6 in - 10000 gal
- 10. The estimated amount of groundwater withdrawn each year 40000 gals
- 11. The log of formations encountered in the drilling of each well if available No Logue
- 12. Such other information of a similar nature as may be useful in carrying out the policy of this act, including reference to book and page of any county record No Records

Signature of Owner Lawrence Larson
Date 12/23/63

Three copies to be filed by the owner with the County Clerk and Recorder of the county in which the well is located.
Please answer all questions. If not applicable, so state, otherwise the form will be returned.

Original to the County Clerk and Recorder; Duplicate to the State Engineer; Triplicate to the Montana Bureau of Mines and Geology, and Quadruplicate for the Appropriator.

In "B"
No. 925
Indexed ✓
by *Wm.*

53705

State of Montana, } SS.
Golden Valley County, }
Filed this 23 day of
Dec A. D. 1963
at 3:40 o'clock P. M.
Elizabeth M. Frank
County Recorder.
Vera L. Masten
Deputy.

File No. B-889

T. 6 N R 23 E

DUPLICATE

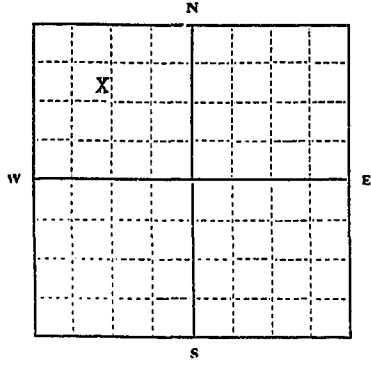
County Golden Valley

STATE OF MONTANA
ADMINISTRATOR OF GROUNDWATER CODE
OFFICE OF STATE ENGINEER

RECEIVED
DEC 23 1963

Declaration of Vested Groundwater Rights STATE ENGINEER
(Under Chapter 237, Montana Session Laws, 1961)

1. Wm. Spidel, of Box 507 Roundup
(Name of Appropriator) (Address) (Town)
County of Musselshell State of Montana
have appropriated groundwater according to the Montana laws in effect prior to January 1, 1962, as follows:



NW 1/4 NW Sec. 25 T. 6N R. 23E
Indicate point of appropriation and place of use, if possible. Each small square represents 10 acres.

- 2. The beneficial use on which the claim is based Stock Water.
- 3. Date or approximate date of earliest beneficial use; and how continuous the use has been 1956. Continuous use.
- 4. The amount of groundwater claimed (in miner's inches or gallons per minute) 6 gallons per minute.
- 5. If used for irrigation, give the acreage and description of the lands to which water has been applied and name of the owner thereof None.
- 6. The means of withdrawing such water from the ground and the location of each well or other means of withdrawal Well.
- 7. The date of commencement and completion of the construction of the well, wells, or other works for withdrawal of groundwater 1956.
- 8. The depth of water table Unknown.
- 9. So far as it may be available, the type, size and depth of each well or the general specifications of any other works for the withdrawal of groundwater Drilled well. 330 foot depth. 17 foot water level. Withdrawal by sucker rod. 8 inch hole with 6 inch casing.
- 10. The estimated amount of groundwater withdrawn each year 175,000 gallons.
- 11. The log of formations encountered in the drilling of each well if available None.
- 12. Such other information of a similar nature as may be useful in carrying out the policy of this act, including reference to book and page of any county record None.

Signature of Owner Wm. Spidel
Date December 16, 1963

Three copies to be filed by the owner with the County Clerk and Recorder of the county in which the well is located.
Please answer all questions. If not applicable, so state, otherwise the form will be returned.

Original to the County Clerk and Recorder; Duplicate to the State Engineer; Triplicate to the Montana Bureau of Mines and Geology, and Quadruplicate for the Appropriator.

File	"B"
No.	889
Indexed	<input checked="" type="checkbox"/>
By	vlm

53656

State of Montana. } ss.
Golden Valley County.
Filed this 18 day of
December A. D. 1963
at 11:40 o'clock P.M.
Elizabeth M. Traubey
County Recorder.
Qua P. Martin
Deputy

GY

26

File No. B-930

T. 6 N R. 23 E

DUPLICATE

County Golden Valley

STATE OF MONTANA
ADMINISTRATOR OF GROUNDWATER CODE
OFFICE OF STATE ENGINEER

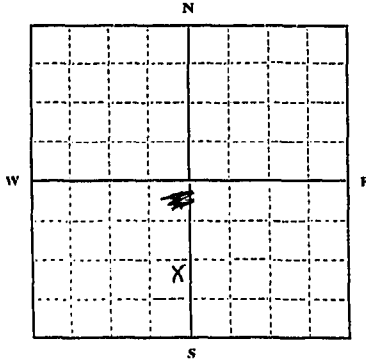
RECEIVED
DEC 27 1963

Declaration of Vested Groundwater Rights

(Under Chapter 237, Montana Session Laws, 1961)

STATE ENGINEER

1. VERNON R. BALLARD, of Lavina
(Name of Appropriator) (Address) (Town)
County of Golden Valley State of Montana
have appropriated groundwater according to the Montana laws in effect prior to January 1, 1962, as follows:



SW 1/4 Sec. 26 T. 6 N R. 23 E
Indicate point of appropriation and place of use, if possible. Each small square represents 10 acres.

2. The beneficial use on which the claim is based... stock water

3. Date or approximate date of earliest beneficial use; and how continuous the use has been... 1952 every year from May through November

4. The amount of groundwater claimed (in miner's inches or gallons per minute)... three gallons per minute

5. If used for irrigation, give the acreage and description of the lands to which water has been applied and name of the owner thereof... none

6. The means of withdrawing such water from the ground and the location of each well or other means of withdrawal... Windmill

7. The date of commencement and completion of the construction of the well, wells, or other works for withdrawal of groundwater... 1952

8. The depth of water table... 145 ft.

9. So far as it may be available, the type, size and depth of each well or the general specifications of any other works for the withdrawal of groundwater... 6 in. drilled well, 160 ft. deep

10. The estimated amount of groundwater withdrawn each year... 200,000 gallons

11. The log of formations encountered in the drilling of each well if available... none

12. Such other information of a similar nature as may be useful in carrying out the policy of this act, including reference to book and page of any county record

Signature of Owner Vernon R. Ballard
Date Dec. 16, 1963

Three copies to be filed by the owner with the County Clerk and Recorder of the county in which the well is located.
Please answer all questions. If not applicable, so state, otherwise the form will be returned.

Original to the County Clerk and Recorder; Duplicate to the State Engineer; Triplicate to the Montana Bureau of Mines and Geology, and Quadruplicate for the Appropriator.

13380

Expo "B"
930
Inde
11/11

53710

State of Montana, }
Golden Valley County, } SS.
Filed this 26 day of
Dec A. D. 1963
at 8:40 o'clock A.M.
Elizabeth M. Trawley
County Recorder.
Lisa L. Martin
Deputy.

GW 3

File No. B-1069

DUPLICATE

T. 6N R. 23E

County Golden Valley

RECEIVED
JAN 6 1964

STATE OF MONTANA
ADMINISTRATOR OF GROUNDWATER CODE
OFFICE OF STATE ENGINEER

STATE ENGINEER

Notice of Completion of Groundwater Appropriation Without Well

(Under Chapter 237 Montana Session Laws, 1961)

Date of Appropriation of Groundwater March 1958

Owner Morris Frey Address Lovina, Mont

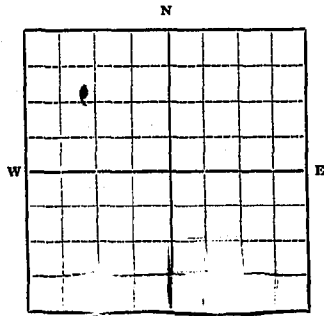
Contractor (if any) unknown

Address of Contractor

Date Started Date Completed

Describe means of obtaining groundwater without a well "as by sub-irrigation and other natural processes". Include depth to water when applicable. 2' pit

Livestock water



Quantity of water developed and used with explanation of method used to measure or estimate such amount. If use is intermittent estimate approximate lengths of periods of use

NE 1/4 Sec. 29 T. 6N R. 23E

Indicate point of appropriation and place of use, if possible.

Signature of Owner Morris Frey

Date Dec 31 1963

This form to be prepared by contractor (if any), otherwise by the owner.

Three copies of this notice are to be filed with the County Clerk and Recorder of the county in which the works are located.

Please answer all questions. If not applicable, so state. otherwise the form will be returned.

Original to the County Clerk and Recorder; duplicate to the State Engineer; Triplicate to the Montana Bureau of Mines and Geology and Quadruplicate for the Appropriator.

53870

3	"B"
1069	

Indexed	✓
By	Tfm

State of Minnesota, } ss.
Golden Valley County, }
Filed this 31 day of
Dec A. T. 1943
at 54 o'clock P.M.
Elizabeth M. Cranbury
County Recorder
Hera C. Martin
Deputy

GV

File No. B-1070

T 6 N R 23 E

DUPLICATE

County.....

STATE OF MONTANA
ADMINISTRATOR OF GROUNDWATER CODE
OFFICE OF STATE ENGINEER

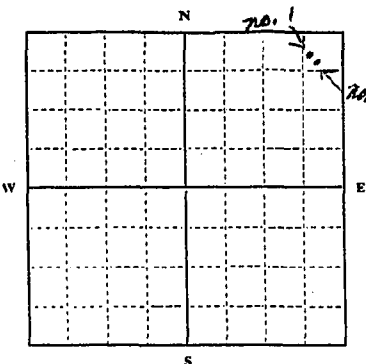
RECEIVED
JAN 6 1964

Declaration of Vested Groundwater Rights

(Under Chapter 237, Montana Session Laws, 1961)

STATE ENGINEER

I, Martin Frey, of Larvin, Montana
(Name of Proprietor) (Address) (Town)
County of Holtzman Valley State of Montana
have appropriated groundwater according to the Montana laws in effect prior to January 1, 1962, as follows:



SE 1/4 Sec. 30 T. 6 N. R. 23 E

Indicate point of appropriation and place of use, if possible. Each small square represents 10 acres.

2. The beneficial use on which the claim is based.....

- 1. household
- 2. livestock water

3. Date or approximate date of earliest beneficial use; and how continuous the use has been. March 1958

4. The amount of groundwater claimed (in miner's inches or gallons per minute). Grant Pump, either well dry with pressure system

5. If used for irrigation, give the acreage and description of the lands to which water has been applied and name of the owner thereof

6. The means of withdrawing such water from the ground and the location of each well or other means of withdrawal.

- no. 1 pressure system
- no. 2 pressure system

7. The date of commencement and completion of the construction of the well, wells, or other works for withdrawal of groundwater.....

8. The depth of water table. unknown

9. So far as it may be available, the type, size and depth of each well or the general specifications of any other works for the withdrawal of groundwater.

- no. 1 six inch well
- no. 2 1 1/2 inch well
- 160 feet deep
- 165 feet deep

10. The estimated amount of groundwater withdrawn each year. unknown

11. The log of formations encountered in the drilling of each well if available. not available

12. Such other information of a similar nature as may be useful in carrying out the policy of this act, including reference to book and page of any county record.....

Signature of Owner Martin Frey
Date Dec. 31, 1963

Three copies to be filed by the owner with the County Clerk and Recorder of the county in which the well is located.

Please answer all questions. If not applicable, so state, otherwise the form will be returned.

Original to the County Clerk and Recorder; Duplicate to the State Engineer, in addition to the Montana Bureau of Mines and Geology, and a duplicate for the Appropriation.

File	"6"
No.	1070
Indexed	-
By	Wm

53871

State of Missouri }
Golden Valley County, } SS.
Filed this 31 day of
Dec A. D. 1963

at 1:52 o'clock P.M.
Elizabeth M. Crasby
County Recorder
Wm L. Martin

NOV 11 1963

File No. B-854

T. 6 R. 13

DUPLICATE

County Silver Valley

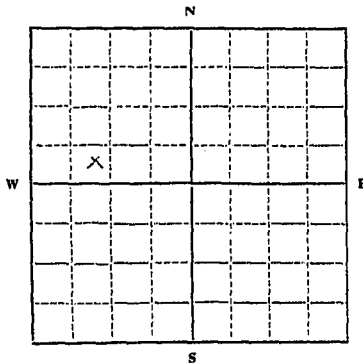
STATE OF MONTANA
ADMINISTRATOR OF GROUNDWATER CODE
OFFICE OF STATE ENGINEER

RECEIVED
SEP 12 1963
STATE ENGINEER

Declaration of Vested Groundwater Rights

(Under Chapter 237, Montana Session Laws, 1961)

1. B. B. Egge, of Lurline
(Name of Appropriator) (Address) (Town)
County of Silver Valley State of Montana
have appropriated groundwater according to the Montana laws in effect prior to January 1, 1962, as follows:



M. V. M. Sec. 39, T. 6, R. 13

Indicate point of appropriation and place of use, if possible. Each small square represents 10 acres.

2. The beneficial use on which the claim is based.....
domestic

3. Date or approximate date of earliest beneficial use; and how continuous the use has been.....
1915

4. The amount of groundwater claimed (in miner's inches or gallons per minute).....
6 gpm

5. If used for irrigation, give the acreage and description of the lands to which water has been applied and name of the owner thereof

6. The means of withdrawing such water from the ground and the location of each well or other means of withdrawal.....
shallow well

7. The date of commencement and completion of the construction of the well, wells, or other works for withdrawal of groundwater.....
1916

8. The depth of water table.....

9. So far as may be available, the type, size and depth of each well or the general specifications of any other works for the withdrawal of groundwater.....
6" 20 ft

10. The estimated amount of groundwater withdrawn each year.....

11. The log of formations encountered in the drilling of each well if available.....

12. Such other information of a similar nature as may be useful in carrying out the policy of this act, including reference to book and page of any county record.....

Signature of Owner B. B. Egge

Date 9-10-63

Three copies to be filed by the owner with the County Clerk and Recorder of the county in which the well is located.

Please answer all questions. If not applicable, so state, otherwise the form will be returned.

Original to the County Clerk and Recorder; duplicate to the State Engineer; Triplicate to the Montana Bureau of Mines and Geology, and Quadruplicate for the Appropriator.

584-1

File	"B"
No.	854
Indexed	
By	<i>Wm</i>

State of Montana, }
Golden Valley County, } SS.
Filed this 11 day of
Sept A. D. 1963
at 4:30 o'clock P.M.
Elizabeth M. Ina Reg.
County Recorder.
Vera R. Martini
Deputy.

GW 3

File No. B-1067

DUPLICATE

T. 6N R. 23E

County Salt Lake Valley

STATE OF MONTANA
ADMINISTRATOR OF GROUNDWATER CODE
OFFICE OF STATE ENGINEER

RECEIVED
JAN 6 1964

STATE ENGINEER

Notice of Completion of Groundwater Appropriation Without Well

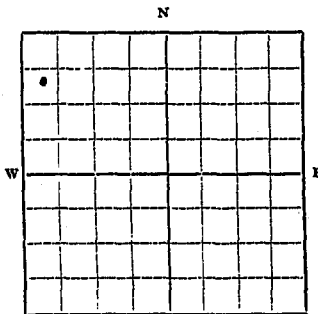
(Under Chapter 237 Montana Session Laws, 1961)

Date of Appropriation of Groundwater March 1958
Owner Marvin Frey Address Lewina, Montana
Contractor (if any) unknown
Address of Contractor _____

Date Started _____ Date Completed _____

Describe means of obtaining groundwater without a well "as by sub-irrigation and other natural processes". Include depth of water when applicable. 2' pit

Livestock water



Quantity of water developed and used with explanation of method used to measure or estimate such amount. If use is intermittent estimate approximate lengths of periods of use _____

NE 1/4 Sec. 30 T. 6N R. 23E

Indicate point of appropriation and place of use, if possible. _____

Signature of Owner Marvin Frey

Date Dec 31, 1963

This form to be prepared by contractor (if any), otherwise by the owner.

Three copies of this notice are to be filed with the County Clerk and Recorder of the county in which the works are located.

Please answer all questions. If not applicable, so state, otherwise the form will be returned.

Original to the County Clerk and Recorder; duplicate to the State Engineer; Triplicate to the Montana Bureau of Mines and Geology and Quadruplicate for the Appropriator.