

File No. 1

APPROPRIATION OF WATER
WITHOUT WELL

RUSSELL S. HODGE

NE 1/4 Sec. 28-15-13

State of Montana

County of Judith Basin

Filed this 24th day of
February A. D. 1967 at
11:30 o'clock A.M.

[Signature]
County Clerk.

File No.

T. 15 R. 13

DUPLICATE

County. Judith Basin

STATE OF MONTANA
ADMINISTRATOR OF GROUNDWATER CODE
OFFICE OF STATE ENGINEER

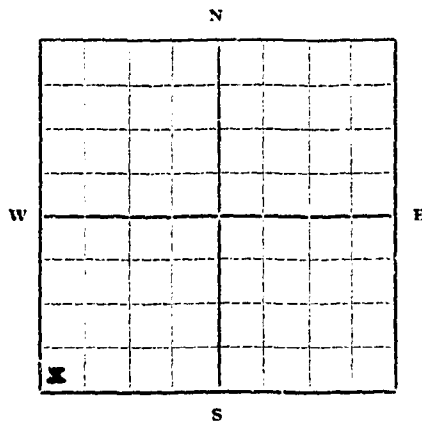
Declaration of Vested Groundwater Rights

(Under Chapter 237, Montana Session Laws, 1961)



STATE ENGINEER

1. A.C. Knutson and ~~Mark~~ Milton and John Knutson of Windham, Montana
 (Name of Appropriator) (Address) (Town)
 County of Judith Basin State of Montana
 have appropriated groundwater according to the Montana laws in effect prior to January 1, 1962, as follows:



SW SW 1/4 Sec. 31 T15 R14

Indicate point of appropriation
and place of use, if possible.
Each small square represents 10
acres.

2. The beneficial use on which the claim is based Stock water
3. Date or approximate date of earliest beneficial use; and how continuous the use has been At least by 1920
4. The amount of groundwater claimed (in miner's inches or gallons per minute) 50 gal per min.
5. If used for irrigation, give the acreage and description of the lands to which water has been applied and name of the owner thereof
6. The means of withdrawing such water from the ground and the location of each well or other means of withdrawal Windmill
7. The date of commencement and completion of the construction of the well, wells, or other works for withdrawal of groundwater not known exactly
8. The depth of water table 50'
9. So far as it may be available, the type, size and depth of each well or the general specifications of any other works for the withdrawal of groundwater 70' deep 6" galvanized
10. The estimated amount of groundwater withdrawn each year not known
11. The log of formations encountered in the drilling of each well if available no log available
12. Such other information of a similar nature as may be useful in carrying out the policy of this act, including reference to book and page of any county record

Signature of Owner A.C. Knutson + John Knutson

Date March 22, 1962

Three copies to be filed by the owner with the County Clerk and Recorder of the county in which the well is located.

Please answer all questions. If not applicable, so state, otherwise the form will be returned.

Original to the County Clerk and Recorder; duplicate to the State Engineer; Triplicate to the School of Mines and Quadruplicate for the Appropriator.

119137

Groundwater Rights
A.G. Knutson, Milton and John

SW SW Sec. 31-15-13

Filed for record this 22nd day of
March A.D. 1962 at 1:10 o'clock PM

Delight Leslie, Clk. & Sec.

by Betty Crickman Dep

Fee \$2.00 pd.

GROUNDWATER INDEX

Page of

County Judith Basin Twp. 25N Rge. 14E

[illegible]

File No.

T 15 R 14

DUPLICATE

County

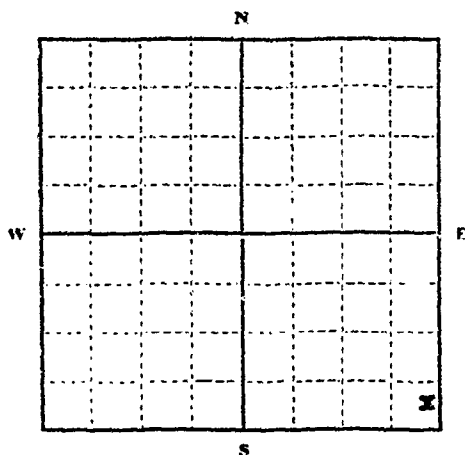
STATE OF MONTANA
ADMINISTRATOR OF GROUNDWATER CODE
OFFICE OF STATE ENGINEER

Declaration of Vested Groundwater Rights

(Under Chapter 237, Montana Session Laws, 1961)

STATE ENGINEER

1. Merril L. Baldrige, of Moccasin
(Name of Appropriator) (Address) (Town)
County of Judith Basin State of Montana
have appropriated groundwater according to the Montana laws in effect prior to January 1, 1962, as follows:



SE 1/4

1/4 Sec. 3 T15 R. 14

Indicate point of appropriation
and place of use, if possible. Each
small square represents 10 acres.

2. The beneficial use on which the claim is based
Household and Stockwater
3. Date or approximate date of earliest beneficial use; and how continuous the use has been. 1921 and has been in continuous use since that time.
4. The amount of groundwater claimed (in miner's inches or gallons per minute) 100 gallons per minute.
5. If used for irrigation, give the acreage and description of the lands to which water has been applied and name of the owner thereof
No irrigation
6. The means of withdrawing such water from the ground and the location of each well or other means of withdrawal
Pump Jack with an electric motor installed.
7. The date of commencement and completion of the construction of the well, wells, or other works for withdrawal of groundwater. Started in 1921 and completed that year.
8. The depth of water table. 17 ft.
9. So far as it may be available, the type, size and depth of each well or the general specifications of any other works for the withdrawal of groundwater. Dug well 22 ft. in depth, well is in gravel with cemented top.
10. The estimated amount of groundwater withdrawn each year. Not known.
11. The log of formations encountered in the drilling of each well if available
No log
12. Such other information of a similar nature as may be useful in carrying out the policy of this act, including reference to book and page of any county record. None.

Signature of Owner Merrill L. BaldrigeDate Dec. 27th, 1963.

Three copies to be filed by the owner with the County Clerk and Recorder of the county in which the well is located.

Please answer all questions. If not applicable, so state, otherwise the form will be returned.

Original to the County Clerk and Recorder; Duplicate to the State Engineer; Triplicate to the Montana Bureau of
Mines and Geology, and Quadruplicate for the Appropriator.

32663

File No. 387

Merril L. Baldrige

SEA/SEM Sec. 3-15-14

State of Montana

County of Judith Basin

Filed this 27th day of
December A.D. 1963 at
9:30 A.M.

Delbert L. Loe
County Clerk

Fee \$2.00 Paid.

File No.

T. 15N R. 14E

DUPLICATE

County Judith Basin

STATE OF MONTANA
ADMINISTRATOR OF GROUNDWATER CODE
OFFICE OF STATE ENGINEER

RECEIVED
JAN 15 1964

Declaration of Vested Groundwater Rights

(Under Chapter 237, Montana Session Laws, 1961)

STATE ENGINEER

1. Stella Cervenka

(Name of Appropriator)

of

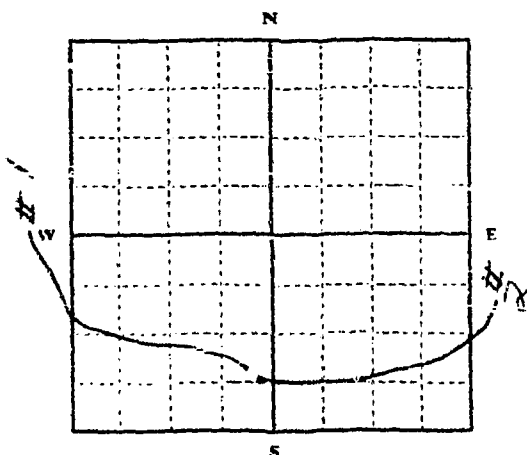
Hogman
(Address)

(Town)

County of Judith Basin

State of Montana

have appropriated groundwater according to the Montana laws in effect prior to January 1, 1962, as follows:



SE 1/4 SW Sec. 5 T. 15N R. 14E

Indicate point of appropriation and place of use, if possible. Each small square represents 10 acres.

2. The beneficial use on which the claim is based Home use and
Summer irrigation of garden and lawn
3. Date or approximate date of earliest beneficial use; and how continuous the use has been Well #1 - 1905
Well #2 - 1915
Continuous since that date.
4. The amount of groundwater claimed (in miner's inches or gallons per minute) Both wells (Flow checked) in 1958 at
23.6 gallon per minute.
5. If used for irrigation, give the acreage and description of the lands to which water has been applied and name of the owner thereof
Family garden 150 ft. x 150 ft.
Home lawn 100 ft. x 150 ft.
Stella Cervenka, owner
6. The means of withdrawing such water from the ground and the location of each well or other means of withdrawal
Well #1 Windmill and cylinder pump
Well #2 Electric Jet pump
7. The date of commencement and completion of the construction of the well, wells, or other works for withdrawal of groundwater Well #1 - 1905
Well #2 - 1915
8. The depth of water table Both wells - 24 ft.
9. So far as it may be available, the type, size and depth of each well or the general specifications of any other works for the withdrawal of groundwater Well #1, dug well 5 feet diameter and 28 ft deep
cased with galv. steel culvert bottom 15 ft. and concreted top 13 ft. Tightly covered,
bolted double planked and galv. steel. Windmill and 4 in. cylinder pump on 2 in. pipe.
Well #2, dug well 15 ft. deep in 9 ft. home basement, brick and mortar lined. Tightly
covered. Electric Jet 1 H.P. pump.
10. The estimated amount of groundwater withdrawn each year Well #1, 200,000 gallons yearly
Well #2, 600,000 gallons yearly
11. The log of formations encountered in the drilling of each well if available Not available
12. Such other information of a similar nature as may be useful in carrying out the policy of this act, including reference to book and page of any county record None

Stella Cervenka

Signature of Owner

By William R. Cervenka
Dec. 30th, 1963.

Date

Three copies to be filed by the owner with the County Clerk and Recorder of the county in which the well is located.

Please answer all questions. If not applicable, so state, otherwise the form will be returned.

Original to the County Clerk and Recorder; Duplicate to the State Engineer; Triplicate to the Montana Bureau of Mines and Geology, and Quadruplicate for the Appropriator.

32717

#441

VESTED GROUNDWATER RIGHTS

STELLA CERVENKA

SESW Sec. 5-15-14

122190

State of Montana

County of Judith Basin

Filed for record this 30th
day of Dec. A.D. 1963 at 10:40
o'clock A.M.

Delight Leslie, Clerk and

by _____

Fee \$2.00 pd.

T 157 R 11E

County Judith Basin

STATE OF MONTANA
ADMINISTRATOR OF GROUNDWATER CODE
STATE WATER CONSERVATION BOARD

DEVELOPED AFTER JANUARY 1, 1962

Owner Bob Avery Address Hobson, Montana

Driller **George D. Singley** Address **Lewistown, Montana**

Date of Notice of appropriation of groundwater. None

Date well started July 30, 1971 Date completed July 31, 1971

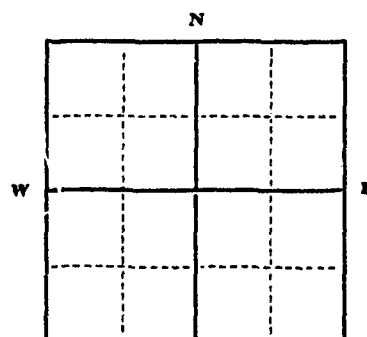
Type of well Drilled Equipment used Rotary
(Dug, driven, bored or drilled) (Churn drill, rotary or other)

Water Use: Domestic ☒ Municipal ☐ Stock ☐ Irrigation ☐
Industrial ☐ Drainage ☐ Other ☐

Indicate on the diagram the character and thickness of the different strata met with in drilling, such as soil, clay, shale, gravel, rock or sand, etc. Show depth at which water is encountered, thickness and character of water-bearing strata and height to which the water rises in the well.

Size of Drilled Hole	Size and Weight of Casing	From (Feet)	To (Feet)	PERFORATIONS		
				Kind Size	From (Feet)	To (Feet)
7-7/8	4" Elastic above gr. 1"	0	35	5/16 holes	15	35

Doc. No. 130757 # 741
Filed for record
this 29 day of Nov.
A. D. 19 71 at 1:30
o'clock P. M.



Lot 8 Block 13, ⁸ Hobson

Original

SWP

1/4 Sec 6 T. 15 R. 14

Indicate location of well and place of use, if possible. Each small square represents 40 acres.

Static Water Level for non-flowing well15.....feet.

Shut-in Pressure for Flowing Well **None**.....

Pumping Water Level.....**25**.....feet

at.....20.....gal. per minute.

Discharge in gal. per min. of flowing well

None

How Tested. ~~Air and Bailing~~.....

Length of Test...**1 hr.**.....

Remarks: (Gravel packing, cementing, packers, type of shutoff).....

Gravel packed

... (Continuc on reverse side)

USE—If used for irrigation, industrial, drainage or other. Explain, state number of acres and location or other data (i.e.: Lot, Block and Addition).

Show exact depth of bottom.

This form to be prepared by driller, and three copies to be filed by the owner with the County Clerk and Recorder in the county in which the well is located, tissue copy to be retained by driller.

Please answer all questions. If not applicable, so state, otherwise the form will be returned.

Driller's License Number. 0

Driller's Signature. George. Single

4949-7

130757 #742

BOB AVERY

Well Appropriation

Lot 8, Block 13 SW $\frac{1}{4}$ Sec. 6
T-15, R.-14

State of Montana

County of Judith Basin

Filed for record this 29th
day of November 1971 A. D.
at 1:30 P. M.

Delight Leslie, Co. Clerk

By William Bellenden
Deputy

Fee: \$2.00 paid

GW

File No.

DUPLICATE

T. 15N. R. 11E

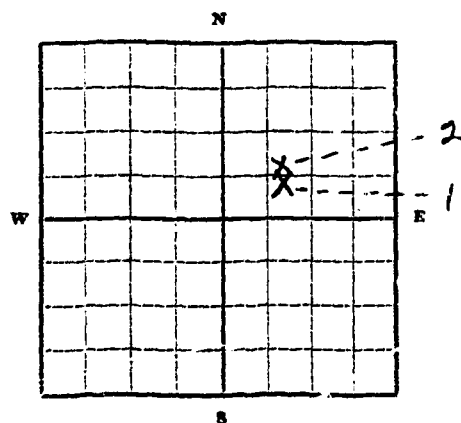
County Judith Basin

STATE OF MONTANA
ADMINISTRATOR OF GROUNDWATER CODE
OFFICE OF STATE ENGINEER

Declaration of Vested Groundwater Rights
(Under Chapter 237, Montana Session Laws, 1961)

STATE ENGINEER

1. James Cervenka, of Nocassin, Montana
(Name of Appropriator) (Address) (Town)
County of Judith Basin State of Montana
have appropriated groundwater according to the Montana laws in effect prior to January 1, 1962, as follows:



SWNE 1/4 Sec 6 T15 R11

Indicate point of appropriation and place of use, if possible. Each small square represents 10 acres.

2. The beneficial use on which the claim is based
Household water, irrigation
3. Date or approximate date of earliest beneficial use; and how continuous the use has been
1. One well dug 1918 2. One well dug 1937
4. The amount of groundwater claimed (in miner's inches or gallons per minute)
0. gallons per minute
5. If used for irrigation, give the acreage and description of the lands to which water has been applied and name of the owner thereof
garden, lawns, etc
6. The means of withdrawing such water from the ground and the location of each well or other means of withdrawal
both wells have electric pumps

7. The date of commencement and completion of the construction of the well, wells, or other works for withdrawal of groundwater Well no. 1 - 1918 Well no. 2 - 1937
8. The depth of water table 20 feet
9. So far as it may be available, the type, size and depth of each well or the general specifications of any other works for the withdrawal of groundwater
dug wells with cement curbing and 1 1/2 inch pipe
10. The estimated amount of groundwater withdrawn each year Not known
11. The log of formations encountered in the drilling of each well if available
Not available
12. Such other information of a similar nature as may be useful in carrying out the policy of this act, including reference to book and page of any county record.

Signature of Owner James Cervenka
Date 1/19/62

Three copies to be filed by the owner with the County Clerk and Recorder of the county in which the well is located.

Please answer all questions. If not applicable, so state, otherwise the form will be returned.

Original to the County Clerk and Recorder; duplicate to the State Engineer; Triplicate to the School of Mines and Quadruplicate for the Appropriator.

1293

Rec. Book No. 118839

DECLARATION OF VISTED WATER
RIGHTS


JAMES CERVENKA

SW/NE Sec. 6-15-14

STATE OF MONTANA

County of Judith Basin

Filed ~~for~~ this 29th day of
January A. D. 1962 at 1:00 o'clock
P.M.


County Clerk.

Fee \$2.00 Paid.

T. 15 R. 14. 12
County Judith Basin

MONTANA BUREAU OF MINES AND GEOLOGY
Butte, Montana

RECEIVED

WATER WELL LOG

STATE ENGINEER

X			

Owner: FITZ-ERALD Address: Moccasin, Mont.

Driller: William H. Hume Address: Moccasin, Mont.

Date Started: Dec. 2-1960 Date Completed: Dec. 10-1960

Location: Sec. 12 T. 15 R. 14 1/4 sec. NW 4 NW 4

Type of well: Cased Equipment used: Rotary
(Dug, driven, bored, or drilled) (Churn drill, rotary, other)

Water use: Domestic ☒ Municipal ☐ Stock ☒ Irrigation ☐

Industrial ☐ Drainage ☐ Other:

Casing: 0 ft. to 23 ft. Type: 1 1/2" Size: 6 5/8" O.D.

Casing: 0 ft. to 193 ft. Type: 1 1/2" Size: 4 1/2" O.D.

Casing: ft. to ft. Type: Size:

Perforated or Screened: Ft. 159 to ft. 176 Ft. to ft.

Type of screen or perforations: Regular

Static Water level, for non-flowing well: 11 feet.

Shut-in pressure, for flowing well: lb./sq. in. on: (date)

Pumping water level: 145 feet at 15 gal. per min.

How tested: Pumping - pump down

Length of test: 1 hour - 1 hour

Remarks: (Gravel packing, cementing, packers, type of shut-off, depth of shut-off)

RECEIVED
DEC 27 1960

STATE ENGINEER

(over)

Log of Well

Depth, feet		Description of Material Drilled
From	To	
1	3	Surface (Gravel)
2	5	Small (Gravel) - (Gravel)
5	19	Gravel
19	27	Washed Shale Gravel
27	78	Shale - fossiliferous -
78	151	Shale - fish scales -
151	168	Sandy Shale
168	173	Sandy with Shale streaks
173	176	Sandy Shale
176	183	Hard Shale T.D.

Filed in office of Clerk and Recorder
Judith Basin County, on the 27th day
of December, A. D., 1960 at 9:00
A.M.

Dele P. Clark
County Clerk.

File No. _____

T. 15 R. 14

DUPLICATE

County Gold B.

STATE OF MONTANA
ADMINISTRATOR OF GROUNDWATER CODE
OFFICE OF STATE ENGINEER

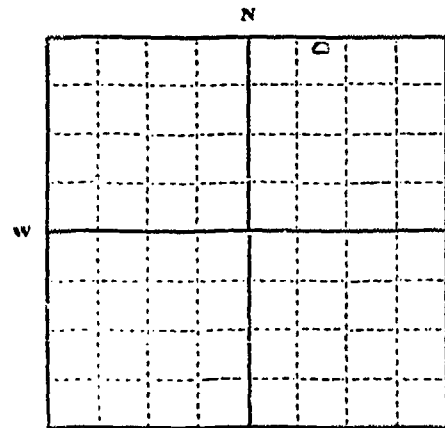
RECEIVED
JAN 15 1964

Declaration of Vested Groundwater Rights

(Under Chapter 237, Montana Session Laws, 1961)

STATE ENGINEER

1. Bessie N. Johnston, of Moore
(Name of Appropriator) (Address) (Town)
County of Judith Basin State of Mont.
have appropriated groundwater according to the Montana laws in effect prior to January 1, 1962, as follows:



NE 1/4
1/4 Sec. 15 T. 15 R. 14

Indicate point of appropriation and place of use, if possible. Each small square represents 10 acres.

2. The beneficial use on which the claim is based House, irrigating garden and lawn
3. Date or approximate date of earliest beneficial use; and how continuous the use has been 1935
continuous use
4. The amount of groundwater claimed (in miner's inches or gallons per minute) app. 1000 gallons every 24 hours
5. If used for irrigation, give the acreage and description of the lands to which water has been applied, and name of the owner thereof
2 acres, located NE 1/4, NE 1/2
Sec. 15, T. 15 R. 14
6. The means of withdrawing such water from the ground and the location of each well or other means of withdrawal
Electric
pump located NE 1/4, NE 1/2
Sec. 15, T. 15 R. 14

7. The date of commencement and completion of the construction of the well, wells, or other works for withdrawal of groundwater 1935
8. The depth of water table 10 ft
9. So far as it may be available, the type, size and depth of each well or the general specifications of any other works for the withdrawal of groundwater. Deep well, diameter 36 inches
10 ft depth
10. The estimated amount of groundwater withdrawn each year 365,000 gallons
11. The log of formations encountered in the drilling of each well if available. Not available
not affected by drought
12. Such other information of a similar nature as may be useful in carrying out the policy of this act, including reference to book and page of any county record. not affected by drought

Signature of Owner

Bessie N. Johnston
Date Dec 30, 63

Three copies to be filed by the owner with the County Clerk and Recorder of the county in which the well is located.

Please answer all questions. If not applicable, so state, otherwise the form will be returned.

Original to the County Clerk and Recorder; Duplicate to the State Engineer; Triplicate to the Montana Bureau of Mines and Geology, and Quadruplicate for the Appropriator.

32761

#485

VESTED GROUNDWATER RIGHTS
BESSIE N. JOHNSTON

Sec. 15-15-14

State of Montana
County of Judith Basin

Filed for record this 31st
day of Dec. A.D. 1963 at 9:35
A.M.

Delight Leslie, Clerk and Rec.

by Betty Crubman Dep.
Fee \$2.00 pd.

FILED
DEC 31 1963
JUDITH BASIN

File No. **17119**T. **14** R. **14**

DUPLICATE

County **Judith Basin**

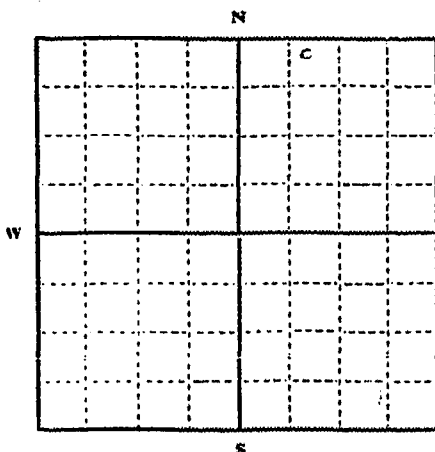
STATE OF MONTANA
ADMINISTRATOR OF GROUNDWATER CODE
OFFICE OF STATE ENGINEER

RECEIVED
DEC 30 1963

Declaration of Vested Groundwater Rights

(Under Chapter 237, Montana Session Laws, 1961)

1. **Bessie N. Johnston**, of **Moore**
(Name of Appropriator) (Address) (Town)
County of **Judith Basin** State of **Montana**
have appropriated groundwater according to the Montana laws in effect prior to January 1, 1962, as follows:

**NE 1/4, N 1/2 Sec 15, T. 15, R. 14**

Indicate point of appropriation
and place of use, if possible. Each
small square represents 10 acres.

2. The beneficial use on which the claim is based **House irrigating garden & lawn. Stock**
3. Date or approximate date of earliest beneficial use; and how continuous the use has been **1935**
Continuous use
4. The amount of groundwater claimed (in miner's inches or gallons per minute) **app. 1000 gallon every 24 hours**
5. If used for irrigation, give the acreage and description of the lands to which water has been applied and name of the owner thereof
2 acres NE 1/4 of N 1/2 Sec 15, T. 15, R. 14
Bessie N. Johnston
6. The means of withdrawing such water from the ground and the location of each well or other means of withdrawal **Electric pump located NE 1/4 of N 1/2 Sec 15, T. 15, R. 14**
7. The date of commencement and completion of the construction of the well, wells, or other works for withdrawal of groundwater **1935**
8. The depth of water table **10 ft**
9. So far as it may be available, the type, size and depth of each well or the general specifications of any other works for the withdrawal of groundwater **dug well, diameter 36 inches, depth 10 ft**
10. The estimated amount of groundwater withdrawn each year **365,000 gal**
11. The log of formations encountered in the drilling of each well if available **not available**
12. Such other information of a similar nature as may be useful in carrying out the policy of this act, including reference to book and page of any county record **not affected by drought**

Signature of Owner **Bessie N. Johnston**Date **Dec 29, 1963**

Three copies to be filed by the owner with the County Clerk and Recorder of the county in which the well is located.

Please answer all questions. If not applicable, so state, otherwise the form will be returned.

Original to the County Clerk and Recorder; Duplicate to the State Engineer; Triplicate to the Montana Bureau of Mines and Geology, and Quadruplicate for the Appropriator.

14351

17119

COPY

State of Montana
County of Park

Filed DEC 27 1963

at 11:05 a'clock A.M.

Mary R. Nathan
County Clerk and Recorder

200-101

File No.

T. 15 R. 14

DUPLICATE

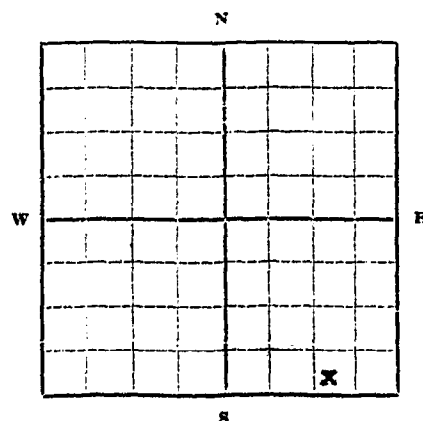
County. Judith Basin

STATE OF MONTANA
ADMINISTRATOR OF GROUNDWATER CODE
OFFICE OF STATE ENGINEER

Declaration of Vested Groundwater Rights
(Under Chapter 237, Montana Session Laws, 1961)

RECEIVED
STATE ENGINEER

1. Central Montana Branch Station of Monocasin
(Name of Appropriator) (Address) (Town)
County of Judith Basin State of Montana
have appropriated groundwater according to the Montana laws in effect prior to January 1, 1962, as follows:



SE 1/4 Sec. 16 T. 15 R. 14

Indicate point of appropriation and place of use, if possible. Each small square represents 10 acres.

2. The beneficial use on which the claim is based Domestic use, yards and some experimental work

3. Date or approximate date of earliest beneficial use; and how continuous the use has been Well drilled in 1954 and is in continuous use.

4. The amount of groundwater claimed (in miner's inches or gallons per minute) 50 gallons per minute

5. If used for irrigation, give the acreage and description of the lands to which water has been applied and name of the owner thereof used to irrigated the yards at the experiment station in SE 1/4 Sec. 16-15-14.

6. The means of withdrawing such water from the ground and the location of each well or other means of withdrawal Flowing well

7. The date of commencement and completion of the construction of the well, wells, or other works for withdrawal of groundwater Commenced in 1954 and completed on that date.

8. The depth of water table Not known

9. So far as it may be available, the type, size and depth of each well or the general specifications of any other works for the withdrawal of groundwater Flowing well -- 1620 ft. in depth
Shut-off installed about 3 ft. down in well.

10. The estimated amount of groundwater withdrawn each year Not known.

11. The log of formations encountered in the drilling of each well if available Log on back

12. Such other information of a similar nature as may be useful in carrying out the policy of this act, including reference to book and page of any county record.

Central Montana Branch Station.

Signature of Owner By A. L. Dinkles

Superintendent

Date Nov. 5th, 1962.

Three copies to be filed by the owner with the County Clerk and Recorder of the county in which the well is located.

Please answer all questions. If not applicable, so state, otherwise the form will be returned.

Original to the County Clerk and Recorder; duplicate to the State Engineer; Triplicate to the School of Mines and Quadruplicate for the Appropriator.

From	To	Description
0	28	Overburden, boulders and gravel
28	82	Blue Shale and Sandstone
82	193	Blue Shale
193	427	Blue and grey shale with layers & thin streaks sand
427	456	Hard sandy shale
456	490	Grey shale with streaks of bentonite
490	666	Alt. Layers grey shale and sandy grey shale
666	695	Hard sandstone
695	785	Blue shale, hard sandstone layers soft grey shale and bentonite
785	940	Layers of sandstone, bentonite and grey shaleshale
940	1160	Gray and blue shale
1160	1330	Red shale
1330	1387	Red shale with layers hard to med. soft sandstone. small amt water
1387	1520	Red sandstone and shale
1520	1585	Red shale with layers sandstone
1585	1620	Coarse sandstone

Well produces approx. 33 gal. per minute, water.
53 lbs. pressure at surface.

DECLARATION OF VESTED
GROUNDWATER RIGHTS.

CENTRAL MONTANA BRANCH STATION

SE $\frac{1}{4}$ SE $\frac{1}{4}$ Sec. 16 Twp. 15-14

STATE OF MONTANA
County of Judith Basin

Filed this 7th day of
December A. D. 1962. at
8:45 o'clock A.M.

Reinhold
County Clerk.

No Fee charged.

File No.

DUPLICATE

T 15 R 14

County Judith Basin

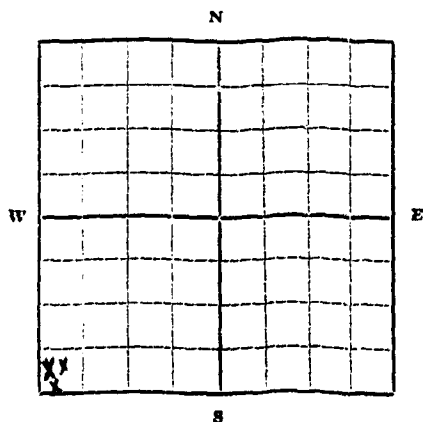
STATE OF MONTANA
ADMINISTRATOR OF GROUNDWATER CODE
OFFICE OF STATE ENGINEER

Declaration of Vested Groundwater Rights
(Under Chapter 237, Montana Session Laws, 1961)

RECEIVED
JAN 15 1964

STATE ENGINEER

1. Sheridan E. Owen, of Moccasin
(Name of Appropriator) (Address) (Town)
County of Judith Basin State of Montana
have appropriated groundwater according to the Montana laws in effect prior to January 1, 1962, as follows:



SW/4

1/4 Sec. 18 T 15 R 14

Indicate point of appropriation and place of use, if possible. Each small square represents 10 acres.

2. The beneficial use on which the claim is based
#1 Domestic #2- Stock Water #3 Irrigation
3. Date or approximate date of earliest beneficial use; and how continuous the use has been
#1- Dug in 1945 #2- Dug in 1907 and #3 Dug in 1907. #1 and #2 in continuous use -- #3 not used at this time.
4. The amount of groundwater claimed (in miner's inches or gallons per minute)
#1-- 10 gallons per minute
#2-- 10 gallons per minute
#3-- 10 gallons per minute.
5. If used for irrigation, give the acreage and description of the lands to which water has been applied and name of the owner thereof
#1 and #2-- No irrigation
#3-- irrigate SW/4 Sec. 18-15-14
6. The means of withdrawing such water from the ground and the location of each well or other means of withdrawal
#1-- Electric pump installed
#2-- Electric Pump installed
#3-- Hand pump installed.
7. The date of commencement and completion of the construction of the well, wells, or other works for withdrawal of groundwater
Dug and Completed on the dates above.
8. The depth of water table
All 3 wells about 5 Ft.
9. So far as it may be available, the type, size and depth of each well or the general specifications of any other works for the withdrawal of groundwater
Well #1-- 20 Ft. Deep -Sprayed concrete walls-- Well #2-- 22 Ft in Depth. Natural Wall with concrete cover. #3-- well 22 Ft. in Depth with Natural wall with concrete cover.
10. The estimated amount of groundwater withdrawn each year
Not available.
11. The log of formations encountered in the drilling of each well if available
No logs.
12. Such other information of a similar nature as may be useful in carrying out the policy of this act, including reference to book and page of any county record.
None

Signature of Owner Sheridan E. Owen

Date Dec. 19th, 1963.

Three copies to be filed by the owner with the County Clerk and Recorder of the county in which the well is located.

Please answer all questions. If not applicable, so state, otherwise the form will be returned.

Original to the County Clerk and Recorder; duplicate to the State Engineer; Triplicate to the School of Mines and Quadruplicate for the Appropriator.

32601

File No. 324
122044
Sheridan E. Owen
SWASV Sec. 18-15-1'

State of Montana
County of Judith Basin

Filed this 19th day
December A. D. 1963 at
11:15 o'clock A.M.

Deane K. Butler
County Clerk

Fee \$2.00 Paid.

File No.

DUPLICATE

T. 15 R. 14

County Judith Basin

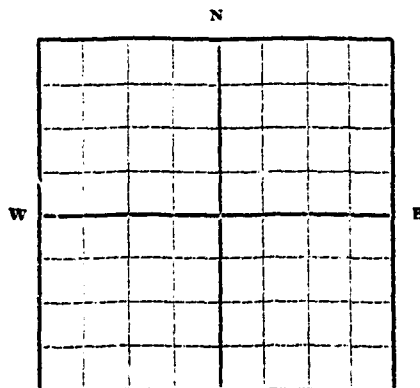
STATE OF MONTANA
ADMINISTRATOR OF GROUNDWATER CODE
OFFICE OF STATE ENGINEER

RECEIVED
NOV 4 1963

Declaration of Vested Groundwater Rights
(Under Chapter 237, Montana Session Laws, 1961)

STATE ENGINEER

1. Darrell Barriok and Veda Barriok of Moccasin
(Name of Appropriator) (Address) (Town)
County of Judith Basin State of Montana
have appropriated groundwater according to the Montana laws in effect prior to January 1, 1962, as follows:



Lot 11, Block 5, Moccasin 1st.

..... 1/2 Sec. 23, T. 15, R. 14.

Indicate point of appropriation
and place of use, if possible.
Each small square represents 10
acres.

2. The beneficial use on which the claim is based
Domestic
3. Date or approximate date of earliest beneficial use; and how continuous the use has been
1950 and used continuously since that time.
4. The amount of groundwater claimed (in miner's inches or gallons per minute)
15 gallons per minute
5. If used for irrigation, give the acreage and description of the lands to which water has been applied and name of the owner thereof
None
6. The means of withdrawing such water from the ground and the location of each well or other means of withdrawal
Jet pump installed.
7. The date of commencement and completion of the construction of the well, wells, or other works for withdrawal of groundwater
Started 1950 and completed that year.
8. The depth of water table
8 ft. of water in well
9. So far as it may be available, the type, size and depth of each well or the general specifications of any other works for the withdrawal of groundwater
Dug well and 35 ft. in depth. 1 1/2 inch pipe installed in well. Electric jet pump used for getting water
10. The estimated amount of groundwater withdrawn each year
Not known.
11. The log of formations encountered in the drilling of each well if available
None available.
12. Such other information of a similar nature as may be useful in carrying out the policy of this act, including reference to book and page of any county record
None

Signature of Owner

Darrell Barriok

Date Oct. 28th, 1963.

Three copies to be filed by the owner with the County Clerk and Recorder of the county in which the well is located.

Please answer all questions. If not applicable, so state, otherwise the form will be returned.

Original to the County Clerk and Recorder; duplicate to the State Engineer; Triplicate to the School of Mines and Quadruplicate for the Appropriator.

6773

File No. 291

State of Montana
County of Judith Basin

Filed this 28th day of
October, A. D. 1963 at
11 o'clock A.M.

Delight Leslie
County Clerk.

File No. STATE WATER CONSERVATION BOARDT 15 R 14

DUPLICATE

APR 27 1967

County Judith Basin

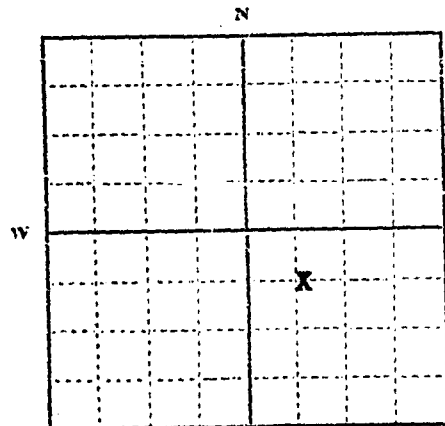
Bill STATE OF MONTANA
 Title ADMINISTRATOR OF GROUNDWATER CODE
 Copy OFFICE OF STATE ENGINEER
 Distribution Office of State Engineer
 Dickert Office of State Engineer

Notice of Completion of Groundwater Appropriation Without Well

(Under Chapter 237 Montana Session Laws, 1961)

Date of Appropriation of Groundwater March 22nd, 1967Owner Clarence R. and Marie R. Kaufman
Address MoccasinContractor (if any) Phillip BradleyAddress of Contractor Garneill, MontanaDate Started March 22, 67 Date Completed August, 1967

Describe means of obtaining groundwater without a well "as by
 sub-irrigation and other natural processes". Include depth to
 water when applicable. Dug in Spring to depth
of 4 feet and water will run into dam.



NW/SE/SE/SE

Sec. 25 T. 15 R. 14

Indicate point of appropriation
and place of use, if possible.Quantity of water developed and used with explanation of method
used to measure or estimate such amount. If use is intermittent

estimate approximate lengths of periods of use

in use all year for stock water andirrigation. Flow approximately 20 gallonsper minute.Signature of Owner Clarence R. KaufmanDate April 21st, 1967.

This form to be prepared by contractor (if any), otherwise by the owner.

Three copies of this notice are to be filed with the County Clerk and Recorder of the county in which the
works are located.

Please answer all questions. If not applicable, so state, otherwise the form will be returned.

Original to the County Clerk and Recorder; duplicate to the State Engineer; Triplicate to the Montana
Bureau of Mines and Geology and Quadruplicate for the Appropriator.

411945

No. 712

~~Sec. 27~~ Sec. 27

Twp. 15, Rge. 14

Clarence E. & Marie R.
Kuchman

State of Montana
County of Judith Basin

Filed this 21st day of
April A. D. 1967 at 9:00
o'clock A.M.

Robert H. Hines
County Clerk.

File No.

DUPLICATE

T. 15 R. 14

County Judith Basin

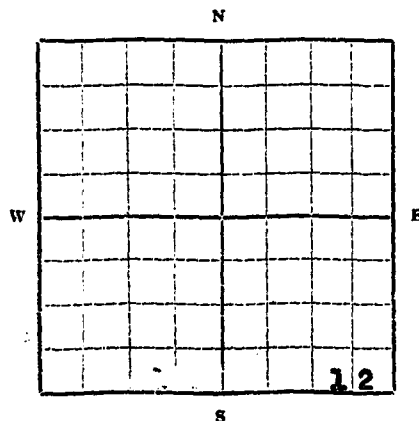
STATE OF MONTANA
ADMINISTRATOR OF GROUNDWATER CODE
OFFICE OF STATE ENGINEER

Declaration of Vested Groundwater Rights
(Under Chapter 237, Montana Session Laws, 1961)

RECEIVED
JAN 15 1964

STATE ENGINEER

1. Hermine Haack of Hobson
(Name of Appropriator) (Address) (Town)
County of Judith Basin State of Montana
have appropriated groundwater according to the Montana laws in effect prior to January 1, 1962, as follows:



SESE

1/4 Sec. 35 T. 15 R. 14

Indicate point of appropriation
and place of use, if possible.
Each small square represents 10
acres.

2. The beneficial use on which the claim is based house and livestock both wells
3. Date or approximate date of earliest beneficial use; and how continuous the use has been
Well No. 1 1914
Well No. 2 1950
4. The amount of groundwater claimed (in miner's inches or gallons per minute) 50 gallon per minute
5. If used for irrigation, give the acreage and description of the lands to which water has been applied and name of the owner thereof garden and lawn
6. The means of withdrawing such water from the ground and the location of each well or other means of withdrawal
electric pumps in both wells
7. The date of commencement and completion of the construction of the well, wells, or other works for withdrawal of groundwater
Well No. 1 1914
Well No. 2 1950
8. The depth of water table 10 ft.
9. So far as it may be available, the type, size and depth of each well or the general specifications of any other works for the withdrawal of groundwater
both wells are about 15' deep
10. The estimated amount of groundwater withdrawn each year 1,000,000
11. The log of formations encountered in the drilling of each well if available
not available
12. Such other information of a similar nature as may be useful in carrying out the policy of this act, including reference to book and page of any county record

Signature of Owner Hermine HaackDate Dec. 19, 1963

Three copies to be filed by the owner with the County Clerk and Recorder of the county in which the well is located.

Please answer all questions. If not applicable, so state, otherwise the form will be returned.

Original to the County Clerk and Recorder; duplicate to the State Engineer; Triplicate to the School of Mines and Quadruplicate for the Appropriator.

32898

File No. 622

Hermine Haack

Sec. 35-15-14

State of Montana

County of Judith Basin

Filed for record this

31st day of Dec. A. D. 1963

at 4:05 P. M.

Delight Beebe
County Clerk

Fee \$2.00 Paid.

File No.

DUPLICATE

T. 15 R. 14

County Judith Basin

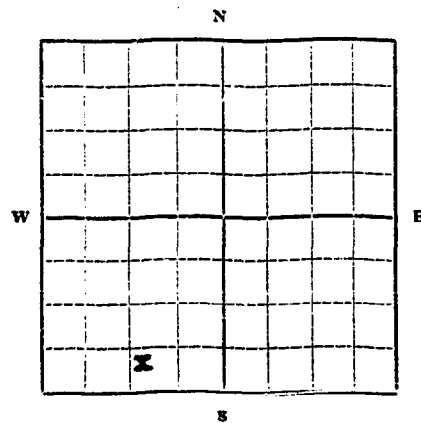
STATE OF MONTANA
ADMINISTRATOR OF GROUNDWATER CODE
OFFICE OF STATE ENGINEER

Declaration of Vested Groundwater Rights
(Under Chapter 237, Montana Session Laws, 1961)

RECEIVED
JAN 15 1964

STATE ENGINEER

1. Hermine & Arnold Haack of Hobson
(Name of Appropriator) (Address) (Town)
County of Judith Basin State of Montana
have appropriated groundwater according to the Montana laws in effect prior to January 1, 1962, as follows:



SESW

..... 1/4 Sec. 36 T. 15 R. 14.

Indicate point of appropriation
and place of use, if possible.
Each small square represents 10
acres.

2. The beneficial use on which the claim is based
household and stock
3. Date or approximate date of earliest beneficial use; and how continuous the use has been
1918 continuous use
4. The amount of groundwater claimed (in miner's inches or gallons per minute)
50 gallon per min.
5. If used for irrigation, give the acreage and description of the lands to which water has been applied and name of the owner thereof
Garden and lawn
6. The means of withdrawing such water from the ground and the location of each well or other means of withdrawal
electric pump
7. The date of commencement and completion of the construction of the well, wells, or other works for withdrawal of groundwater
1918
8. The depth of water table
10 ft.
9. So far as it may be available, the type, size and depth of each well or the general specifications of any other works for the withdrawal of groundwater
Well is 100 ft. deep and cased with 2" galv. pipe
10. The estimated amount of groundwater withdrawn each year
1,000,000
11. The log of formations encountered in the drilling of each well if available
Not available
12. Such other information of a similar nature as may be useful in carrying out the policy of this act, including reference to book and page of any county record.....

Signature of Owner Arnold HaackDate Dec. 19, 1963

Three copies to be filed by the owner with the County Clerk and Recorder of the county in which the well is located.

Please answer all questions. If not applicable, so state, otherwise the form will be returned.

Original to the County Clerk and Recorder; duplicate to the State Engineer; Triplicate to the School of Mines and Quadruplicate for the Appropriator.

32609

5332

VESTED GROUNDWATER RIGHTS
ARNOLD HAACK

SESV Sec. 36-15-14
122056

State of Montana
County of Judith Basin
Filed for record this 20th
day of Dec. A.D. 1963 at
9:05 o'clock A.M.

Belight Leslie, Clk & R.C.

by Belight Leslie Reg

GROUNDWATER INDEX

Page of

County Judith Basin Twp. 15N Rge. 15E

[illegible]

File No.

T. 15 R. 15

DUPLICATE

County Judith Basin

STATE OF MONTANA
ADMINISTRATOR OF GROUNDWATER CODE
OFFICE OF STATE ENGINEER

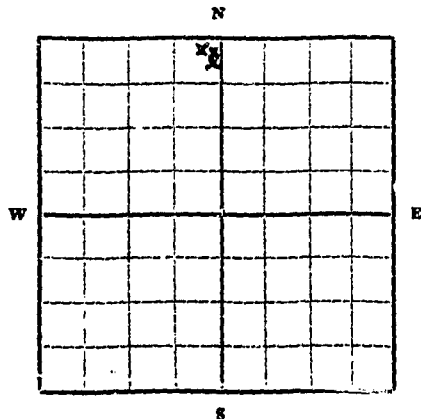
RECEIVED

Declaration of Vested Groundwater Rights

(Under Chapter 237, Montana Session Laws, 1961)

STATE ENGINEER

1. Homer and Elsie Wright, of Jake's Trailer Court, Lewistown
(Name of Appropriator) (Address) (Town)
County of Fergus State of Montana
have appropriated groundwater according to the Montana laws in effect prior to January 1, 1962, as follows:



NE 1/4 NW 1/4

Sec. 1 T. 15 R. 15

Indicate point of appropriation and place of use, if possible. Each small square represents 10 acres.

2. The beneficial use on which the claim is based 3 Dug wells - 1 used for Stock water and 2 for Domestic use.
3. Date or approximate date of earliest beneficial use; and how continuous the use has been 1916 and all in continuous use
4. The amount of groundwater claimed (in miner's inches or gallons per minute) Stock well flows 5 gals per minute
2 domestic wells 3 gals per minute
5. If used for irrigation, give the acreage and description of the lands to which water has been applied and name of the owner thereof Not used for irrigation
6. The means of withdrawing such water from the ground and the location of each well or other means of withdrawal By Electric pump on each well - All wells located in the NE 1/4 NW 1/4
7. The date of commencement and completion of the construction of the well, wells, or other works for withdrawal of groundwater Stock well completed in 1916
Other domestic wells in 1918 and 1946
8. The depth of water table Not known
9. So far as it may be available, the type, size and depth of each well or the general specifications of any other works for the withdrawal of groundwater Stock well 30 ft. and other wells 25 ft. each,
with approximately 5 ft. of water in each well
10. The estimated amount of groundwater withdrawn each year Stock well - Approximately 100 gals of water each day of the year - Other 2 domestic wells approx. 75 gals each each day of year
11. The log of formations encountered in the drilling of each well if available No Log available.
12. Such other information of a similar nature as may be useful in carrying out the policy of this act, including reference to book and page of any county record.

Signature of Owner

Homer Wright
Elsie Wright

Date January, 16, 1962.

Three copies to be filed by the owner with the County Clerk and Recorder of the county in which the well is located.

Please answer all questions. If not applicable, so state, otherwise the form will be returned.

Original to the County Clerk and Recorder; duplicate to the State Engineer; Triplicate to the School of Mines and Quadruplicate for the Appropriator.

1-46

Doc. No. 118001

DECLARATION OF VESTED MIN
GROUNDWATER RIGHTS

HOMER AND ELSIE WRIGHT

NE 1/4 Sec. 1, Twp. 15, Rgs. 15

STATE OF MONTANA

COUNTY OF JUDITH BASIN

Filed this 13th day of Feb.

A.D. 1962 at 10:45 o'clock A.M.

Delbert L. Lester
County Clerk.

Fee \$2.00 Paid.

File No. NOV 10 1965

T. 15 R. 15

TRIPLICATE

Butzerin _____ McDermott _____
 Coyle _____ McNulty _____
 Darlington _____ Morton _____
 Dickert _____ Sullivan _____

STATE OF MONTANA

ADMINISTRATOR OF GROUNDWATER CODE

OFFICE OF STATE ENGINEER

County Judith Basin

Declaration of Vested Groundwater Rights

(Under Chapter 237, Montana Session Laws, 1961)

1. Henry E. Kynett

Kolin

(Name of Appropriator)

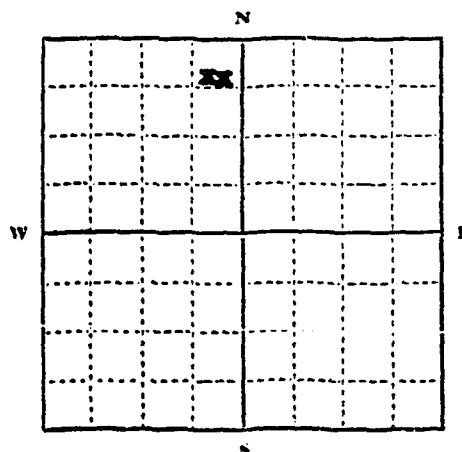
(Address)

(Town)

County of Judith Basin

State of Montana

have appropriated groundwater according to the Montana laws in effect prior to January 1, 1962, as follows:



NE 1/4 Sec. 3 T. 15 R. 15

Indicate point of appropriation
and place of use, if possible. Each
small square represents 10 acres.

2. The beneficial use on which the claim is based. Stock and domestic use.

3. Date or approximate date of earliest beneficial use; and how continuous the use has been. 1910, 1950. Constant use.

4. The amount of groundwater claimed (in miner's inches or gallons per minute). 20 gallons a minute.

5. If used for irrigation, give the acreage and description of the lands to which water has been applied and name of the owner thereof.

No irrigation.

6. The means of withdrawing such water from the ground and the location of each well or other means of withdrawal. Electric pumps.

7. The date of commencement and completion of the construction of the well, wells, or other works for withdrawal of groundwater. 1910, 1950.

8. The depth of water table. 640' 72'.

9. So far as it may be available, the type, size and depth of each well or the general specifications of any other works for the withdrawal of groundwater. 12" pipe.

10. The estimated amount of groundwater withdrawn each year. 110,000 gals.

11. The log of formations encountered in the drilling of each well if available. Not available.

12. Such other information of a similar nature as may be useful in carrying out the policy of this act, including reference to book and page of any county record. No record known.

Signature of Owner.

Date November 5, 1965

Three copies to be filed by the owner with the County Clerk and Recorder of the county in which the well is located.

Please answer all questions. If not applicable, so state, otherwise the form will be returned.

Original to the County Clerk and Recorder; Duplicate to the State Engineer; Triplicate to the Montana Bureau of Mines and Geology, and Quadruplicate for the Appropriator.

39783

647

EMERY KYNETT
Kolin, Montana

State of Montana
County of Judith Basin
Filed for record this 5th
day of Nov. A.D. 1965 at 4:30
o'clock A.M.

Delight Leslie, Clk. & Rec.

by Betty Ann Brown DEP

File No.

STATE OF MONTANA
ADMINISTRATOR OF GROUNDWATER CODE
OFFICE OF STATE ENGINEER

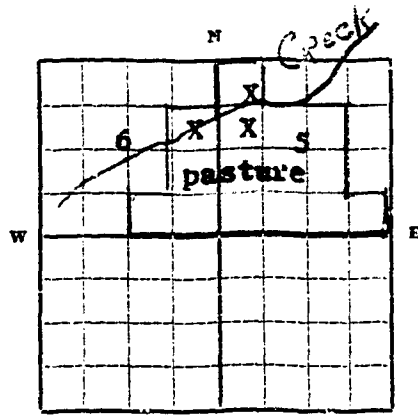
T. 15N R. 15E

County. Judith Basin

Declaration of Vested Groundwater Rights

(Under Chapter 237, Montana Session Laws, 1961)

1. B. Kesselheim of Box 222, Billings (Town)
(Name of Appropriator) (Address)
County of Yellowstone State of Montana
have appropriated groundwater according to the Montana laws in effect prior to January 1, 1962, as follows:



NE 1/4 Sec. 6

NW 1/4 Sec. 5 T. 15N R. 15E.

Indicate point of appropriation
and place of use, if possible.
Each small square represents 10
acres.

2. The beneficial use on which the claim is based livestock water and pasture
3. Date or approximate date of earliest beneficial use; and how continuous the use has been small natural stream and springs always used for livestock water and pasture
4. The amount of groundwater claimed (in miner's inches or gallons per minute) 25" to 50" or a flow of 5" pipe flowing continuously
5. If used for irrigation, give the acreage and description of the lands to which water has been applied and name of the owner thereof not applicable
6. The means of withdrawing such water from the ground and the location of each well or other means of withdrawal natural flow of Louse Creek and springs through north portion of 600-acre tract
7. The date of commencement and completion of the construction of the well, wells, or other works for withdrawal of groundwater not applicable
8. The depth of water table of creek 1' - 2' depending on season
9. So far as it may be available, the type, size and depth of each well or the general specifications of any other works for the withdrawal of groundwater no wells
natural flowing stream - supported by one large spring and a number of small springs
10. The estimated amount of groundwater withdrawn each year 35,000 gallons
11. The log of formations encountered in the drilling of each well if available not applicable
12. Such other information of a similar nature as may be useful in carrying out the policy of this act, including reference to book and page of any county record.

Signature of Owner

Date May 21, 1962STATE OF MONTANA, County of Yellowstone, ss:

B. Kesselheim having first been duly sworn, depose and say that he is of lawful age and the appropriator and claimant of the order and water right mentioned in the foregoing declaration of vested groundwater rights and the person whose name is subscribed thereto, as the appropriator and claimant, that he knows the contents of said foregoing notice and that the matters and things therein stated are true.

Subscribed and sworn to before me, this 21 day of May, 19 62

Renard O. Donnell Notary Public for the State of
Montana, residing at Billings, Montana My Commission
expires April 21, 1964

#165

Vested Groundwater Rights
B. Kesselheim

119396

Filed for record this
23rd, day of May, A.D. 1962 at
9:05 o'clock A.M.

Delight Leslie, Clk. & Rec.

by Betty C. Lerner Dep.

Fee \$2.00 pd.

File No.

TRIPPLICATE

MONTANA WATER RESOURCES BOARD
RECEIVED

T. 15 R. 15

County Judith Basin

LOG

APR 28 1969

STATE OF MONTANA
ADMINISTRATOR OF GROUNDWATER CODE
OFFICE OF STATE ENGINEERTop of Ground soil(Elev. above sea level 3')Notice of Completion of Groundwater
Appropriation by Means of Well

DEVELOPED AFTER JANUARY 1, 1962

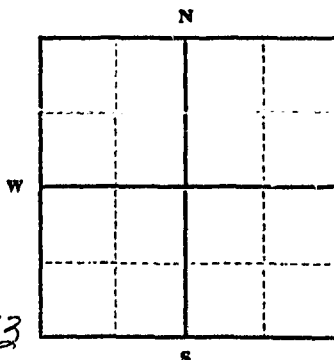
(Under Chapter 237, Montana Session Laws, 1961)

Owner Hobson School Address Hobson MontDriller Misner Address HeathDate of Notice of appropriation of groundwater Mar 15Date well started Apr 23 Date completed Apr 28Type of well Drilled Equipment used Cable
(Dug, Driven, bored or drilled) (Churn drill, rotary or other)Water use: Domestic ☐ Municipal ☒ Stock ☐ Irrigation ☐
Industrial ☐ Drainage ☐ Other ☐

Indicate on the diagram the character and thickness of the different strata met with in drilling, such as soil, clay, shale, gravel, rock or sand, etc. Show depth at which water is encountered, thickness and character of water-bearing strata and height to which the water rises in the well.

3 to 29 gravel
+ clay yellow29 to 31 clay
yellow31 to 42
Blue shale42 to 65
sand + shale
seams. water

Size of Drilled Hole	Size and Weight of Casing	From (Feet)	To (Feet)	PERFORATIONS		
				Kind Size	From (Feet)	To (Feet)
6 1/2	13 1/2 Lx piece right	0 to 42	4 1/2 Lx 40 to 65	Cutting + 1/2 in	42	65

Static Water Level for non-flowing well
..... 14 feet.

Shut-in Pressure for Flowing Well.....

Pumping Water Level..... 14 feetat..... 35 gal. per minute.

Discharge in gal. per min. of flowing well

How Tested Drilled & PumpLength of Test 24 hrsRemarks: (Gravel packing, cementing, pack-
ers, type of shutoff) Formation1/4 Sec. 6 T. 15 R. 15
Indicate location of well and
place of use, if possible. Each
small square represents 40
acres.Set at 4 1/2 feet
with pitters adpt (Continue on reverse side)USE - If used for irrigation, industrial, drainage or other. Explain, state
number of acres and location or other data (i.e.: Lot, Block and Addi-
tion).used for the Hobson School
in Hobson Montana65'
Show exact depth of bottom.This form to be prepared by driller, and three copies to be filed by the owner with the
County Clerk and Recorder in the county in which the well is located, tissue copy to be
retained by driller.Please answer all questions. If not applicable, so state, otherwise the form will be
returned.No 144
Driller's License NumberMisner Drilling
Driller's Signature

45,171

#721

School District #25
Hobson

State of Montana
County of Judith Basin

Filed ~~four~~ this 24th
day of April A. D. 1969
at 4:00 o'clock P.M.


County Clerk.

File No.

T. 16 N. R. 15 E.

DUPLICATE

County Fergus

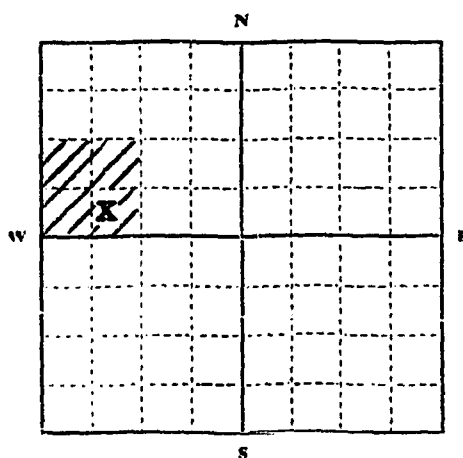
STATE OF MONTANA
ADMINISTRATOR OF GROUNDWATER CODE
OFFICE OF STATE ENGINEER

Declaration of Vested Groundwater Rights

(Under Chapter 237, Montana Session Laws, 1961)

RECEIVED
JAN 3 1964
STATE ENGINEER

1. JOHN F. MORRE, of Kolin (Town)
(Name of Appropriator) (Address)
County of Fergus State of Montana
have appropriated groundwater according to the Montana laws in effect prior to January 1, 1962, as follows:



SW 1/4 NW Sec. 6, T. 15 N. R. 15 E.

Indicate point of appropriation and place of use, if possible. Each small square represents 10 acres.

2. The beneficial use on which the claim is based stock watering and irrigation
3. Date or approximate date of earliest beneficial use; and how continuous the use has been 1900
4. The amount of groundwater claimed (in miner's inches or gallons per minute) 5 miner's inches
5. If used for irrigation, give the acreage and description of the lands to which water has been applied and name of the owner thereof SW 1/4 of Section 6, Township 15 N, Range 15 E.
6. The means of withdrawing such water from the ground and the location of each well or other means of withdrawal natural flow with potential pumping
7. The date of commencement and completion of the construction of the well, wells, or other works for withdrawal of groundwater See No. 3
8. The depth of water table unknown
9. So far as it may be available, the type, size and depth of each well or the general specifications of any other works for the withdrawal of groundwater This is a spring
10. The estimated amount of groundwater withdrawn each year varies
11. The log of formations encountered in the drilling of each well if available none
12. Such other information of a similar nature as may be useful in carrying out the policy of this act, including reference to book and page of any county record none

Signature of Owner John F. Morre

Date December 31, 1963

Three copies to be filed by the owner with the County Clerk and Recorder of the county in which the well is located

Please answer all questions. If not applicable, so state, otherwise the form will be returned.

Original to the County Clerk and Recorder; Duplicate to the State Engineer; Triplicate to the Montana Bureau of Mines and Geology, and Quadruplicate for the Appropriator.

19241

17798

State of Montana, } ss.
County of Fergus.

COPY

Filed **DEC 31 1963** 19

at **4:10** o'clock **P.M.**

\$2.00 **MAY RATHBUN**
RD County Clerk and Recorder

17798

Approved Stock Form—State Publishing Co., Helena, Montana—234

File No.

DUPLICATE

T. 15 N. R. 15 E.

County Fergus

STATE OF MONTANA
ADMINISTRATOR OF GROUNDWATER CODE
OFFICE OF STATE ENGINEER

RECEIVED

JAN 3 1964

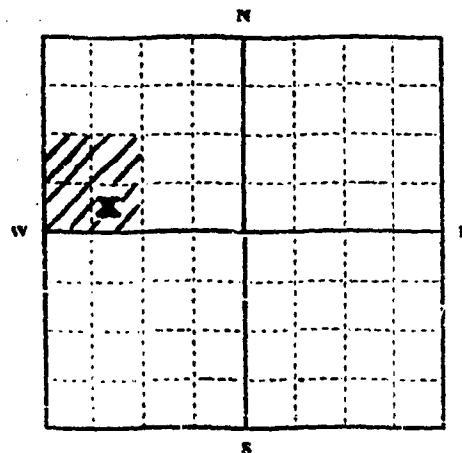
STATE ENGINEER

Declaration of Vested Groundwater Rights

(Under Chapter 237, Montana Session Laws, 1961)

I, JOHN F. MOORE, of Helena (Address) Montana (Town)

County of Fergus State of Montana
have appropriated groundwater according to the Montana laws in effect prior to January 1, 1962, as follows:



SW 1/4 Sec. 8, T. 15 N. R. 15 E.

Indicate point of appropriation
and place of use, if possible. Each
small square represents 10 acres.

2. The beneficial use on which the claim is based stock watering and irrigation
3. Date or approximate date of earliest beneficial use; and how continuous the use has been 1900
4. The amount of groundwater claimed (in miner's inches or gallons per minute) 4 miner's inches
5. If used for irrigation, give the acreage and description of the lands to which water has been applied and name of the owner thereof SW 1/4 of Section 8, Township 15, Range 15 E.
6. The means of withdrawing such water from the ground and the location of each well or other means of withdrawal natural flow with potential pumping
7. The date of commencement and completion of the construction of the well, wells, or other works for withdrawal of groundwater See No. 6
8. The depth of water table unknown
9. So far as it may be available, the type, size and depth of each well or the general specifications of any other works for the withdrawal of groundwater This is a spring
10. The estimated amount of groundwater withdrawn each year varies
11. The log of formations encountered in the drilling of each well if available none
12. Such other information of a similar nature as may be useful in carrying out the policy of this act, including reference to book and page of any county record none

Signature of Owner

Date December 31, 1963

Three copies to be filed by the owner with the County Clerk and Recorder of the county in which the well is located.

Please answer all questions. If not applicable, so state, otherwise the form will be returned.

Original to the County Clerk and Recorder; Duplicate to the State Engineer; Triplicate to the Montana Bureau of Mines and Geology, and Quadruplicate for the Appropriator.

9241

17798

State of Montana
County of Fergus.

COPY

Filed DEC 31 1963

at 4:10 o'clock P.M.

RD MAY RATHBUN
County Clerk and Recorder

WATER CONSERVATION BOARD

Approved Stock Form State Publishing Co., Helena, Montana—44887

File No. 15 15

T. 15 R. 15

TRIPLICATE

Butler, McDermott

County Judith Basin

By

STATE OF MONTANA

Dr.

ADMINISTRATOR OF GROUNDWATER CODE

Dickert

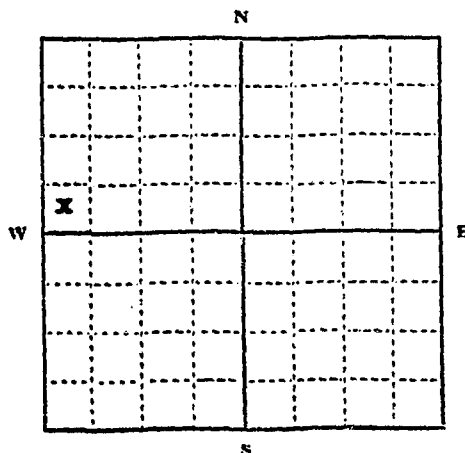
OFFICE OF STATE ENGINEER

Declaration of Vested Groundwater Rights

(Under Chapter 237, Montana Session Laws, 1961)

1. Ivan Kynett of R. F. D. McCaslin
(Name of Appropriator) (Address) (Town)

County of Judith Basin State of Montana
have appropriated groundwater according to the Montana laws in effect prior to January 1, 1962, as follows:



NW 1/4 Sec. T. R.

Indicate point of appropriation and place of use, if possible. Each small square represents 10 acres.

2. The beneficial use on which the claim is based.....
Livestock and domestic

3. Date or approximate date of earliest beneficial use; and how continuous the use has been.....1905 constant for livestock
house burned in 1960 domestic use was constant
until that date

4. The amount of groundwater claimed (in miner's inches or gallons per minute).....3 gallons per minute

5. If used for irrigation, give the acreage and description of the lands to which water has been applied and name of the owner thereof.....
garden and lawn and small pasture

6. The means of withdrawing such water from the ground and the location of each well or other means of withdrawal.....
2 1/2 inch pipe

7. The date of commencement and completion of the construction of the well, wells, or other works for withdrawal of groundwater.....
1905 and improved in 1930

8. The depth of water table.....3 feet

9. So far as it may be available, the type, size and depth of each well or the general specifications of any other works for the withdrawal of groundwater.....
gravity flow from 2 1/2 inch pipe

10. The estimated amount of groundwater withdrawn each year.....1576800

11. The log of formations encountered in the drilling of each well if available.....sand and gravel

12. Such other information of a similar nature as may be useful in carrying out the policy of this act, including reference to book and page of any county record.....
no record known

Signature of Owner.....

Date.....Dec. 8, 1965

Three copies to be filed by the owner with the County Clerk and Recorder of the county in which the well is located.

Please answer all questions. If not applicable, so state, otherwise the form will be returned.

Original to the County Clerk and Recorder; Duplicate to the State Engineer; Triplicate to the Montana Bureau of Mines and Geology, and Quadruplicate for the Appropriator.

40021

656

IVAN KYNSTEP, BOZEMAN, MONT.

NW Sec. 6-15-15

State of Montana
County of Judith Basin
Filed for record this
8th day of Dec. A.D. 1965 at
9:55 o'clock A.M.

Delight Leslie, Clk. & Rec.

by John H. Jones Dep

File No. NOV 10 1965

Billc. _____ McDermott _____
 TRIPLICATE _____ McNulty _____
 Coyne _____ Morton _____
 Darlington _____ Sullivan _____
 Dickert _____

T 15 R 15

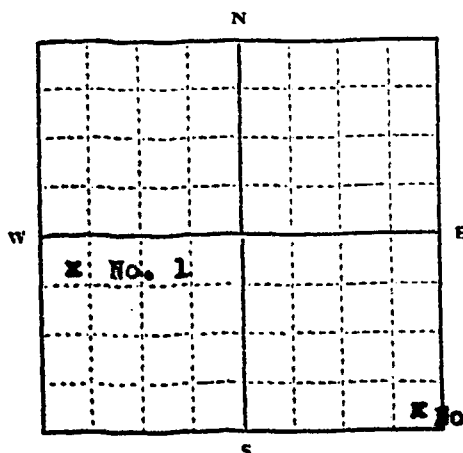
County Judith Basin

STATE OF MONTANA
 ADMINISTRATOR OF GROUNDWATER CODE
 OFFICE OF STATE ENGINEER

Declaration of Vested Groundwater Rights

(Under Chapter 237, Montana Session Laws, 1961)

1. Harry E. Kynatt, of Kolin
 (Name of Appropriator) (Address) (Town)
 County of Judith Basin State of Montana
 have appropriated groundwater according to the Montana laws in effect prior to January 1, 1962, as follows:



No. 1 NW3W

No. 2 SE3E Sec. 11 T. 15 R. 15

Indicate point of appropriation
 and place of use, if possible. Each
 small square represents 10 acres.

2. The beneficial use on which the claim is based.....
Stock and domestic use.

3. Date or approximate date of earliest beneficial use; and how continu-
 ous the use has been. 1910 -well.
1935 -spring developed.
Constant use.

4. The amount of groundwater claimed (in miner's inches or gallons
 per minute). 20 gallons a minute

5. If used for irrigation, give the acreage and description of the lands
 to which water has been applied and name of the owner thereof

6. The means of withdrawing such water from the ground and the loca-
 tion of each well or other means of withdrawal.....
Electric pump.

7. The date of commencement and completion of the construction of the well, wells, or other works for with-
 drawal of groundwater..... 1910 1935

8. The depth of water table..... 40' well

9. So far as it may be available, the type, size and depth of each well or the general specifications of any other
 works for the withdrawal of groundwater..... 1 1/2" pipe.

10. The estimated amount of groundwater withdrawn each year..... 110,000 gallons.

11. The log of formations encountered in the drilling of each well if available..... Not available.

12. Such other information of a similar nature as may be useful in carrying out the policy of this act, including
 reference to book and page of any county record..... No record known.

Signature of Owner.....

Date November 5, 1965

Three copies to be filed by the owner with the County Clerk and Recorder of the county in which the well is located.

Please answer all questions. If not applicable, so state, otherwise the form will be returned.

Original to the County Clerk and Recorder; Duplicate to the State Engineer; Triplicate to the Montana Bureau of
 Mines and Geology, and Quadruplicate for the Appropriator.

39782

648

EMERY KYNETT
KOLIN, MONTANA

State of Montana
County of Judith Basin
Filed for record this
5th day of Nov. A.D. 1965
at 4:55 o'clock A.M.

Delight Leslie, Clk. & Rec.

by Walter C. Brown Dec

File No.

T. 15 R. 15

DUPLICATE

County Judith Basin

STATE OF MONTANA
ADMINISTRATOR OF GROUNDWATER CODE
OFFICE OF STATE ENGINEER

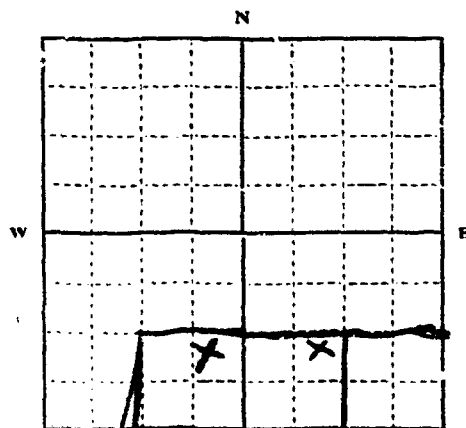
RECEIVED
JAN 15 1964

Declaration of Vested Groundwater Rights

(Under Chapter 237, Montana Session Laws, 1961)

STATE ENGINEER

1. Joseph K. Georle, of Moccasin
(Name of Appropriator) (Address) (Town)
County of Judith Basin State of Montana
have appropriated groundwater according to the Montana laws in effect prior to January 1, 1962, as follows:



SW 1/4 - spring
SE 1/4 - spring
Sec 11 T. 15 R. 15

Indicate point of appropriation
and place of use, if possible. Each
small square represents 10 acres.

2. The beneficial use on which the claim is based stock water.
3. Date or approximate date of earliest beneficial use; and how continuous the use has been two springs, used since 1958 and continuous.
4. The amount of groundwater claimed (in miner's inches or gallons per minute) approximately 50 gallons per minute.
5. If used for irrigation, give the acreage and description of the lands to which water has been applied and name of the owner thereof
6. The means of withdrawing such water from the ground and the location of each well or other means of withdrawal flowing springs

7. The date of commencement and completion of the construction of the well, wells, or other works for withdrawal of groundwater natural flowing springs

8. The depth of water table flowing springs

9. So far as it may be available, the type, size and depth of each well or the general specifications of any other works for the withdrawal of groundwater natural flowing springs

10. The estimated amount of groundwater withdrawn each year one million (approximately)

11. The log of formations encountered in the drilling of each well if available.

12. Such other information of a similar nature as may be useful in carrying out the policy of this act, including reference to book and page of any county record Water right filed and recorded in the name of Frank Georle, Sr.

Signature of Owner Joseph K. Georle
Date Dec. 30, 1963

Three copies to be filed by the owner with the County Clerk and Recorder of the county in which the well is located.

Please answer all questions. If not applicable, so state, otherwise the form will be returned.

Original to the County Clerk and Recorder; Duplicate to the State Engineer; Triplicate to the Montana Bureau of Mines and Geology, and Quadruplicate for the Appropriator.

32723

#47

VESTED GROUNDWATER RIGHTS

JOSEPH E. CROHLE

Sec. 11-15-15

State of Montana

County of Judith Basin

Filed for record this

30th day of Dec. A.D. 1963

at 1:00 P.M.

Delight Leslie, Clk. & Sec.

by Delight Leslie Dep.

Fee \$2.00 pd.

File No.

T. 15 R. 15

DUPLICATE

County. Judith Basin

STATE OF MONTANA
ADMINISTRATOR OF GROUNDWATER CODE
OFFICE OF STATE ENGINEER

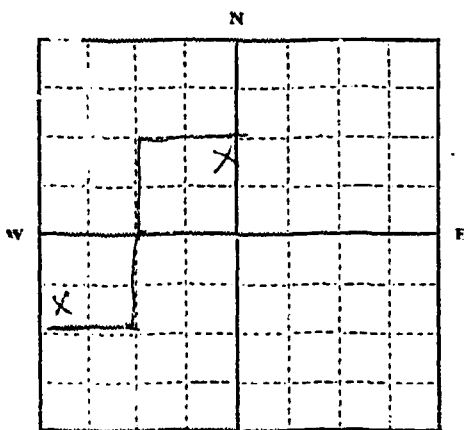
RECEIVED
JAN 15 1964

Declaration of Vested Groundwater Rights

(Under Chapter 237, Montana Session Laws, 1961)

STATE ENGINEER

1. Frank V & Mary Cecile, of Moccasin
(Name of Appropriator) (Address) (Town)
County of Judith Basin State of Montana
have appropriated groundwater according to the Montana laws in effect prior to January 1, 1962, as follows:



NW 1/4 SW 1/4; SE 1/4 NW 1/4

1/4 Sec. 14 T. 15 R. 15

Indicate point of appropriation and place of use, if possible. Each small square represents 10 acres.

2. The beneficial use on which the claim is based NW 1/4 SW 1/4 used for Domestic purposes and SE 1/4 NW 1/4 used for stock water. Two springs.
3. Date or approximate date of earliest beneficial use; and how continuous the use has been 1942 and continuous.
4. The amount of groundwater claimed (in miner's inches or gallons per minute) Both run about five gallons a minute.
5. If used for irrigation, give the acreage and description of the lands to which water has been applied and name of the owner thereof
6. The means of withdrawing such water from the ground and the location of each well or other means of withdrawal flowing springs.
7. The date of commencement and completion of the construction of the well, wells, or other works for withdrawal of groundwater Natural flowing springs
8. The depth of water table Natural flowing springs
9. So far as it may be available, the type, size and depth of each well or the general specifications of any other works for the withdrawal of groundwater Natural flowing springs
10. The estimated amount of groundwater withdrawn each year 1, 555, 200 gallons (approximately)
11. The log of formations encountered in the drilling of each well if available None. Flowing springs.
12. Such other information of a similar nature as may be useful in carrying out the policy of this act, including reference to book and page of any county record Water rights filed and recorded.

Signature of Owner

Frank V. Cecile
Date Dec. 30, 1963

Three copies to be filed by the owner with the County Clerk and Recorder of the county in which the well is located.

Please answer all questions. If not applicable, so state, otherwise the form will be returned.

Original to the County Clerk and Recorder; Duplicate to the State Engineer; Triplicate to the Montana Bureau of Mines and Geology, and Quadruplicate for the Appropriator.

32726

#450

VESTED GROUNDWATER RIGHTS

FRANK V. GECHE

SBC. 14-15-15

State of Montana
County of Judith Basin
Filed for record this
30th day of Dec. A.D. 1963
at 1:15 o'clock P.M.
Delight Leslie, Clk. & Rec.

by R. L. Geche Dep.

STATE ENGINEER

DEC 11 1963

File No.

T. 15 R. 15

DUPLICATE

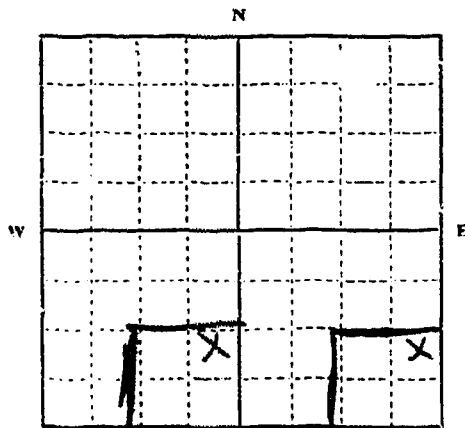
County Judith Basin

STATE OF MONTANA
ADMINISTRATOR OF GROUNDWATER CODE
OFFICE OF STATE ENGINEER

RECEIVED
JAN 15 1964

Declaration of Vested Groundwater Rights STATE ENGINEER
(Under Chapter 237, Montana Session Laws, 1961)

1. Frank Cecrle, Sr. and Anna Cecrle, of Moccasin
(Name of Appropriator) (Address) (Town)
County of Judith Basin State of Montana
have appropriated groundwater according to the Montana laws in effect prior to January 1, 1962, as follows:



SE 1/4 SW 1/4, SE 1/4 SW 1/4
1/4 Sec. 15 T. 15 R. 15

Indicate point of appropriation
and place of use, if possible. Each
small square represents 10 acres.

2. The beneficial use on which the claim is based. Stock water, irrigation and domestic use and fish pond.
3. Date or approximate date of earliest beneficial use; and how continuous the use has been. Two wells since 1934 and continuous. One spring on SE 1/4 SW 1/4, and one SE 1/4 SW 1/4 of Sec. 15-15-15.
4. The amount of groundwater claimed (in miner's inches or gallons per minute) one hundred gallons per minute each. Irrigation ditch one foot deep and two foot wide.
5. If used for irrigation, give the acreage and description of the lands to which water has been applied and name of the owner thereof. South Half of the Southeast Quarter of Sec. 15-15-15. Frank and Anna Cecrle owners.
6. The means of withdrawing such water from the ground and the location of each well or other means of withdrawal. flowing springs

7. The date of commencement and completion of the construction of the well, wells, or other works for withdrawal of groundwater. natural flowing springs

8. The depth of water table. natural flowing springs

9. So far as it may be available, the type, size and depth of each well or the general specifications of any other works for the withdrawal of groundwater. flowing springs

10. The estimated amount of groundwater withdrawn each year. approximately one million gallons each.

11. The log of formations encountered in the drilling of each well if available. none. Flowing springs.

12. Such other information of a similar nature as may be useful in carrying out the policy of this act, including reference to book and page of any county record. water rights filed and recorded.

Signature of Owner

Frank Cecrle Sr.

Date Sec. 30, 1963

Three copies to be filed by the owner with the County Clerk and Recorder of the county in which the well is located.

Please answer all questions. If not applicable, so state, otherwise the form will be returned.

Original to the County Clerk and Recorder; Duplicate to the State Engineer; Triplicate to the Montana Bureau of Mines and Geology, and Quadruplicate for the Appropriator.

32728

#52

VESTED GROUNDWATER RIGHTS
FRANK CECILE SR.

Sec. 15-15-15

State of Montana
County of Judith Basin
Filed for record this 30th
day of Dec. A.D. 1963 at
1:25 o'clock P.M.
Delight Leslie, Clk. & Rec.
by Delight Leslie Dep.

Fee \$2.00 pd.

File No.

DUPLICATE

T. 15 R. 15

County Judith Basin.

STATE OF MONTANA
ADMINISTRATOR OF GROUNDWATER CODE
OFFICE OF STATE ENGINEER

RECEIVED
JAN 15 1964

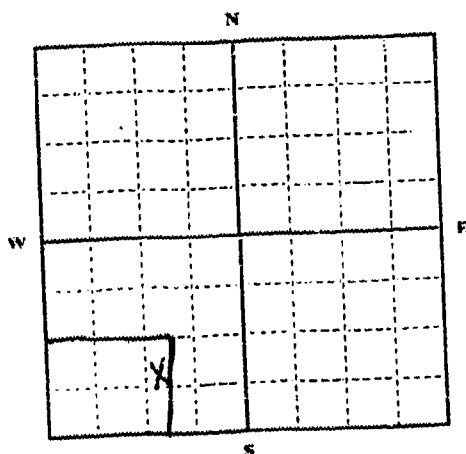
Declaration of Vested Groundwater Rights

(Under Chapter 237, Montana Session Laws, 1961)

STATE ENGINEER

1. John Ward, of Moccasin, Montana
(Name of Appropriator) (Address) (Town)

County of _____ State of _____
have appropriated groundwater according to the Montana laws in effect prior to January 1, 1962, as follows:



1/4 Sec. 16 T. 15 R. 15
Indicate point of appropriation
and place of use, if possible. Each
small square represents 10 acres.

2. The beneficial use on which the claim is based Stock water
3. Date or approximate date of earliest beneficial use; and how continuous the use has been 1920 and continuous
4. The amount of groundwater claimed (in miner's inches or gallons per minute) three hundred gallons per minute.
5. If used for irrigation, give the acreage and description of the lands to which water has been applied and name of the owner thereof N.C. No.
6. The means of withdrawing such water from the ground and the location of each well or other means of withdrawal Natural flowing spring.
7. The date of commencement and completion of the construction of the well, wells, or other works for withdrawal of groundwater 1920 and Natural flowing spring.
8. The depth of water table Natural flowing spring
9. So far as it may be available, the type, size and depth of each well or the general specifications of any other works for the withdrawal of groundwater Natural flowing spring
10. The estimated amount of groundwater withdrawn each year Approximately three million gallons
11. The log of formations encountered in the drilling of each well if available None.
12. Such other information of a similar nature as may be useful in carrying out the policy of this act, including reference to book and page of any county record

Signature of Owner

Date Dec. 31, 1963

Three copies to be filed by the owner with the County Clerk and Recorder of the county in which the well is located.

Please answer all questions. If not applicable, so state, otherwise the form will be returned.

Original to the County Clerk and Recorder; Duplicate to the State Engineer; Triplicate to the Montana Bureau of Mines and Geology, and Quadruplicate for the Appropriator.

32836

File No. 560

John Ward

Sec. 16-15-15

State of Montana

County of Judith Basin

Filed this 31st day of
December A. D. 1963 at
3:02 o'clock P.M.

Delbert K. Koeber
County Clerk.

Fee \$2.00 Paid.

G

File No.

DUPLICATE

T. 15 R. 15

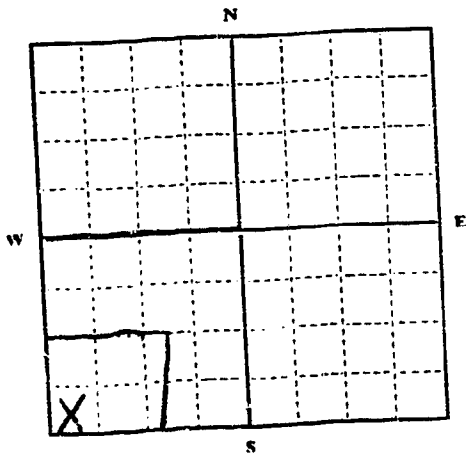
County Judith Basin

STATE OF MONTANA
ADMINISTRATOR OF GROUNDWATER CODE
OFFICE OF STATE ENGINEER

Declaration of Vested Groundwater Rights
(Under Chapter 237, Montana Session Laws, 1961)

STATE ENGINEER

I, John Ward, of Moccasin, Montana
(Name of Appropriator) (Address) (Town)
County of Judith Basin State of Montana
have appropriated groundwater according to the Montana laws in effect prior to January 1, 1962, as follows:



SW 1/4 Sec. 16, T. 15 R. 15

Indicate point of appropriation and place of use, if possible. Each small square represents 10 acres.

2. The beneficial use on which the claim is based Stock water and domestic use.
3. Date or approximate date of earliest beneficial use; and how continuous the use has been 1960 continuous use.
4. The amount of groundwater claimed (in miner's inches or gallons per minute) thirty gallons per minute.
5. If used for irrigation, give the acreage and description of the lands to which water has been applied and name of the owner thereof
6. The means of withdrawing such water from the ground and the location of each well or other means of withdrawal Electric pumped well
7. The date of commencement and completion of the construction of the well, wells, or other works for withdrawal of groundwater April 1960 commenced and completed April 1960.
Drilled well with six inch casing.
8. The depth of water table About 35 feet, from top of ground to top of water.
9. So far as it may be available, the type, size and depth of each well or the general specifications of any other works for the withdrawal of groundwater Depth of well 60 feet, with six inch casing.
10. The estimated amount of groundwater withdrawn each year Two million gallons
11. The log of formations encountered in the drilling of each well if available No log.
12. Such other information of a similar nature as may be useful in carrying out the policy of this act, including reference to book and page of any county record

Signature of Owner

John Ward
Date Dec. 31, 1963

Three copies to be filed by the owner with the County Clerk and Recorder of the county in which the well is located.

Please answer all questions. If not applicable, so state, otherwise the form will be returned.

Original to the County Clerk and Recorder; Duplicate to the State Engineer; Triplicate to the Montana Bureau of Mines and Geology, and Quadruplicate for the Appropriator.

32835

No. 559

John Ward

Sec. 16-15-15

State of Montana

County of Judith Basin

Filed this 31st day of
December A. D. 1963 at
3:01 o'clock P.M.

Delight L. Perkins
County Clerk

Fee \$2.00 Paid.

File No.

T. 15 R. 15

DUPLICATE

County Judith Basin

STATE OF MONTANA
ADMINISTRATOR OF GROUNDWATER CODE
OFFICE OF STATE ENGINEER

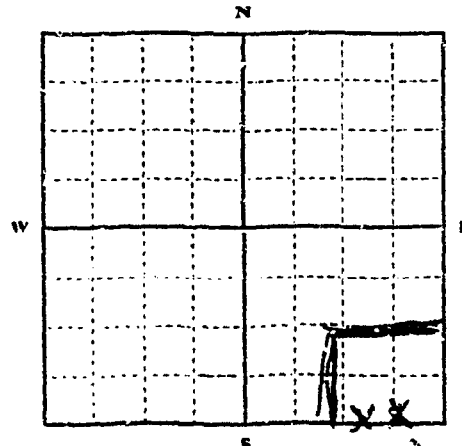
RECEIVED
JAN 15 1964

Declaration of Vested Groundwater Rights

(Under Chapter 237, Montana Session Laws, 1961)

STATE ENGINEER

1. Frank Casale, Sr. and Anna Casale, of Moccasin
(Name of Appropriator) (Address) (Town)
County of Judith Basin State of Montana
have appropriated groundwater according to the Montana laws in effect prior to January 1, 1962, as follows:



SE 1/4 Sec. 16 T. 15 R. 15
Two Springs.
Indicate point of appropriation
and place of use, if possible. Each
small square represents 10 acres.

2. The beneficial use on which the claim is based Stock water and irrigations (Two springs)
3. Date or approximate date of earliest beneficial use; and how continuous the use has been Both 1934 and continuous
4. The amount of groundwater claimed (in miner's inches or gallons per minute) Each about 100 gallons per minute.
5. If used for irrigation, give the acreage and description of the lands to which water has been applied and name of the owner thereof South Half of the Southeast Quarter of Sec. 16 15-15, Frank and Anna Casale owners.
6. The means of withdrawing such water from the ground and the location of each well or other means of withdrawal flowing springs
7. The date of commencement and completion of the construction of the well, wells, or other works for withdrawal of groundwater natural flowing springs
8. The depth of water table natural flowing springs
9. So far as it may be available, the type, size and depth of each well or the general specifications of any other works for the withdrawal of groundwater flowing springs
10. The estimated amount of groundwater withdrawn each year approximately one million gallons each.
11. The log of formations encountered in the drilling of each well if available Flowing springs
12. Such other information of a similar nature as may be useful in carrying out the policy of this act, including reference to book and page of any county record water rights filed and recorded.

Signature of Owner

Frank Casale Sr.

Date Dec. 30, 1963

Three copies to be filed by the owner with the County Clerk and Recorder of the county in which the well is located.

Please answer all questions. If not applicable, so state, otherwise the form will be returned.

Original to the County Clerk and Recorder; Duplicate to the State Engineer; Triplicate to the Montana Bureau of Mines and Geology, and Quadruplicate for the Appropriator.

32727

451

VESTED GROUNDEWATER RIGHTS
FRANK CECILE SR.

Sec. 16-15-25

State of Montana
County of Judith Basin
Filed for record this 30th
day of Dec. A.D. 1963 at
1:20 o'clock P.M.
Delight Leslie, Clk. & Rec.
by Delight Leslie Dep.
Fee \$2.00 pd.

File No.

T 15 R 15

DUPLICATE

County Judith Basin

STATE OF MONTANA
ADMINISTRATOR OF GROUNDWATER CODE
OFFICE OF STATE ENGINEER


RECEIVED
JAN 15 1964

Declaration of Vested Groundwater Rights

(Under Chapter 237, Montana Session Laws, 1961)

STATE ENGINEER

1. Frank Ceorle, Sr., and Anna Ceorle, of Moccasin
(Name of Appropriator) (Address) (Town)
County of Judith Basin State of Montana
have appropriated groundwater according to the Montana laws in effect prior to January 1, 1962, as follows:



NE 1/4 (2 springs)
SE 1/4 (4 springs)
1/4 Sec. 22 T. 15 R. 15

Indicate point of appropriation
and place of use, if possible. Each
small square represents 10 acres.

2. The beneficial use on which the claim is based Six springs, all used for stock water and one for domestic uses.

3. Date or approximate date of earliest beneficial use; and how continuous the use has been 1934 and continuous.

4. The amount of groundwater claimed (in miner's inches or gallons per minute) six springs and each run about 100 gallons per minute.

5. If used for irrigation, give the acreage and description of the lands to which water has been applied and name of the owner thereof
NE 1/4, SE 1/4, and SW 1/4 of Sec. 15-16-15, about 80 acres.
Frank Ceorle, Sr. and Anna Ceorle-owners.

6. The means of withdrawing such water from the ground and the location of each well or other means of withdrawal
Flowing springs

7. The date of commencement and completion of the construction of the well, wells, or other works for withdrawal of groundwater Natural flowing springs

8. The depth of water table Natural flowing springs

9. So far as it may be available, the type, size and depth of each well or the general specifications of any other works for the withdrawal of groundwater Natural flowing springs

10. The estimated amount of groundwater withdrawn each year approximately one million gallons from each spring.

11. The log of formations encountered in the drilling of each well if available Flowing springs.

12. Such other information of a similar nature as may be useful in carrying out the policy of this act, including reference to book and page of any county record Water rights filed and recorded.

Signature of Owner

Frank Ceorle Sr

Date Dec. 30, 1963

Three copies to be filed by the owner with the County Clerk and Recorder of the county in which the well is located.

Please answer all questions. If not applicable, so state, otherwise the form will be returned.

Original to the County Clerk and Recorder; Duplicate to the State Engineer; Triplicate to the Montana Bureau of Mines and Geology, and Quaduplicate for the Appropriator.

32729