

#453

VESTED GROUNDWATER RIGHTS
FRANK CECILE SR.

Sec. 22-15-15

State of Montana
County of Judith Basin

Filed for record this 30th
day of Dec. A.D. 1963 at
1:30 o'clock P.M.

Delight Leslie, Clerk and R.C.

by Betty Crutcher Dep.

Fee \$2.00 pd.

FILED
JAN 1 1964
JUDITH BASIN

File No.

T 15 R 15

DUPLICATE

County Judith Basin

STATE OF MONTANA
ADMINISTRATOR OF GROUNDWATER CODE
OFFICE OF STATE ENGINEER

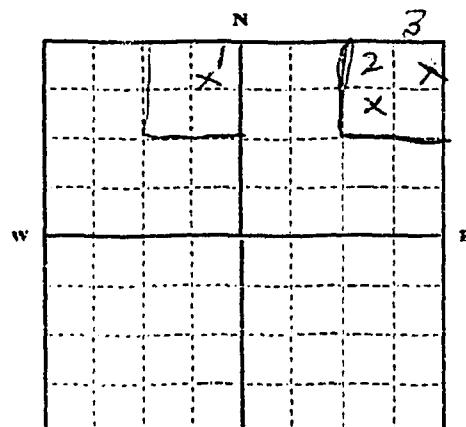
RECEIVED
JAN 15 1964

Declaration of Vested Groundwater Rights

(Under Chapter 237, Montana Session Laws, 1961)

STATE ENGINEER

1. Frank V & Mary Cople, of Moccasin
(Name of Appropriator) (Address) (Town)
County of Judith Basin State of Montana
have appropriated groundwater according to the Montana laws in effect prior to January 1, 1962, as follows:

NE $\frac{1}{4}$ NW $\frac{1}{4}$; NE $\frac{1}{4}$ NE $\frac{1}{4}$; NE $\frac{1}{4}$ NE $\frac{1}{4}$

1/4 Sec. 23 T15 R. 15

Indicate point of appropriation
and place of use, if possible. Each
small square represents 10 acres.

2. The beneficial use on which the claim is based All three for stock water and one for fish pond.
3. Date or approximate date of earliest beneficial use; and how continuous the use has been 1942 continuous use. Three springs.
4. The amount of groundwater claimed (in miner's inches or gallons per minute) 1. NE $\frac{1}{4}$ NW $\frac{1}{4}$ -50 gals;
2. NE $\frac{1}{4}$ NE $\frac{1}{4}$ -150 gals; and
3. NE $\frac{1}{4}$ NE $\frac{1}{4}$ -150 gals.
5. If used for irrigation, give the acreage and description of the lands to which water has been applied and name of the owner thereof
6. The means of withdrawing such water from the ground and the location of each well or other means of withdrawal flowing springs.
7. The date of commencement and completion of the construction of the well, wells, or other works for withdrawal of groundwater Natural flowing springs
8. The depth of water table Flowing springs
9. So far as it may be available, the type, size and depth of each well or the general specifications of any other works for the withdrawal of groundwater.
10. The estimated amount of groundwater withdrawn each year 2,000,000 gallons (Two Million).
11. The log of formations encountered in the drilling of each well if available None. Flowing springs.
12. Such other information of a similar nature as may be useful in carrying out the policy of this act, including reference to book and page of any county record Water rights filed and recorded.

Signature of Owner

Frank V. Cople

Date Dec. 30, 1963

Three copies to be filed by the owner with the County Clerk and Recorder of the county in which the well is located.

Please answer all questions. If not applicable, so state, otherwise the form will be returned.

Original to the County Clerk and Recorder; Duplicate to the State Engineer; Triplicate to the Montana Bureau of Mines and Geology, and Quadruplicate for the Appropriator.

32725

449

Vested Groundwater Rights
FRANK V. CECILE

Sec. 23-15-15

State of Montana
County of Judith Basin
Filed for record this
30th day of Dec. A.D. 1963
at 1:10 o'clock P.M.
Delight Leslie, Clk. & Rec/
by Nathaniel C. Robinson Dep.
Fee \$2.00 pd.

RECEIVED
JAN 1 1964
CLERK OF DISTRICT COURT
JUDITH BASIN COUNTY
MONTANA

File No.

T. 15 R. 15

DUPLICATE

County Judith Basin

STATE OF MONTANA
ADMINISTRATOR OF GROUNDWATER CODE
OFFICE OF STATE ENGINEER

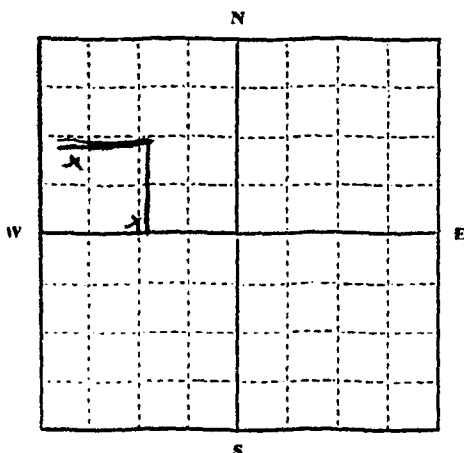
RECEIVED
JAN 15 1964

Declaration of Vested Groundwater Rights

(Under Chapter 237, Montana Session Laws, 1961)

STATE ENGINEER

1. Frank V & Mary Ceoble, of Moccasin
(Name of Appropriator) (Address) (Town)
County of Judith Basin State of Montana
have appropriated groundwater according to the Montana laws in effect prior to January 1, 1962, as follows:



SW 1/4 Sec. 24 T. 15 R. 15

Indicate point of appropriation and place of use, if possible. Each small square represents 10 acres.

2. The beneficial use on which the claim is based Stock water and fish pond.
3. Date or approximate date of earliest beneficial use; and how continuous the use has been 1942 and continuous.
Two springs, both located on SW 1/4 of Sec. 24
4. The amount of groundwater claimed (in miner's inches or gallons per minute) Two springs and both run about 75 gallons per minute each.
5. If used for irrigation, give the acreage and description of the lands to which water has been applied and name of the owner thereof
6. The means of withdrawing such water from the ground and the location of each well or other means of withdrawal Flowing springs
7. The date of commencement and completion of the construction of the well, wells, or other works for withdrawal of groundwater Natural flowing springs
8. The depth of water table Natural flowing springs
9. So far as it may be available, the type, size and depth of each well or the general specifications of any other works for the withdrawal of groundwater Natural flowing springs
10. The estimated amount of groundwater withdrawn each year One Million and Half (approximately)
11. The log of formations encountered in the drilling of each well if available None. Flowing springs.
12. Such other information of a similar nature as may be useful in carrying out the policy of this act, including reference to book and page of any county record

Signature of Owner

Frank V. Ceoble

Date Dec. 30, 1963

Three copies to be filed by the owner with the County Clerk and Recorder of the county in which the well is located.

Please answer all questions. If not applicable, so state, otherwise the form will be returned.

Original to the County Clerk and Recorder; Duplicate to the State Engineer; Triplicate to the Montana Bureau of Mines and Geology, and Quadruplicate for the Appropriator.

32724

VESTED GROUNDWATER RIGHTS

SWIV Sec. 24-15-15

by W. H. C. Dep.

Fee \$2.00 pd.

三
二
一

1. The first group of symbols is the most common, consisting of a single vertical line, a horizontal line, and a diagonal line. These symbols are used to represent the basic elements of the system.

2. The second group of symbols is the most complex, consisting of a single vertical line, a horizontal line, and a diagonal line. These symbols are used to represent the basic elements of the system.

3. The third group of symbols is the most complex, consisting of a single vertical line, a horizontal line, and a diagonal line. These symbols are used to represent the basic elements of the system.

4. The fourth group of symbols is the most complex, consisting of a single vertical line, a horizontal line, and a diagonal line. These symbols are used to represent the basic elements of the system.

5. The fifth group of symbols is the most complex, consisting of a single vertical line, a horizontal line, and a diagonal line. These symbols are used to represent the basic elements of the system.

6. The sixth group of symbols is the most complex, consisting of a single vertical line, a horizontal line, and a diagonal line. These symbols are used to represent the basic elements of the system.

7. The seventh group of symbols is the most complex, consisting of a single vertical line, a horizontal line, and a diagonal line. These symbols are used to represent the basic elements of the system.

8. The eighth group of symbols is the most complex, consisting of a single vertical line, a horizontal line, and a diagonal line. These symbols are used to represent the basic elements of the system.

9. The ninth group of symbols is the most complex, consisting of a single vertical line, a horizontal line, and a diagonal line. These symbols are used to represent the basic elements of the system.

10. The tenth group of symbols is the most complex, consisting of a single vertical line, a horizontal line, and a diagonal line. These symbols are used to represent the basic elements of the system.

File No.

T. 15 R. 15

DUPLICATE

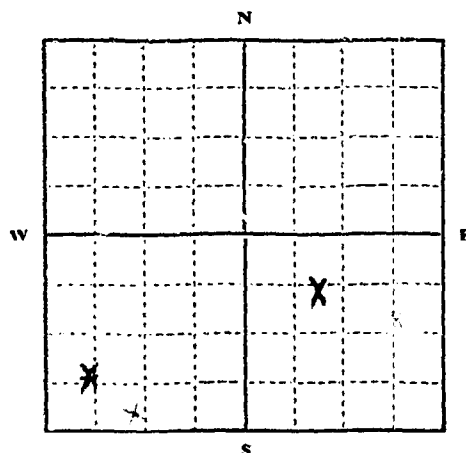
County Judith Basin

STATE OF MONTANA
ADMINISTRATOR OF GROUNDWATER CODE
OFFICE OF STATE ENGINEER

Declaration of Vested Groundwater Rights

(Under Chapter 237, Montana Session Laws, 1961) STATE ENGINEER

1. Velma N. Zinnecker, of Moore
(Name of Appropriator) (Address) (Town)
County of Judith Basin Feigus State of Montana
have appropriated groundwater according to the Montana laws in effect prior to January 1, 1962, as follows:



1/4 Sec. 26 T. 15 R. 15

Indicate point of appropriation
and place of use, if possible.
Each small square represents 10
acres.

2. The beneficial use on which the claim is based water
for livestock
3. Date or approximate date of earliest beneficial use; and how con-
tinuous the use has been 1945, is used at some time
during each year.
4. The amount of groundwater claimed (in miner's inches or gallons
per minute) About 3 gallons per minute
from each spring.
5. If used for irrigation, give the acreage and description of the lands
to which water has been applied and name of the owner thereof
Not used for irrigation.
6. The means of withdrawing such water from the ground and the
location of each well or other means of withdrawal
Gravity flow from each spring.
7. The date of commencement and completion of the construction of the well, wells, or other works for with-
drawal of groundwater Springs were piped out and in use at time I acquired
the land in 1945. New lines and tanks were installed in July, 1962.
8. The depth of water table Ground level
9. So far as it may be available, the type, size and depth of each well or the general specifications of any other
works for the withdrawal of groundwater Drainage tile were laid in the spring
deeps and piped out to concrete tanks. water flows out at ground
level.
10. The estimated amount of groundwater withdrawn each year Could estimate the flow of
each spring at 1 000 000 gals per year.
11. The log of formations encountered in the drilling of each well if available no wells drilled.
12. Such other information of a similar nature as may be useful in carrying out the policy of this act, including
reference to book and page of any county record only a small portion of water flow is
used as water not used for livestock flows through the tanks and
back into normal water way.

Signature of Owner

Velma N. ZinneckerDate Dec. 19, 1963

Three copies to be filed by the owner with the County Clerk and Recorder of the county in which the well is located.

Please answer all questions. If not applicable, so state, otherwise the form will be returned.

Original to the County Clerk and Recorder; duplicate to the State Engineer; Triplicate to the Montana Bureau of Mines and Geology, and Quadruplicate for the Appropriator.

32656

410

Velma H. Zimmerman
of Moore, Montana
SW-37-1 Dec. 26-15-15

State of Montana

County of Judith Basin

Filed this 27th day of
~~January~~ December, A.D.
1963 at 11:10 o'clock
A.M.

Delight Corke
County Clerk.

Fee \$2.00 Paid.

File No.

T. 15N. R. 15E.

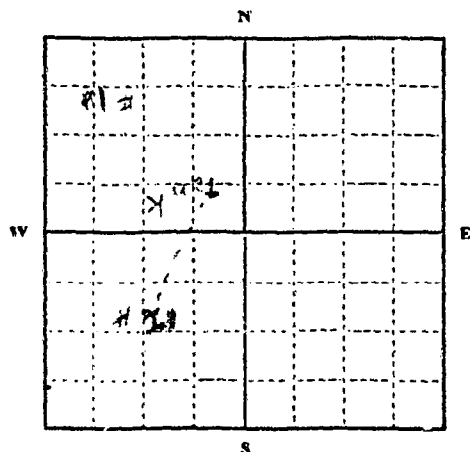
DUPLICATE

County Judith Basin

STATE OF MONTANA
ADMINISTRATOR OF GROUNDWATER CODE
OFFICE OF STATE ENGINEER

Declaration of Vested Groundwater Rights STATE ENGINEER
(Under Chapter 237, Montana Session Laws, 1961)

L. F. Zinnecker & Velma N. Zinnecker of Moore
(Name of Appropriator) (Address) (Town)
County of Judith Basin Fergus State of Montana
have appropriated groundwater according to the Montana laws in effect prior to January 1, 1962, as follows:



$\frac{1}{4}$ Sec. 26, T15, R15

Indicate point of appropriation
and place of use, if possible.
Each small square represents 10
acres.

2. The beneficial use on which the claim is based. water for livestock
3. Date or approximate date of earliest beneficial use; and how continuous the use has been. June, 1946 spring #1
October 1960, spring #2
4. The amount of groundwater claimed (in miner's inches or gallons per minute). Spring #1 1 gallon per minute.
Spring #2 5 gallons per minute.
5. If used for irrigation, give the acreage and description of the lands to which water has been applied and name of the owner thereof.
not used for irrigation.
6. The means of withdrawing such water from the ground and the location of each well or other means of withdrawal.
Gravity flow.
7. The date of commencement and completion of the construction of the well, wells, or other works for withdrawal of groundwater. Spring #1 in use at time we acquired land in 1946.
Spring #2 in October 1960.
8. The depth of water table. ground level
9. So far as it may be available, the type, size and depth of each well or the general specifications of any other works for the withdrawal of groundwater. drainage tile were laid XXXXX in
spring seeps and piped out to concrete or metal tanks.
10. The estimated amount of groundwater withdrawn each year. about 2,000,000 gallons
11. The log of formations encountered in the drilling of each well if available. no wells drilled
12. Such other information of a similar nature as may be useful in carrying out the policy of this act, including reference to book and page of any county record. only a small portion of water flow
is used as water not used for livestock flows through the tanks and
back into normal waterway.

Signature of Owner

Date Dec. 19, 1963

Three copies to be filed by the owner with the County Clerk and Recorder of the county in which the well is located.

Please answer all questions. If not applicable, so state, otherwise the form will be returned.

Original to the County Clerk and Recorder; duplicate to the State Engineer; Triplicate to the Montana Bureau of Mines and Geology, and Quadruplicate for the Appropriator.

32685

#409

L. F. Zinnecker & Velma H.
Zinnecker of Moore, Montana

State of Montana

County of Judith Basin

Filed this 27th day of
September December A. D. 1963
at 11:05 o'clock A.M.

Delight Kerlee
County Clerk.

Fee \$2.00 Paid.

File No.

T 15 R 15

DUPLICATE

County Judith Basin

STATE OF MONTANA
ADMINISTRATOR OF GROUNDWATER CODE
OFFICE OF STATE ENGINEER

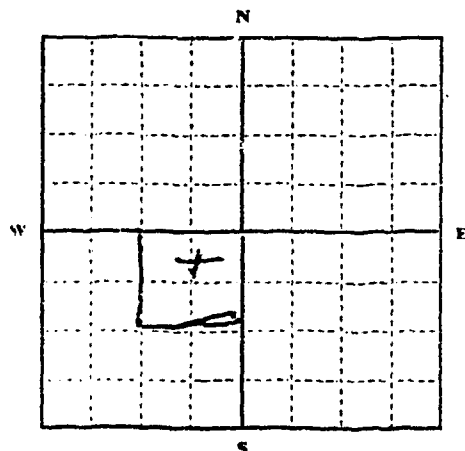
Declaration of Vested Groundwater Rights

(Under Chapter 237, Montana Session Laws, 1961)

RECEIVED
JAN 15 1964

STATE ENGINEER

1. Frances M. Rooney Estate, of Hobson
(Name of Appropriator) (Address) (Town)
County of Judith Basin State of Montana
have appropriated groundwater according to the Montana laws in effect prior to January 1, 1962, as follows:



NE 1/4 Sec. 22 T. 15 R. 15

Indicate point of appropriation
and place of use, if possible. Each
small square represents 10 acres.

2. The beneficial use on which the claim is based. stock water and irrigation
3. Date or approximate date of earliest beneficial use; and how continuous the use has been. 1900 and continuous.
4. The amount of groundwater claimed (in miner's inches or gallons per minute). 100 gallons per minute.
5. If used for irrigation, give the acreage and description of the lands to which water has been applied and name of the owner thereof. About 25 acres on NE 1/4 of Sec. 22-15-15.
6. The means of withdrawing such water from the ground and the location of each well or other means of withdrawal. Natural flowing spring.
7. The date of commencement and completion of the construction of the well, wells, or other works for withdrawal of groundwater. About 1900-natural flowing spring.
8. The depth of water table. Natural flowing spring.
9. So far as it may be available, the type, size and depth of each well or the general specifications of any other works for the withdrawal of groundwater. Natural flowing spring.
10. The estimated amount of groundwater withdrawn each year. Approximately four million gallons.
11. The log of formations encountered in the drilling of each well if available. No log.
12. Such other information of a similar nature as may be useful in carrying out the policy of this act, including reference to book and page of any county record.

Estate of Frances M. Rooney

Signature of Owner

By Executrix.

Date Dec. 31, 1963

Three copies to be filed by the owner with the County Clerk and Recorder of the county in which the well is located.

Please answer all questions. If not applicable, so state, otherwise the form will be returned.

Original to the County Clerk and Recorder; Duplicate to the State Engineer; Triplicate to the Montana Bureau of Mines and Geology, and Quadruplicate for the Appropriator.

32814

File No. 5, 2

Frances M. Rooney :

Sec. 26-15-15

State of Montana
County of Judith Basin

Filed this 31st day
December A. D. 1963 a
2:55 o'clock P.M.

Delell. R. R. R.
County Clerk.

Fee \$2.00 Paid.

File No.

T. 15 N R 15 E

DUPLICATE

County Judith Basin

STATE OF MONTANA
ADMINISTRATOR OF GROUNDWATER CODE
OFFICE OF STATE ENGINEER

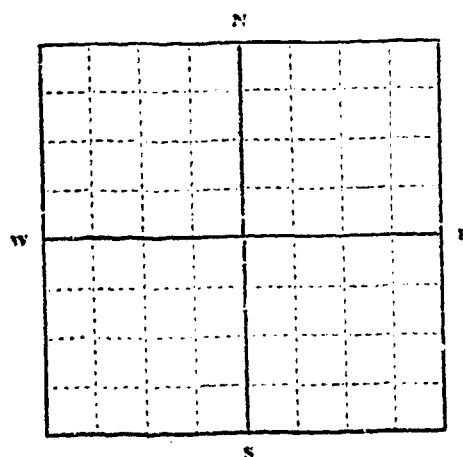
RECEIVED
JAN 15 1964
STATE ENGINEER

Notice of Completion of Groundwater Appropriation
Without Well

(Under Chapter 237 Montana Session Laws, 1961)

Date of Appropriation of Groundwater Natural SpringOwner Clyde A. Wood Address Corvallis, Mont.Contractor (if any) NoneAddress of Contractor NoneDate Started Natural Spring Date Completed Natural Spring

Describe means of obtaining groundwater without a well "as by
sub-irrigation and other natural processes". Include depth to
water when applicable. Natural spring

SW $\frac{1}{4}$ SE Sec 22 T. 15 N R. 15 EIndicate point of appropriation
and place of use, if possible.

Quantity of water developed and used with explanation of method
used to measure or estimate such amount. If use is intermittent

Never measured
estimate approximate lengths of periods of use.

Continuous - stock water and irrigation use.

Signature of Owner

Clyde A. WoodDate 12-26-63

This form to be prepared by contractor (if any), otherwise by the owner.

Three copies of this notice are to be filed with the County Clerk and Recorder of the county in which the works are located.

Please answer all questions. If not applicable, so state, otherwise the form will be returned.

Original to the County Clerk and Recorder; duplicate to the State Engineer; Triplicate to the Montana Bureau of Mines and Geology and Quadruplicate for the Appropriator.

#27

GROUNDWATER APPROP
CLYDE A. WOOD

SURE Rec. 29-15-15

122176

State of Montana
County of Judith Basin

Filed for record this 30th
day of Dec. A.D. 1963 at 9:20
o'clock A.M.

Delight Leslie, Clk. & Rec.

by Betty Crickmore Dep.

Fee \$2.00 pd

RECEIVED
JAN 12 1964
STATE ENGINEER

File No.

T. 15 N R. 15 E

DUPLICATE

County Judith Basin

STATE OF MONTANA
ADMINISTRATOR OF GROUNDWATER CODE
OFFICE OF STATE ENGINEER

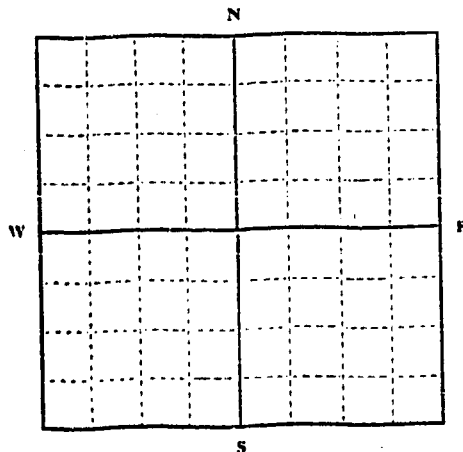
RECEIVED
JAN 15 1964

Notice of Completion of Groundwater Appropriation
Without Well

(Under Chapter 237 Montana Session Laws, 1961)

Date of Appropriation of Groundwater Natural SpringOwner Clyde A. Hood Address Corvallis, Mont.Contractor (if any) NoneAddress of Contractor NoneDate Started Spring Date Completed Natural Spring

Describe means of obtaining groundwater without a well "as by sub-irrigation and other natural processes". Include depth to water when applicable. Natural spring



SW 1/4 SE 29 T. 15 N R. 15 E Continuous - stock water and irrigation use.

Indicate point of appropriation and place of use, if possible.

Quantity of water developed and used with explanation of method used to measure or estimate such amount. If use is intermittent Never measured

estimate approximate lengths of periods of use.

Signature of Owner Clyde A. HoodDate 12-26-65

This form to be prepared by contractor (if any), otherwise by the owner.

Three copies of this notice are to be filed with the County Clerk and Recorder of the county in which the works are located.

Please answer all questions. If not applicable, so state, otherwise the form will be returned.

Original to the County Clerk and Recorder; duplicate to the State Engineer; Triplicate to the Montana Bureau of Mines and Geology and Quadruplicate for the Appropriator.

#426

GROUNDWATER APPRO.
CLYDE A. WOOD

122175
SWSE Sec. 22-15-15

State of Montana
County of Judith Basin
Filed for record this
30th day of Dec. A.D. 1963
at 9:15 o'clock A.M.
Delight Leslie, Clk. & Rec.

by Betty Greenman Dep.

Fee \$2.00 pd.

RECEIVED
JAN 12 1964
CLYDE A. WOOD

File No.

T. 15 N. R. 15 E.

DUPLICATE

County Judith Basin

STATE OF MONTANA
ADMINISTRATOR OF GROUNDWATER CODE
OFFICE OF STATE ENGINEER

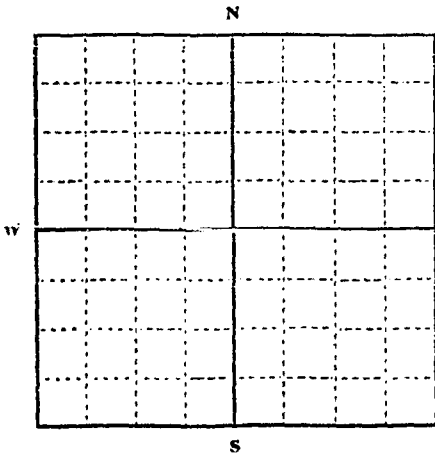
RECEIVED
JAN 15 1964
STATE ENGINEER

Notice of Completion of Groundwater Appropriation
Without Well

(Under Chapter 237 Montana Session Laws, 1961)

Date of Appropriation of Groundwater Natural SpringOwner Glyde A. Wood Address Corvallis, Mont.Contractor (if any) NoneAddress of Contractor NoneDate Started Natural Spring Date Completed Natural Spring

Describe means of obtaining groundwater without a well "as by
sub-irrigation and other natural processes". Include depth to
water when applicable. Natural spring



NE 1/4 NE Sec. 50 T. 15 N. 15 E. Continuous - stock water and irrigation use.

Indicate point of appropriation
and place of use, if possible.

Quantity of water developed and used with explanation of method
used to measure or estimate such amount. If use is intermittent
Never measured

estimate approximate lengths of periods of use.....

Signature of Owner Glyde A. WoodDate 12-26-63

This form to be prepared by contractor (if any), otherwise by the owner.

Three copies of this notice are to be filed with the County Clerk and Recorder of the county in which the
works are located.

Please answer all questions. If not applicable, so state, otherwise the form will be returned.

Original to the County Clerk and Recorder; duplicate to the State Engineer; Triplicate to the Montana
Bureau of Mines and Geology and Quadruplicate for the Appropriator.

#428

WATER APPROPRIATION
CLYDE A. WOODS

WRE Sec. 30-15-15

122177

State of Montana
County of Judith Basin

Filed for record this 30th
day of Dec. A.D. 1963 at 9:25
o'clock A.M.

Delight Leslie Clk. & Rec.

by Betty Crutcher Dep.

Fee \$2.00 pd.

RECORDED
INDEXED
JAN 1 1964
CLERK ENGINEER

File No.

T15 N R15 E

DUPLICATE

County Judith Basin

STATE OF MONTANA
ADMINISTRATOR OF GROUNDWATER CODE
OFFICE OF STATE ENGINEER

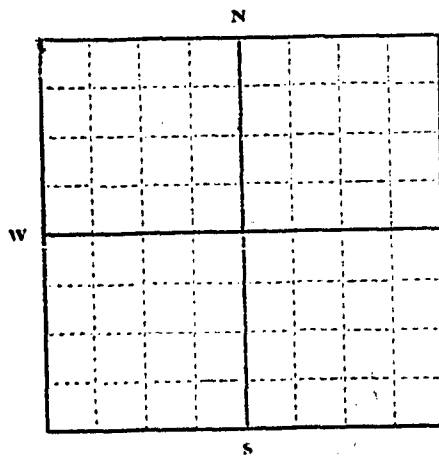
RECEIVED
JAN 15 1964
STATE ENGINEER

Notice of Completion of Groundwater Appropriation
Without Well

(Under Chapter 237 Montana Session Laws, 1961)

Date of Appropriation of Groundwater Natural SpringOwner Clyde A. Wood Address Corvallis, Mont.Contractor (if any) NoneAddress of Contractor NoneDate Started Natural Spring Date Completed Natural Spring

Describe means of obtaining groundwater without a well "as by sub-irrigation and other natural processes". Include depth to water when applicable. Natural spring



NE 1/4 NW Sec. 32 T15 N R15 E

Indicate point of appropriation
and place of use, if possible.

Quantity of water developed and used with explanation of method used to measure or estimate such amount. If use is intermittent Never measured
estimate approximate lengths of periods of use.

Continuous - stock water and irrigation use.Signature of Owner Clyde A. WoodDate 12-26-63

This form to be prepared by contractor (if any), otherwise by the owner.

Three copies of this notice are to be filed with the County Clerk and Recorder of the county in which the works are located.

Please answer all questions. If not applicable, so state, otherwise the form will be returned.

Original to the County Clerk and Recorder; duplicate to the State Engineer; Triplicate to the Montana Bureau of Mines and Geology and Quadruplicate for the Appropriator.

32705

#429

GROUNDWATER APPROPRIATION
CLIDE A. WOOD

NEW SEC. 32-15-15

122178

State of Montana
County of Judith Basin

Filed for record this
30th day of Dec. A.D. 1963
at 9:30 o'clock A.M.

Delight Leslie, CLK. & Rec.

by Betty G. Thomas Dep.

Fee \$2.00 pd.

FILED
DEC 31 1963
JUDITH BASIN
MONTANA
CLERK OF DISTRICT COURT

File No.

T15 N R 15 E

DUPLICATE

County Judith Basin

STATE OF MONTANA
ADMINISTRATOR OF GROUNDWATER CODE
OFFICE OF STATE ENGINEER

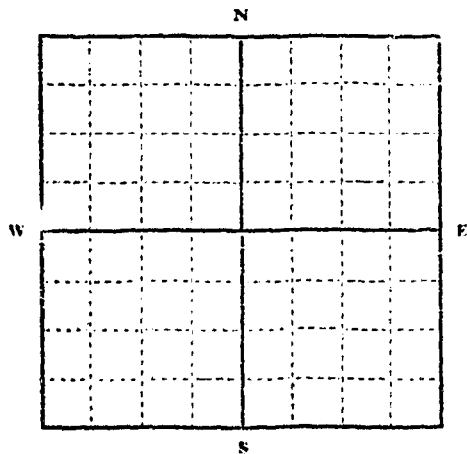
RECEIVED
JAN 15 1964

STATE ENGINEER
**Notice of Completion of Groundwater Appropriation
Without Well**

(Under Chapter 237 Montana Session Laws, 1961)

Date of Appropriation of Groundwater Natural SpringOwner Clyde A. Wood Address Corvallis, MontContractor (if any) NoneAddress of Contractor NoneDate Started Natural Spring Date Completed Natural Spring

Describe means of obtaining groundwater without a well "as by
sub-irrigation and other natural processes". Include depth to
water when applicable. Natural spring



NE 1/4 NW Sec. 33 T15 N R15 E

Indicate point of appropriation
and place of use, if possible.

Quantity of water developed and used with explanation of method
used to measure or estimate such amount. If use is intermittent
Never measured

estimate approximate lengths of periods of use.....

Continuous - stock water and irrigation use.Signature of Owner Clyde A. WoodDate 12-28-63

This form to be prepared by contractor (if any), otherwise by the owner.

Three copies of this notice are to be filed with the County Clerk and Recorder of the county in which the works are located.

Please answer all questions. If not applicable, so state, otherwise the form will be returned.

Original to the County Clerk and Recorder; duplicate to the State Engineer; Triplicate to the Montana
Bureau of Mines and Geology and Quadruplicate for the Appropriator.

32707

#431

WATER APPROPRIATION

CLYDE A. WOODS

HEW Sec. 31-15-15

122180

**State of Montana
County of Judith Basin**

**Filed for record this 30th
day of Dec. A.D. 1963 at 9:40
o'clock A.M.**

Delight Leslie, Clk. & Rec.

by Betty Crabtree Dep.

RECORDED
JAN 1 1964

CLYDE A. WOODS

File No.

T15 N R 15 E

DUPLICATE

County Judith Basin

STATE OF MONTANA
ADMINISTRATOR OF GROUNDWATER CODE
OFFICE OF STATE ENGINEER

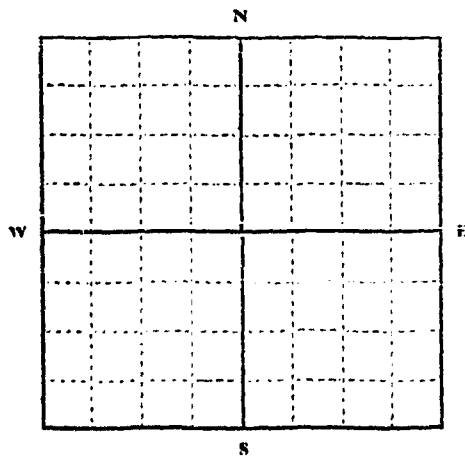
RECEIVED
JAN 15 1954

Notice of Completion of Groundwater Appropriation
Without Well

(Under Chapter 237 Montana Session Laws, 1961)

Date of Appropriation of Groundwater Natural SpringOwner Clyde A. Wood Address Corvallis, Mont.Contractor (if any) NoneAddress of Contractor NoneDate Started Natural Spring Date Completed Natural Spring

Describe means of obtaining groundwater without a well "as by
sub-irrigation and other natural processes". Include depth to
water when applicable. Natural spring



SW 1/4 NW 1/4 Sec. 33, T15 N, R15 E

Indicate point of appropriation
and place of use, if possible.

Quantity of water developed and used with explanation of method
used to measure or estimate such amount. If use is intermittent

Never measured
estimate approximate lengths of periods of use.

Continuous stock water and irrigation use.

Signature of Owner

Clyde A. Wood

Date 12-26-53

This form to be prepared by contractor (if any), otherwise by the owner.

Three copies of this notice are to be filed with the County Clerk and Recorder of the county in which the works are located.

Please answer all questions. If not applicable, so state, otherwise the form will be returned.

Original to the County Clerk and Recorder; duplicate to the State Engineer; Triplicate to the Montana
Bureau of Mines and Geology and Quadruplicate for the Appropriator.

32706

GROUNDWATER APPROP.

QJWJL 0000 33-15-15
WJWJL 0000 33-15-15

122179

County of Judith Basin

Filed for record this

30th day of Dec. A.D. 1963

at 9:35 o'clock A.M.

Delight Leslie, Clk. & Rec.

by Robert C. Anderson Dep.

1941
 1942
 1943
 1944
 1945
 1946
 1947
 1948
 1949
 1950
 1951
 1952
 1953
 1954
 1955
 1956
 1957
 1958
 1959
 1960
 1961
 1962
 1963
 1964
 1965
 1966
 1967
 1968
 1969
 1970
 1971
 1972
 1973
 1974
 1975
 1976
 1977
 1978
 1979
 1980
 1981
 1982
 1983
 1984
 1985
 1986
 1987
 1988
 1989
 1990
 1991
 1992
 1993
 1994
 1995
 1996
 1997
 1998
 1999
 2000
 2001
 2002
 2003
 2004
 2005
 2006
 2007
 2008
 2009
 2010
 2011
 2012
 2013
 2014
 2015
 2016
 2017
 2018
 2019
 2020
 2021
 2022
 2023
 2024
 2025
 2026
 2027
 2028
 2029
 2030
 2031
 2032
 2033
 2034
 2035
 2036
 2037
 2038
 2039
 2040
 2041
 2042
 2043
 2044
 2045
 2046
 2047
 2048
 2049
 2050
 2051
 2052
 2053
 2054
 2055
 2056
 2057
 2058
 2059
 2060
 2061
 2062
 2063
 2064
 2065
 2066
 2067
 2068
 2069
 2070
 2071
 2072
 2073
 2074
 2075
 2076
 2077
 2078
 2079
 2080
 2081
 2082
 2083
 2084
 2085
 2086
 2087
 2088
 2089
 2090
 2091
 2092
 2093
 2094
 2095
 2096
 2097
 2098
 2099
 2100
 2101
 2102
 2103
 2104
 2105
 2106
 2107
 2108
 2109
 2110
 2111
 2112
 2113
 2114
 2115
 2116
 2117
 2118
 2119
 2120
 2121
 2122
 2123
 2124
 2125
 2126
 2127
 2128
 2129
 2130
 2131
 2132
 2133
 2134
 2135
 2136
 2137
 2138
 2139
 2140
 2141
 2142
 2143
 2144
 2145
 2146
 2147
 2148
 2149
 2150
 2151
 2152
 2153
 2154
 2155
 2156
 2157
 2158
 2159
 2160
 2161
 2162
 2163
 2164
 2165
 2166
 2167
 2168
 2169
 2170
 2171
 2172
 2173
 2174
 2175
 2176
 2177
 2178
 2179
 2180
 2181
 2182
 2183
 2184
 2185
 2186
 2187
 2188
 2189
 2190
 2191
 2192
 2193
 2194
 2195
 2196
 2197
 2198
 2199
 2200
 2201
 2202
 2203
 2204
 2205
 2206
 2207
 2208
 2209
 2210
 2211
 2212
 2213
 2214
 2215
 2216
 2217
 2218
 2219
 2220
 2221
 2222
 2223
 2224
 2225
 2226
 2227
 2228
 2229
 2230
 2231
 2232
 2233
 2234
 2235
 2236
 2237
 2238
 2239
 2240
 2241
 2242
 2243
 2244
 2245
 2246
 2247
 2248
 2249
 2250
 2251
 2252
 2253
 2254
 2255
 2256
 2257
 2258
 2259
 2260
 2261
 2262
 2263
 2264
 2265
 2266
 2267
 2268
 2269
 2270
 2271
 2272
 2273
 2274
 2275
 2276
 2277
 2278
 2279
 2280
 2281
 2282
 2283
 2284
 2285
 2286
 2287
 2288
 2289
 2290
 2291
 2292
 2293
 2294
 2295
 2296
 2297
 2298
 2299
 2300
 2301
 2302
 2303
 2304
 2305
 2306
 2307
 2308
 2309
 2310
 2311
 2312
 2313
 2314
 2315
 2316
 2317
 2318
 2319
 2320
 2321
 2322
 2323
 2324
 2325
 2326
 2327
 2328
 2329
 2330
 2331
 2332
 2333
 2334
 2335
 2336
 2337
 2338
 2339
 2340
 2341
 2342
 2343
 2344
 2345
 2346
 2347
 2348
 2349
 2350
 2351
 2352
 2353
 2354
 2355
 2356
 2357
 2358
 2359
 2360
 2361
 2362
 2363
 2364
 2365
 2366
 2367
 2368
 2369
 2370
 2371
 2372
 2373
 2374
 2375
 2376
 2377
 2378
 2379
 2380
 2381
 2382
 2383
 2384
 2385
 2386
 2387
 2388
 2389
 2390
 2391
 2392
 2393
 2394
 2395

GW 3

File No.

DUPLICATE

T. 15 N. R. 15 E.

County Judith Basin

STATE OF MONTANA
ADMINISTRATOR OF GROUNDWATER CODE
OFFICE OF STATE ENGINEER

Notice of Completion of Groundwater Appropriation Without Well

(Under Chapter 237 Montana Session Laws, 1961)

Date of Appropriation of Groundwater July 1st, 1962

Owner C. H. Seeley Address Box 605
Superior, Montana

Contractor (if any) None

Address of Contractor

Date Started 7-1-62 Date Completed 7-1-62

Describe means of obtaining groundwater without a well "as by
sub-irrigation and other natural processes". Include depth to
water when applicable.

Drainage ditch through
spring seeps collects water and discharges
it at a lower point on hillside. Water
flows at ground level.

Quantity of water developed and used with explanation of meth-
od used to measure or estimate such amount. If use is intermit-

tent estimate approximate lengths of periods of use About

3 gallons per minute. Estimated by size of
flow. Water is used for livestock during
period from August to April and as sub-
irrigation during the growing season for
hay and grain crops.

Signature of Owner

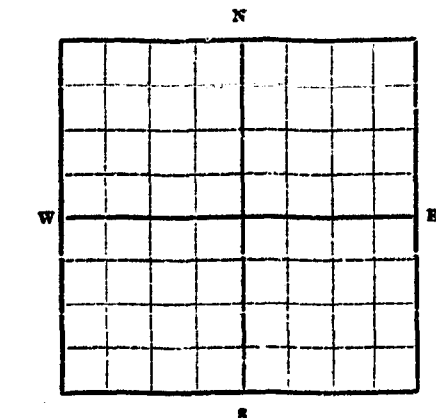
Date Dec. 27, 1963

This form to be prepared by contractor (if any), otherwise by the owner.

Three copies of this notice are to be filed with the County Clerk and Recorder of the county in
which the works are located.

Please answer all questions. If not applicable, so state, otherwise the form will be returned.

Original to the County Clerk and Recorder; duplicate to the State Engineer; Triplicate to the
School of Mines and Quadruplicate for the Appropriator.



SE 1/4

Sec. 34 T. 15 R. 15

Indicate point of appropriation
and place of use, if possible.

32684

#408

~~Herb S. Day~~ et al. C. H.

Seeley et. al

SE(SW) Sec. 34-15-15

State of Montana

County of Judith Basin

Filed this 27th day of
December A. D. 1963 at
11:00
12:33 o'clock A.M.

Dele H. Parker
County Clerk

Fee \$2.00 Paid.

File No.

T. 15 N. R. 15 E.

DUPLICATE

County. Judith Basin

STATE OF MONTANA
ADMINISTRATOR OF GROUNDWATER CODE
OFFICE OF STATE ENGINEER

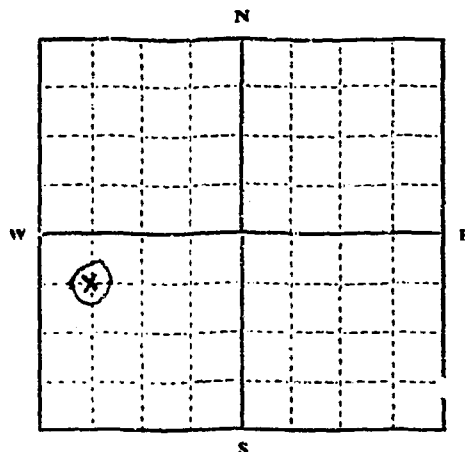
Declaration of Vested Groundwater Rights

(Under Chapter 237, Montana Session Laws, 1961)

STATE ENGINEER

I, C. H. Seeley Etal, of Box 605, Superior
(Name of Appropriator) (Address) (Town)

County of Mineral State of Montana
have appropriated groundwater according to the Montana laws in effect prior to January 1, 1962, as follows:



sw. 1/4 Sec. 34 T. 15 R. 15

Indicate point of appropriation
and place of use, if possible. Each
small square represents 10 acres.

2. The beneficial use on which the claim is based water for
livestock and to irrigate garden.

3. Date or approximate date of earliest beneficial use; and how continu-
ous the use has been 1915, has been used at
some time during each year.

4. The amount of groundwater claimed (in miner's inches or gallons
per minute) about 1 gallon per minute

5. If used for irrigation, give the acreage and description of the lands
to which water has been applied and name of the owner thereof
about one half acre NW 1/4 Sec. 34, T. 15N
R. 15 E. Owner C. H. Seeley Etal.

6. The means of withdrawing such water from the ground and the loca-
tion of each well or other means of withdrawal Gravity flow,
pipd from spring to water tank and to
garden location.

7. The date of commencement and completion of the construction of the well, wells, or other works for with-
drawal of groundwater in 1915

8. The depth of water table about 5 feet at location of spring or well.

9. So far as it may be available, the type, size and depth of each well or the general specifications of any other
works for the withdrawal of groundwater Spring was dug out and bricked
with covered top about 6 feet deep and 4 feet in diameter. Pipe has
been laid to water tank location.

10. The estimated amount of groundwater withdrawn each year about 550 000 gallons.

11. The log of formations encountered in the drilling of each well if available None available

12. Such other information of a similar nature as may be useful in carrying out the purposes of this act including
reference to book and page of any county record Only a small portion of the water is used as water not used flows through tank and back into normal
water way.

Signature of Owner C. H. Seeley Etal. by C. H. Seeley
Date Dec. 27, 1963

Three copies to be filed by the owner with the County Clerk and Recorder of the county in which the well is located.

Please answer all questions. If not applicable, so state, otherwise the form will be returned.

Original to the County Clerk and Recorder; Duplicate to the State Engineer; Triplicate to the Montana Bureau of
Mines and Geology, and Quadruplicate for the Appropriator.

32683

Ex #407

C. H. Seeley et. al.

SW $\frac{1}{4}$ of Sec. 34-15-15

State of Montana
County of Judith Basin

Filed this 27th day of
December A. D. 1963 at
10:55 o'clock A.M.

Delia Phelan
County Clerk

Fee \$2.00 Paid.

File No. **17695**T. **15** R. **15**

DUPLICATE

County **Fergus**

STATE OF MONTANA
ADMINISTRATOR OF GROUNDWATER CODE
OFFICE OF STATE ENGINEER

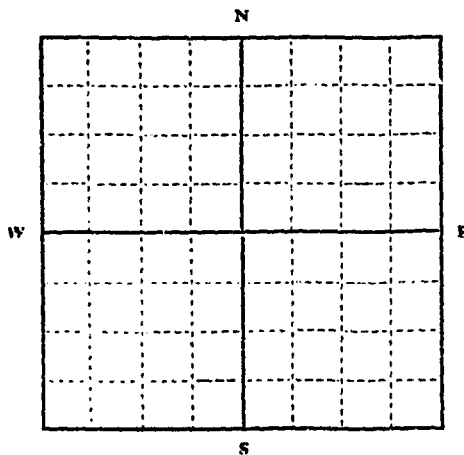
RECEIVED
JAN 9 1964
STATE ENGINEER

Declaration of Vested Groundwater Rights

(Under Chapter 237, Montana Session Laws, 1961)

1. **John C. Coughlin**, of **Jakes Trailer Court**, **Lewistown, Mont.**
(Name of Appropriator) (Address) (Town)

County of **Fergus** State of **Montana**
have appropriated groundwater according to the Montana laws in effect prior to January 1, 1962, as follows:



SW 1/4 NW 1/4 Sec. 2 T. 15 R. 15

Indicate point of appropriation and place of use, if possible. Each small square represents 10 acres.

2. The beneficial use on which the claim is based **Household**

3. Date or approximate date of earliest beneficial use; and how continuous the use has been **1938**

4. The amount of groundwater claimed (in miner's inches or gallons per minute) **10 gallons**

5. If used for irrigation, give the acreage and description of the lands to which water has been applied and name of the owner thereof

Lawn and garden - (self)

6. The means of withdrawing such water from the ground and the location of each well or other means of withdrawal **Pump**

7. The date of commencement and completion of the construction of the well, wells, or other works for withdrawal of groundwater **1938**

8. The depth of water table **5 to 10 feet**

9. So far as it may be available, the type, size and depth of each well or the general specifications of any other works for the withdrawal of groundwater **10 feet**

10. The estimated amount of groundwater withdrawn each year **500 gallons**

11. The log of formations encountered in the drilling of each well if available **Not available**

12. Such other information of a similar nature as may be useful in carrying out the policy of this act, including reference to book and page of any county record **No information**

Signature of Owner

John C. Coughlin

Date **December 31, 1963**

Three copies to be filed by the owner with the County Clerk and Recorder of the county in which the well is located.

Please answer all questions. If not applicable, so state, otherwise the form will be returned.

Original to the County Clerk and Recorder; Duplicate to the State Engineer; Triplicate to the Montana Bureau of Mines and Geology, and Quadruplicate for the Appropriator.

19155

17695

COPY

State of Montana, } ss.
County of Fergus, }

Filed DEC 31 1963

at 2:40 o'clock P.M.

MAY RATHBUN
County Clerk and Recorder

4500d

RECEIVED - (COPY)

DEC 31 1963

GROUNDWATER INDEX

Page of

County Jedith Basin Twp. 14N Rge. 9E

[illegible]

File No.

T. 14 N R. 2E

DUPLICATE

County Judith Basin

STATE OF MONTANA
ADMINISTRATOR OF GROUNDWATER CODE
OFFICE OF STATE ENGINEER

STATE ENGINEER

Notice of Completion of Groundwater Appropriation Without Well

(Under Chapter 237 Montana Session Laws, 1961)

Spring 1 - About 1935
Date of Appropriation of Groundwater. Spring 2 - About 1930

Owner Vera B. Roeseler Address 208 Third St. So.
Stanford, Mont.

Contractor (if any) None

Address of Contractor None

Spring 1 - So. Pt. of Property Started about 1935 and has
Date Started continued to the present Date Completed

Spring 2 - No. Pt. of Property - Work Started about 1930 and
Describe means of obtaining groundwater without a well "as by
sub-irrigation and other natural processes". Include depth to

water when applicable. Spring No. 1 - Spring water close to
surface, basin dug to depth of about 3 feet and water piped
down hillside.

Spring No. 2 - Spring water close to
surface, basin dug about 12 feet and water piped from the
basin.

Quantity of water developed and used with explanation of method
used to measure or estimate such amount. If use is intermittent

estimate approximate lengths of periods of use.

Spring 1 - Water flows all year but amount varies according
to season from 4 gallons per minute maximum. Used all year.

Spring 2 - Water flows most of the year and amount varies
from 12 gallons per minute maximum. Used during about
6 months of the year.

Signature of Owner Vera B. Roeseler

Date December 27, 1962

This form to be prepared by contractor (if any), otherwise by the owner.

Three copies of this notice are to be filed with the County Clerk and Recorder of the county in which the
works are located.

Please answer all questions. If not applicable, so state, otherwise the form will be returned.

Original to the County Clerk and Recorder; duplicate to the State Engineer; Triplicate to the Montana
Bureau of Mines and Geology and Quadruplicate for the Appropriator.

#794

VERA E. MORRIS

SPRING

Tract in SEC. 3 - 10-3

State of Montana
County of Judith Basin

Filed this 27th day of
December A. D. 1963 at
10:00 A. M.

Richard L. Carter
County Clerk.

Fee \$2.00 Paid.

12

File No.....

T 14 R 9

DUPLICATE

County Judith Basin

STATE OF MONTANA
ADMINISTRATOR OF GROUNDWATER CODE
OFFICE OF STATE ENGINEER

JAN 1 1964

STATE ENGINEER
**Notice of Completion of Groundwater Appropriation
Without Well**

(Under Chapter 237 Montana Session Laws, 1961)

Date of Appropriation of Groundwater 1920

May H. &

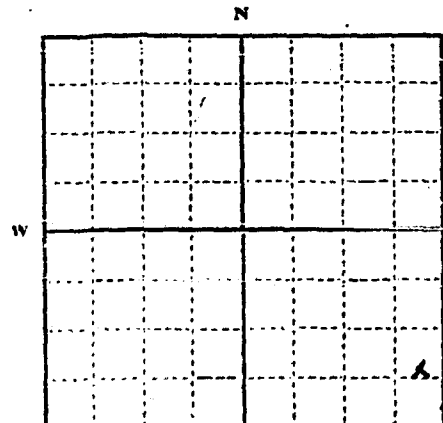
Owner Willard F. Hall Address Stanford, Montana

Contractor (if any) Joe Handly

Address of Contractor Deceased

Date Started 1920 Date Completed 1920

Describe means of obtaining groundwater without a well "as by sub-irrigation and other natural processes". Include depth to water when applicable. was cut to 3 feet deep.



Pt EA/SE 4 s

1/4 Sect 12 T 14 R 9

Indicate point of appropriation and place of use, if possible.

Quantity of water developed and used with explanation of method used to measure or estimate such amount. If use is intermittent

estimate approximate lengths of periods of use 100 gallon minute.

Signature of Owner Willard F. Hall

Date December 27, 1963.

This form to be prepared by contractor (if any), otherwise by the owner.

Three copies of this notice are to be filed with the County Clerk and Recorder of the county in which the works are located.

Please answer all questions. If not applicable, so state, otherwise the form will be returned.

Original to the County Clerk and Recorder; duplicate to the State Engineer; Triplicate to the Montana Bureau of Mines and Geology and Quadruplicate for the Appropriator.

File No. 386

Willard F. Hall

Pt. 24/SEP Sec. 224 1
12-14-9

State of Montana

County of Judith Basin

Filed this 27th day of
December A.D. 1963 at
9:25 A.M.

Delight L. Lister
County Clerk

Fee \$2.00 Paid.

File No.

T. 14 R. 2

DUPLICATE

County Judith Basin

STATE OF MONTANA
ADMINISTRATOR OF GROUNDWATER CODE
OFFICE OF STATE ENGINEER

RECEIVED
JAN 15 1964

Notice of Completion of Groundwater Appropriation Without Well

(Under Chapter 237 Montana Session Laws, 1961)

Date of Appropriation of Groundwater August 15, 1963
Owner LeRoy H. and Loretta A. Hammer Address Stanford, Montana

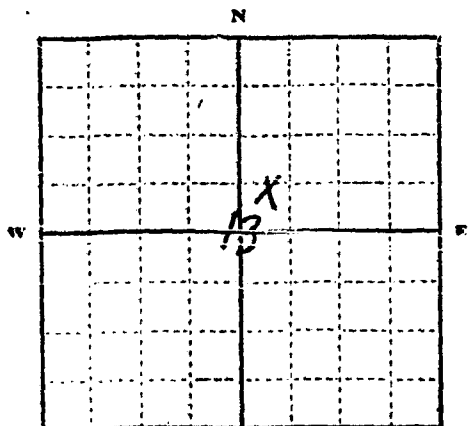
Contractor (if any) none

Address of Contractor

Date Started Aug. 15, 1963 Date Completed Aug. 15, 1963

Describe means of obtaining groundwater without a well "as by sub-irrigation and other natural processes". Include depth to water when applicable. Digging

Water 3 feet deep



SW 1/4 SW 1/4 Sec 13 T14N R. 9E

Indicate point of appropriation and place of use, if possible.

Quantity of water developed and used with explanation of method used to measure or estimate such amount. If use is intermittent

estimate approximate lengths of periods of use.....

Developed to 10 gallons per Minute

Simple estimation

12 months per year

Signature of Owner Loretta A. Hammer

Date December 30, 1963

This form to be prepared by contractor (if any), otherwise by the owner.

Three copies of this notice are to be filed with the County Clerk and Recorder of the county in which the works are located.

Please answer all questions. If not applicable, so state, otherwise the form will be returned.

Original to the County Clerk and Recorder; duplicate to the State Engineer; Triplicate to the Montana Bureau of Mines and Geology and Quadruplicate for the Appropriator.

472

Walter E. & Loretta A. Hanner

SNY/SNY/AMT Dec. 13-14-9

State of Montana

County of Judith Basin

Filed for record this

30th day of December A. D. 1963

at 3:00 P. M.

Before me, Notary Public, & Not.

Red, O'Brien
Notary

RECEIVED
JAN 1 1964

GROUNDWATER INDEX

Page of

County Judith Basin Twp. 14N Rge. 11E

[illegible]

2

File No.

T. 14 R. 11

DUPLICATE

County Judith Basin County

STATE OF MONTANA
ADMINISTRATOR OF GROUNDWATER CODE
OFFICE OF STATE ENGINEER

Notice of Completion of Groundwater Appropriation Without Well

(Under Chapter 237 Montana Session Laws, 1961)

Date of Appropriation of Groundwater Oct. 23rd, 1972

Hughes & Sons Cattle Co.

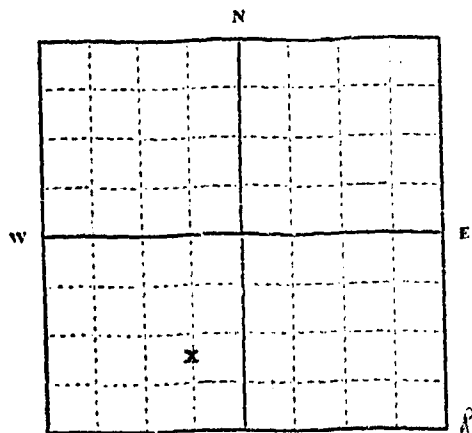
Owner Address Stanford, Mt.

Contractor (if any) Russell Ridgeway

Address of Contractor Route #3 Stanford, Mt.

Date Started Oct. 23, 72 Date Completed Oct. 23, 1972

Describe means of obtaining groundwater without a well "as by sub-irrigation and other natural processes". Include depth to water when applicable. Dug down in Spring with backhoe to a depth of 18 to 20 ft. Water will be piped out.



SE 1/4 SW 1/4

1/4 Sec. 2 T. 14 R. 11

Indicate point of appropriation and place of use, if possible.

Quantity of water developed and used with explanation of method used to measure or estimate such amount. If use is intermittent

estimate approximate lengths of periods of use

Water not measured. Flow would be approximately 15 gallons per minute. Another spring runs along side this developed spring. To be used to water livestock.

Signature of Owner

Hughes & Sons Cattle Co.

Date Oct. 24th, 1972.

This form to be prepared by contractor (if any), otherwise by the owner.

Three copies of this notice are to be filed with the County Clerk and Recorder of the county in which the works are located.

Please answer all questions. If not applicable, so state, otherwise the form will be returned.

Original to the County Clerk and Recorder; duplicate to the State Engineer; Triplicate to the Montana Bureau of Mines and Geology and Quadruplicate for the Appropriator.

Doc. No. 756
Filed for rec.
this 25 Oct.
A.M. 1972 8:00
clock A.

51,683

No. 756

Hughes & Sons Cattle Co.
Stanford, Mt.

Groundwater Appropriation
SE $\frac{1}{4}$ SW $\frac{1}{4}$ Sec. 2-14-11

STATE OF MONTANA
County of Judith Basin

Filed for record this 25th day
of October A.D. 1972 at 8:00 a.m.

Delight Leslie Co. Clerk

Mary Lee Lusk Deputy

Fee: \$2.00 pd

22


File No.

T. 14 N. R. 11 E.

DUPLICATE

County Judith Basin

STATE OF MONTANA
ADMINISTRATOR OF GROUNDWATER CODE
OFFICE OF STATE ENGINEER



**Notice of Completion of Groundwater Appropriation
Without Well**

STATE ENGINEER

(Under Chapter 237 Montana Session Laws, 1961)

Date of Appropriation of Groundwater 1956

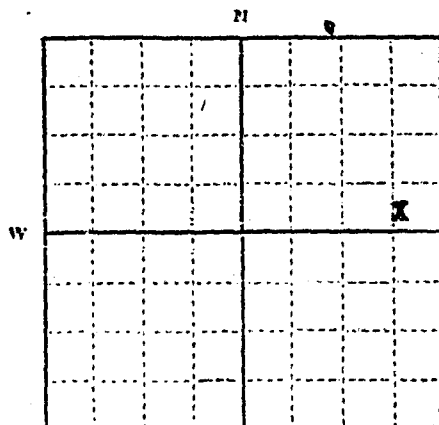
Owner Hughes Livestock Co., Address Stanford, Montana

Contractor (if any) Perrine-Lillegard

Address of Contractor Stanford, Montana

Date Started July 21, 1958 Date Completed July 22, 1958

Describe means of obtaining groundwater without a well "as by sub-irrigation and other natural processes". Include depth to water when applicable. Sub-irrigation and springs rising out of the earth. Put in 20' of plastic pipe and a steel water tank. 750 gal. tank.



SE 1/4 NE 1/4 S

1/4 Sec. 22 T. 14 N. R. 11 E.
Indicate point of appropriation and place of use, if possible.

SE 1/4 NE 1/4

Quantity of water developed and used with explanation of method used to measure or estimate such amount. If use is intermittent

estimate approximate lengths of periods of use. Depending on

the season, but estimates 250,000 gals. in a year. Used to water livestock. It is used from 5 to 6 months, during the year.

Signature of Owner Hughes Livestock Company, Inc.

Date December 26, 1963

This form to be prepared by contractor (if any), otherwise by the owner.

Three copies of this notice are to be filed with the County Clerk and Recorder of the county in which the works are located.

Please answer all questions. If not applicable, so state, otherwise the form will be returned.

Original to the County Clerk and Recorder; duplicate to the State Engineer; Triplicate to the Montana Bureau of Mines and Geology and Quadruplicate for the Appropriator.

3269'

File No. 415

RECEIVED Sec. 22-14-11

~~RECEIVED~~

HUMBERLIVESTOCK CO.

State of Montana

County of Judith Basin

Filed this 27th day of
December A. D. 1963 at 2:25
o'clock P.M.

W. H. Peck

County Clerk.

GW3

File No.

DUPLICATE

T 14N R 11E

County JUNIATA BASIN

RECEIVED
JAN 15 1964STATE OF MONTANA
ADMINISTRATOR OF GROUNDWATER CODE
OFFICE OF STATE ENGINEER

STATE ENGINEER

Notice of Completion of Groundwater Appropriation Without Well

(Under Chapter 237 Montana Session Laws, 1961)

Date of Appropriation of Groundwater Nov. 8, 1962

Owner THOMAS D. GERALD W. EVANS Address STANFORD.

Contractor (if any) PHIL BRADLEY

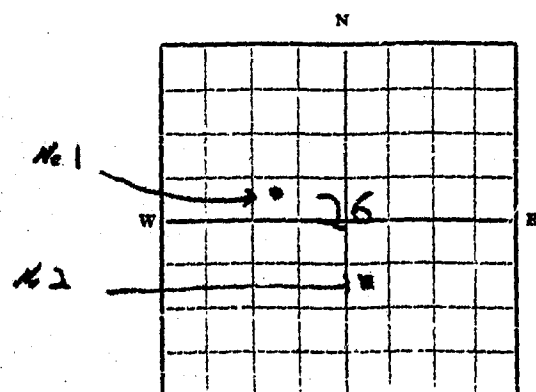
Address of Contractor GARFIELD

Date Started Nov. 8, 1962 Date Completed Nov. 23, 1962

Describe means of obtaining groundwater without a well "as by sub-irrigation and other natural processes". Include depth to

water when applicable. NATURAL SPRING WATER

WITHDRAWN BY GRAVITY

No. 1 SW 1/4 SE 1/4 NW 1/4 S 26
No. 2 SE 1/4 NW 1/4 SE 1/4 S 26

Indicate point of appropriation and place of use, if possible.

Quantity of water developed and used with explanation of method used to measure or estimate such amount. If use is intermittent estimate approximate lengths of periods of use

tent estimate approximate lengths of periods of use

No. 1 5 gpm/min. No. 2 4 gpm/min

WATER FLOW MEASURED IN ONE MINUTE TIME WITH

CONTAINER OF KNOWN CAPACITY

Signature of Owner

Signature of Owner THOMAS D. EVANS

Date Dec 31, 1963

This form to be prepared by contractor (if any), otherwise by the owner.

Three copies of this notice are to be filed with the County Clerk and Recorder of the county in which the works are located.

Please answer all questions. If not applicable, so state, otherwise the form will be returned.

Original to the County Clerk and Recorder; duplicate to the State Engineer; Triplicate to the Montana Bureau of Mines and Geology and Quadruplicate for the Appropriator.

32770

294

WATER APPROPRIATION
THOMAS B. Evans et al
Sec. 26-14-11

State of Montana
County of Judith Basin
Filed for record this
31st day of Dec. A.D. 1965
at 10:25 A.M.

Delight Leslie, Clerk and Sec.

by Delight Leslie Sec.

Fee \$2.00 p.c.

WITNESSES
JIM
WILSON

JOHN
WILSON

WITNESSES
JIM
WILSON

RECORDED
JAN 1 1966

RECORDED
JAN 1 1966

RECORDED
JAN 1 1966

RECORDED
JAN 1 1966

RECORDED
JAN 1 1966

RECORDED
JAN 1 1966

File No.

DUPLICATE

T. 14 N R. 11 E

County Judith Basin

STATE OF MONTANA
ADMINISTRATOR OF GROUNDWATER CODE
OFFICE OF STATE ENGINEER

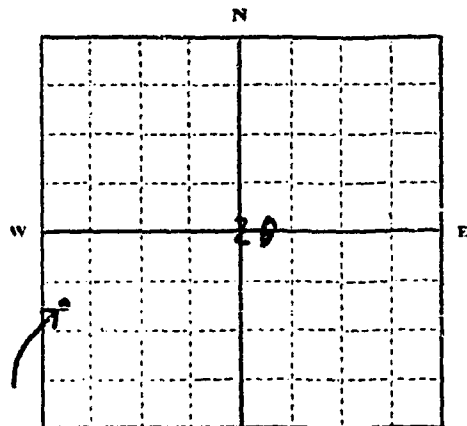
RECEIVED
JAN 15 1964

Declaration of Vested Groundwater Rights

(Under Chapter 237, Montana Session Laws, 1961)

STATE ENGINEER

1. Thomas D and Gerald W. Evans, of STANFORD
(Name of Appropriator) (Address) (Town)
County of JUDITH BASIN State of MONTANA
have appropriated groundwater according to the Montana laws in effect prior to January 1, 1962, as follows:

SW $\frac{1}{4}$ NW $\frac{1}{4}$ SW $\frac{1}{4}$

Sec. 26 T. 44 R. 11 E

Indicate point of appropriation
and place of use, if possible. Each
small square represents 10 acres.

2. The beneficial use on which the claim is based Stock Water
3. Date or approximate date of earliest beneficial use; and how continuous the use has been Continuous Use Since October 5, 1960
4. The amount of groundwater claimed (in miner's inches or gallons per minute) Five Gallons per Minute
5. If used for irrigation, give the acreage and description of the lands to which water has been applied and name of the owner thereof Not Applicable
6. The means of withdrawing such water from the ground and the location of each well or other means of withdrawal Natural Springs. Water withdrawn by gravity.
7. The date of commencement and completion of the construction of the well, wells, or other works for withdrawal of groundwater October 2, 1960 commenced construction and October 4, 1960 completed
8. The depth of water table Natural Spring. Water flows to surface
9. So far as it may be available, the type, size and depth of each well or the general specifications of any other works for the withdrawal of groundwater 2000 cfs Collection box
10. The estimated amount of groundwater withdrawn each year 2,628,000
11. The log of formations encountered in the drilling of each well if available Not Applicable
12. Such other information of a similar nature as may be useful in carrying out the policy of this act, including reference to book and page of any county record.

Signature of Owner

Thomas D Evans
Gerald W Evans

Date

Dec 30, 1963

Three copies to be filed by the owner with the County Clerk and Recorder of the county in which the well is located.

Please answer all questions. If not applicable, so state, otherwise the form will be returned.

Original to the County Clerk and Recorder; Duplicate to the State Engineer; Triplicate to the Montana Bureau of Mines and Geology, and Quadruplicate for the Appropriator.

3277

495

VESTED GROUNDWATER RIGHTS

THOMAS D. EVANS

Sec. 26-14-11

State of Montana

County of Judith Basin

Filed for record this 31st
day of Dec. A.D. 1963 at 10:30
o'clock A.M.

Delight Leslie, Clerk & Rec.

by _____ Dep.

Fee \$2.00 pd.

Handwritten notes and signatures are visible in the right margin and bottom of the page.

GROUNDWATER INDEX

Page _____ of _____

County Judith Basin Twp. 14N Rge. 12E

[illegible]

File No.

T. 14 R. 12

DUPLICATE

County Judith Basin

STATE OF MONTANA
ADMINISTRATOR OF GROUNDWATER CODE
OFFICE OF STATE ENGINEER

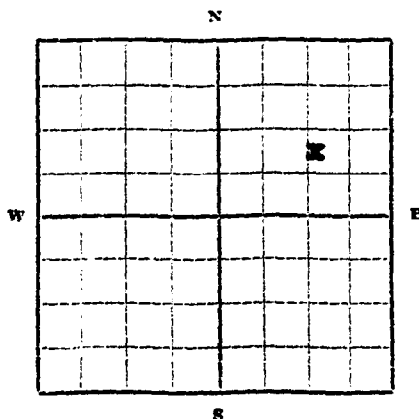
Declaration of Vested Groundwater Rights

(Under Chapter 237, Montana Session Laws, 1961)

RECEIVED

STATE ENGINEER

1. Milton Krutson of Winham, Montana
(Name of Appropriator) (Address) (Town)
County of Judith Basin State of Montana
have appropriated groundwater according to the Montana laws in effect prior to January 1, 1962, as follows:



SE 1/4 Sec 1 T14 R12

Indicate point of appropriation and place of use, if possible. Each small square represents 10 acres.

2. The beneficial use on which the claim is based stock water
3. Date or approximate date of earliest beneficial use; and how continuous the use has been seasonal
4. The amount of groundwater claimed (in miner's inches or gallons per minute) 50 gal per min.
5. If used for irrigation, give the acreage and description of the lands to which water has been applied and name of the owner thereof
6. The means of withdrawing such water from the ground and the location of each well or other means of withdrawal gasoline pump
7. The date of commencement and completion of the construction of the well, wells, or other works for withdrawal of groundwater August 1959
8. The depth of water table 70'
9. So far as it may be available, the type, size and depth of each well or the general specifications of any other works for the withdrawal of groundwater 70' deep, 8" galvanized pipe
10. The estimated amount of groundwater withdrawn each year Not known
11. The log of formations encountered in the drilling of each well if available Not available
12. Such other information of a similar nature as may be useful in carrying out the policy of this act, including reference to book and page of any county record

Signature of Owner Milton Krutson

Date March 22, 1962

Three copies to be filed by the owner with the County Clerk and Recorder of the county in which the well is located.

Please answer all questions. If not applicable, so state, otherwise the form will be returned.

Original to the County Clerk and Recorder; duplicate to the State Engineer; Triplicate to the School of Mines and Quadruplicate for the Appro. rator.

Rec. Book No. 119501

DECLARATION OF VETED
GROUNDWATER RIGHTS

SE $\frac{1}{4}$ NE $\frac{1}{4}$ Sec. 1-14-12

State of Montana

County of Judith Basin

Filed this 13th day of Jan
A.D. 1962 at 2:00 o'clock A.M.

W. J. P. Loebe
County Clerk.

File No.

T. 14 R. 12

DUPLICATE

County Judith Basin

STATE OF MONTANA
ADMINISTRATOR OF GROUNDWATER CODE
OFFICE OF STATE ENGINEER

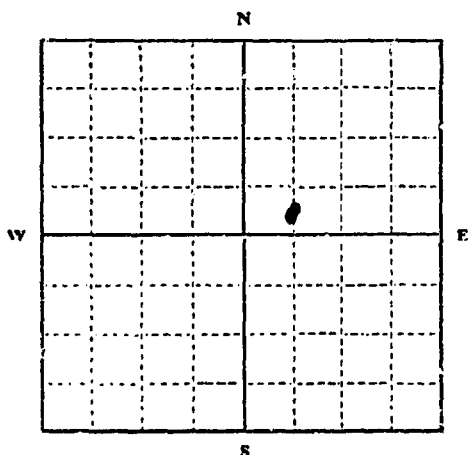
RECEIVED
JAN 15 1964

Declaration of Vested Groundwater Rights

(Under Chapter 237, Montana Session Laws, 1961)

STATE ENGINEER

1. Larson Brothers, of Windham
(Name of Appropriator) (Address) (Town)
County of Judith Basin State of Montana
have appropriated groundwater according to the Montana laws in effect prior to January 1, 1962, as follows:



SWSW 1/4 Sec. 2 T. 14N R. 12E

Indicate point of appropriation and place of use, if possible. Each small square represents 10 acres.

2. The beneficial use on which the claim is based
Stock water
3. Date or approximate date of earliest beneficial use; and how continuous the use has been
1917 in continual use since
4. The amount of groundwater claimed (in miner's inches or gallons per minute)
5 gallons
5. If used for irrigation, give the acreage and description of the lands to which water has been applied and name of the owner thereof
6. The means of withdrawing such water from the ground and the location of each well or other means of withdrawal
natural spring with dam below
7. The date of commencement and completion of the construction of the well, wells, or other works for withdrawal of groundwater
dam built 1931
8. The depth of water table
surface
9. So far as it may be available, the type, size and depth of each well or the general specifications of any other works for the withdrawal of groundwater
10. The estimated amount of groundwater withdrawn each year
11. The log of formations encountered in the drilling of each well if available none
12. Such other information of a similar nature as may be useful in carrying out the policy of this act, including reference to book and page of any county record none

H. S. Larson, Land owner
Larson Bros. Lessee
Signature of Owner [Signature]
Date Dec 31, 1963

Three copies to be filed by the owner with the County Clerk and Recorder of the county in which the well is located.

Please answer all questions. If not applicable, so state, otherwise the form will be returned.

Original to the County Clerk and Recorder; Duplicate to the State Engineer; Triplicate to the Montana Bureau of Mines and Geology, and Quaduplicate for the Appropriator.

3279

#523

LARSON BROTHERS

Sec. 2-14-12

State of Montana

County of Judith Basin

Filed for record this

31st day of Dec. A.D. 1963

at 2:00 o'clock P.M.

Delight Leslie, Clerk and Rec.

by Dep.

Fee \$2.00 pd.

RECORDED
INDEXED
JAN 1 1964
JUDITH BASIN

GW

Approved Stock Form—State Publishing Co., Helena, Montana—42234

File No.

DUPLICATE

T. 14K R. 12E

County. Judith Basin

STATE OF MONTANA
ADMINISTRATOR OF GROUNDWATER CODE
OFFICE OF STATE ENGINEER

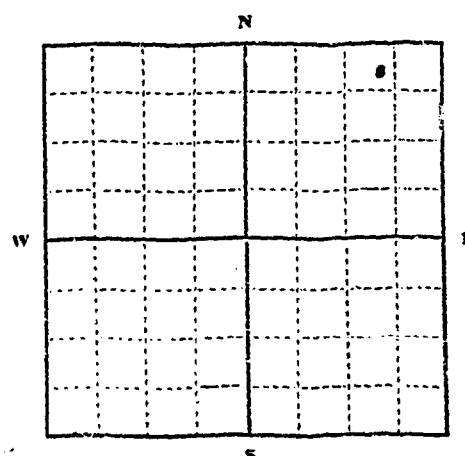
RECEIVED
JAN 15 1964

Declaration of Vested Groundwater Rights

(Under Chapter 237, Montana Session Laws, 1961)

STATE ENGINEER

1. Larson Bros. (Name of Appropriator), of Windham, Mont. (Town)
County of Judith Basin State of Montana
have appropriated groundwater according to the Montana laws in effect prior to January 1, 1962, as follows:



NW 1/4 NE Sec. 2 T. 14K R. 12E

Indicate point of appropriation and place of use, if possible. Each small square represents 10 acres.

2. The beneficial use on which the claim is based.....
Stock water & irrigation & house consumption
3. Date or approximate date of earliest beneficial use; and how continuous the use has been. 1923 Continually in use for
the same purpose ever since.
4. The amount of groundwater claimed (in miner's inches or gallons per minute).....
20 gallons
5. If used for irrigation, give the acreage and description of the lands to which water has been applied and name of the owner thereof.....
1 acre garden -- Larson Brothers
6. The means of withdrawing such water from the ground and the location of each well or other means of withdrawal.....
Pumped electrically from spring - remaining natural flow used for stock water.

7. The date of commencement and completion of the construction of the well, wells, or other works for withdrawal of groundwater.....
Dam built below spring 1923
8. The depth of water table..... Surface
9. So far as it may be available, the type, size and depth of each well or the general specifications of any other works for the withdrawal of groundwater.....
10. The estimated amount of groundwater withdrawn each year.....
11. The log of formations encountered in the drilling of each well if available.....
12. Such other information of a similar nature as may be useful in carrying out the policy of this act, including reference to book and page of any county record..... none

Larson Brothers a Partnership

Signature of Owner By Daily Answer

Date Dec 21, 1963

Three copies to be filed by the owner with the County Clerk and Recorder of the county in which the well is located.

Please answer all questions. If not applicable, so state, otherwise the form will be returned.

Original to the County Clerk and Recorder; Duplicate to the State Engineer; Triplicate to the Montana Bureau of Mines and Geology, and Quadruplicate for the Appropriator.

32802

7526

LARSON BROTHERS

Sec. 2-14-12

State of Montana
County of Judith Basin
Filed for record this
11th day of Dec. A.D.
1967 at 2:25 o'clock P.M.
Clifford Leslie, Ck. & Rec.
by _____ Dep.

Fee \$2.00 pd.

File No.

T. 14 R. 12

DUPLICATE

County Judith Basin

STATE OF MONTANA
ADMINISTRATOR OF GROUNDWATER CODE
OFFICE OF STATE ENGINEER

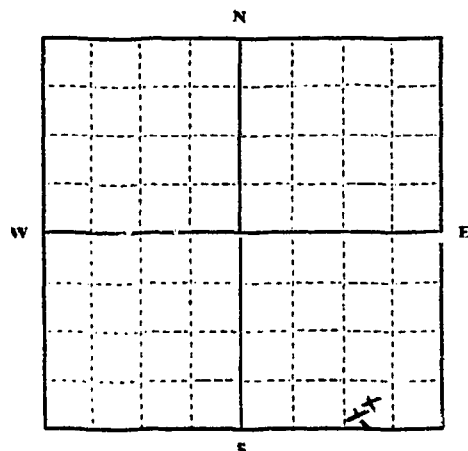
Declaration of Vested Groundwater Rights

(Under Chapter 237, Montana Session Laws, 1961)

STATE ENGINEER

1. Dana C. Walker, of Winham
(Name of Appropriator) (Address) (Town)

County of Judith Basin State of Montana
have appropriated groundwater according to the Montana laws in effect prior to January 1, 1962, as follows:



SW $\frac{1}{4}$ SE $\frac{1}{4}$ T. 14 R. 12
Sec. 2

Indicate point of appropriation
and place of use, if possible. Each
small square represents 10 acres.

2. The beneficial use on which the claim is based #1 Household
#2 Stockwater

3. Date or approximate date of earliest beneficial use; and how continuous the use has been #1 1948 #2 1920

4. The amount of groundwater claimed (in miner's inches or gallons per minute) #1 20 gallons per minute #2 20 gallons per minute

5. If used for irrigation, give the acreage and description of the lands to which water has been applied and name of the owner thereof
None

6. The means of withdrawing such water from the ground and the location of each well or other means of withdrawal #1 Electric Pump
#2 Electric Pump

7. The date of commencement and completion of the construction of the well, wells, or other works for withdrawal of groundwater #1 commenced in 1948 & completed 1963 (redug & recased) #2 1920

8. The depth of water table #1 14 feet & #2 14 feet

9. So far as it may be available, the type, size and depth of each well or the general specifications of any other works for the withdrawal of groundwater #1 53 feet drilled cased with 6 inch steel case. #2 20 feet deep dug with 36 inch galvanized culvert.

10. The estimated amount of groundwater withdrawn each year Unknown

11. The log of formations encountered in the drilling of each well if available not available at this time.

12. Such other information of a similar nature as may be useful in carrying out the policy of this act, including reference to book and page of any county record None

Signature of Owner

Date December 27, 1963

Three copies to be filed by the owner with the County Clerk and Recorder of the county in which the well is located.

Please answer all questions. If not applicable, so state, otherwise the form will be returned.

Original to the County Clerk and Recorder; Duplicate to the State Engineer; Triplicate to the Montana Bureau of Mines and Geology, and Quadruplicate for the Appropriator.

32693

File No. 417

SW/SE/ Sec. 2-14-12

Dane C. Walker

State of Montana

County of Judith Basin

Filed this 27th day of
December A. D. 1963 at
2:35 o'clock P.M.

Robert L. Baker
County Clerk.

File No.

T. 14 N R. 12 E

DUPLICATE

County Judith Basin

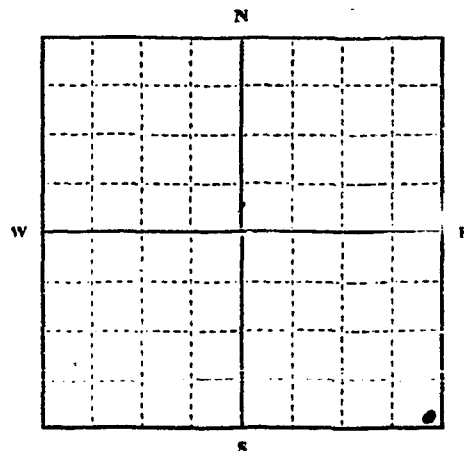
STATE OF MONTANA
ADMINISTRATOR OF GROUNDWATER CODE
OFFICE OF STATE ENGINEER

JAN 15 1964

Declaration of Vested Groundwater Rights STATE ENGINEER

(Under Chapter 237, Montana Session Laws, 1961)

Larson Brothers, of Windham
(Name of Appropriator) (Address) (Town)
County of Judith Basin State of Montana
have appropriated groundwater according to the Montana laws in effect prior to January 1, 1962, as follows:



SE 1/4 Sec. 4 T. 14 R. 12

Indicate point of appropriation and place of use, if possible. Each small square represents 10 acres.

2. The beneficial use on which the claim is based
stockwater
3. Date or approximate date of earliest beneficial use; and how continuous the use has been
continuous use since 1949
4. The amount of groundwater claimed (in miner's inches or gallons per minute)
approx. 7 gallons
5. If used for irrigation, give the acreage and description of the lands to which water has been applied and name of the owner thereof
6. The means of withdrawing such water from the ground and the location of each well or other means of withdrawal
natural spring
7. The date of commencement and completion of the construction of the well, wells, or other works for withdrawal of groundwater
8. The depth of water table
surface
9. So far as it may be available, the type, size and depth of each well or the general specifications of any other works for the withdrawal of groundwater
10. The estimated amount of groundwater withdrawn each year
11. The log of formations encountered in the drilling of each well if available
none
12. Such other information of a similar nature as may be useful in carrying out the policy of this act, including reference to book and page of any county record
none

Larson Brothers a Partnership

Signature of Owner

Paul Larson

Date Dec. 31, 1963

Three copies to be filed by the owner with the County Clerk and Recorder of the county in which the well is located.

Please answer all questions. If not applicable, so state, otherwise the form will be returned.

Original to the County Clerk and Recorder; Duplicate to the State Engineer; Triplicate to the Montana Bureau of Mines and Geology, and Quadruplicate for the Appropriator.

32800

#524

LARSON BROTHERS

Sec. 4-14-12

State of Montana
County of Judith Basin
Filed for record this
31st day of Dec. A.D. 1963
at 2:05 o'clock P.M.
Delight Leslie, Clk. & Rec.
by Betty Crutcher Dep.

Copy

T. 14 R. 12
County Judith Basin

MONTANA BUREAU OF MINES AND GEOLOGY
Butte, Montana

RECEIVED
JUN 15 1957

WATER WELL LOG

STATE ENGINEER

			X

Owner: N. P. Nelson Address: Windham Mont.
Driller: Thacher Address: Stanford Mont.
Date Started: June 10 1949 Date Completed: June 15
Location: Sec. 4 T. 14 R. 12 1/4 sec. N. W

Type of well: Drilled Equipment used: ROTARY
(Dug, driven, bored, or drilled) (Churn drill, rotary, other)

Water use: Domestic ☐ Municipal ☐ Stock ☒ Irrigation ☐

Industrial ☐ Drainage ☐ Other: _____

Casing: 1 1/2 in. ft. to 235 ft. Type: ALUMINUM Size: _____

Casing: _____ ft. to _____ ft. Type: _____ Size: _____

Casing: _____ ft. to _____ ft. Type: _____ Size: _____

Perforated or Screened: Ft. LAST to ft. 21 FEET Ft. _____ to ft. _____

Type of screen or perforations: PIERCED 1 1/2 ALUMINUM CASING

Static Water level, for non-flowing well: _____ feet

Shut-in pressure, for flowing well: 5 LBS. lb./sq. in. on: _____ (date)

Pumping water level: NOT PUMPED feet at 3 GAL gal. per min NATURAL FLOW

How tested: BUCKET & WATCH

Length of test: SEVERAL BUCKETS

Remarks: (Gravel packing, cementing, packers, type of shut-off, depth of shut-off)
CEMENT PACKING VALVE AT CASING TOP

(over)

File No.

DUPLICATE

T. 14 R. 12

County Judith Basin

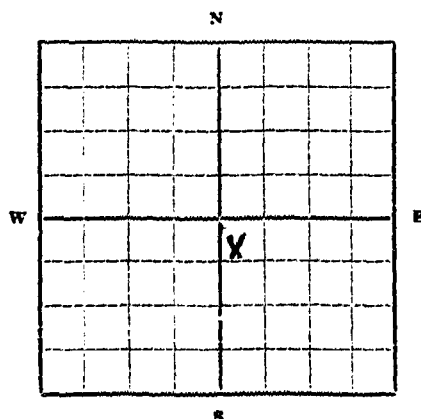
STATE OF MONTANA
ADMINISTRATOR OF GROUNDWATER CODE
OFFICE OF STATE ENGINEER

Declaration of Vested Groundwater Rights
(Under Chapter 237, Montana Session Laws, 1961)

RECEIVED
JAN 15 1964

STATE ENGINEER

1. P. L. Metrovich f. Windham
(Name of Appropriator) (Address) (Town)
County of Judith Basin State of Montana
have appropriated groundwater according to the Montana laws in effect prior to January 1, 1962, as follows:



NW/SE/

1/4 Sec 8 T 14 R 12

Indicate point of appropriation and place of use, if possible. Each small square represents 10 acres.

2. The beneficial use on which the claim is based Domestic and Stockwater
3. Date or approximate date of earliest beneficial use; and how continuous the use has been 1935 and is in continuous use the year whole year
4. The amount of groundwater claimed (in miner's inches or gallons per minute) 8 gallons per minute
5. If used for irrigation, give the acreage and description of the lands to which water has been applied and name of the owner thereof No irrigation
6. The means of withdrawing such water from the ground and the location of each well or other means of withdrawal Pump with gas motor installed.
7. The date of commencement and completion of the construction of the well, wells, or other works for withdrawal of groundwater Started in 1935 and completed that year.
8. The depth of water table 6 Ft.
9. So far as it may be available, the type, size and depth of each well or the general specifications of any other works for the withdrawal of groundwater Dug well-- 23 ft. in Depth.
10. The estimated amount of groundwater withdrawn each year Not known.
11. The log of formations encountered in the drilling of each well if available None available.
12. Such other information of a similar nature as may be useful in carrying out the policy of this act, including reference to book and page of any county record None

Signature of Owner P. L. Metrovich

Date Dec. 16th, 1963.

Three copies to be filed by the owner with the County Clerk and Recorder of the county in which the well is located.

Please answer all questions. If not applicable, so state, otherwise the form will be returned.

Original to the County Clerk and Recorder duplicate to the State Engineer; Triplicate to the School of Mines and Quadruplicate for the Appropriator.

32586

#309

VERMONT OFFICIAL RECORDS

P. L. VERMONT

DECEMBER 8-15-19

122013

State of Vermont
County of Addison

Filed for record this 15th
day of Dec. A.D. 1963 at 4:00
o'clock P.M.

Delight Leslie, Clerk and Rec.

by Betty A. [Signature] Dep.
Fee \$2.00 pd.

File No.

T. 14 R. 12

DUPLICATE

County Judith Basin

STATE OF MONTANA
ADMINISTRATOR OF GROUNDWATER CODE
OFFICE OF STATE ENGINEER

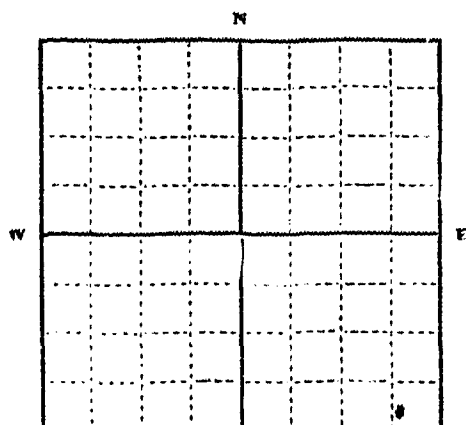
Declaration of Vested Groundwater Rights

(Under Chapter 237, Montana Session Laws, 1961)

STATE ENGINEER

1. Frank J. & Kathryn A. Humphrey, of Wintham
(Name of Appropriator) (Address) (Town)

County of Judith Basin State of Montana
have appropriated groundwater according to the Montana laws in effect prior to January 1, 1962, as follows:



SE 1/4 Sec. 11 T. 14 R. 12

1/4 Sec. 11 T. 14 R. 12

Indicate point of appropriation
and place of use, if possible. Each
small square represents 10 acres.

2. The beneficial use on which the claim is based Stockwater
3. Date or approximate date of earliest beneficial use; and how continuous the use has been Fall 1961
4. The amount of groundwater claimed (in miner's inches or gallons per minute) 12 gallon per minute and never pumps dry.
5. If used for irrigation, give the acreage and description of the lands to which water has been applied and name of the owner thereof none
6. The means of withdrawing such water from the ground and the location of each well or other means of withdrawal gas pump
7. The date of commencement and completion of the construction of the well, wells, or other works for withdrawal of groundwater Fall 1961
8. The depth of water table comes to top of ground
9. So far as it may be available, the type, size and depth of each well or the general specifications of any other works for the withdrawal of groundwater 30 feet deep drilled 6 inch steel casing.
also includes a seepage spring undeveloped about 300 feet west of well.
10. The estimated amount of groundwater withdrawn each year Unknown
11. The log of formations encountered in the drilling of each well if available none
12. Such other information of a similar nature as may be useful in carrying out the policy of this act, including reference to book and page of any county record none

Signature of Owner

Date December 27, 1963

Three copies to be filed by the owner with the County Clerk and Recorder of the county in which the well is located.

Please answer all questions. If not applicable, so state, otherwise the form will be returned.

Original to the County Clerk and Recorder; Duplicate to the State Engineer; Triplicate to the Montana Bureau of Mines and Geology, and Quadruplicate for the Appropriator.

32-677