

R 200

160800

Water Report

J. L. & Mary Louise
Moore

STATE OF MONTANA
County of Lake
Filed on the 15 day of Aug
A. D. 1913 at 4:22 o'clock P. M.
HAZEL KINNICK
County Clerk and Recorder
By: E. Cowman
206 Deputy

GV

File No.

T. 19 N R 21

DUPLICATE

County Lake

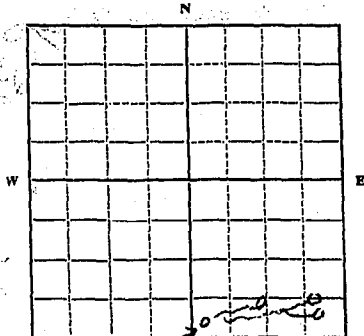
STATE OF MONTANA
ADMINISTRATOR OF GROUNDWATER CODE
OFFICE OF STATE ENGINEER

RECEIVED
DEC 19 1963
STATE ENGINEER

Declaration of Vested Groundwater Rights
(Under Chapter 237, Montana Session Laws, 1961)

Richard J. and Grace Burbank of Charlie
(Name of Appropriator) (Address) (Town)

County of Lake State of Montana
have appropriated groundwater according to the Montana laws in effect prior to January 1, 1962, as follows:



S.W. 1/4 Sec. 9 T. 19 R. 21

Indicate point of appropriation and place of use, if possible. Each small square represents 10 acres.

2. The beneficial use on which the claim is based.....
Stock water and irrigation

3. Date or approximate date of earliest beneficial use; and how continuous the use has been. 1960 daily for stock
summer for irrigation

4. The amount of groundwater claimed (in miner's inches or gallons per minute) 6 miners inches

5. If used for irrigation, give the acreage and description of the lands to which water has been applied and name of the owner thereof
10 acres pasture--Richard J. and Grace Burbank

6. The means of withdrawing such water from the ground and the location of each well or other means of withdrawal
Gravity

7. The date of commencement and completion of the construction of the well, wells, or other works for withdrawal of groundwater 1925 and 1960

8. The depth of water table. 0 to 10 ft flow, spring and early summer.

9. So far as it may be available, the type, size and depth of each well or the general specifications of any other works for the withdrawal of groundwater. dug 2 ft x 12 ft round -- 30 inch x 40 ft round
30 inch x 10 ft round

10. The estimated amount of groundwater withdrawn each year. 1200 miners inches

11. The log of formations encountered in the drilling of each well if available.
clay and rock to clay and gravel

12. Such other information of a similar nature as may be useful in carrying out the policy of this act, including reference to book and page of any county record. none

Richard J. Burbank
Signature of Owner Grace Burbank

Date 12-13-63

Three copies to be filed by the owner with the County Clerk and Recorder of the county in which the well is located.

Please answer all questions. If not applicable, so state, otherwise the form will be returned.

Original to the County Clerk and Recorder; duplicate to the State Engineer; Triplicate to the Montana Bureau of Mines and Geology, and Quadruplicate for the Appropriator.

0


100/100

RECORDS

SECTION TO BE MADE
 GOOD PROVISIONS TO BE MADE
 HEREIN TO BE MADE
 TO BE MADE TO BE MADE
 TO BE MADE TO BE MADE

R-363

102038



STATE OF MONTANA

County of Lake

Filed on the 13 day of Dec

A. D. 1903 at 10 o'clock P. M.

Clayton
 County Clerk and Recorder

By *J.M.*

Deputy

JW

File No. _____

T. 19th R. 21st

DUPLICATE

County Lake

STATE OF MONTANA
ADMINISTRATOR OF GROUNDWATER CODE
OFFICE OF STATE ENGINEER

RECEIVED
JAN 6 1964

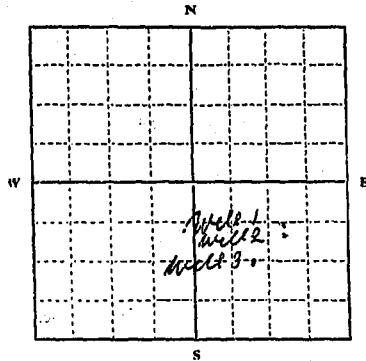
Declaration of Vested Groundwater Rights

(Under Chapter 237, Montana Session Laws, 1961)

STATE ENGINEER

W.W. Esterby & Adeline Esterby of Charles
(Name of Appropriator) (Address) (Town)

County of Lake State of Montana
have appropriated groundwater according to the Montana laws in effect prior to January 1, 1962, as follows:



M.M. 74 Sec. 9 T. 19 R. 21

Indicate point of appropriation and place of use, if possible. Each small square represents 10 acres.

2. The beneficial use on which the claim is based domestic
3. Date or approximate date of earliest beneficial use; and how continuous the use has been from 1910 on
4. The amount of groundwater claimed (in miner's inches or gallons per minute) 5 gallon per minute
5. If used for irrigation, give the acreage and description of the lands to which water has been applied and name of the owner thereof garden 1/4 to 1/2 acre
6. The means of withdrawing such water from the ground and the location of each well or other means of withdrawal pump, siphone, spring
7. The date of commencement and completion of the construction of the well, wells, or other works for withdrawal of groundwater from 1916 through 1963
8. The depth of water table 0 to 60ft
9. So far as it may be available, the type, size and depth of each well or the general specifications of any other works for the withdrawal of groundwater Well 1, 12' deep 4" wide
Well 2, 20' deep, 4" wide runs small stream
Well 3 pipe in ground
10. The estimated amount of groundwater withdrawn each year 600,000 gallons
11. The log of formations encountered in the drilling of each well if available no drilled wells
12. Such other information of a similar nature as may be useful in carrying out the policy of this act, including reference to book and page of any county record none

Signature of Owner W. W. Esterby or Adeline Esterby
Date Dec. 31, 1963

Three copies to be filed by the owner with the County Clerk and Recorder of the county in which the well is located.

Please answer all questions. If not applicable, so state, otherwise the form will be returned.


Original to the County Clerk and Recorder; Duplicate to the State Engineer; Triplicate to the Montana Bureau of Mines and Geology, and Quadruplicate for the Appropriator.

24345

R-845

163193

N. H. & Adeline Hesterby



STATE OF MONTANA }
 Court of L. etc.
 Filed on the 21 day of Dec
 A. D. 1963 at 5:18 o'clock P. M.
 HAZEL KINNICK
 County Clerk and Recorder
 By H. Kraus
 200 Deputy

File No. _____

T 19 N. R. 21 W.

DUPLICATE

County Leas

STATE OF MONTANA
ADMINISTRATOR OF GROUNDWATER CODE
OFFICE OF STATE ENGINEER

RECEIVED
JAN 6 1964


Declaration of Vested Groundwater Rights

(Under Chapter 237, Montana Session Laws, 1961)

STATE ENGINEER

1. Donald J. Chatfield and Eleanor Chatfield, his wife, of Charlo,
(Name of Appropriator) (Address) (Town)

County of Lake State of Montana
have appropriated groundwater according to the Montana laws in effect prior to January 1, 1962, as follows:



1 SE Sec. 10 and #2 NW 1/4 Sec. 10 T. 19 N., R. 21 W.

1/4 Sec. 10 T. 19 N. R. 21 W.

Indicate point of appropriation and place of use, if possible. Each small square represents 10 acres.

2. The beneficial use on which the claim is based. Domestic use, livestock water and irrigation.

3. Date or approximate date of earliest beneficial use; and how continuous the use has been. 1909, use continuous since.

4. The amount of groundwater claimed (in miner's inches or gallons per minute). 80 miners inches

5. If used for irrigation, give the acreage and description of the lands to which water has been applied and name of the owner thereof. about twenty acres on NW 1/4 Sec. 10 T. 19 N., R. 21 W.

6. The means of withdrawing such water from the ground and the location of each well or other means of withdrawal. by pump and ditches from each well developed spring.

7. The date of commencement and completion of the construction of the well, wells, or other works for withdrawal of groundwater. # 1 is 4 by 6 ft., by 12 deep. #2 is about 4 by 4 ft. by about 8 ft deep, began and completed about 1909 or 1910.

8. The depth of water table. surface

9. So far as it may be available, the type, size and depth of each well or the general specifications of any other works for the withdrawal of groundwater. springs, size as shown in #7 above.

10. The estimated amount of groundwater withdrawn each year. about 1440 acre feet flow out of springs each year, at least that much. claimant uses about 30 acre feet.

11. The log of formations encountered in the drilling of each well if available. none

12. Such other information of a similar nature as may be useful in carrying out the policy of this act, including reference to book and page of any county record. none

Signature of Owner. Donald J. Chatfield

Date. Dec. 27, 1963


Three copies to be filed by the owner with the County Clerk and Recorder of the county in which the well is located.

Please answer all questions. If not applicable, so state, otherwise the form will be returned.

Original to the County Clerk and Recorder; Duplicate to the State Engineer; Triplicate to the Montana Bureau of Mines and Geology, and Quadruplicate for the Appropriator.

R. 190

163126



STATE OF MONTANA

County of Lake

Filed on the 31 day of Dec

A. D. 1903 at 3:37 o'clock P. M.

County Clerk and Recorder

Deputy

REGISTERED TO BE
RECORDED IN THE
PUBLIC RECORDS OF THE
COUNTY OF LAKE

THIS INSTRUMENT BEING FIRST REGISTERED IN THE
PUBLIC RECORDS OF THE COUNTY OF LAKE

NOTICE TO REGISTERED
THIS INSTRUMENT IS REGISTERED IN THE
PUBLIC RECORDS OF THE COUNTY OF LAKE

File No. _____

T. 19 N. R. 21 West

DUPLICATE

County LAKE

STATE OF MONTANA
 ADMINISTRATOR OF GROUNDWATER CODE
 OFFICE OF STATE ENGINEER

RECEIVED
 JAN 6 1964

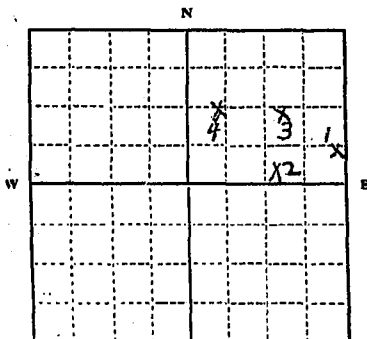
Declaration of Vested Groundwater Rights

(Under Chapter 237, Montana Session Laws, 1961)

STATE ENGINEER

1. MABEL M. GALLAGHER, of CHARLO MONTANA
 (Name of Appropriator) (Address) (Town)

County of LAKE State of MONTANA
 have appropriated groundwater according to the Montana laws in effect prior to January 1, 1962, as follows:



SW $\frac{1}{4}$ NE $\frac{1}{4}$ S
 SE $\frac{1}{4}$ NE $\frac{1}{4}$
 1/4 Sec. 10 T19 R21W

Indicate point of appropriation and place of use, if possible. Each small square represents 10 acres.

2. The beneficial use on which the claim is based.
Domestic use, Livestock water, Irrigation
irrigation

3. Date or approximate date of earliest beneficial use; and how continuous the use has been. 1916 use continuous
use since

4. The amount of groundwater claimed (in miner's inches or gallons per minute). 60 Miners In ches

5. If used for irrigation, give the acreage and description of the lands to which water has been applied and name of the owner thereof.
about 10 acres on SW $\frac{1}{4}$ NE $\frac{1}{4}$ Sec. 10
T, 19 N., R. 21 West

6. The means of withdrawing such water from the ground and the location of each well or other means of withdrawal.
From Pumps and ditches from developed
springs and wells

7. The date of commencement and completion of the construction of the well, wells, or other works for withdrawal of groundwater. #1 5 by 5ft. by 44 feet deep, #2 is about
4 by 6ft by 20 feet #3 is about 4 by 6ft by 15 feet #4 6 by 6ft by 30 feet
Began and completed about 1917 to 1926

8. The depth of water table. Surface to 4 feet

9. So far as it may be available, the type, size and depth of each well or the general specifications of any other works for the withdrawal of groundwater.
Springs and wells size as shown in 7 above

10. The estimated amount of groundwater withdrawn each year. 1000 acre feet flow each year

11. The log of formations encountered in the drilling of each well if available.
at least that much, claimant uses about 20 acre feet
NONE

12. Such other information of a similar nature as may be useful in carrying out the policy of this act, including reference to book and page of any county record.
None

Signature of Owner Mabel M. Gallagher

Date December 28, 1963

Three copies to be filed by the owner with the County Clerk and Recorder of the county in which the well is located.

Please answer all questions. If not applicable, so state, otherwise the form will be returned.

Original to the County Clerk and Recorder; Duplicate to the State Engineer; Triplicate to the Montana Bureau of Mines and Geology, and Quadruplicate for the Appropriator.

R-799

163146

STATE OF MONTANA
County of Lake

Filed on the 21 day of *Dec*
A. D. 1905 at 3:10 o'clock P.M.
Shannon
County Clerk and Recorder

Dennis

GW

File No.

T. 19^N R. 21^W

DUPLICATE

County

STATE OF MONTANA
ADMINISTRATOR OF GROUNDWATER CODE
OFFICE OF STATE ENGINEER

RECEIVED
JAN 6 1964

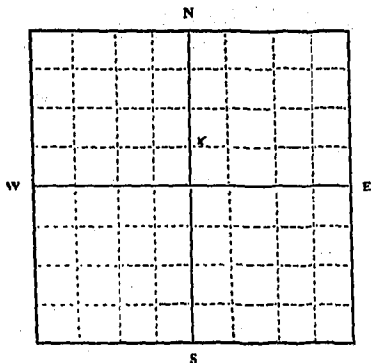
Declaration of Vested Groundwater Rights

(Under Chapter 237, Montana Session Laws, 1961)

STATE ENGINEER

1. Seumas V. Gallagher of R#1 Renau
(Name of Appropriator) (Address) (Town)

County of Lake State of Montana
have appropriated groundwater according to the Montana laws in effect prior to January 1, 1962, as follows:



SW 3/4 NW 1/4 Sec. 11 T. 19 R. 21

Indicate point of appropriation and places of use, if possible. Each small square represents 10 acres.

2. The beneficial use on which the claim is based. House hold, orchard yard, garden, irrigation, livestock

3. Date or approximate date of earliest beneficial use; and how continuous the use has been. July, 1953 daily

4. The amount of groundwater claimed (in miner's inches or gallons per minute) 20 gallons per minute

5. If used for irrigation, give the acreage and description of the lands to which water has been applied and name of the owner thereof
yard, orchard, garden - 1/2 acre
Seumas V. Gallagher

6. The means of withdrawing such water from the ground and the location of each well or other means of withdrawal. gasoline pump, electric pump, hand pump

7. The date of commencement and completion of the construction of the well, wells, or other works for withdrawal of groundwater. July, 1953

8. The depth of water table. 6 feet

9. So far as it may be available, the type, size and depth of each well or the general specifications of any other works for the withdrawal of groundwater. 30 inches wide, 13 feet deep, shallow well, hand dug

10. The estimated amount of groundwater withdrawn each year. 150,000 gallons

11. The log of formations encountered in the drilling of each well if available. Not applicable

12. Such other information of a similar nature as may be useful in carrying out the policy of this act, including reference to book and page of any county record. Not applicable

Signature of Owner Seumas V. Gallagher

Date Dec 31, 1963

Three copies to be filed by the owner with the County Clerk and Recorder of the county in which the well is located.

Please answer all questions. If not applicable, so state, otherwise the form will be returned.

Original to the County Clerk and Recorder; Duplicate to the State Engineer; Triplicate to the Montana Bureau of Mines and Geology, and Quadruplicate for the Appropriator.

27340

R-840

163188

Thomas V. Gallagher

STATE OF MONTANA }
 County of Lake, }
 Filed on the 21 day of Dec
 A. D. 1963 at 5.13 o'clock P. M.
 HAZEL KINNICK
 County Clerk and Recorder
 By M. Kraus
 Depute

200

File No. _____

T. 19th R. 21st

DUPLICATE

County _____

STATE OF MONTANA
ADMINISTRATOR OF GROUNDWATER CODE
OFFICE OF STATE ENGINEER

RECEIVED
JAN 6 1964

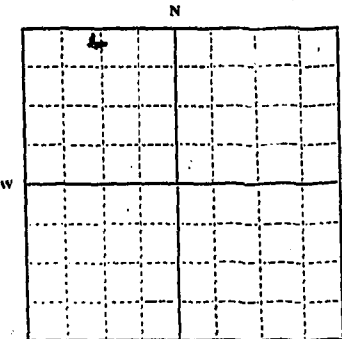
Declaration of Vested Groundwater Rights

(Under Chapter 237, Montana Session Laws, 1961)

STATE ENGINEER

1. Raymond & Grace E. Mapston
(Name of Appropriator) (Address) (Town) Charles

County of Salt Lake State of Montana
have appropriated groundwater according to the Montana laws in effect prior to January 1, 1962, as follows:



N.W. 1/4 Sec. 11, T. 19. R. 21
Indicate point of appropriation and place of use, if possible. Each small square represents 10 acres.

2. The beneficial use on which the claim is based household
Sawm and barn

3. Date or approximate date of earliest beneficial use; and how continuous the use has been thirt five years
continuous

4. The amount of groundwater claimed (in miner's inches or gallons per minute) 10 gallons per minute

5. If used for irrigation, give the acreage and description of the lands to which water has been applied and name of the owner thereof no irrigation

6. The means of withdrawing such water from the ground and the location of each well or other means of withdrawal electric pump

7. The date of commencement and completion of the construction of the well, wells, or other works for withdrawal of groundwater unknown

8. The depth of water table 40 feet

9. So far as it may be available, the type, size and depth of each well or the general specifications of any other works for the withdrawal of groundwater hand dug well, cased with
soft tile

10. The estimated amount of groundwater withdrawn each year 40,000 gallons per year

11. The log of formations encountered in the drilling of each well if available not available

12. Such other information of a similar nature as may be useful in carrying out the policy of this act, including reference to book and page of any county record

Signature of Owner Raymond Mapston
Grace E. Mapston

Date 12/31/63

Three copies to be filed by the owner with the County Clerk and Recorder of the county in which the well is located.

Please answer all questions. If not applicable, so state, otherwise the form will be returned.

Original to the County Clerk and Recorder; Duplicate to the State Engineer; Triplicate to the Montana Bureau of Mines and Geology, and Quadruplicate for the Appropriator.

R-758

163103

Raymond & Grace K.
Mapston

STATE OF MONTANA

County of Lake,

Filed on the 31 day of Dec.

A. D. 1963 at 2:00 o'clock P. M.

HAZEL KINNICK

County Clerk and Recorder

By M. Kraus Deputy

200

File No.

T. 19N R. 21W

DUPLICATE

County LAKE

STATE OF MONTANA
ADMINISTRATOR OF GROUNDWATER CODE
OFFICE OF STATE ENGINEER

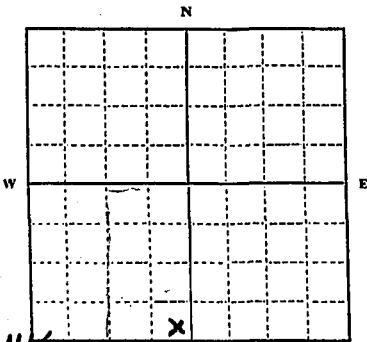
RECEIVED
DEC 23 1963

Declaration of Vested Groundwater Rights

(Under Chapter 237, Montana Session Laws, 1961)

STATE ENGINEER

1. E. M. Hopkins of P.R.#1 Box 100, Charles
(Name of Appropriator) (Address) (Town)
County of Lake State of Mont. Charles
have appropriated groundwater according to the Montana laws in effect prior to January 1, 1962, as follows:



Indicate point of appropriation and place of use, if possible. Each small square represents 10 acres.

- 2. The beneficial use on which the claim is based Stock & Household water ~~50 ft per min~~ sprinkling
- 3. Date or approximate date of earliest beneficial use; and how continuous the use has been 1.2 yrs
- 4. The amount of groundwater claimed (in miner's inches or gallons per minute) 50 ft. per min.
- 5. If used for irrigation, give the acreage and description of the lands to which water has been applied and name of the owner thereof 1.2 ACRE NW 1/4 SEC 12 T 19 R 21
- 6. The means of withdrawing such water from the ground and the location of each well or other means of withdrawal ELECTRIC PRESSURE PUMP

- 7. The date of commencement and completion of the construction of the well, wells, or other works for withdrawal of groundwater SEPT 1953
- 8. The depth of water table 25 ft.
- 9. So far as it may be available, the type, size and depth of each well or the general specifications of any other works for the withdrawal of groundwater 4 ft shallow well 25 ft deep
- 10. The estimated amount of groundwater withdrawn each year 75,000 Gals.
- 11. The log of formations encountered in the drilling of each well if available Not Applicable
- 12. Such other information of a similar nature as may be useful in carrying out the policy of this act, including reference to book and page of any county record Not Applicable

Signature of Owner E. M. Hopkins
Date 18 DEC 1963

Three copies to be filed by the owner with the County Clerk and Recorder of the county in which the well is located.
Please answer all questions. If not applicable, so state, otherwise the form will be returned.

Original to the County Clerk and Recorder; Duplicate to the State Engineer; Triplicate to the Montana Bureau of Mines and Geology, and Quadruplicate for the Appropriator.

11564

R379

1625 84

E. M. Hopkins
to
The Public

STATE OF MONTANA

County of Lake, ^{SD}

Filed on the 18 day of December

A. D. 1963, at 11:30 o'clock A. M.

HAZEL KINNICH

County Clerk and Recorder

By M. Kraus

\$2.00

Deputy

OW

12

File No.

T. 19 N. R. 21 W.

DUPLICATE

County Lake

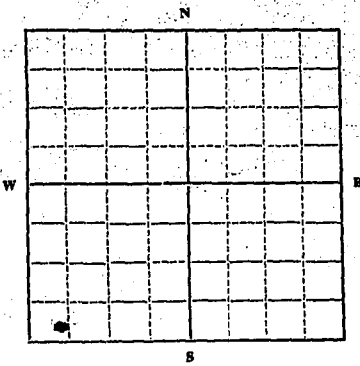
STATE OF MONTANA
ADMINISTRATOR OF GROUNDWATER CODE
OFFICE OF STATE ENGINEER

RECEIVED
JAN 2 1964

Declaration of Vested Groundwater Rights STATE ENGINEER

(Under Chapter 237, Montana Session Laws, 1961)

I, Albert W. Roberts, of RFD Box 52 Chaska
(Name of appropriator) (Address) (Town)
County of Lake State of Montana
have appropriated groundwater according to the Montana laws in effect prior to January 1, 1962, as follows:



SW 1/4 SW Sec. 12 T. 19. R. 21
Indicate point of appropriation
and place of use, if possible.
Each small square represents 10
acres.

- 2. The beneficial use on which the claim is based for water for domestic and domestic purposes
- 3. Date or approximate date of earliest beneficial use; and how continuous the use has been. 11/1/1949 use has been steady since.
- 4. The amount of groundwater claimed (in miner's inches or gallons per minute) 50 gal per minute
- 5. If used for irrigation, give the acreage and description of the lands to which water has been applied and name of the owner thereof yard and garden
- 6. The means of withdrawing such water from the ground and the location of each well or other means of withdrawal deep well pump

- 7. The date of commencement and completion of the construction of the well, wells, or other works for withdrawal of groundwater Oct 10, 1949 Nov 1, 1949
- 8. The depth of water table The water comes up to 125' from surface
- 9. So far as it may be available, the type, size and depth of each well or the general specifications of any other works for the withdrawal of groundwater 4.95' deep with 4" casing
- 10. The estimated amount of groundwater withdrawn each year 730,000 gal
- 11. The log of formations encountered in the drilling of each well if available Not available
- 12. Such other information of a similar nature as may be useful in carrying out the policy of this act, including reference to book and page of any county record.

Signature of Owner Albert W. Roberts
Date 12-20-63

Three copies to be filed by the owner with the County Clerk and Recorder of the county in which the well is located.
Please answer all questions. If not applicable, so state, otherwise the form will be returned.
Original to the County Clerk and Recorder; duplicate to the State Engineer; Triplicate to the Montana Bureau of Mines and Geology, and Quadruplicate for the Appropriator.

17384

R-577

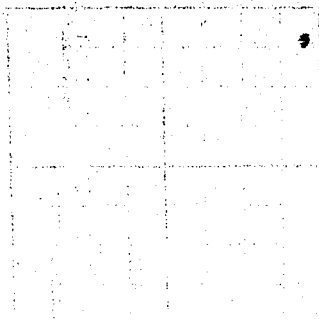
162898

Water Report

Albert N. Roberts

To

The Public



162898

STATE OF MONTANA

County of Lake

Filed on the 30 day of Dec

A. D. 1963 at 10:53 o'clock A. M.

HAZEL KINNICK

County Clerk and Recorder

By C. Carson Deputy

Handwritten notes and signatures on the left side of the document.

Vertical handwritten notes and signatures on the right side of the document.

File No. _____

T. 19^N R. 21^W

DUPLICATE

County. Lake

STATE OF MONTANA
ADMINISTRATOR OF GROUNDWATER CODE
OFFICE OF STATE ENGINEER

RECEIVED
JAN 6 1964

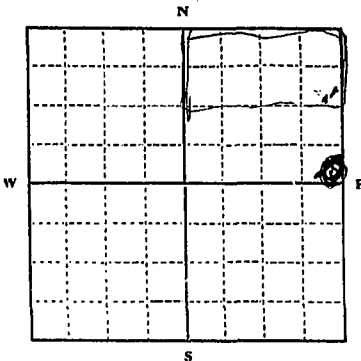
Declaration of Vested Groundwater Rights

(Under Chapter 237, Montana Session Laws, 1961)

STATE ENGINEER

1. A. A. Coulter, of Chadron
(Name of Appropriator) (Address) (Town)

County of Lake State of Mont.
have appropriated groundwater according to the Montana laws in effect prior to January 1, 1962, as follows:



N 1/2 NE 1/4 Sec. 13 T. 19 R. 21

Indicate point of appropriation and place of use, if possible. Each small square represents 10 acres.

- 2. The beneficial use on which the claim is based: Household & livestock
- 3. Date or approximate date of earliest beneficial use; and how continuous the use has been: 1910, approx. well used continuously, one well drilled 1938, well continuous
- 4. The amount of groundwater claimed (in miner's inches or gallons per minute): 3.0 gal per min
- 5. If used for irrigation, give the acreage and description of the lands to which water has been applied and name of the owner thereof: Garden
- 6. The means of withdrawing such water from the ground and the location of each well or other means of withdrawal: electric pumps

7. The date of commencement and completion of the construction of the well, wells, or other works for withdrawal of groundwater: 1910 & 1938

8. The depth of water table: 18 ft.

9. So far as it may be available, the type, size and depth of each well or the general specifications of any other works for the withdrawal of groundwater: 3.0' deep, 3.6" dia. diameter

10. The estimated amount of groundwater withdrawn each year: 1,022,000

11. The log of formations encountered in the drilling of each well if available: gravelly & sandy silt

12. Such other information of a similar nature as may be useful in carrying out the policy of this act, including reference to book and page of any county record.

Signature of Owner: A. A. Coulter

Date: Dec 31, 1963

Three copies to be filed by the owner with the County Clerk and Recorder of the county in which the well is located.

Please answer all questions. If not applicable, so state, otherwise the form will be returned.

Original to the County Clerk and Recorder; Duplicate to the State Engineer; Triplicate to the Montana Bureau of Mines and Geology, and Quadruplicate for the Appropriator.

R-728 Water Report

163070

A. A. Coulter

To

The Public

STATE OF MONTANA

County of Lake,

Filed on the 31 day of Dec

A. D. 1963 at 11:15 o'clock A. M

HAZEL KINNICK

County Clerk and Recorder

By M. Kraus

Deputy

200

File No.

T. 19^N R. 21^W 013

DUPLICATE

County Lake

STATE OF MONTANA
ADMINISTRATOR OF GROUNDWATER CODE
OFFICE OF STATE ENGINEER

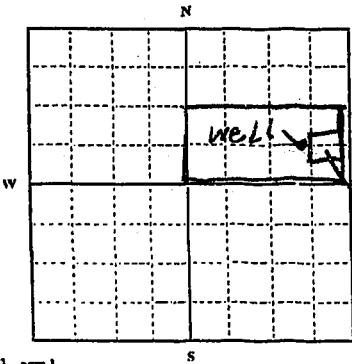
RECEIVED
JAN 10 1964

Declaration of Vested Groundwater Rights

(Under Chapter 237, Montana Session Laws, 1961)

STATE ENGINEER

1. George O Davis, of Route # 1 Charlie
(Name of Appropriator) (Address) (Town)
County of Lake State of Montana
have appropriated groundwater according to the Montana laws in effect prior to January 1, 1962, as follows:



3 1/2 NE 1/4

1/4 Sec. 13 T. 19 R. 21

Indicate point of appropriation and place of use, if possible. Each small square represents 10 acres.

2. The beneficial use on which the claim is based Household, live-stock, and irrigation.

3. Date or approximate date of earliest beneficial use; and how continuous the use has been May, 1961, and used continuous to date.

4. The amount of groundwater claimed (in miner's inches or gallons per minute) 200 gallons per minute

5. If used for irrigation, give the acreage and description of the lands to which water has been applied and name of the owner thereof Lawn and garden of owner 1/2 acre.

6. The means of withdrawing such water from the ground and the location of each well or other means of withdrawal Electric Jet Pump.

7. The date of commencement and completion of the construction of the well, wells, or other works for withdrawal of groundwater May 26, 1961.

8. The depth of water table 60 feet.

9. So far as it may be available, the type, size and depth of each well or the general specifications of any other works for the withdrawal of groundwater 474 feet - drilled 6 inch casing.

10. The estimated amount of groundwater withdrawn each year 700,000 gallons

11. The log of formations encountered in the drilling of each well if available 27 feet - yellow clay, 27 - 74 ft - clay and gravel, 74 to 83 ft blue clay and gravel, 83 to 124 ft - yellow clay and gravel, 124-135 ft loose dry gravel, 135 to 168 ft - Brown clay and gravel, 168-273 ft - Yel. clay & gravel, 273-280 ft silty sand & gravel; 280-296 ft - Yel Clay & Gravel, 296-301 ft rock & clay, 303-448 ft Yel Clay & Grav., 448-469 ft blue clay, 461 sand and gravel.

12. Such other information of a similar nature as may be useful in carrying out the policy of this act, including references to book and page of any county record.

Signature of Owner George O Davis

Date Dec 26, 1963

Three copies to be filed by the owner with the County Clerk and Recorder of the county in which the well is located.

Please answer all questions. If not applicable, so state, otherwise the form will be returned.

Original to the County Clerk and Recorder; Duplicate to the State Engineer; Triplicate to the Montana Bureau of Mines and Geology, and Quadruplicate for the Appropriator.

28968

R892

163278

STATE OF MONTANA
County of Lake,
Filed on the 6 day of Jan
A. D. 1964 at 9:22 o'clock A.M.
HAZEL KINNICK
County Clerk and Recorder
By C. Cowman
Deputy

File No.

T. 19^N R. 21^W 13

DUPLICATE

County

STATE OF MONTANA
ADMINISTRATOR OF GROUNDWATER CODE
OFFICE OF STATE ENGINEER

RECEIVED
JAN 6 1964

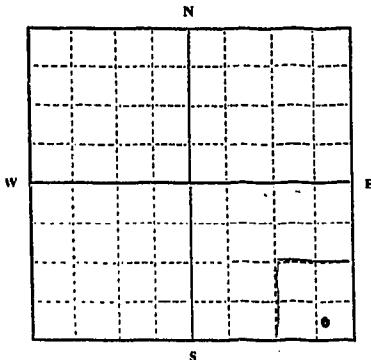
Declaration of Vested Groundwater Rights

(Under Chapter 237, Montana Session Laws, 1961)

STATE ENGINEER

1. W. O. Evans of Charle Charle
(Name of Appropriator) (Address) (Town)

County of State of Montana
have appropriated groundwater according to the Montana laws in effect prior to January 1, 1962, as follows:



1/4 Sec. 13 T. 19 R. 21

Indicate point of appropriation and place of use, if possible. Each small square represents 10 acres.

2. The beneficial use on which the claim is based. Irrigation lawn garden and stock and house use

3. Date or approximate date of earliest beneficial use; and how continuous the use has been. 1933 used continuous since that time

4. The amount of groundwater claimed (in miner's inches or gallons per minute). 6 gal minute

5. If used for irrigation, give the acreage and description of the lands to which water has been applied and name of the owner thereof. Just used for stock water, house and garden

6. The means of withdrawing such water from the ground and the location of each well or other means of withdrawal. Air compressor pump location SW 1/4 SE 1/4 13 19 21

7. The date of commencement and completion of the construction of the well, wells, or other works for withdrawal of groundwater. 1933

8. The depth of water table. 20 ft

9. So far as it may be available, the type, size and depth of each well or the general specifications of any other works for the withdrawal of groundwater. Drilled Well 8 inch casing 44.1 feet deep

10. The estimated amount of groundwater withdrawn each year. 1,500,000

11. The log of formations encountered in the drilling of each well if available. do not know

12. Such other information of a similar nature as may be useful in carrying out the policy of this act, including reference to book and page of any county record.

Signature of Owner W. O. Evans

Date 12-31-1963

Three copies to be filed by the owner with the County Clerk and Recorder of the county in which the well is located.

Please answer all questions. If not applicable, so state, otherwise the form will be returned.

Original to the County Clerk and Recorder; Duplicate to the State Engineer; Triplicate to the Montana Bureau of Mines and Geology, and Quadruplicate for the Appropriator.

R 752 - 163097

Charles W. C. Evans
to
The Public

Charles

STATE OF MONTANA
County of Lake
Filed on the 31 day of Dec
A. D. 1903 at 10 o'clock P. M.
County Clerk and Recorder

By Deputy

50

and said pro...

Commissioner...

Edward...

Edward...

Edward...

File No.

T 19 R 21

DUPLICATE

County Lake County

STATE OF MONTANA
ADMINISTRATOR OF GROUNDWATER CODE
OFFICE OF STATE ENGINEER

RECEIVED
JUN 24 1964

Notice of Completion of Groundwater Appropriation by Means of Well

(Under Chapter 237, Montana Session Laws, 1961)

Top of Ground
(Elev. above sea level Approx 856)

0- 12 Red to brown clay

12- 71 Brown clay with some gravel imbedded. (Some water 30-37)

71- 93 Tan clay

93-158 Tan clay with scattered gravel imbedded

158-166 Tan clay and silty sand

166-358 Tan clay with gravel imbedded

358-362 Blue clay gray

362-368 Blue clay and gravel mixed

368-371 Coarse gravel Water rose to 17' from surface

371- Red clay and sand

Owner Cecalia Blue Address Ex 62, Ronan, Mont.

Driller LIBERTY DRILLING Address Missoula, Mont.

Date of Notice of Appropriation of Groundwater none filed

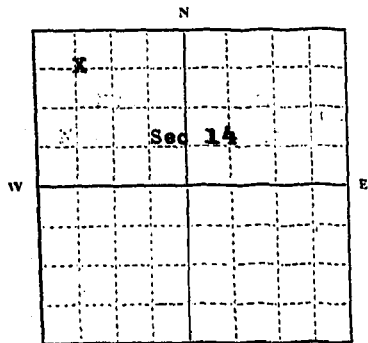
Date well started Sept 28, 61 Date Completed Oct 17, 61

Type of well Drilled Equipment Used Cable tools
(dug, driven, bored or drilled) (Churn, drill, rotary or other)

Water Use: Domestic Municipal Other Irrigation
Industrial Drainage Stock

Indicate on the diagram the character and thickness of the different strata met with in drilling, such as soil, clay, shale, gravel, rock or sand, etc. Show depth at which water is encountered, thickness and character of water-bearing strata and height to which water rises in the well.

Size of Drilled Hole	Size and Weight of Casing	From (Feet)	To (Feet)	PERFORATIONS		
				Kind Size	From (Feet)	To (Feet)
	7" OD by 24#	+1	371-0	none	none	none



N. E/4NW/4 Sec. 14. T. 19 R. 21.
Indicate location of well and place of use, if possible. Each small square represents 10 acres.

Show exact depth of bottom.

Bottom of well- 371'

Static Water Level for non-flowing Well 17' feet.

Shut-in Pressure for Flowing Well non-flowing

Pumping Water Level 75 feet at 7 and 88 feet at 14 gal. per minute.

Discharge in gal. per min. of flowing well non-flowing

How Tested Bailor Length of Test 5 hrs.

Remarks: (Gravel packing, cementing, packers, type of shutoff, location of place of use of groundwater if not at well, and any other similar pertinent information, including number of

acres irrigated, if used for irrigation) A forged steel drive shoe is welded to the bottom of the casing string. All water is entering well through the open bottom of the seven OD casing.

Driller's License Number 52

William F. Odome
Driller's Signature

This form to be prepared by driller, and three copies to be filed by the owner with the County Clerk and Recorder in the county in which the well is located.

Please answer all questions. If not applicable, so state, otherwise the form will be returned.

Original to the County Clerk and Recorder; duplicate to the State Engineer; Triplicate to the Montana Bureau of Mines and Geology and Quadruplicate for the Appropriator.

38212

R-944

166004

Cecilia Blue

STATE OF MONTANA
County of Lake,

Filed on the 22 day of June
A. D. 1964 at 12:05 clock P. M.
Sturuk
County Clerk and Recorder

By _____

Deputy

Official (please print name and title) (SEE INSTRUCTIONS)

Johnnie PA. Wood, Jr. Clerk
State of Montana

ALISON AS BAKER DEPUTY
COMMISSIONER OF INDUSTRIAL DEVELOPMENT
STATE OF MONTANA

CLERK

C

14

File No.

T. 19N R. 21

DUPLICATE

County Lake

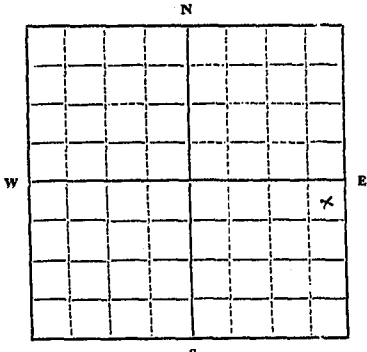
STATE OF MONTANA
ADMINISTRATOR OF GROUNDWATER CODE
OFFICE OF STATE ENGINEER

RECEIVED
AUG 21 1963

Declaration of Vested Groundwater Rights
STATE ENGINEER

(Under Chapter 237, Montana Session Laws, 1961)

1. John P. and Mabel Erickson of Charles Mont
(Name of Appropriator) (Address) (Town)
County of Lake State of Montana Charles
have appropriated groundwater according to the Montana laws in effect prior to January 1, 1962, as follows:



N.E. 1/4 Sec. 14, T.19N R. 21

Indicate point of appropriation and place of use, if possible. Each small square represents 10 acres.

2. The beneficial use on which the claim is based household and livestock

3. Date or approximate date of earliest beneficial use; and how continuous the use has been since 1947 every day since

4. The amount of groundwater claimed (in miner's inches or gallons per minute) 20 gal per minute

5. If used for irrigation, give the acreage and description of the lands to which water has been applied and name of the owner thereof not used for irrigation

6. The means of withdrawing such water from the ground and the location of each well or other means of withdrawal Pump

7. The date of commencement and completion of the construction of the well, wells, or other works for withdrawal of groundwater May 1947 - Dec 1947

8. The depth of water table 140 ft

9. So far as it may be available, the type, size and depth of each well or the general specifications of any other works for the withdrawal of groundwater drilled - 6 in - 455 ft

10. The estimated amount of groundwater withdrawn each year 400,000 Gal

11. The log of formations encountered in the drilling of each well if available 445 Clay 10 ft gravel

12. Such other information of a similar nature as may be useful in carrying out the policy of this act, including reference to book and page of any county record none

Signature of Owner Mabel Erickson
John P. Erickson
Date Aug 12, 1963

Three copies to be filed by the owner with the County Clerk and Recorder of the county in which the well is located.

Please answer all questions. If not applicable, so state, otherwise the form will be returned.

Original to the County Clerk and Recorder; duplicate to the State Engineer; Triplicate to the Montana Bureau of Mines and Geology, and Quadruplicate for the Appropriator.

5462

R-204
160826
Water Report
John O. & Hazel Erickson
to
The Public

STATE OF MONTANA

County of Lake,

Filed on the 19 day of August
A. D. 1963 at 11:10 o'clock A. M.

HAZEL KINNICK

County Clerk and Recorder

By

H. Knaus
HAZEL KINNICK
Deputy

200

14

File No.

T. 19^N R. 21^W
County Lake

DUPLICATE


STATE OF MONTANA
ADMINISTRATOR OF GROUNDWATER CODE
OFFICE OF STATE ENGINEER

RECEIVED
DEC 30 1963
STATE ENGINEER

Declaration of Vested Groundwater Rights

(Under Chapter 237, Montana Session Laws, 1961)

1. Daniel Fuhrmann, of Rte 1 Box 44 Charlo,
(Name of Appropriator) (Address) (Town)
County of Lake State of Mont
have appropriated groundwater according to the Montana laws in effect prior to January 1, 1962, as follows:



N 1/4
N.E. 1/4 Sec. 14 T. 19 R. 21

Indicate point of appropriation and place of use, if possible. Each small square represents 10 acres.

- The beneficial use on which the claim is based House hold and watering stock
- Date or approximate date of earliest beneficial use; and how continuous the use has been 1955
- The amount of groundwater claimed (in miner's inches or gallons per minute) 1 gal per min.
- If used for irrigation, give the acreage and description of the lands to which water has been applied and name of the owner thereof
None used for irrigation
- The means of withdrawing such water from the ground and the location of each well or other means of withdrawal
Pumps
- The date of commencement and completion of the construction of the well, wells, or other works for withdrawal of groundwater 1955 to 1960
- The depth of water table 22'
- So far as it may be available, the type, size and depth of each well or the general specifications of any other works for the withdrawal of groundwater
any wells and rickled any drilled Curbins one cemented
- The estimated amount of groundwater withdrawn each year 280,000
- The log of formations encountered in the drilling of each well if available mostly clay
- Such other information of a similar nature as may be useful in carrying out the policy of this act, including reference to book and page of any county record.

Signature of Owner Daniel Fuhrmann
Date Dec 26, 1963

Three copies to be filed by the owner with the County Clerk and Recorder of the county in which the well is located.

Please answer all questions. If not applicable, so state, otherwise the form will be returned.

Original to the County Clerk and Recorder; Duplicate to the State Engineer; Triplicate to the Montana Bureau of Mines and Geology, and Quadruplicate for the Appropriator.

R-26

162835

Water Report
Daniel Fuhrmann
to
The Public

STATE OF MONTANA
County of Lake, ss
Filed on the 27 day of Dec
A. D. 1963 at 1:45 o'clock PM
HAZEL KINNICK
County Clerk and Recorder
By G. Cowman Deputy

#202

File No.

T. 19^N R. 21^W
County: Lake

DUPLICATE

STATE OF MONTANA
ADMINISTRATOR OF GROUNDWATER CODE
OFFICE OF STATE ENGINEER

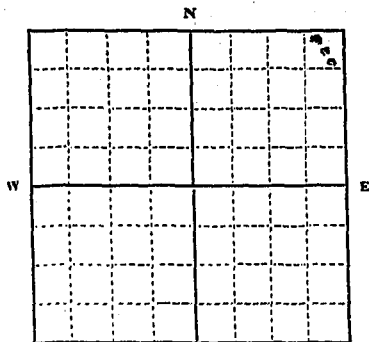
RECEIVED
DEC 30 1962
STATE ENGINEER

Declaration of Vested Groundwater Rights

(Under Chapter 237, Montana Session Laws, 1961)

1. Daniel Fuhrmann, of Rt 1 Box 44 Chalk
(Name of Appropriator) (Address) (Town)

County of Lake State of Mont
have appropriated groundwater according to the Montana laws in effect prior to January 1, 1962, as follows:



NW 1/4
NW 1/4 Sec. 15 T. 19 R. 21

Indicate point of appropriation and place of use, if possible. Each small square represents 10 acres.

- The beneficial use on which the claim is based. *Household and watering stock*
- Date or approximate date of earliest beneficial use; and how continuous the use has been. *1932 Ever since*
- The amount of groundwater claimed (in miner's inches or gallons per minute). *About 1 gal. per min.*
- If used for irrigation, give the acreage and description of the lands to which water has been applied and name of the owner thereof. *None used for irrigation*
- The means of withdrawing such water from the ground and the location of each well or other means of withdrawal. *By Pump*
- The date of commencement and completion of the construction of the well, wells, or other works for withdrawal of groundwater. *From 1932 to 1960*
- The depth of water table. *20*
- So far as it may be available, the type, size and depth of each well or the general specifications of any other works for the withdrawal of groundwater. *all dug wells One Cemented has wood casing*
- The estimated amount of groundwater withdrawn each year. *180,000*
- The log of formations encountered in the drilling of each well if available. *mostly clay to gravel*
- Such other information of a similar nature as may be useful in carrying out the policy of this act, including reference to book and page of any county record.

Signature of Owner: Daniel Fuhrmann
Date: Dec 26 1962

Three copies to be filed by the owner with the County Clerk and Recorder of the county in which the well is located.

Please answer all questions. If not applicable, so state, otherwise the form will be returned.

Original to the County Clerk and Recorder; Duplicate to the State Engineer; Triplicate to the Montana Bureau of Mines and Geology, and Quadruplicate for the Appropriator.

RS27

162836

Water Report
Daniel Fuhrmann
to
The Public

STATE OF MONTANA
County of Lake, }
Filed on the 27 day of Dec
A. D. 1963 at 4:50 o'clock PM
HAZEL KINNICK
County Clerk and Recorder
By G. Cowan
Deputy

#200

18

File No.

T. 19th R. 21st

DUPLICATE

County

STATE OF MONTANA
ADMINISTRATOR OF GROUNDWATER CODE
OFFICE OF STATE ENGINEER

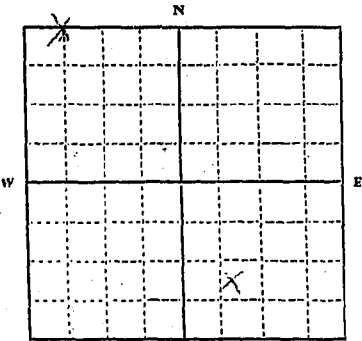
RECEIVED
JAN 6 1964

Declaration of Vested Groundwater Rights

(Under Chapter 237, Montana Session Laws, 1961)

STATE ENGINEER

1. Leo Jensen Howell of Moist Montana
(Name of Appropriator) (Address) (Town)
County of Lake State of Montana
have appropriated groundwater according to the Montana laws in effect prior to January 1, 1962, as follows:



NW 1/4 NW 1/4 18-19-21
SW 1/4 SE Sec. 18 T. 14 R. 21

Indicate point of appropriation and place of use, if possible. Each small square represents 10 acres.

- 2. The beneficial use on which the claim is based Stock Water
- 3. Date or approximate date of earliest beneficial use; and how continuous the use has been 1955
- 4. The amount of groundwater claimed (in miner's inches or gallons per minute) 950 gallons per minute
- 5. If used for irrigation, give the acreage and description of the lands to which water has been applied and name of the owner thereof
N/A
- 6. The means of withdrawing such water from the ground and the location of each well or other means of withdrawal PUMPED

- 7. The date of commencement and completion of the construction of the well, wells, or other works for withdrawal of groundwater
- 8. The depth of water table 130 ft
- 9. So far as it may be available, the type, size and depth of each well or the general specifications of any other works for the withdrawal of groundwater 130 ft
- 10. The estimated amount of groundwater withdrawn each year 50,000 gal
- 11. The log of formations encountered in the drilling of each well if available N/A
- 12. Such other information of a similar nature as may be useful in carrying out the policy of this act, including reference to book and page of any county record

Signature of Owner Leo Jensen Howell
Date Dec 31 1963

Three copies to be filed by the owner with the County Clerk and Recorder of the county in which the well is located.

Please answer all questions. If not applicable, so state, otherwise the form will be returned.

Original to the County Clerk and Recorder; Duplicate to the State Engineer; Triplicate to the Montana Bureau of Mines and Geology, and Quadruplicate for the Appropriator.

24256

R-755
163100

Leo Jensen Howell

STATE OF MONTANA
County of Lake,
Filed on the 21 day of Dec.
A. D. 1963 at 1:40 o'clock P. M.
HAZEL KINNICK
County Clerk and Recorder
By H. Kraus
200

18

File No.

T. 19 N.R. 21 W

DUPLICATE

County. Lake

STATE OF MONTANA
ADMINISTRATOR OF GROUNDWATER CODE
OFFICE OF STATE ENGINEER

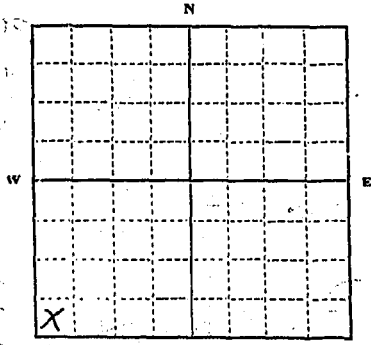
RECEIVED
DEC 30 1968

Declaration of Vested Groundwater Rights STATE ENGINEER

(Under Chapter 287, Montana Session Laws, 1961)

1. William R. Largent & Janet Largent, of Moiese
(Name of Appropriator) (Address) (Town)

County of Lake State of Montana
have appropriated groundwater according to the Montana laws in effect prior to January 1, 1962, as follows:



Lot 4, Sec. 18, T. 19 N.

1/4 Sec. T. R. 21 W.

Indicate point of appropriation and place of use, if possible. Each small square represents 10 acres.

2. The beneficial use on which the claim is based. Domestic use, stockwater, garden irrigation

3. Date or approximate date of earliest beneficial use; and how continuous the use has been. approximately 1923. use has been continuous ever since. Claimants are informed & believe well was drilled in early 1923

4. The amount of groundwater claimed (in miner's inches or gallons per minute). estimated five gallons per minute

5. If used for irrigation, give the acreage and description of the lands to which water has been applied and name of the owner thereof. only garden by dwelling

6. The means of withdrawing such water from the ground and the location of each well or other means of withdrawal. by pump

7. The date of commencement and completion of the construction of the well, wells, or other works for withdrawal of groundwater. estimated 1923, finished 1923, drilled well about 130 ft. deep, six inch casing

8. The depth of water table. about 50 ft.

9. So far as it may be available, the type, size and depth of each well or the general specifications of any other works for the withdrawal of groundwater. drilled, six inch well about 130 ft. deep

10. The estimated amount of groundwater withdrawn each year. estimated one & one quarter million gallons per yr.

11. The log of formations encountered in the drilling of each well if available. unknown

12. Such other information of a similar nature as may be useful in carrying out the policy of this act, including reference to book and page of any county record. unknown

Signature of Owner William R. Largent
Date Dec. 23, 1968

Three copies to be filed by the owner with the County Clerk and Recorder of the county in which the well is located.

Please answer all questions. If not applicable, so state, otherwise the form will be returned.

Original to the County Clerk and Recorder; Duplicate to the State Engineer; Triplicate to the Montana Bureau of Mines and Geology, and Quadruplicate for the Appropriator.

14912

R-506 167797

Water Report

William R & Janet
Largent

to
The Public

STATE OF MONTANA
County of Lake

Filed on the 26 day of Dec
A. D. 1965 at 3:30 clock P. M.

Skinner
County Clerk and Recorder

By _____ Depute

File No.

T. 19 R. 21

DUPLICATE

County Lake

STATE OF MONTANA
ADMINISTRATOR OF GROUNDWATER CODE
OFFICE OF STATE ENGINEER

RECEIVED
AUG 19 1963

STATE ENGINEER

Notice of Completion of Groundwater Appropriation Without Well

(Under Chapter 237 Montana Session Laws, 1961)

Date of Appropriation of Groundwater 8-15-63

Owner John L. Moore & Mary Louise Moore Address Boise

Contractor (if any)

Address of Contractor

Date Started 1945 Date Completed 1945

Describe means of obtaining groundwater without a well "as by sub-irrigation and other natural processes". Include depth to water when applicable.

Dug Basin

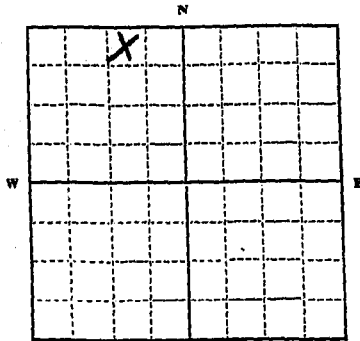
Quantity of water developed and used with explanation of method used to measure or estimate such amount. If use is intermittent

estimate approximate lengths of periods of use.....

About 10 gal. per minute, variable flow

Mary Louise Moore
Signature of Owner John L. Moore

Date 8-15-63



NE 1/4 NW 1/4 Sec. 18 T. 19 R. 21

Indicate point of appropriation and place of use, if possible.

This form to be prepared by contractor (if any), otherwise by the owner.

Three copies of this notice are to be filed with the County Clerk and Recorder of the county in which the works are located.

Please answer all questions. If not applicable, so state, otherwise the form will be returned.

Original to the County Clerk and Recorder; duplicate to the State Engineer; Triplicate to the Montana Bureau of Mines and Geology and Quadruplicate for the Appropriator.

R 199

160799

Water Report

J. L. & Mary Louise
Moore

STATE OF MONTANA

County of Lake

Filed on the 15 day of Aug

A. D. 1963 at 2:00 clock PM

HAZEL KINNICK
County Clerk and Recorder

By

G. Cowman

Deputy

500

File No. _____

T 19 R 21

DUPLICATE

County Lake

STATE OF MONTANA
ADMINISTRATOR OF GROUNDWATER
OFFICE OF STATE ENGINEER

RECEIVED
OCT 4 1963
STATE ENGINEER

Notice of Completion of Groundwater Appropriation by Means of Well

(Under Chapter 237, Montana Session Laws, 1961)

Owner **JOHN L & MARLOUISE MEAKE** Address **HELENA, MONTANA**

Driller **John Farrell** Address **ARLEE, MONT**

Date of Notice of Appropriation of Groundwater _____

Date well started **Mar 5, 1962** Date Completed **Mar 7, 1962**

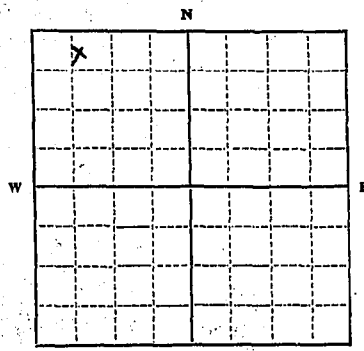
Type of well **Drilled** Equipment Used **Churn Drill**
(dug, driven, bored or drilled) (Churn, drill, rotary or other)

Water Use: Domestic Municipal Other Irrigation
Industrial Drainage Stock

Indicate on the diagram the character and thickness of the different strata met with in drilling, such as soil, clay, shale, gravel, rock or sand, etc. Show depth at which water is encountered, thickness and character of water-bearing strata and height to which water rises in the well.

0	Top of Ground (Elev. above sea level.....)
24	Sand gravel
53	Clay
75	Green Clay
84	Loose Sand
102	Loose Sand gravel
126	Heaving " water
160	Thick water sand
205	Blue Clay
238	Blue sand water
256	Pea gravel water
258	

Size of Drilled Hole	Size and Weight of Casing	From (Feet)	To (Feet)	PERFORATIONS		
				Kind Size	From (Feet)	To (Feet)
5"	5" 14 lb.	0	258			



NE 1/4 Sec 18 19 21
Indicate location of well and place of use, if possible. Each small square represents 10 acres.

Show exact depth of bottom.

Static Water Level for non-flowing Well **49** feet.

Shut-in Pressure for Flowing Well _____

Pumping Water Level **60** feet at **2** gal. per minute.

Discharge in gal. per min. of flowing well _____

How Tested **Jet Pump** Length of Test **48 hrs**

Remarks: (Gravel packing, cementing, packers, type of shutoff, location of place of use of groundwater if not at well, and any other similar pertinent information, including number of acres irrigated, if used for irrigation)

8' Gravel Course ground in Bottom

14
Driller's License Number

John Farrell
Driller's Signature

This form to be prepared by driller, and three copies to be filed by the owner with the County Clerk and Recorder in the county in which the well is located.

Please answer all questions. If not applicable, so state, otherwise the form will be returned.

Original to the County Clerk and Recorder; duplicate to the State Engineer; Triplicate to the Montana Bureau of Mines and Geology and Quadruplicate for the Appropriator.

R-250

1961 335

Water Report
Mary Deane of J. L. Moore
to
The Public

STATE OF MONTANA
County of Lake

Filed on the 30 day of Sept
A. D. 1963 at 2:40 o'clock P. M.

HAZEL KINNICK
County Clerk and Recorder
By D. Kraus
Deputy

\$2.00

RECEIVED
MONTANA
OFFICE OF THE
COMMISSIONER OF
LAND

File No. _____

T. 19 R. 21 S. 18

DUPLICATE

County _____

STATE OF MONTANA
ADMINISTRATOR OF GROUNDWATER CODE
OFFICE OF STATE ENGINEER

RECEIVED
JAN 6 1964

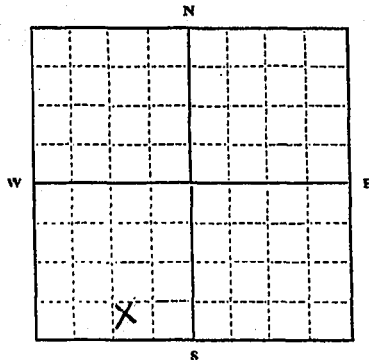
Declaration of Vested Groundwater Rights

(Under Chapter 237, Montana Session Laws, 1961)

STATE ENGINEER

1. Watson Taylor, of Moiese
(Name of Appropriator) (Address) (Town)

County of Lake State of Montana
have appropriated groundwater according to the Montana laws in effect prior to January 1, 1962, as follows:



SE 1/4 SW 1/4 Sec. 18, T. 19, R. 21

Indicate point of appropriation and place of use, if possible. Each small square represents 10 acres.

2. The beneficial use on which the claim is based... house use, garden irrigation, livestock & poultry
3. Date or approximate date of earliest beneficial use; and how continuous the use has been... 1943

4. The amount of groundwater claimed (in miner's inches or gallons per minute)... 10 gallons per minute with present pump

5. If used for irrigation, give the acreage and description of the lands to which water has been applied and name of the owner thereof... 1/2 acre yard garden (appropriator above) fruit trees

6. The means of withdrawing such water from the ground and the location of each well or other means of withdrawal... electric pressure system, under same roof as house

7. The date of commencement and completion of the construction of the well, wells, or other works for withdrawal of groundwater... 1943, exact date unknown

8. The depth of water table... 80 ft.

9. So far as it may be available, the type, size and depth of each well or the general specifications of any other works for the withdrawal of groundwater... drilled, 6 in., 94 ft deep.

10. The estimated amount of groundwater withdrawn each year... approx 2,000,000 gallons

11. The log of formations encountered in the drilling of each well if available... not available

12. Such other information of a similar nature as may be useful in carrying out the policy of this act, including reference to book and page of any county record... Watson Taylor has never been known to be licensed, even by drilling rig


Signature of Owner Watson Taylor
W. Taylor
Date Dec. 30, 1963

Three copies to be filed by the owner with the County Clerk and Recorder of the county in which the well is located.
Please answer all questions. If not applicable, so state, otherwise the form will be returned.

Original to the County Clerk and Recorder; Duplicate to the State Engineer; Triplicate to the Montana Bureau of Mines and Geology, and Quadruplicate for the Appropriator.

R-856 163204

Station of J. Iris Taylor



REPLACEMENT

STATE OF MONTANA
County of Lake,
Filed on the 31 day of Dec
A. D. 1963 at 5:29 clock P.M.
HAZEL KINNICK

County Clerk and Recorder
By M. Kraus
Deputy

300

[Faint, illegible handwritten notes and signatures in the lower right quadrant.]

19

File No. _____

T. 2-15N R. 21W

DUPLICATE

County Lake

STATE OF MONTANA
ADMINISTRATOR OF GROUNDWATER CODE
OFFICE OF STATE ENGINEER

RECEIVED
JAN 14 1964

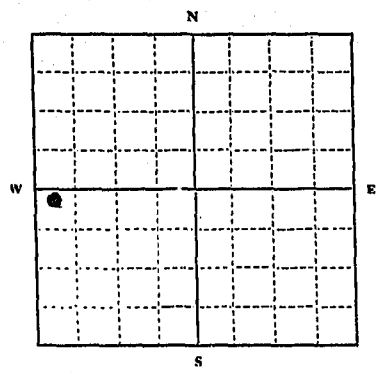
Declaration of Vested Groundwater Rights

(Under Chapter 237, Montana Session Laws, 1961)

STATE ENGINEER

1. Leonard R. Burns, of Moiese Montana
(Name of Appropriator) (Address) (Town)

County of Lake State of Montana
have appropriated groundwater according to the Montana laws in effect prior to January 1, 1962, as follows:



1/4 Sec. T. R.

Indicate point of appropriation and place of use, if possible. Each small square represents 10 acres.

2. The beneficial use on which the claim is based For house hold use, stock; small lawn + shrubs + milk house.

3. Date or approximate date of earliest beneficial use; and how continuous the use has been Bought place in 1946, well drilled many years earlier + been in use continuously.

4. The amount of groundwater claimed (in miner's inches or gallons per minute) 25 gal per minute.

5. If used for irrigation, give the acreage and description of the lands to which water has been applied and name of the owner thereof. For small lawn + shrubs only.

6. The means of withdrawing such water from the ground and the location of each well or other means of withdrawal Pressure pump system.

7. The date of commencement and completion of the construction of the well, wells, or other works for withdrawal of groundwater. Date not available. Pressure system installed in 1948.

8. The depth of water table. 40 feet of water in pipe.

9. So far as it may be available, the type, size and depth of each well or the general specifications of any other works for the withdrawal of groundwater. 1/2 hp pressure tank by mts. shawnee drilled well, 90 ft deep. 1/2 hp bore jet pump.

10. The estimated amount of groundwater withdrawn each year. 500,000 gal

11. The log of formations encountered in the drilling of each well if available. not available

12. Such other information of a similar nature as may be useful in carrying out the policy of this act, including reference to book and page of any county record. none available so far as I know

Signature of Owner Leonard R. Burns

Date Jan. 9 / 64

Three copies to be filed by the owner with the County Clerk and Recorder of the county in which the well is located.

Please answer all questions. If not applicable, so state, otherwise the form will be returned.

Original to the County Clerk and Recorder; Duplicate to the State Engineer; Triplicate to the Montana Bureau of Mines and Geology, and Quadruplicate for the Appropriator.

32176

File No. _____

DUPLICATE

T. B. Burns
County Lake

STATE OF MONTANA
ADMINISTRATOR OF GROUNDWATER CODE
OFFICE OF STATE ENGINEER

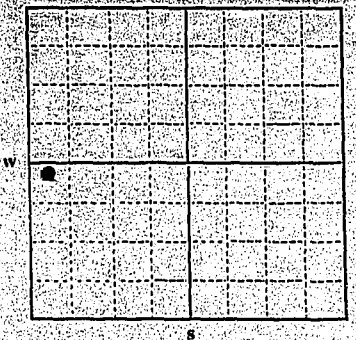
RECEIVED
JAN 14 1964

Declaration of Vested Groundwater Rights

(Under Chapter 237, Montana Session Laws, 1961)

1. Leonard R Burns of Mallev Montana
(Name of Appropriator) (Address) (Town)

County of Lake State of Montana
have appropriated groundwater according to the Montana laws in effect prior to January 1, 1962 as follows:



1/4 Sec. T. R.
Indicate point of appropriation and place of use, if possible. Each small square represents 10 acres.

- 2. The beneficial use on which the claim is based: For household use, flock, small lawn, truck, milk house.
- 3. Date or approximate date of earliest beneficial use, and how continuous the use has been: Bought place in 1944, well drilled many years later & been in use continuously.
- 4. The amount of groundwater claimed (in miner's inches or gallons per minute): 25 gal per minute.
- 5. If used for irrigation, give the acreage and description of the lands to which water has been applied and name of the owner thereof: For small lawn & truck only.
- 6. The means of withdrawing such water from the ground and the location of each well or other means of withdrawal: Pressure pump system.

- 7. The date of commencement and completion of the construction of the well, wells, or other works for withdrawal of groundwater: Date not available. Pressure system installed in 1948.
- 8. The depth of water table: 40 feet of water in pipe.
- 9. So far as it may be available, the type, size and depth of each well or the general specifications of any other works for the withdrawal of groundwater: Very casing! See pipe in well reduced to 1 3/4" to pressure tank in the house. Drilled wells 90 ft deep. 1/2 hp hand pump & pump.
- 10. The estimated amount of groundwater withdrawn each year: 200,000 gal
- 11. The log of formations encountered in the drilling of each well if available: Not available
- 12. Such other information of a similar nature as may be useful in carrying out the policy of this act, including reference to book and page of any county record: None available so far

Signature of Owner: Leonard R Burns
Date: Jan 9 / 64

Three copies to be filed by the owner with the County Clerk and Recorder of the county in which the well is located.
Please answer all questions. If not applicable, so state, otherwise the form will be returned.
Original to the County Clerk and Recorder; Duplicate to the State Engineer; Triplicate to the Montana Bureau of Mines and Geology, and Quadruplicate for the Appropriator.

R911
163728

STATE OF MONTANA

County of Lake, ³³

Filed on the 13 day of Jan

A. D. 1964 at 2:20 o'clock P. M.

HAZEL KINNICK

County Clerk and Recorder

By E. Cowme

Deputy

File No.

T. 19 N. R. 21 S. 19
County Lake

DUPLICATE

STATE OF MONTANA
ADMINISTRATOR OF GROUNDWATER CODE
OFFICE OF STATE ENGINEER

RECEIVED
JAN 6 1964

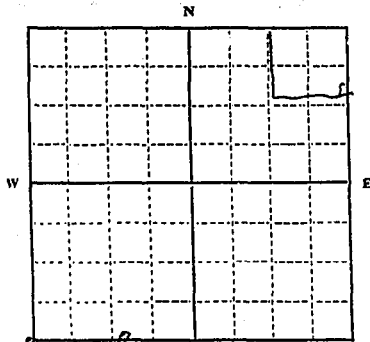
Declaration of Vested Groundwater Rights

(Under Chapter 237, Montana Session Laws, 1961)

STATE ENGINEER

1. School District No. 28, of Ronan
(Name of Appropriator) (Address) (Town)

County of Lake State of Montana
have appropriated groundwater according to the Montana laws in effect prior to January 1, 1962, as follows:



NEPARK
1/4 Sec. 19 T. 19 R. 21

Indicate point of appropriation and place of use, if possible. Each small square represents 10 acres.

2. The beneficial use on which the claim is based.
For use at the Public School at Moiese

3. Date or approximate date of earliest beneficial use; and how continuous the use has been.
January 1946
August 1945 continuous

4. The amount of groundwater claimed (in miner's inches or gallons per minute).
600 gal per hour

5. If used for irrigation, give the acreage and description of the lands to which water has been applied and name of the owner thereof

6. The means of withdrawing such water from the ground and the location of each well or other means of withdrawal.
Well located approximately 100 feet N. E. of school house

7. The date of commencement and completion of the construction of the well, wells, or other works for withdrawal of groundwater.
August 10th, 1945 completed August 26th, 1945

8. The depth of water table.
88 feet

9. So far as it may be available, the type, size and depth of each well or the general specifications of any other works for the withdrawal of groundwater.
drilled 108 feet to bottom four inch casing

10. The estimated amount of groundwater withdrawn each year.
100,00 gallons

11. The log of formations encountered in the drilling of each well if available.
Coarse gravel 30 ft;
45 ft. of clay silt solid but easy to drill; 20 ft. fine gravel and sand very hard packed dry to 95 ft.; some water at 95 ft. 10 ft. to hit coarse gravel and more water 3 ft. struck clay at 108 ft. water raised twenty feet in pipe.

12. Such other information of a similar nature as may be useful in carrying out the policy of this act, including reference to book and page of any county record

School District No. 28, Lake County
Signature of Owner

Clerk

Date Dec. 31, 1963

Three copies to be filed by the owner with the County Clerk and Recorder of the county in which the well is located.

Please answer all questions. If not applicable, so state, otherwise the form will be returned.


Original to the County Clerk and Recorder; Duplicate to the State Engineer; Triplicate to the Montana Bureau of Mines and Geology, and Quadruplicate for the Appropriator.

24375

R-815

163223

School District #28



STATE OF MONTANA

County of Lake,

Filed on the 31 day of Dec

A. D. 1963 at 5:48 o'clock P.M

HAZEL KINNICK

County Clerk and Recorder

By M. Kraus

Deputy

File No.

T. 19N R. 21W
County Lake

DUPLICATE

STATE OF MONTANA
ADMINISTRATOR OF GROUNDWATER CODE
OFFICE OF STATE ENGINEER

RECEIVED
DEC 27 1963

Declaration of Vested Groundwater Rights

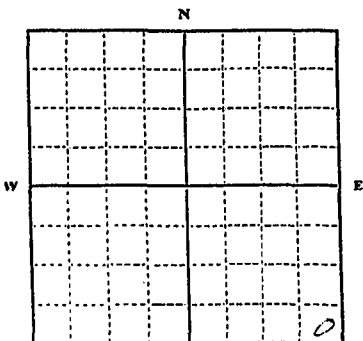
(Under Chapter 237, Montana Session Laws, 1961)

STATE ENGINEER

1. L. M. Burrell, of Maliss
(Name of Appropriator) (Address) (Town)

County of Lake State of Mont

have appropriated groundwater according to the Montana laws in effect prior to January 1, 1962, as follows:



Sec. 20 T. 19. R. 21

Indicate point of appropriation and place of use, if possible. Each small square represents 10 acres.

2. The beneficial use on which the claim is based. House hold & Stock water

3. Date or approximate date of earliest beneficial use; and how continuous the use has been. 1944
constant use

4. The amount of groundwater claimed (in miner's inches or gallons per minute). 8.50 gal per minute

5. If used for irrigation, give the acreage and description of the lands to which water has been applied and name of the owner thereof. None

6. The means of withdrawing such water from the ground and the location of each well or other means of withdrawal. Electric pump

7. The date of commencement and completion of the construction of the well, wells, or other works for withdrawal of groundwater. 1944

8. The depth of water table. 312 ft.

9. So far as it may be available, the type, size and depth of each well or the general specifications of any other works for the withdrawal of groundwater. 6 in. casing 312 ft. deep

10. The estimated amount of groundwater withdrawn each year. 157,200 gal.

11. The log of formations encountered in the drilling of each well if available. None kept

12. Such other information of a similar nature as may be useful in carrying out the policy of this act, including reference to book and page of any county record.

Signature of Owner L. M. Burrell

Date Dec 23 1963

Three copies to be filed by the owner with the County Clerk and Recorder of the county in which the well is located.

Please answer all questions. If not applicable, so state, otherwise the form will be returned.

Original to the County Clerk and Recorder; Duplicate to the State Engineer; Triplicate to the Montana Bureau of Mines and Geology, and Quadruplicate for the Appropriator.

R-447

1627-17

Water Report
L. H. Burrell
to
The Public

STATE OF MONTANA

County of Lake,

Filed on the 23rd day of Dec^r
A. D. 1963 at 2:55 o'clock P. M.

HAZEL KINNICK
County Clerk and Recorder

By M. Kraus
Deputy

Q 200

GV

Approved Stock Form—State Publ.

Helena, Montana—41921

File No.

T. 19^N R. 21^W 21

DUPLICATE

County Lake

STATE OF MONTANA
ADMINISTRATOR OF GROUNDWATER CODE
OFFICE OF STATE ENGINEER

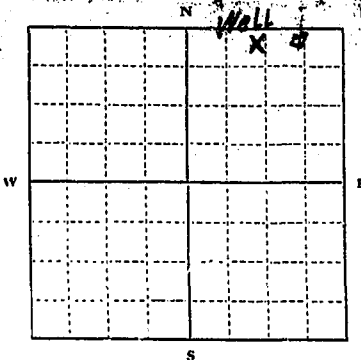
Declaration of Vested Groundwater Rights

(Under Chapter 237, Montana Session Laws, 1961)

RECEIVED
DEC 30 1963
STATE ENGINEER

1. MILTON E. SCHOONOVER, of Moiese
(Name of Appropriator) (Address) (Town)
County of Lake State of MONTANA

have appropriated groundwater according to the Montana laws in effect prior to January 1, 1962, as follows:



2. The beneficial use on which the claim is based
HOUSE WATER, STOCK WATER & IRRIGATING

3. Date or approximate date of earliest beneficial use; and how continuous the use has been
Sept 1916

4. The amount of groundwater claimed (in miner's inches or gallons per minute)
4 gal

5. If used for irrigation, give the acreage and description of the lands to which water has been applied and name of the owner thereof

6. The means of withdrawing such water from the ground and the location of each well or other means of withdrawal
Electric Pump

NE 1/4 Sec. 21 T. 19 R. 21

Indicate point of appropriation and place of use, if possible. Each small square represents 10 acres.

7. The date of commencement and completion of the construction of the well, wells, or other works for withdrawal of groundwater
1916

8. The depth of water table
80 ft.

9. So far as it may be available, the type, size and depth of each well or the general specifications of any other works for the withdrawal of groundwater
Drilled 6 in casing 154 ft deep.

10. The estimated amount of groundwater withdrawn each year
48900 gal

11. The log of formations encountered in the drilling of each well if available
Top clay - Rock - Black sand & gravel

12. Such other information of a similar nature as may be useful in carrying out the policy of this act, including reference to book and page of any county record

Signature of Owner Milton Schoonover
Date Dec 24, 1963

Three copies to be filed by the owner with the County Clerk and Recorder of the county in which the well is located.

Please answer all questions. If not applicable, so state, otherwise the form will be returned.

Original to the County Clerk and Recorder; Duplicate to the State Engineer; Triplicate to the Montana Bureau of Mines and Geology, and Quadruplicate for the Appropriator.

16581

R-538

162850

Water Report
Milton C. Schoonover
to
The Public

STATE OF MONTANA
County of Lake,
Filed on the 27 day of Dec
A. D. 1963 at 3:00 o'clock P. M.
E. W. KINNICK
County Clerk and Recorder
By M. Kraus Deputy
200

File No.

T. 19th R. 21st

DUPLICATE

County Lake

STATE OF MONTANA
ADMINISTRATOR OF GROUNDWATER CODE
OFFICE OF STATE ENGINEER

RECEIVED
JAN 8 1964
STATE ENGINEER

Notice of Completion of Groundwater Appropriation
Without Well

(Under Chapter 237 Montana Session Laws, 1961)

Date of Appropriation of Groundwater.....

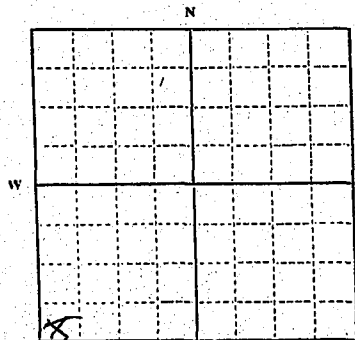
M. L. Kingery and
Owner Grace Kingery Address Moiese, Montana

Contractor (if any) none

Address of Contractor --

Date Started..... Date Completed.....

Describe means of obtaining groundwater without a well "as by sub-irrigation and other natural processes". Include depth to water when applicable. pipd from spring situate in the Southwest corner of the SW¹/₄SW¹/₄ of Section Twenty-two (22), Township Ninethan (19) North, Range Twenty-one (21) West, MPM. said land being owned by Wesley Coleman and he having granted perpetual easement to appropriation of said spring and pipeline.



SW¹/₄SW¹/₄ Sec. 22 T. 19 R. 21

Indicate point of appropriation and place of use, if possible.

Quantity of water developed and used with explanation of method used to measure or estimate such amount. If use is intermittent

estimate approximate lengths of periods of use. quantity estimated as 200 gallons per minute, use is constant for household, domestic use and stock water with addition summer irrigation of yard and garden.

Signature of Owner M. L. Kingery
Grace Kingery

Date November 1, 1963.

This form to be prepared by contractor (if any), otherwise by the owner.

Three copies of this notice are to be filed with the County Clerk and Recorder of the county in which the works are located.

Please answer all questions. If not applicable, so state, otherwise the form will be returned.

Original to the County Clerk and Recorder; duplicate to the State Engineer; Triplicate to the Montana Bureau of Mines and Geology and Quadruplicate for the Appropriator.

27025

R 384

167605

STATE OF MONTANA

County of Lake,

Filed on the 18 day of Dec
A. D. 1963 at 2:25 o'clock PM

HAZEL KINNICK
County Clerk and Recorder

By [Signature] Deputy

GW

Approved Stock Form—State Publishing Co., Helena, Montana—42234

24

File No.

T 19 N R 21

DUPLICATE

County

STATE OF MONTANA
ADMINISTRATOR OF GROUNDWATER CODE
OFFICE OF STATE ENGINEER

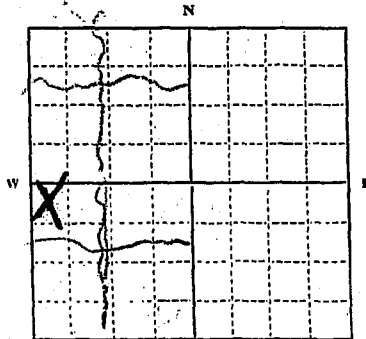
RECEIVED
JAN 2 1964

Declaration of Vested Groundwater Rights STATE ENGINEER

(Under Chapter 237, Montana Session Laws, 1961)

John Edward Mary DeWolf of *Proctor*
Name of Appropriator, (Address) (Town)

County of *John* State of *Mont*
have appropriated groundwater according to the Montana laws in effect prior to January 1, 1962, as follows:



N.W. 5.W. 24^s 19 21
Sec. T. R.

Indicate point of appropriation and place of use, if possible. Each small square represents 10 acres.

2. The beneficial use on which the claim is based *house*

3. Date or approximate date of earliest beneficial use; and how continuous the use has been *1958*
since the above date

4. The amount of groundwater claimed (in miner's inches or gallons per minute) *10*

5. If used for irrigation, give the acreage and description of the lands to which water has been applied and name of the owner thereof

6. The means of withdrawing such water from the ground and the location of each well or other means of withdrawal *prairie*

7. The date of commencement and completion of the construction of the well, wells, or other works for withdrawal of groundwater. *1958*

8. The depth of water table *40 feet*

9. So far as it may be available, the type, size and depth of each well or the general specifications of any other works for the withdrawal of groundwater. *18 inch casing*

10. The estimated amount of groundwater withdrawn each year. *60000*

11. The log of formations encountered in the drilling of each well if available. *none*

12. Such other information of a similar nature as may be useful in carrying out the policy of this act, including reference to book and page of any county record

Signature of Owner *John Edward Mary DeWolf*

Date

Three copies to be filed by the owner with the County Clerk and Recorder of the county in which the well is located.

Please answer all questions. If not applicable, so state, otherwise the form will be returned.

Original to the County Clerk and Recorder; Duplicate to the State Engineer; Triplicate to the Montana Bureau of Mines and Geology, and Quadruplicate for the Appropriator.

17463

R-656

169991
Water Report

John P. Scott
Mary A. Scott
TO
The Public

STATE OF MONTANA
County of Lincoln
Filed on the 30th day of
A. D. 1963 at 3:30 P. M.
[Signature]
County Clerk and Recorder
By _____ Deput

GV

025

File No. _____

T. 19^N R. 21^W

DUPLICATE

County _____

STATE OF MONTANA
ADMINISTRATOR OF GROUNDWATER CODE
OFFICE OF STATE ENGINEER

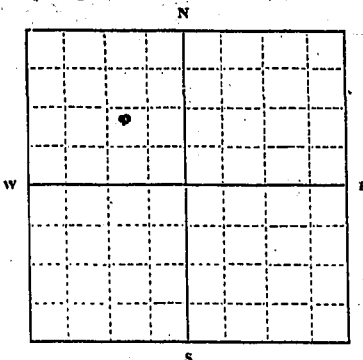
RECEIVED
JAN 6 1964

Declaration of Vested Groundwater Rights

(Under Chapter 237, Montana Session Laws, 1961)

STATE ENGINEER

1. Lila B. Evans, of Charlo
(Name of Appropriator) (Address) (Town)
County of: Lake State of: Montana
have appropriated groundwater according to the Montana laws in effect prior to January 1, 1962, as follows:



SE 1/4 NW Sec. 25 T. 19 N. R. 21 W.

Indicate point of appropriation and place of use, if possible. Each small square represents 10 acres.

- The beneficial use on which the claim is based Drinking water & livestock water
- Date or approximate date of earliest beneficial use; and how continuous the use has been Sept 1945 every day since
- The amount of groundwater claimed (in miner's inches or gallons per minute) 1 1/2 gal per minute
- If used for irrigation, give the acreage and description of the lands to which water has been applied, and name of the owner thereof yard irrigation Lila B. Evans & Ray Evans
- The means of withdrawing such water from the ground and the location of each well or other means of withdrawal electric pump
- The date of commencement and completion of the construction of the well, wells, or other works for withdrawal of groundwater Sept 1st 1945 to Sept 15, 1945
- The depth of water table 30 ft
- So far as it may be available, the type, size and depth of each well or the general specifications of any other works for the withdrawal of groundwater 1 1/2 inch well 100 ft deep from casing at bottom for 20 ft. Top casing 2 in.
- The estimated amount of groundwater withdrawn each year 54,750 gal
- The log of formations encountered in the drilling of each well if available Clay rock sand & gravel
- Such other information of a similar nature as may be useful in carrying out the policy of this act, including reference to book and page of any county record

Signature of Owner Lila B. Evans
Date Dec 27 1963

Three copies to be filed by the owner with the County Clerk and Recorder of the county in which the well is located.

Please answer all questions. If not applicable, so state, otherwise the form will be returned.


Original to the County Clerk and Recorder; Duplicate to the State Engineer; Triplicate to the Montana Bureau of Mines and Geology, and Quadruplicate for the Appropriator.

24250

R749

163092

Lila B. Evans
To
The Public



STATE OF MONTANA
County of Lake,
Filed on the 31 day of Dec
A. D. 1963 at 10:20'clock P.M.
HAZEL KINNICK
County Clerk and Recorder
By E. Cowman
Deputy

25

File No. _____

T. 19^N R. 21^W

DUPLICATE

County _____

STATE OF MONTANA
ADMINISTRATOR OF GROUNDWATER CODE
OFFICE OF STATE ENGINEER

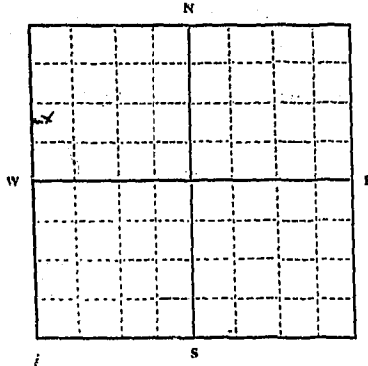
RECEIVED
JAN 2 1964
STATE ENGINEER

Declaration of Vested Groundwater Rights

(Under Chapter 237, Montana Session Laws, 1961)

A.A. Vestgaard & Albertina Vestz of Chaska
(Name of Appropriator) (Address) (Town)
County of Sible State of Montana

have appropriated groundwater according to the Montana laws in effect prior to January 1, 1962, as follows:



Sec. 25, T. 19, R. 21

Indicate point of appropriation and place of use, if possible. Each small square represents 10 acres.

2. The beneficial use on which the claim is based house & field

3. Date or approximate date of earliest beneficial use; and how continuous the use has been 1943

4. The amount of groundwater claimed (in miner's inches or gallons per minute) 300 gpm

5. If used for irrigation, give the acreage and description of the lands to which water has been applied and name of the owner thereof

6. The means of withdrawing such water from the ground and the location of each well or other means of withdrawal power pump

7. The date of commencement and completion of the construction of the well, wells, or other works for withdrawal of groundwater 20 years

8. The depth of water table 2.68 feet water with in 40 feet of top

9. So far as it may be available, the type, size and depth of each well or the general specifications of any other works for the withdrawal of groundwater.

10. The estimated amount of groundwater withdrawn each year 2,728,000

11. The log of formations encountered in the drilling of each well if available.

12. Such other information of a similar nature as may be useful in carrying out the policy of this act, including reference to book and page of any county record.

Signature of Owner A.A. Vestgaard & Albertina Vestz
Date _____

Three copies to be filed by the owner with the County Clerk and Recorder of the county in which the well is located.

Please answer all questions. If not applicable, so state, otherwise the form will be returned.

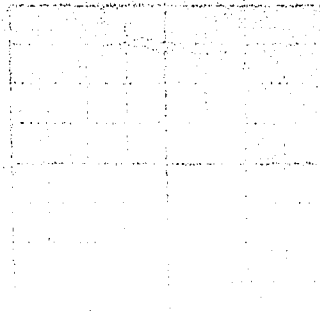
Original to the County Clerk and Recorder; Duplicate to the State Engineer; Triplicate to the Montana Bureau of Mines and Geology, and Quadruplicate for the Appropriator.

17393

R586

162908

a a Hertz
Albertina Hertz
to
the Public



STATE OF MONTANA

County of Lake

Filed on the 30 day of Dec

A. D. 1903 at 11:05 A.M.

HAZEL KINNICK

County Clerk and Recorder

200 Cowan

Deputy

GW

Approved Stock Form—State Fishing Co., Helena, Montana—42134

No. _____

T 19 N R 21

DUPLICATE

County Lake

STATE OF MONTANA
ADMINISTRATOR OF GROUNDWATER CODE
OFFICE OF STATE ENGINEER

Declaration of Vested Groundwater Rights

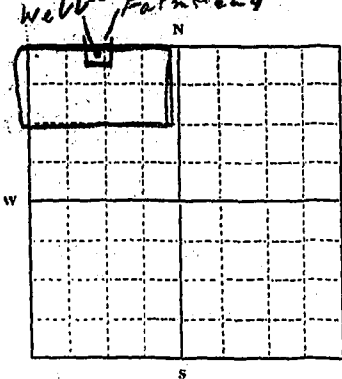
(Under Chapter 237, Montana Session Laws, 1961)

RECEIVED
JAN 10 1964

STATE ENGINEER

1. Henry Zupnik, of R # 1 - Charlo
(Name of Appropriator) (Address) (Town)

County of Lake State of Montana
have appropriated groundwater according to the Montana laws in effect prior to January 1, 1962, as follows:



N₂W₂

1/4 Sec. 25 T. 19 R. 21.

Indicate point of appropriation and place of use, if possible. Each small square represents 10 acres.

2. The beneficial use on which the claim is based: Household and livestock.

3. Date or approximate date of earliest beneficial use; and how continuous the use has been: 1945

4. The amount of groundwater claimed (in miner's inches or gallons per minute): 350 gallons per minute

5. If used for irrigation, give the acreage and description of the lands to which water has been applied and name of the owner thereof

Not used for irrigation

6. The means of withdrawing such water from the ground and the location of each well or other means of withdrawal: Electric pump
6 inch casing - 380 feet deep.

7. The date of commencement and completion of the construction of the well, wells, or other works for withdrawal of groundwater: 1945

8. The depth of water table: 80 feet

9. So far as it may be available, the type, size and depth of each well or the general specifications of any other works for the withdrawal of groundwater: Drilled well 6 inch casing drill 380 feet.

10. The estimated amount of groundwater withdrawn each year: 650,000 gallons

11. The log of formations encountered in the drilling of each well if available: None available

12. Such other information of a similar nature as may be useful in carrying out the policy of this act, including reference to book and page of any county record: None available.

Signature of Owner

Henry Zupnik
Henry Zupnik

Date: December 31, 1963

Three copies to be filed by the owner with the County Clerk and Recorder of the county in which the well is located.

Please answer all questions. If not applicable, so state, otherwise the form will be returned.

Original to the County Clerk and Recorder; Duplicate to the State Engineer; Triplicate to the Montana Bureau of Mines and Geology, and Quadruplicate for the Appropriator.

28962

R886

163271

STATE OF MONTANA,

County of Lake,

Filed on the 3 day of Jan

A. D. 1964 at 4:32 o'clock P. M.

HAZEL KINNICK

County Clerk and Recorder

By E. Cowman

Deputy