

129841

RECORDED
INDEXED
COMPILED

12

STATE OF MONTANA } 53.
COUNTY OF LEWIS & CLARK

I hereby certify that the within in-
strument was filed in my office on
this 1 day of March
A.D. 1962 at 55 min. past
8 o'clock A.M.

Records of Lewis & Clark
County, State of Montana.

John L. Smith
County Recorder

by C. Lyndes
Deputy

2.00

File No.

T. 19N R. 7W

DUPLICATE

County Lewis & Clark

STATE OF MONTANA
ADMINISTRATOR OF GROUNDWATER CODE
OFFICE OF STATE ENGINEER

Declaration of Vested Groundwater Rights

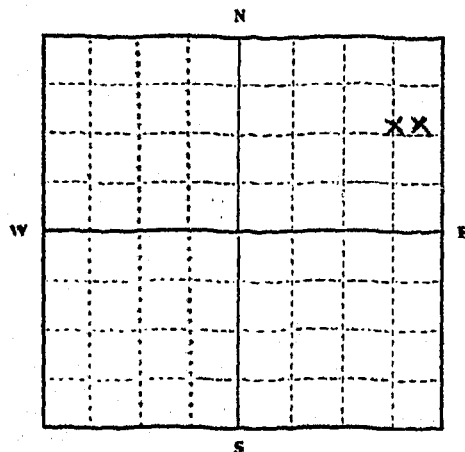
(Under Chapter 237, Montana Session Laws, 1961)

RECEIVED
JAN 10 1964

STATE ENGINEER

1. R. Grant Costley, of Augusta
(Name of Appropriator) (Address) (Town)

County of Lewis and Clark State of Montana
have appropriated groundwater according to the Montana laws in effect prior to January 1, 1962, as follows:



NE 1/4 NE 1/4 Sec. 11 T. 19N R. 7W

Indicate point of appropriation and place of use, if possible. Each small square represents 10 acres.

2. The beneficial use on which the claim is based
Livestock Water
3. Date or approximate date of earliest beneficial use; and how continuous the use has been 1887, completely continuous
4. The amount of groundwater claimed (in miner's inches or gallons per minute) 3 gallons per minute
5. If used for irrigation, give the acreage and description of the lands to which water has been applied and name of the owner thereof
none
6. The means of withdrawing such water from the ground and the location of each well or other means of withdrawal
gravity flow springs, two springs come together for a common flow

7. The date of commencement and completion of the construction of the well, wells, or other works for withdrawal of groundwater none
8. The depth of water table flowing springs
9. So far as it may be available, the type, size and depth of each well or the general specifications of any other works for the withdrawal of groundwater none
10. The estimated amount of groundwater withdrawn each year 157,000
11. The log of formations encountered in the drilling of each well if available none
12. Such other information of a similar nature as may be useful in carrying out the policy of this act, including reference to book and page of any county record none

Signature of Owner

R. Grant Costley

Date December 24, 1963

Three copies to be filed by the owner with the County Clerk and Recorder of the county in which the well is located.

Please answer all questions. If not applicable, so state, otherwise the form will be returned.

Original to the County Clerk and Recorder; Duplicate to the State Engineer; Triplicate to the Montana Bureau of Mines and Geology, and Quadruplicate for the Appropriator.

29028

152122

STATE OF MONTANA }
COUNTY OF LEWIS & CLARK }

I hereby certify that the within instrument was filed in my office on this 2 day of Jan A.D. 1964 at 4:45 P.M.

Records of Lewis & Clark County, State of Montana

William L. Loomis

County Clerk

W. L. Loomis

Deputy

File No. _____

T 19N R. 7W

DUPLICATE

County Lewis and Clark

STATE OF MONTANA
ADMINISTRATOR OF GROUNDWATER CODE
OFFICE OF STATE ENGINEER

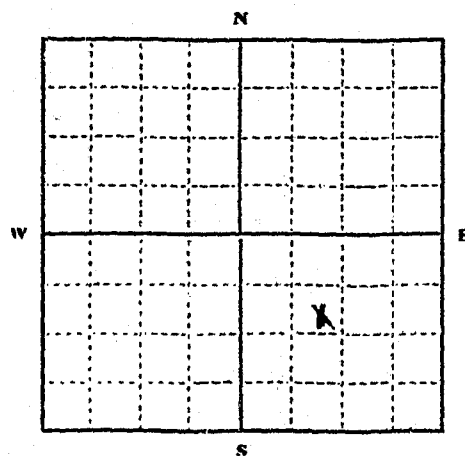
Declaration of Vested Groundwater Rights

(Under Chapter 237, Montana Session Laws, 1961)

RECEIVED
JAN 6 1964

STATE ENGINEER

1. Sarah Ann Miller, formerly Sarah Ann Chisholm Augusta
(Name of Appropriator) (Address) (Town)
County of Lewis and Clark State of Montana
have appropriated groundwater according to the Montana laws in effect prior to January 1, 1962, as follows:



NW 1/4 Sec. 12 T 19N R. 7W

Indicate point of appropriation
and place of use, if possible. Each
small square represents 10 acres.

2. The beneficial use on which the claim is based Livestock Water
3. Date or approximate date of earliest beneficial use; and how continuous the use has been 1887, completely continuous
4. The amount of groundwater claimed (in miner's inches or gallons per minute) 2 1/2 gallons per minute
5. If used for irrigation, give the acreage and description of the lands to which water has been applied and name of the owner thereof none
6. The means of withdrawing such water from the ground and the location of each well or other means of withdrawal 24 inch Galvanized culvert, 125 feet plastic pipe to water tank
7. The date of commencement and completion of the construction of the well, wells, or other works for withdrawal of groundwater August, 1962
8. The depth of water table gravity flow spring
9. So far as it may be available, the type, size and depth of each well or the general specifications of any other works for the withdrawal of groundwater 24 inch Galvanized culvert, 125 feet plastic pipe to water tank
10. The estimated amount of groundwater withdrawn each year 131,400 gallons
11. The log of formations encountered in the drilling of each well if available none
12. Such other information of a similar nature as may be useful in carrying out the policy of this act, including reference to book and page of any county record none

Signature of Owner Sarah Ann Chisholm MillerDate December 21, 1963

Three copies to be filed by the owner with the County Clerk and Recorder of the county in which the well is located.

Please answer all questions. If not applicable, so state, otherwise the form will be returned.

Original to the County Clerk and Recorder; Duplicate to the State Engineer; Triplicate to the Montana Bureau of
Mines and Geology, and Quadruplicate for the Appropriator.

24414

151586

INDEXED
RECORDED
SERIALIZED

STATE OF MONTANA
COUNTY OF LEWIS & CLARK

I hereby certify that the within in-
strument was filed in my office on
this 31st day of Dec.
A.D. 1963
12th day of Dec.
County State of Montana

Shelley Daniel
County Recorder
Norma Kelley
Deputy
2.00

File No.

DUPLICATE

T. 19N R. 7W

County Lewis & Clark

STATE OF MONTANA
ADMINISTRATOR OF GROUNDWATER CODE
OFFICE OF STATE ENGINEER

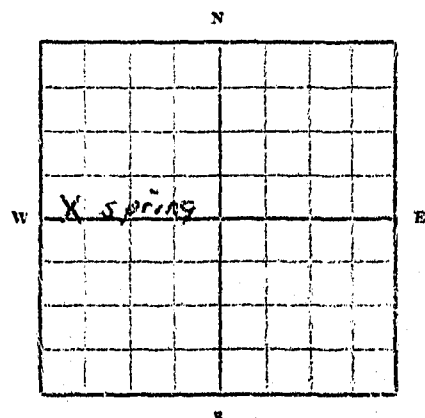
RECEIVED
DEC 18 1963

Declaration of Vested Groundwater Rights

(Under Chapter 237, Montana Session Laws, 1961)

STATE ENGINEER

1. TEE BAR RANCH CO, of Augusta
(Name of Appropriator) (Address) (Town)
County of LEWIS & CLARK State of Montana
have appropriated groundwater according to the Montana laws in effect prior to January 1, 1962, as follows:



SW 1/4 NW 1/4 Sec 12 T19N R7W

Indicate point of appropriation
and place of use, if possible.
Each small square represents 10
acres.

2. The beneficial use on which the claim is based for stock
water.
3. Date or approximate date of earliest beneficial use; and how continuous the use has been 1870
continuous use
4. The amount of groundwater claimed (in miner's inches or gallons per minute) 5991 per minute.
5. If used for irrigation, give the acreage and description of the lands to which water has been applied and name of the owner thereof Not used for irrigation.
6. The means of withdrawing such water from the ground and the location of each well or other means of withdrawal natural
flowing spring in the SW 1/4 NW 1/4
Sec 12 T19N R7W
7. The date of commencement and completion of the construction of the well, wells, or other works for withdrawal of groundwater spring natural flow used since
1870.
8. The depth of water table surface level
9. So far as it may be available, the type, size and depth of each well or the general specifications of any other works for the withdrawal of groundwater undeveloped natural
flowing spring.
10. The estimated amount of groundwater withdrawn each year 4,453,000 gal.
11. The log of formations encountered in the drilling of each well if available no log
formations available
12. Such other information of a similar nature as may be useful in carrying out the policy of this act, including reference to book and page of any county record no other information
available.

Signature of Owner

Lee Bar Ranch Co
by Roland Mosher
Date Dec 11, 1963

Three copies to be filed by the owner with the County Clerk and Recorder of the county in which the well is located.

Please answer all questions. If not applicable, so state, otherwise the form will be returned.

Original to the County Clerk and Recorder; duplicate to the State Engineer; Triplicate to the School of Mines and Quadruplicate for the Appropriator.

10080

Indexed
Filed
March 1963

120896

STATE OF MONTANA
COUNTY OF LEWIS & CLARK

I hereby certify that the within in-
strument is a true and correct copy of the
original as the same appears in the office on
this 16th day of March A.D. 1963
at Helena, Montana

[Signature]
County Clerk

[Signature]
Deputy

File No. _____

T 19N R 7W

DUPLICATE

County Lewis and Clark

STATE OF MONTANA
ADMINISTRATOR OF GROUNDWATER CODE
OFFICE OF STATE ENGINEER

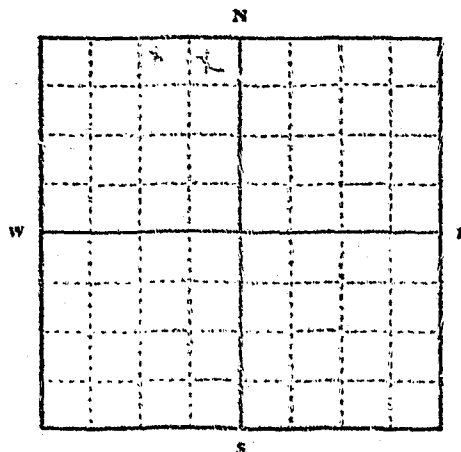
Declaration of Vested Groundwater Rights

(Under Chapter 237, Montana Session Laws, 1961)

RECEIVED
JAN 10 1964

STATE ENGINEER

1. R. Grant Contley, of Augusta
(Name of Appropriator) (Address) (Town)
County of Lewis and Clark State of Montana
have appropriated groundwater according to the Montana laws in effect prior to January 1, 1962, as follows:



NE 1/4 Sec. 13 T19N R. 7W

Indicate point of appropriation and place of use, if possible. Each small square represents 10 acres.

2. The beneficial use on which the claim is based
Livestock Water
3. Date or approximate date of earliest beneficial use; and how continuous the use has been 1887, completely continuous
4. The amount of groundwater claimed (in miner's inches or gallons per minute). 2 gallons per minute
5. If used for irrigation, give the acreage and description of the lands to which water has been applied and name of the owner thereof
none
6. The means of withdrawing such water from the ground and the location of each well or other means of withdrawal
Catch basin and pipe to water tank
7. The date of commencement and completion of the construction of the well, wells, or other works for withdrawal of groundwater August 1962
8. The depth of water table gravity flowing spring
9. So far as it may be available, the type, size and depth of each well or the general specifications of any other works for the withdrawal of groundwater 18 inch ~~metal~~ culvert and 135 feet of plastic pipe to water tank.
concrete
10. The estimated amount of groundwater withdrawn each year 157,000
11. The log of formations encountered in the drilling of each well if available none
12. Such other information of a similar nature as may be useful in carrying out the policy of this act, including reference to book and page of any county record none

Signature of Owner

R. Grant Contley
Date December 24, 1963

Three copies to be filed by the owner with the County Clerk and Recorder of the county in which the well is located.

Please answer all questions. If not applicable, so state, otherwise the form will be returned.

Original to the County Clerk and Recorder; Duplicate to the State Engineer; Triplicate to the Montana Bureau of Mines and Geology, and Quadruplicate for the Appropriator.

29027

152121

RECORDED
INDEXED
FILED

STATE OF MONTANA } 98.
COUNTY OF LEWIS & CLARK

I hereby certify that the within in-
strument was filed in my office on
this 8 day of Jan
A.D. 1964 at 40 min. past
2 o'clock P. M.

Records of Lewis & Clark
County, State of Montana

John J. Smith
County Recorder

By M. L. Liss
Deputy

s2-9d

File No. _____

T. 19N R. 7W

DUPLICATE

County Levi and Clark

STATE OF MONTANA
ADMINISTRATOR OF GROUNDWATER CODE
OFFICE OF STATE ENGINEER

RECEIVED
JAN 6 1964

STATE ENGINEER

Notice of Completion of Groundwater Appropriation
Without Well

(Under Chapter 237 Montana Session Laws, 1961)

Date of Appropriation of Groundwater August, 1962Owner Sarah Ann Miller / formerly Sarah Ann Chisholm Address Augusta, MontanaContractor (if any) none

Address of Contractor _____

Date Started Aug. 1962 Date Completed Aug. 1962

Describe means of obtaining groundwater without a well "as by sub-irrigation and other natural processes". Include depth to water when applicable. 4 feet to water level, 8 ft. Cal. culvert placed into ground and 95 feet of 1 inch plastic pipe to water tank

No. 2, 20 inch Concrete Culvert - 4 ft. deep, water 2 ft. below ground and has 135 feet of 1 1/2 inch plastic pipe to water tank.

Quantity of water developed and used with explanation of method used to measure or estimate such amount. If use is intermittent

estimate approximate lengths of periods of use 15 gallons per hour

continuous use, measured into bucket and timed.

No. 2, 2 gallons per minute, measured into bucket and timed.

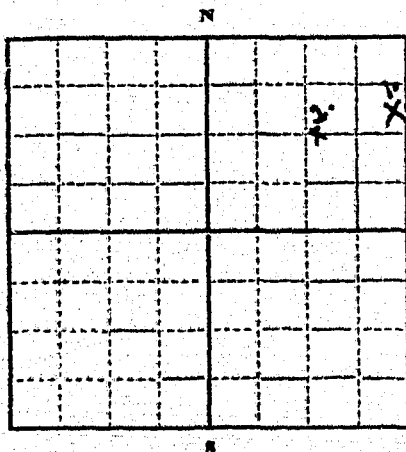
Signature of Owner Sarah Ann Chisholm MillerDate December 24, 1963

This form to be prepared by contractor (if any), otherwise by the owner.

Three copies of this notice are to be filed with the County Clerk and Recorder of the county in which the works are located.

Please answer all questions. If not applicable, so state, otherwise the form will be returned.

Original to the County Clerk and Recorder; duplicate to the State Engineer; Triplicate to the Montana Bureau of Mines and Geology and Quadruplicate for the Appropriator.



NE 1/4 NE 1/4 Sec. 13, T.19N R. 7W
Indicate point of appropriation
and place of use, if possible.

24408

151580

STATE OF MONTANA
COUNTY OF LEWIS & CLARK

I hereby certify that the within in-
strument was filed in my office on
this 31 day of June
A.D. 1903 at 56 minutes past
11 o'clock A.M.
County Clerk of Lewis & Clark
County, State of Montana

Indexed
Recorded
Compared

John A. Smith
County Recorder
Norman Kelley
Deputy
200

File No.

T19N R7E

DUPLICATE

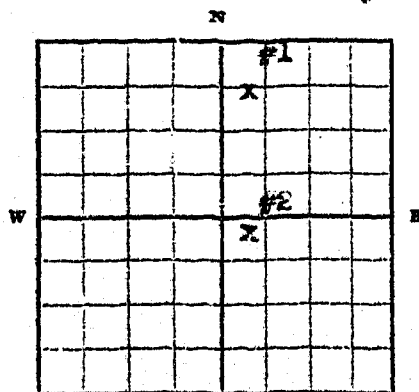
County Lewis & Clark

STATE OF MONTANA
ADMINISTRATOR OF GROUNDWATER CODE
OFFICE OF STATE ENGINEER

Declaration of Vested Groundwater Rights

(Under Chapter 237, Montana Session Laws, 1961)

1. Gilman H. & Susanne A. Michouse, of Augusta,
(Name of Appropriator) (Address) (Town)
County of Lewis & Clark State of Montana
have appropriated groundwater according to the Montana laws in effect prior to January 1, 1962, as follows:



#1 NW 1/4 Sec. 15 T19N R7W
#2 NW 1/4 Sec. 15 T19N R7W
1/4 Sec. T. R.

Indicate point of appropriation
and place of use, if possible.
Each small square represents 10
acres.

2. The beneficial use on which the claim is based domestic, livestock, garden, lawn, and trees.
3. Date or approximate date of earliest beneficial use; and how continuous the use has been #1 Oct. 3, 1910 use has been continuous. #2 May, 1937 use has been part time.
4. The amount of groundwater claimed (in miner's inches or gallons per minute) #1 15 gals. per minute.
#2 15 gals. per minute.
5. If used for irrigation, give the acreage and description of the lands to which water has been applied and name of the owner thereof not applicable.
6. The means of withdrawing such water from the ground and the location of each well or other means of withdrawal
#1 Windmill & pump in pasture.
#2 Gasoline powered pump in pasture.
7. The date of commencement and completion of the construction of the well, wells, or other works for withdrawal of groundwater #1 Oct. 3, 1910.
#2 May, 1937.
8. The depth of water table ~~100~~ #1 AND #2 approximately forty feet.
9. So far as it may be available, the type, size and depth of each well or the general specifications of any other works for the withdrawal of groundwater #1 drilled with six inch casing, forty feet deep. #2 dug thirty feet deep.
10. The estimated amount of groundwater withdrawn each year #1 four gallons per minute.
#2 two gallons per minute.
11. The log of formations encountered in the drilling of each well if available none available.
12. Such other information of a similar nature as may be useful in carrying out the policy of this act, including reference to book and page of any county record none available.

Signature of Owner Susanne A. Michouse

Date 3/1/62

Three copies to be filed by the owner with the County Clerk and Recorder of the county in which the well is located.

Please answer all questions. If not applicable, so state, otherwise the form will be returned.

Original to the County Clerk and Recorder; duplicate to the State Engineer; Triplicate to the School of Mines and Quadruplicate for the Appropriator.

INDEXED
Recorded
Compared

8129840

STATE OF MONTANA
COUNTY OF LEWIS & CLARK } 35.

I hereby certify that the within instrument was filed in my office on this 1st day of March A.D. 1962 at 50 min. past 8 o'clock P.M.

Records of Lewis & Clark County, State of Montana.

John D. Smith
County Recorder
C. Lipido
Deputy

2.00

File No. _____

T 19N R 7W

DUPLICATE

County Lewis and Clark

STATE OF MONTANA
ADMINISTRATOR OF GROUNDWATER CODE
OFFICE OF STATE ENGINEER

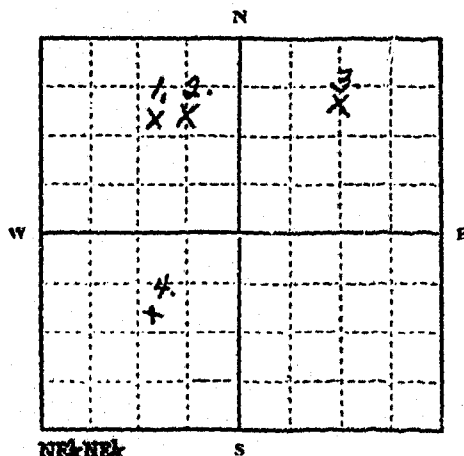
Declaration of Vested Groundwater Rights

(Under Chapter 237, Montana Session Laws, 1961)

RECEIVED
JAN 8 1964

STATE ENGINEER

1 Sarah Ann Miller, formerly Sarah Ann Chisholm Augusta
(Name of Appropriator) (Address) (Town)
County of Lewis and Clark State of Montana
have appropriated groundwater according to the Montana laws in effect prior to January 1, 1962, as follows:



NE 1/4 Sec. 16
NE 1/4 Sec. 16

NE 1/4 Sec. 16, T.19N R. 7W.

Indicate point of appropriation
and place of use, if possible. Each
small square represents 10 acres.

2. The beneficial use on which the claim is based
Livestock Water
3. Date or approximate date of earliest beneficial use; and how continuous the use has been 1887 completely continuous
4. The amount of groundwater claimed (in miner's inches or gallons per minute) No. 1 - 10 gallons; No. 2 - 10 gallons
No. 3 - 10 gallons; No. 4 - 1 gallon
5. If used for irrigation, give the acreage and description of the lands to which water has been applied and name of the owner thereof
none
6. The means of withdrawing such water from the ground and the location of each well or other means of withdrawal
Free flowing springs

7. The date of commencement and completion of the construction of the well, wells, or other works for withdrawal of groundwater none
8. The depth of water table flowing springs
9. So far as it may be available, the type, size and depth of each well or the general specifications of any other works for the withdrawal of groundwater none
10. The estimated amount of groundwater withdrawn each year 1,606,000
11. The log of formations encountered in the drilling of each well if available
none
12. Such other information of a similar nature as may be useful in carrying out the policy of this act, including reference to book and page of any county record none

Signature of Owner Sarah Ann Chisholm MillerDate December 21, 1963

Three copies to be filed by the owner with the County Clerk and Recorder of the county in which the well is located.

Please answer all questions. If not applicable, so state, otherwise the form will be returned.

Original to the County Clerk and Recorder; Duplicate to the State Engineer; Triplicate to the Montana Bureau of
Mines and Geology, and Quadruplicate for the Appropriator.

24410

151582

STATE OF MONTANA
COUNTY OF LEWIS & CLARK

I hereby certify that the within in-
strument was filed in my office on
this 31 day of Dec.
A.D. 1963 at 58 min. past
11 o'clock A.M.

Records of Lewis & Clark
County, State of Montana

Edwin J. Smith
County Recorder
by Norman Kelley
Deputy

\$2.00

Indexed
Recorded
Compared

PL

File No.

T. 19N R. 7W

DUPLICATE

County Lewis and Clark

STATE OF MONTANA
ADMINISTRATOR OF GROUNDWATER CODE
OFFICE OF STATE ENGINEER

Declaration of Vested Groundwater Rights

(Under Chapter 237, Montana Session Laws, 1961)

RECEIVED
JAN 8 1964

STATE ENGINEER

1. Sarah Ann Miller, formerly Sarah Ann Chisholm

Augusta

(Name of Appropriator)

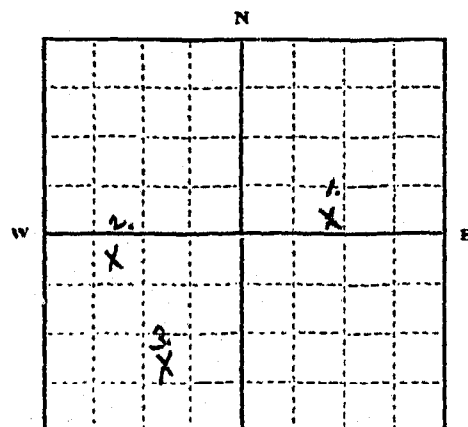
(Address)

(Town)

County of Lewis and Clark

State of Montana

have appropriated groundwater according to the Montana laws in effect prior to January 1, 1962, as follows:



SW 1/4

NW 1/4

SE 1/4 Sec. 17 T. 19N R. 7W

Indicate point of appropriation
and place of use, if possible. Each
small square represents 10 acres.

2. The beneficial use on which the claim is based...
Livestock Water
3. Date or approximate date of earliest beneficial use; and how continuous the use has been... 1887, completely continuous
4. The amount of groundwater claimed (in miner's inches or gallons per minute)... No. 1 - 1/2 gallon; No. 2 - 5 gallons
No. 3 - 3 gallons
5. If used for irrigation, give the acreage and description of the lands to which water has been applied and name of the owner thereof... none
6. The means of withdrawing such water from the ground and the location of each well or other means of withdrawal...
No. 1 - 24 inch Gal. Culvert, 120 ft. 1 1/2 inch plastic pipe to water tank; No. 2 24 in. Gal Culvert and 70 ft. plastic pipe to water tank, No. 3 free flowing spring
7. The date of commencement and completion of the construction of the well, wells, or other works for withdrawal of groundwater No. 1 and No. 2, Sept. 1963
8. The depth of water table No. 1 4 ft. below ground; No. 2-1 ft. below ground, No. 3 free flowing spring.
9. So far as it may be available, the type, size and depth of each well or the general specifications of any other works for the withdrawal of groundwater... none
10. The estimated amount of groundwater withdrawn each year... 438,000
11. The log of formations encountered in the drilling of each well if available... none
12. Such other information of a similar nature as may be useful in carrying out the policy of this act, including reference to book and page of any county record... none

Signature of Owner

Sarah Ann Chisholm Miller

Date December 21, 1963

Three copies to be filed by the owner with the County Clerk and Recorder of the county in which the well is located.

Please answer all questions. If not applicable, so state, otherwise the form will be returned.

Original to the County Clerk and Recorder; Duplicate to the State Engineer; Triplicate to the Montana Bureau of
Mines and Geology, and Quadruplicate for the Appropriator.

24411

Indexed
Recorded
Compared

151583

STATE OF MONTANA
COUNTY OF LEWIS & CLARK

I hereby certify that the within in-
strument was filed in my office on
this 31 day of Dec
A.D. 1963 at 59 min. past
11 o'clock A.M.

Records of Lewis & Clark
County, State of Montana

John L. Lovich
County Recorder

by Norma Kelley
Deputy

2.00

File No. _____

T. 19 N. R. 7 W.

DUPLICATE

County Lewis and Clark

STATE OF MONTANA
ADMINISTRATOR OF GROUNDWATER CODE
OFFICE OF STATE ENGINEER

RECEIVED
JAN 8 1964

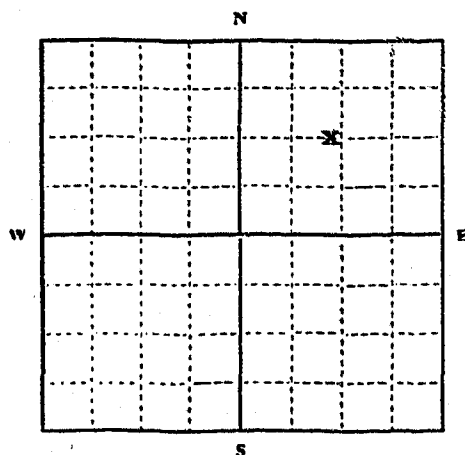
Declaration of Vested Groundwater Rights

(Under Chapter 237, Montana Session Laws, 1961)

STATE ENGINEER

1. Edward R. Ellis and Carol E. Higgins, of 1001 Buena Great Falls
(Name of Appropriator) (Address) (Town)

County of Cascade State of Montana
have appropriated groundwater according to the Montana laws in effect prior to January 1, 1962, as follows:



NE $\frac{1}{4}$ Sec. 20 T. 19/ R. 7 W.

Indicate point of appropriation and place of use, if possible. Each small square represents 10 acres.

2. The beneficial use on which the claim is based livestock water and limited irrigation
3. Date or approximate date of earliest beneficial use; and how continuous the use has been prior 1920 - use has been continuous
4. The amount of groundwater claimed (in miner's inches or gallons per minute) 10 gallons per minute
5. If used for irrigation, give the acreage and description of the lands to which water has been applied and name of the owner thereof immediate adjoining acreage under same ownership and in same section
6. The means of withdrawing such water from the ground and the location of each well or other means of withdrawal surface spring with piping and tankage
7. The date of commencement and completion of the construction of the well, wells, or other works for withdrawal of groundwater early use as noted above; further developed and improved in 1961
8. The depth of water table Not applicable
9. So far as it may be available, the type, size and depth of each well or the general specifications of any other works for the withdrawal of groundwater surface spring; 1 1/2 inch pipe now utilized
10. The estimated amount of groundwater withdrawn each year 2,000,000 gallons
11. The log of formations encountered in the drilling of each well if available not applicable
12. Such other information of a similar nature as may be useful in carrying out the policy of this act, including reference to book and page of any county record not applicable

Signature of Co-Owner Edward R. Ellis
Date December 27, 1963

Three copies to be filed by the owner with the County Clerk and Recorder of the county in which the well is located.

Please answer all questions. If not applicable, so state, otherwise the form will be returned.

Original to the County Clerk and Recorder; Duplicate to the State Engineer; Triplicate to the Montana Bureau of Mines and Geology, and Quadruplicate for the Appropriator.

24488

RECORDED
INDEXED
FILED

151708

STATE OF MONTANA }
COUNTY OF LEWIS & CLARK } SS

I hereby certify that the within in-
strument was filed in my office on
this 3 day of Jan
A.D. 1964 at 8 min. past
8 o'clock A.M.

Records of Lewis & Clark
County, State of Montana.

John Danich
County Recorder

By Norma Kelley
Deputy

s2^{cc} pd

File No. _____

T. 19 N. R. 7 W.

DUPLICATE

County. Lewis and Clark

STATE OF MONTANA
ADMINISTRATOR OF GROUNDWATER CODE
OFFICE OF STATE ENGINEER

RECEIVED
JAN 6 1964

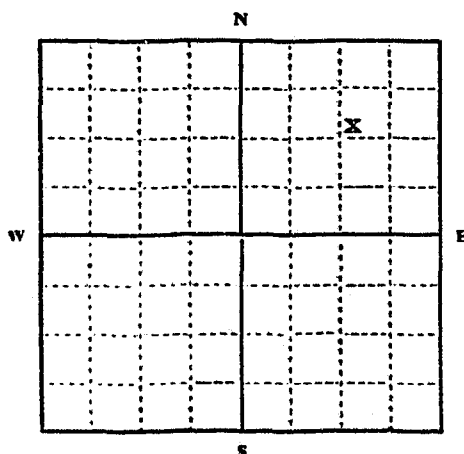
Declaration of Vested Groundwater Rights

(Under Chapter 237, Montana Session Laws, 1961)

STATE ENGINEER

1. Edward R. Ellis and Carol E. Higgins, of 1001 Buena Great Falls
(Name of Appropriator) (Address) (Town)

County of Cascade State of Montana
have appropriated groundwater according to the Montana laws in effect prior to January 1, 1962, as follows:



NE $\frac{1}{4}$ Sec. 21, T. 18 N., R. 7 W.

Indicate point of appropriation and place of use, if possible. Each small square represents 10 acres.

2. The beneficial use on which the claim is based.....
Livestock water and limited irrigation
3. Date or approximate date of earliest beneficial use; and how continuous the use has been. prior 1920 - use has been continuous
4. The amount of groundwater claimed (in miner's inches or gallons per minute)..... 2 gallons per minute
5. If used for irrigation, give the acreage and description of the lands to which water has been applied and name of the owner thereof.....
immediately adjoining property in same section and under same ownership
6. The means of withdrawing such water from the ground and the location of each well or other means of withdrawal.....
shallow well with pump and piping
7. The date of commencement and completion of the construction of the well, wells, or other works for withdrawal of groundwater..... as noted above
8. The depth of water table..... not known
9. So far as it may be available, the type, size and depth of each well or the general specifications of any other works for the withdrawal of groundwater..... depth of well and works not known. 1 1/2 inch pipe currently utilized
10. The estimated amount of groundwater withdrawn each year..... 450,000 gallons
11. The log of formations encountered in the drilling of each well if available.....
Not known
12. Such other information of a similar nature as may be useful in carrying out the policy of this act, including reference to book and page of any county record..... Nothing further known

Co-
Signature of Owner

Edward R. Ellis

Date December 27, 1962

Three copies to be filed by the owner with the County Clerk and Recorder of the county in which the well is located.

Please answer all questions. If not applicable, so state, otherwise the form will be returned.

Original to the County Clerk and Recorder; Duplicate to the State Engineer; Triplicate to the Montana Bureau of Mines and Geology, and Quadruplicate for the Appropriator.

24492

151712

STATE OF MONTANA
COUNTY OF LEWIS & CLARK

I hereby certify that the within in-
strument was filed in my office on
this 3 day of Jan.
A.D. 1964 at 8:15 min. past
8 o'clock a. M.
Records of Lewis & Clark
County, State of Montana

County Recorder
By Norma Shelley
Deputy

2nd pd

RECORDED
INDEXED
32

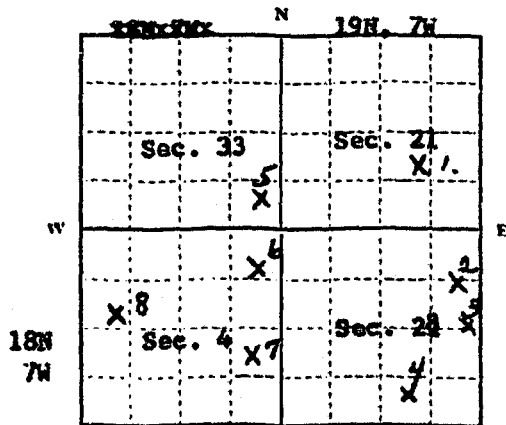
File No.

DUPLICATE

T 19N R 7W
18N 7W
County Lewis and ClarkSTATE OF MONTANA
ADMINISTRATOR OF GROUNDWATER CODE
OFFICE OF STATE ENGINEERRECEIVED
JAN 16 1964
STATE ENGINEER

Declaration of Vested Groundwater Rights

(Under Chapter 237, Montana Session Laws, 1961)

1. Bud Swanson, of Augusta, N
(Name of Appropriator) (Address) (Town)
County of Lewis and Clark State of Montana
have appropriated groundwater according to the Montana laws in effect prior to January 1, 1962, as follows:

see diagram above.

1/4 Sec. T. R.

Indicate point of appropriation
and place of use, if possible. Each
small square represents 10 acres.

2. The beneficial use on which the claim is based
No. 3 - Domestic Household and Livestock Water
all others - Livestock Water
3. Date or approximate date of earliest beneficial use; and how continuous the use has been No. 3 - 1951, all others 1890
completely continuous
4. The amount of groundwater claimed (in miner's inches or gallons per minute) No. 1, 5 gal. No. 2, 10 gal. No. 3 - 8 gal.
No. 4 - 1 gal., No. 5, 2 gal., No. 6 - 1 gal., No. 7
1 gal., No. 8 1 gal.
5. If used for irrigation, give the acreage and description of the lands to which water has been applied and name of the owner thereof
none
6. The means of withdrawing such water from the ground and the location of each well or other means of withdrawal No. 3 well with
electric pump, all other free flowing springs
7. The date of commencement and completion of the construction of the well, wells, or other works for withdrawal of groundwater No. 3 - 1951, all others free flowing springs
8. The depth of water table No. 3 - 42 feet, all others free flowing springs
9. So far as it may be available, the type, size and depth of each well or the general specifications of any other works for the withdrawal of groundwater No. 3 - drilled well 45 feet deep with 5 inch casing
all others free flowing springs.
10. The estimated amount of groundwater withdrawn each year 1,524,240 gallons
11. The log of formations encountered in the drilling of each well if available none
12. Such other information of a similar nature as may be useful in carrying out the policy of this act, including reference to book and page of any county record none

Signature of Owner

Bud SwansonDate December 30, 1963

Three copies to be filed by the owner with the County Clerk and Recorder of the county in which the well is located.

Please answer all questions. If not applicable, so state, otherwise the form will be returned.

Original to the County Clerk and Recorder; Duplicate to the State Engineer; Triplicate to the Montana Bureau of Mines and Geology, and Quadruplicate for the Appropriator.

36143

152 334

STATE OF MONTANA }
COUNTY OF LEWIS & CLARK } SS.

I hereby certify that the within in-
strument was filed in my office on
this 10 day of Jan
A.D. 1964 at 02 m. p. at
1 o'clock P.M.

County Recorder of Lewis & Clark
County, State of Montana

John L. Linnick
County Recorder
M. Linn
Deputy

22

Form No. _____

DUPLICATE

T 19 N R 7 W

County _____

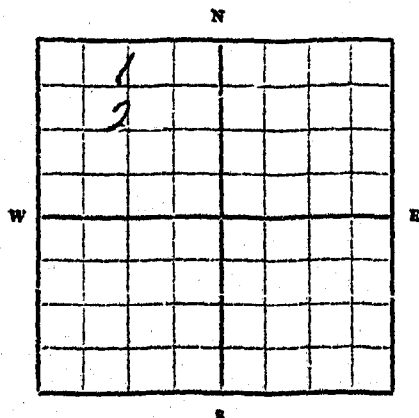
STATE OF MONTANA
ADMINISTRATOR OF GROUNDWATER CODE
OFFICE OF STATE ENGINEER

Declaration of Vested Groundwater Rights

(Under Chapter 237, Montana Session Laws, 1961)

RECEIVED
JAN 8 1963
STATE ENGINEER

1. **FRED A. CHISHOLM** of **Augusta**
(Name of Appropriator) (Address) (Town)
County of **Lewis and Clark** State of **Montana**
have appropriated groundwater according to the Montana laws in effect prior to January 1, 1962, as follows:



NW 1/4 Sec. 23, T. 19 N., R. 7 W.

Indicate point of appropriation and place of use, if possible. Each small square represents 10 acres.

2. The beneficial use on which the claim is based **(1) stock watering (2) reservoir**
3. Date or approximate date of earliest beneficial use; and how continuous the use has been **(1) Nov. 1960-continuous (2) June, 1928 - continuous**
4. The amount of groundwater claimed (in miner's inches or gallons per minute) **(1) 10 gpm (2) 3 gpm**
5. If used for irrigation, give the acreage and description of the lands to which water has been applied and name of the owner thereof **not applicable**
6. The means of withdrawing such water from the ground and the location of each well or other means of withdrawal **(1) well, NW 1/4 Sec. 23, T. 19 N., R. 7 W., (2) developed spring - NW 1/4 Sec. 23, T. 19 N., R. 7 W.**
7. The date of commencement and completion of the construction of the well, wells, or other works for withdrawal of groundwater **(1) Nov. 1960 (2) June, 1928**
8. The depth of water table **(1) 60 feet (2) 4 feet**
9. So far as it may be available, the type, size and depth of each well or the general specifications of any other works for the withdrawal of groundwater **(1) 100 foot deep, 4" well casing - Dempster windmill & pump, (2) developed spring with 30 foot culvert, 18" casing to 500 gal. tank.**
10. The estimated amount of groundwater withdrawn each year **(1) 3,888,000 gal. (2) 1,296,000 gal.**
11. The log of formations encountered in the drilling of each well if available **not available**
12. Such other information of a similar nature as may be useful in carrying out the policy of this act, including reference to book and page of any county record **water 100 to 125 head of cattle.**

Signature of Owner *Fred A. Chisholm*

Date **December 31, 1963**

Three copies to be filed by the owner with the County Clerk and Recorder of the county in which the well is located.

Please answer all questions. If not applicable, so state, otherwise the form will be returned.

Original to the County Clerk and Recorder; duplicate to the State Engineer; Triplicate to the School of Mines and Quadruplicate for the Appropriator.

28883

RECEIVED
RECORDED
INDEXED

CL

151912

STATE OF MONTANA } SS.
COUNTY OF LEWIS & CLARK

I hereby certify that the within in-
strument was filed in my office on
this 7 day of Jan
A.D. 1964 at 10 min. past
8 o'clock A.M.

Records of Lewis & Clark
County State of Montana

John Donich
County Recorder

By Norma Kelley
Deputy

5200

G

Approved Stock Form—State Publishing Co., Helena, Montana—42234

File No. _____

T. 19N R. 7W

DUPLICATE

County Lewis & Clark

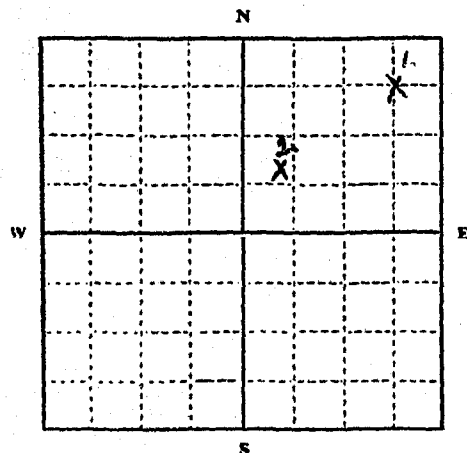
STATE OF MONTANA
ADMINISTRATOR OF GROUNDWATER CODE
OFFICE OF STATE ENGINEER

Declaration of Vested Groundwater Rights JAN 8 1964

(Under Chapter 237, Montana Session Laws, 1961)

STATE ENGINEER

1. Sarah Ann Miller, formerly Sarah Ann Chisholm Augusta
(Name of Appropriator) (Address) (Town)
County of Lewis and Clark State of Montana
have appropriated groundwater according to the Montana laws in effect prior to January 1, 1962, as follows:



NE 1/4

SW 1/4 NE 1/4 Sec. 23 T. 19N R. 7W

Indicate point of appropriation and place of use, if possible. Each small square represents 10 acres.

2. The beneficial use on which the claim is based
Livestock Water
3. Date or approximate date of earliest beneficial use; and how continuous the use has been. 1887, completely continuous
4. The amount of groundwater claimed (in miner's inches or gallons per minute) No. 1 - 3 gallons; No. 2 - 3 gallons
5. If used for irrigation, give the acreage and description of the lands to which water has been applied and name of the owner thereof
none
6. The means of withdrawing such water from the ground and the location of each well or other means of withdrawal
gravity flowing springs, all
7. The date of commencement and completion of the construction of the well, wells, or other works for withdrawal of groundwater none
8. The depth of water table free flowing springs
9. So far as it may be available, the type, size and depth of each well or the general specifications of any other works for the withdrawal of groundwater none
10. The estimated amount of groundwater withdrawn each year 315,000
11. The log of formations encountered in the drilling of each well if available none
12. Such other information of a similar nature as may be useful in carrying out the policy of this act, including reference to book and page of any county record none

Signature of Owner Sarah Ann Chisholm MillerDate December 21, 1963

Three copies to be filed by the owner with the County Clerk and Recorder of the county in which the well is located.

Please answer all questions. If not applicable, so state, otherwise the form will be returned.

Original to the County Clerk and Recorder; Duplicate to the State Engineer; Triplicate to the Montana Bureau of Mines and Geology, and Quadruplicate for the Appropriator.

24415

151587


STATE OF MONTANA }
COUNTY OF LEWIS & CLARK } SS.

I hereby certify that the within in-
strument was filed in my office on
this 31 day of Dec.
A.D. 1963 at 3 min. past
12 o'clock P.M.

Recorder of Lewis & Clark
County, State of Montana.

Deputy Recorder
Norma Kelley
Deputy

2.00



File No.

T 19N R 7W

DUPLICATE

County Lewis & Clark

STATE OF MONTANA
ADMINISTRATOR OF GROUNDWATER CODE
OFFICE OF STATE ENGINEER

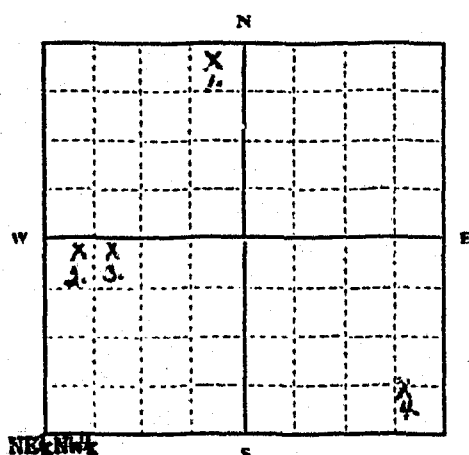
RECEIVED
JAN 6 1964

Declaration of Vested Groundwater Rights

(Under Chapter 237, Montana Session Laws, 1961)

STATE ENGINEER

1. Sarah Ann Miller, formerly Sarah Ann Chisholm Augusta
(Name of Appropriator) (Address) (Town)
County of Lewis and Clark State of Montana
have appropriated groundwater according to the Montana laws in effect prior to January 1, 1962, as follows:



NE 1/4

NE 1/4

SE 1/4 Sec. 24 T. 19N R. 7W

Indicate point of appropriation
and place of use, if possible. Each
small square represents 10 acres.

2. The beneficial use on which the claim is based. All livestock water.
3. Date or approximate date of earliest beneficial use; and how continuous the use has been. 1887, completely continuous.
4. The amount of groundwater claimed (in miner's inches or gallons per minute). No. 1 - 2 gallons; No. 2 - 2 1/2 gallons; No. 3 - 2 1/2 gallons; No. 4 - 1/2 gallon.
5. If used for irrigation, give the acreage and description of the lands to which water has been applied and name of the owner thereof. none.
6. The means of withdrawing such water from the ground and the location of each well or other means of withdrawal. All gravity flow Springs.

7. The date of commencement and completion of the construction of the well, wells, or other works for withdrawal of groundwater. Free Flowing Springs.

8. The depth of water table. Flowing Springs.

9. So far as it may be available, the type, size and depth of each well or the general specifications of any other works for the withdrawal of groundwater. none.

10. The estimated amount of groundwater withdrawn each year. 165,000.

11. The log of formations encountered in the drilling of each well if available. none.

12. Such other information of a similar nature as may be useful in carrying out the policy of this act, including reference to book and page of any county record. none.

Signature of Owner Sarah Ann Chisholm Miller

Date December 21, 1963

Three copies to be filed by the owner with the County Clerk and Recorder of the county in which the well is located.

Please answer all questions. If not applicable, so state, otherwise the form will be returned.

Original to the County Clerk and Recorder; Duplicate to the State Engineer; Triplicate to the Montana Bureau of Mines and Geology, and Quadruplicate for the Appropriator.

24416

151588

STATE OF MONTANA } SS
COUNTY OF LEWIS & CLARK

I hereby certify that the within in-
strument was filed in my office on
this 31 day of Dec
A.D. 1963 at 4 min past
12 o'clock P.M.

Records of Lewis & Clark
County, State of Montana

John J. Daniel
County Recorder

Norma Kelley
Deputy

2.00

INDEXED
RECORDED
SERIALIZED

File No. _____

T. 19 N. R. 7 W.

DUPLICATE

County Lewis and Clark

STATE OF MONTANA
ADMINISTRATOR OF GROUNDWATER CODE
OFFICE OF STATE ENGINEER

RECEIVED
JAN 6 1964

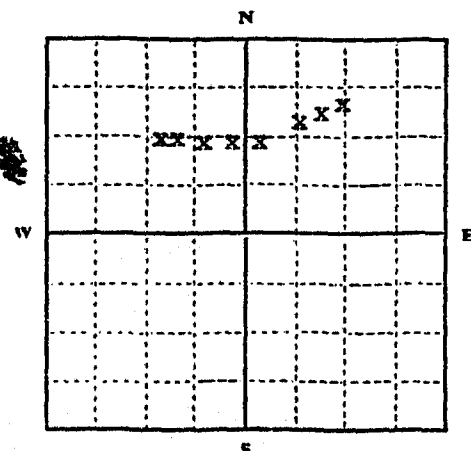
Declaration of Vested Groundwater Rights

(Under Chapter 237, Montana Session Laws, 1961)

STATE ENGINEER

1. Edward R. Ellis and Carol E. Higgins, of 1001 Buena Great Falls
(Name of Appropriator) (Address) (Town)

County of Cascade State of Montana
have appropriated groundwater according to the Montana laws in effect prior to January 1, 1962, as follows:



N $\frac{1}{2}$ Sec. 25 T. 19/R. 7 W

Indicate point of appropriation and place of use, if possible. Each small square represents 10 acres.

2. The beneficial use on which the claim is based livestock water and sub-irrigation
3. Date or approximate date of earliest beneficial use; and how continuous the use has been prior 1920 - use has been continuous
4. The amount of groundwater claimed (in miner's inches or gallons per minute) no estimate amount available, all available used
5. If used for irrigation, give the acreage and description of the lands to which water has been applied and name of the owner thereof land in immediate vicinity under same ownership and in same section
6. The means of withdrawing such water from the ground and the location of each well or other means of withdrawal surface drainage and water courses
7. The date of commencement and completion of the construction of the well, wells, or other works for withdrawal of groundwater as noted above
8. The depth of water table not applicable - surface spring
9. So far as it may be available, the type, size and depth of each well or the general specifications of any other works for the withdrawal of groundwater not applicable - surface spring
10. The estimated amount of groundwater withdrawn each year all available water
11. The log of formations encountered in the drilling of each well if available not applicable - surface spring
12. Such other information of a similar nature as may be useful in carrying out the policy of this act, including reference to book and page of any county record nothing further known

Signature of Owner Edward R. Ellis

Edward R. Ellis

Date December 27, 1963

Three copies to be filed by the owner with the County Clerk and Recorder of the county in which the well is located.

Please answer all questions. If not applicable, so state, otherwise the form will be returned.

Original to the County Clerk and Recorder; Duplicate to the State Engineer; Triplicate to the Montana Bureau of Mines and Geology, and Quadruplicate for the Appropriator.

24493

151713

STATE OF MONTANA
COUNTY OF LEWIS & CLARK } SS.

I hereby certify that the within in-
strument was filed in my office on
this 3rd day of Jan
A.D. 1964 at 8¹⁵ min. past
8 o'clock a.M.

Records of Lewis & Clark
County, State of Montana

William Donich

County Recorder

By *Norma Kelley*
Deputy

s2nd pd

RECORDED
INDEXED
FILED
JAN 10 1964
CL

File No. _____

T. 19N R. 7W

DUPLICATE

County Lewis and Clark

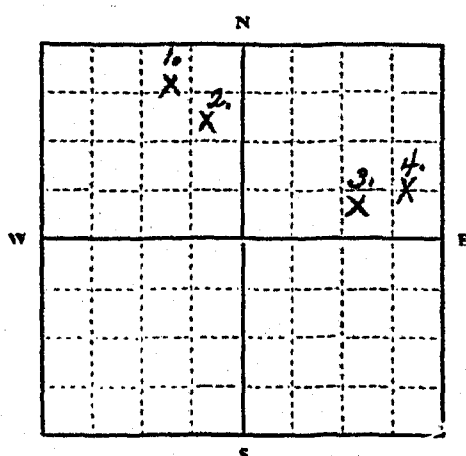
STATE OF MONTANA
ADMINISTRATOR OF GROUNDWATER
OFFICE OF STATE ENGINEER

RECEIVED
JAN 6 1964
STATE ENGINEER

Declaration of Vested Groundwater Rights

(Under Chapter 237, Montana Session Laws, 1961)

1. Sarah Ann Miller, formerly Sarah Ann Chisholm Augusta
(Name of Appropriator) (Address) (Town)
County of Lewis and Clark State of Montana
have appropriated groundwater according to the Montana laws in effect prior to January 1, 1962, as follows:



NE 1/4 Sec. 25 T. 19N R. 7W

Indicate point of appropriation and place of use, if possible. Each small square represents 10 acres.

2. The beneficial use on which the claim is based
All, livestock water
3. Date or approximate date of earliest beneficial use; and how continuous the use has been 1887, completely continuous
4. The amount of groundwater claimed (in miner's inches or gallons per minute). No. 1 and No. 2 - 5 gallons each; No. 3 and No. 4 - 3 gallons each
5. If used for irrigation, give the acreage and description of the lands to which water has been applied and name of the owner thereof
none
6. The means of withdrawing such water from the ground and the location of each well or other means of withdrawal
gravity flowing springs, all
7. The date of commencement and completion of the construction of the well, wells, or other works for withdrawal of groundwater free flowing springs
8. The depth of water table free flowing springs
9. So far as it may be available, the type, size and depth of each well or the general specifications of any other works for the withdrawal of groundwater none
10. The estimated amount of groundwater withdrawn each year 840,000
11. The log of formations encountered in the drilling of each well if available
none
12. Such other information of a similar nature as may be useful in carrying out the policy of this act, including reference to book and page of any county record none

Signature of Owner Sarah Ann Chisholm MillerDate December 21, 1963

Three copies to be filed by the owner with the County Clerk and Recorder of the county in which the well is located.

Please answer all questions. If not applicable, so state, otherwise the form will be returned.

Original to the County Clerk and Recorder; Duplicate to the State Engineer; Triplicate to the Montana Bureau of Mines and Geology, and Quadruplicate for the Appropriator.

24412

151584

STATE OF MONTANA
COUNTY OF LEWIS & CLARK


I hereby certify that the within in-
strument was filed in my office on
this 31 day of Dec

1963 at 12 min. past

12 o'clock M.
Records of Lewis & Clark
County, State of Montana.

John J. Smith
County Recorder
Norma Kelley
Deputy

2.00



File No.

Sheet #6 of 17

T. 19N R. 7W

DUPLICATE

County Lewis & Clark

STATE OF MONTANA
ADMINISTRATOR OF GROUNDWATER CODE
OFFICE OF STATE ENGINEER

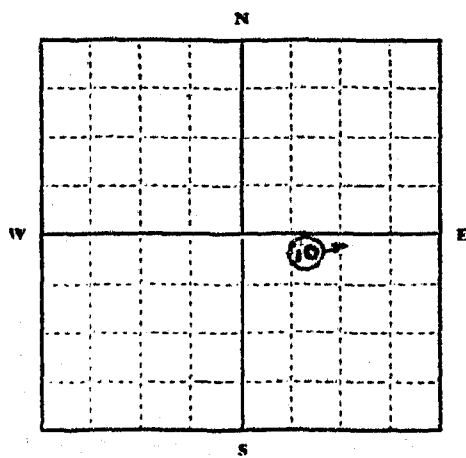
RECEIVED
DEC 18 1963

Declaration of Vested Groundwater Rights

(Under Chapter 237, Montana Session Laws, 1961)

STATE ENGINEER

1. Stephen W. Mosher, of Augusta
(Name of Appropriator) (Address) (Town)
County of Lewis & Clark State of Montana
have appropriated groundwater according to the Montana laws in effect prior to January 1, 1962, as follows:



SE 1/4 Sec. 25 T. 19N R. 7W

Indicate point of appropriation
and place of use, if possible. Each
small square represents 10 acres.

2. The beneficial use on which the claim is based Stock water
3. Date or approximate date of earliest beneficial use; and how continuous the use has been 1870 and used continuously since
4. The amount of groundwater claimed (in miner's inches or gallons per minute) 5 gals/min.
5. If used for irrigation, give the acreage and description of the lands to which water has been applied and name of the owner thereof Sub-irrigates about 4 acres, but not used for irrigation
6. The means of withdrawing such water from the ground and the location of each well or other means of withdrawal Not developed yet
7. The date of commencement and completion of the construction of the well, wells, or other works for withdrawal of groundwater
8. The depth of water table Ground surface
9. So far as it may be available, the type, size and depth of each well or the general specifications of any other works for the withdrawal of groundwater
10. The estimated amount of groundwater withdrawn each year 2,628,000 gal/yr.
11. The log of formations encountered in the drilling of each well if available
12. Such other information of a similar nature as may be useful in carrying out the policy of this act, including reference to book and page of any county record

Signature of Owner

Date 12-2-63

Three copies to be filed by the owner with the County Clerk and Recorder of the county in which the well is located.

Please answer all questions. If not applicable, so state, otherwise the form will be returned.

Original to the County Clerk and Recorder; Duplicate to the State Engineer; Triplicate to the Montana Bureau of Mines and Geology, and Quadruplicate for the Appropriator.

10073

150888

RECEIVED
CLERK OF DISTRICT COURT
JAN 10 1964

8

STATE OF MONTANA }
COUNTY OF LEWIS & CLARK }

I hereby certify that the within in-
strument was filed in my office on
the 16 day of Dec
A.D. 1963 at 10 o'clock A.M.

Records of Lewis & Clark
County, State of Montana

Deleah
County Clerk
Myrtle Jones
Deputy

File No. _____

T. 19N P. 7E

DUPLICATE

County Lewis and Clark

STATE OF MONTANA
ADMINISTRATOR OF GROUNDWATER CODE
OFFICE OF STATE ENGINEER

JAN 15 1964

Declaration of Vested Groundwater Rights

(Under Chapter 237, Montana Session Laws, 1961)

1. Bud Swanson, of Augusta
 (Name of Appropriator) (Address) (Town)
 County of Lewis and Clark State of Montana
 have appropriated groundwater according to the Montana laws in effect prior to January 1, 1962, as follows:

N

x ¹ Sec. 27	x ² Sec. 26
x ⁴	x ³
	x ⁴ Sec. 35

E

No. 1 - NW¹ Sec. 27, No. 2 NW² Sec. 26, No. 3 SE⁴ Sec. 26,

No. 4 NW⁴ Sec. 35, No. 5 NW⁵ Sec. 35, No. 6 SE⁶ Sec. 27

Indicate point of appropriation and place of use, if possible. Each small square represents 10 acres.

2. The beneficial use on which the claim is based Livestock water
3. Date or approximate date of earliest beneficial use; and how continuous the use has been 1890 - completely continuous
4. The amount of groundwater claimed (in miner's inches or gallons per minute) No. 1 - 2 gal.; No. 2 - 2 gal.; No. 3 - 3 gal.; No. 4 - 10 gal.; No. 5 - 5 gal.; No. 6 - 10 gal.

5. If used for irrigation, give the acreage and description of the lands to which water has been applied and name of the owner thereof none

6. The means of withdrawing such water from the ground and the location of each well or other means of withdrawal All are free flowing springs

7. The date of commencement and completion of the construction of the well, wells, or other works for withdrawal of groundwater Free flowing springs

8. The depth of water table Free flowing springs

9. So far as it may be available, the type, size and depth of each well or the general specifications of any other works for the withdrawal of groundwater Free Flowing Springs

10. The estimated amount of groundwater withdrawn each year 168,000,000

11. The log of formations encountered in the drilling of each well if available none

12. Such other information of a similar nature as may be useful in carrying out the policy of this act, including reference to book and page of any county record none

Signature of Owner Bud Swanson

Date December 30th, 1963

Three copies to be filed by the owner with the County Clerk and Recorder of the county in which the well is located.

Please answer all questions. If not applicable, so state, otherwise the form will be returned.

Original to the County Clerk and Recorder; Duplicate to the State Engineer; Triplicate to the Montana Bureau of Mines and Geology, and Quadruplicate for the Appropriator.

36142

152 333

152 333

STATE OF MONTANA
COUNTY OF LEWIS & CLARK } SS.

I hereby certify that the within in-
strument was filed in my office on
this 10 day of Jan
A.D. 1967 at 06 min. past
1 o'clock P. M.
County Recorder of Lewis & Clark
County, Montana.

By M. Loss Deputy
200

File No. _____

T 19N R 7W

DUPLICATE

County Lewis and Clark

STATE OF MONTANA
ADMINISTRATOR OF GROUNDWATER CODE
OFFICE OF STATE ENGINEER

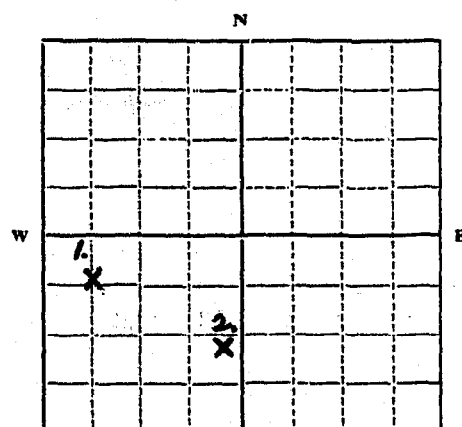
Declaration of Vested Groundwater Rights

(Under Chapter 237, Montana Session Laws, 1961)

RECEIVED
JAN 13 1964

STATE ENGINEER

1. Norman M. White of Augusta
(Name of Appropriator) (Address) (Town)
County of Lewis and Clark State of Montana
have appropriated groundwater according to the Montana laws in effect prior to January 1, 1962, as follows:



NOTE:
SE 1/4 Sec. 23, T 19N R 7W

Indicate point of appropriation and place of use, if possible. Each small square represents 10 acres.

2. The beneficial use on which the claim is based No. 1 - Livestock Water, No. 2 - Domestic Household and Livestock
3. Date or approximate date of earliest beneficial use; and how continuous the use has been No. 1 - 1882 -; No. 2 1908, both completely continuous
4. The amount of groundwater claimed (in miner's inches or gallons per minute) No. 1 - 2 gallons; No. 2 - 9 gallons
5. If used for irrigation, give the acreage and description of the lands to which water has been applied and name of the owner thereof
none
6. The means of withdrawing such water from the ground and the location of each well or other means of withdrawal
No. 1 - Spring Box and pipe to water tank, No. 2 Electric Pump
7. The date of commencement and completion of the construction of the well, wells, or other works for withdrawal of groundwater No. 1 - 1930; No. 2 - 1908;
8. The depth of water table No. 1 - Free flowing Spring; No. 2 - 12 feet
9. So far as it may be available, the type, size and depth of each well or the general specifications of any other works for the withdrawal of groundwater Spring box and pipe to Water Tank for No. 1 and No. 2 has a hand dug well 12 feet deep about 3 feet in dia.
10. The estimated amount of groundwater withdrawn each year 287,000
11. The log of formations encountered in the drilling of each well if available none
12. Such other information of a similar nature as may be useful in carrying out the policy of this act, including reference to book and page of any county record none

Signature of Owner Norman M. White

Date December 30, 1963

Three copies to be filed by the owner with the County Clerk and Recorder of the county in which the well is located.

Please answer all questions. If not applicable, so state, otherwise the form will be returned.

Original to the County Clerk and Recorder; duplicate to the State Engineer; Triplicate to the Montana Bureau of Mines and Geology, and Quaduplicate for the Appropriator.

31336

152270

STATE OF MONTANA
COUNTY OF LEWIS & CLARK

Indexed
Recorded
Subscribed

I hereby certify that the within in-
strument was filed in my office on
the 10 day of Jan
A.D. 1964 at 20 min. past
10 o'clock A.M.

Records of Lewis & Clark
County, State of Montana

John L. Davis
County Recorder

By *M. Laas*
Deputy

sd 20 pd

File No. _____

T. 19 N. R. 7 W.

DUPLICATE

County. Lewis and Clark

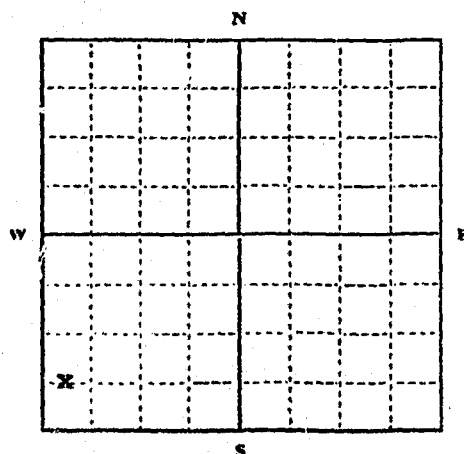
STATE OF MONTANA
ADMINISTRATOR OF GROUNDWATER CODE
OFFICE OF STATE ENGINEER

Declaration of Vested Groundwater Rights JAN 6 1964

(Under Chapter 237, Montana Session Laws, 1961)

STATE ENGINEER

1. Edward R. Ellis and Carol E. Higgins, of 1001 Buena Great Falls
(Name of Appropriator) (Address) (Town)
County of Cascade State of Montana
have appropriated groundwater according to the Montana laws in effect prior to January 1, 1962, as follows:



SW $\frac{1}{4}$ Sec. 29 T. 19 N. R. 7 W

Indicate point of appropriation and place of use, if possible. Each small square represents 10 acres.

2. The beneficial use on which the claim is based livestock water and limited irrigation
3. Date or approximate date of earliest beneficial use; and how continuous the use has been prior 1920 - use has been continuous
4. The amount of groundwater claimed (in miner's inches or gallons per minute) 33 gallons per minute
5. If used for irrigation, give the acreage and description of the lands to which water has been applied and name of the owner thereof adjoining lands - under same ownership and same section
6. The means of withdrawing such water from the ground and the location of each well or other means of withdrawal tankage with pipes
7. The date of commencement and completion of the construction of the well, wells, or other works for withdrawal of groundwater As noted above; further developed in 1958
8. The depth of water table surface spring - not applicable; except 2 inch pipe currently utilized/
9. So far as it may be available, the type, size and depth of each well or the general specifications of any other works for the withdrawal of groundwater Not applicable - surface spring
10. The estimated amount of groundwater withdrawn each year 4,500,000 gallons
11. The log of formations encountered in the drilling of each well if available Not applicable
12. Such other information of a similar nature as may be useful in carrying out the policy of this act, including reference to book and page of any county record Not applicable

Signature of Owner

Edward R. Ellis

Edward R. Ellis

Date December 27, 1963

Three copies to be filed by the owner with the County Clerk and Recorder of the county in which the well is located.

Please answer all questions. If not applicable, so state, otherwise the form will be returned.

Original to the County Clerk and Recorder; Duplicate to the State Engineer; Triplicate to the Montana Bureau of Mines and Geology, and Quadruplicate for the Appropriator.

27491

151711

STATE OF MONTANA
COUNTY OF LEWIS & CLARK

I hereby certify that the within in-
strument was filed in my office on
this 3rd day of Jan
A.D. 1964 at 50 min. past
8 o'clock AM.

Record in office of Clerk
County, State of Montana

Shirley Kovich
County Recorder

By Norma Kelley
Deputy

32 pd

Indexed
Recorded
Clerk
01

File No. _____

T19 N. R. 7 W.

DUPLICATE

County Lewis and Clark

STATE OF MONTANA
ADMINISTRATOR OF GROUNDWATER CODE
OFFICE OF STATE ENGINEER

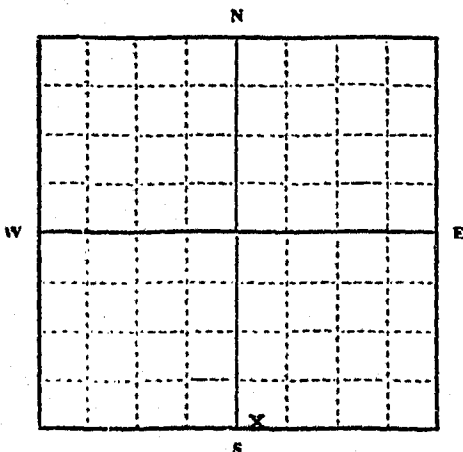
RECEIVED
JAN 8 1964
STATE ENGINEER

Declaration of Vested Groundwater Rights

(Under Chapter 237, Montana Session Laws, 1961)

1. Edward R. Ellis and Carol E. Higgins, of 1001 Buena Great Falls
(Name of Appropriator) (Address) (Town)

County of Cascade State of Montana
have appropriated groundwater according to the Montana laws in effect prior to January 1, 1962, as follows:



SW 1/4 Sec. 30 T. 19 N. R. 7 W.

Indicate point of appropriation and place of use, if possible. Each small square represents 10 acres.

2. The beneficial use on which the claim is based
livestock water and limited irrigation
3. Date or approximate date of earliest beneficial use; and how continuous the use has been prior 1920 - use has been continuous
4. The amount of groundwater claimed (in miner's inches or gallons per minute) 10 gallons per minute
5. If used for irrigation, give the acreage and description of the lands to which water has been applied and name of the owner thereof
immediate surrounding land
6. The means of withdrawing such water from the ground and the location of each well or other means of withdrawal
surface spring with pipe and tank
7. The date of commencement and completion of the construction of the well, wells, or other works for withdrawal of groundwater
use as earlier noted above, improved in 1961 with additional pipe and tank facilities
8. The depth of water table. Not applicable
9. So far as it may be available, the type, size and depth of each well or the general specifications of any other works for the withdrawal of groundwater. Not applicable; 1 1/2 inch pipe now utilized
10. The estimated amount of groundwater withdrawn each year. 1,000,000 gallons
11. The log of formations encountered in the drilling of each well if available. Not applicable
12. Such other information of a similar nature as may be useful in carrying out the policy of this act, including reference to book and page of any county record. Not applicable

Signature of Co-Owner

Edward R. Ellis
Edward R. Ellis

Date December 27, 1963

Three copies to be filed by the owner with the County Clerk and Recorder of the county in which the well is located.

Please answer all questions. If not applicable, so state, otherwise the form will be returned.

Original to the County Clerk and Recorder; Duplicate to the State Engineer; Triplicate to the Montana Bureau of Mines and Geology, and Quadruplicate for the Appropriator.

24486

151706

STATE OF MONTANA
COUNTY OF LEWIS & CLARK SS

I hereby certify that the within in-
strument was filed in my office on
this 3 day of Jan
A.D. 1964 at 4:45 min. past
8 o'clock a.M.

Records of Lewis & Clark
County, State of Montana.

John D. Smith
County Recorder

Norma Kelley
Deputy

22 ^{no} pd

Indexed
Recorded
Completed

File No. _____

T. 19 N. R. 7 W.

DUPLICATE

County Lewis and Clark

STATE OF MONTANA
ADMINISTRATOR OF GROUNDWATER CODE
OFFICE OF STATE ENGINEER

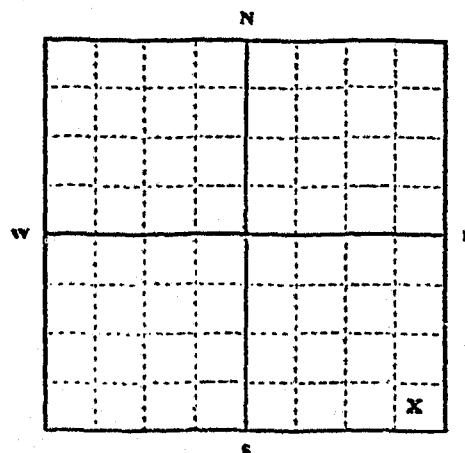
RECEIVED
JAN 6 1964
STATE ENGINEER

Declaration of Vested Groundwater Rights

(Under Chapter 237, Montana Session Laws, 1961)

1. Edward R. Ellis and Carol E. Higgins, of 1001 Buena Great Falls
(Name of Appropriator) (Address) (Town)

County of Cascade State of Montana
have appropriated groundwater according to the Montana laws in effect prior to January 1, 1962, as follows:



SE 1/4 Sec. 30 T. 19/R. 7 W

Indicate point of appropriation
and place of use, if possible. Each
small square represents 10 acres.

2. The beneficial use on which the claim is based
livestock water and limited irrigation
3. Date or approximate date of earliest beneficial use; and how continuous the use has been prior 1920 - use has been continuous
4. The amount of groundwater claimed (in miner's inches or gallons per minute) 25 gallons per minute
5. If used for irrigation, give the acreage and description of the lands to which water has been applied and name of the owner thereof
immediate surrounding land
6. The means of withdrawing such water from the ground and the location of each well or other means of withdrawal
well, with pump, and piping
7. The date of commencement and completion of the construction of the well, wells, or other works for withdrawal of groundwater As noted earlier
8. The depth of water table six feet
9. So far as it may be available, the type, size and depth of each well or the general specifications of any other works for the withdrawal of groundwater 18 foot well - no other particular specifications
10. The estimated amount of groundwater withdrawn each year 4,000,000 gallons
11. The log of formations encountered in the drilling of each well if available
No logs available; well is in gravel, however
12. Such other information of a similar nature as may be useful in carrying out the policy of this act, including reference to book and page of any county record No other information

Signature of Owner

Edward R. Ellis

Edward R. Ellis
Date December 27, 1963

Three copies to be filed by the owner with the County Clerk and Recorder of the county in which the well is located.

Please answer all questions. If not applicable, so state, otherwise the form will be returned.

Original to the County Clerk and Recorder; Duplicate to the State Engineer; Triplicate to the Montana Bureau of Mines and Geology, and Quadruplicate for the Appropriator.

27487

Indexed
Recorded
Clerk

151707

STATE OF MONTANA
COUNTY OF LEWIS & CLARK | SS.

I hereby certify that the within in-
strument was filed in my office on
this 3 day of June
A.D. 1964 at 10 min. past
2 o'clock a.M.
Records of Lewis & Clark
County State of Montana

John D. Donald
County Recorder

By Norman Kelley
Deputy

22 nd pd

File No. _____

T 19 N. R 7 W.

DUPLICATE

County Lewis and Clark

STATE OF MONTANA
ADMINISTRATOR OF GROUNDWATER CODE
OFFICE OF STATE ENGINEER

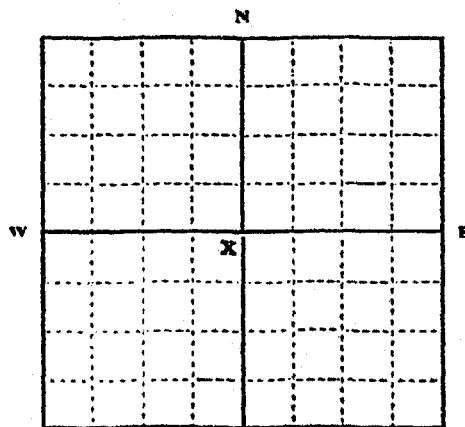
RECEIVED
JAN 6 1964

Declaration of Vested Groundwater Rights

(Under Chapter 237, Montana Session Laws, 1961)

STATE ENGINEER

1. Edward R. Ellis and Carol E. Higgins, of 1001 Buena Great Falls
(Name of Appropriator) (Address) (Town)
County of Cascade State of Montana
have appropriated groundwater according to the Montana laws in effect prior to January 1, 1962, as follows:



SW $\frac{1}{4}$ NW $\frac{1}{4}$ Sec. 32 T. 19/R. 7 W

Indicate point of appropriation and place of use, if possible. Each small square represents 10 acres.

2. The beneficial use on which the claim is based livestock water and limited irrigation
3. Date or approximate date of earliest beneficial use; and how continuous the use has been prior 1920; use has been continuous
4. The amount of groundwater claimed (in miner's inches or gallons per minute) 50 gallons per minute
5. If used for irrigation, give the acreage and description of the lands to which water has been applied and name of the owner thereof land in same township and range and under same ownership.
6. The means of withdrawing such water from the ground and the location of each well or other means of withdrawal Surface spring diverted as convenient.
7. The date of commencement and completion of the construction of the well, wells, or other works for withdrawal of groundwater No works for withdrawal of the water
8. The depth of water table Not applicable.
9. So far as it may be available, the type, size and depth of each well or the general specifications of any other works for the withdrawal of groundwater diversion by ditch and natural creek.
10. The estimated amount of groundwater withdrawn each year 1,000,000 gallons
11. The log of formations encountered in the drilling of each well if available Not applicable.
12. Such other information of a similar nature as may be useful in carrying out the policy of this act, including reference to book and page of any county record Nothing further

Signature of Co-Owner

Edward R. Ellis
Edward R. Ellis

Date December 27, 1963

Three copies to be filed by the owner with the County Clerk and Recorder of the county in which the well is located.

Please answer all questions. If not applicable, so state, otherwise the form will be returned.

Original to the County Clerk and Recorder; Duplicate to the State Engineer; Triplicate to the Montana Bureau of Mines and Geology, and Quadruplicate for the Appropriator.

27464

151704
STATE OF MONTANA
COUNTY OF LEWIS & CLARK } SS

RECEIVED
EXPENSES
DEPT. OF REVENUE

I hereby certify that the within in-
strument was filed in my office on
this 3rd day of Jan
A.D. 1904 at 8⁰⁰ min. past
8 o'clock A.M.
County of Lewis & Clark
State of Montana.

County Recorder
By Norman Kelley
Deputy
2nd pd

File No.

T. 19 N. R. 7 W.

DUPLICATE

County Lewis and Clark

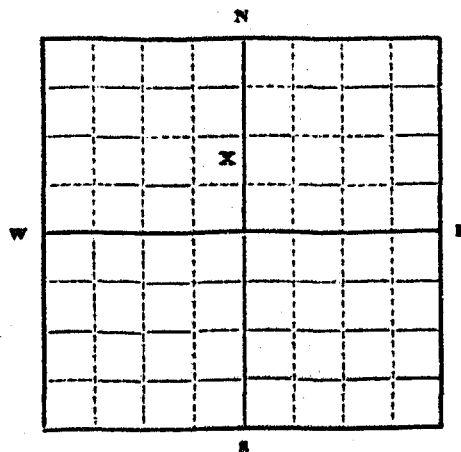
STATE OF MONTANA
ADMINISTRATOR OF GROUNDWATER CODE
OFFICE OF STATE ENGINEER

Declaration of Vested Groundwater Rights

(Under Chapter 237, Montana Session Laws, 1961)

RECEIVED
JAN 6 1964
STATE ENGINEER

1. Edward R. Ellis and Carol E. Higgins of 1001 Buena Great Falls
(Name of Appropriator) (Address) (Town)
County of Cascade State of Montana
have appropriated groundwater according to the Montana laws in effect prior to January 1, 1962, as follows:



SW 1/4 Sec. 32 T. 19 N. R. 7 W.
Indicate point of appropriation
and place of use, if possible.
Each small square represents 10
acres.

2. The beneficial use on which the claim is based.....
livestock water
3. Date or approximate date of earliest beneficial use; and how con-
tinuous the use has been prior 1920; use has been
continuous
4. The amount of groundwater claimed (in miner's inches or gallons
per minute)..... 1 1/2 gallons per minute
5. If used for irrigation, give the acreage and description of the lands
to which water has been applied and name of the owner thereof
Not applicable
6. The means of withdrawing such water from the ground and the
location of each well or other means of withdrawal.....
well and pumping
7. The date of commencement and completion of the construction of the well, wells, or other works for with-
drawal of groundwater..... Some time prior to 1920, possibly at approximately the turn
of the century.
8. The depth of water table..... Variable but seldom more than a few feet below the surface.
9. So far as it may be available, the type, size and depth of each well or the general specifications of any other
works for the withdrawal of groundwater.....
Well is approximately eighteen feet deep, with pump and 1 1/2 inch line from pump.
10. The estimated amount of groundwater withdrawn each year..... 500,000 gallons
11. The log of formations encountered in the drilling of each well if available.....
Not available
12. Such other information of a similar nature as may be useful in carrying out the policy of this act, including
reference to book and page of any county record..... No such information known

Co-
Signature of Owner.....

Edward R. Ellis
Date..... December 27, 1963

Three copies to be filed by the owner with the County Clerk and Recorder of the county in which the well is located.

Please answer all questions. If not applicable, so state, otherwise the form will be returned.

Original to the County Clerk and Recorder; duplicate to the State Engineer; Triplicate to the Montana Bureau of Mines and Geology, and Quadruplicate for the Appropriator.

24483

Indexed
Recorded
Compared

151703

STATE OF MONTANA
COUNTY OF LEWIS & CLARK

I hereby certify that the within in-
strument was filed in my office on
this 3rd day of Jan
A.D. 1964 at 42 min. past
8 o'clock A.M.

Records of Lewis & Clark
County, State of Montana.

John J. Connelley
County Recorder

By *Norma Kelley*
Deputy

ss. pd.

File No.

T. 19 N. R. 7 W.

DUPLICATE

County Lewis and Clark

Bill: _____
 Address: _____
 City: _____
 District: _____
 District: _____
 District: _____

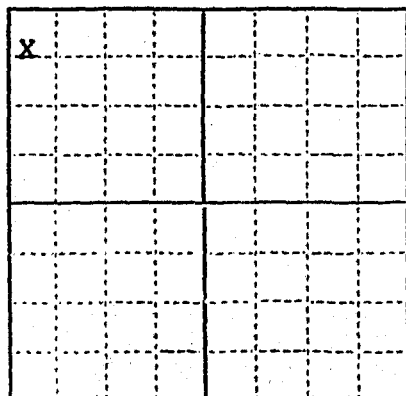
STATE OF MONTANA
 ADMINISTRATOR OF GROUNDWATER CODE
 OFFICE OF STATE ENGINEER

Declaration of Vested Groundwater Rights

(Under Chapter 237, Montana Session Laws, 1961)

The Great Falls National Bank, Executor of the Estate of Edward R. Ellis,
 deceased, and Carol E. Higgins, c/o ~~the~~ The Great Falls National Bank, Great
 Falls County of Cascade State of Montana
 (Name of Appropriator) (Address) (Town)

have appropriated groundwater according to the Montana laws in effect prior to January 1, 1962, as follows:



NW 1/4 NW 1/4

Sec 32 T. 19 N. R. 7 W.

Indicate point of appropriation
 and place of use, if possible. Each
 small square represents 10 acres.

2. The beneficial use on which the claim is based Stock watering and yard and garden irrigation.
3. Date or approximate date of earliest beneficial use; and how continuous the use has been 1960, continuous since that date.
4. The amount of groundwater claimed (in miner's inches or gallons per minute) 20 gallons per minute
5. If used for irrigation, give the acreage and description of the lands to which water has been applied and name of the owner thereof Yard and guard around buildings in NW 1/4 NW 1/4 of Sec. 32, Twp. 19 N., Rge. 7 W., ownership being same as that of appropriators.
6. The means of withdrawing such water from the ground and the location of each well or other means of withdrawal 24 inch culvert sunk approximately 12 feet in the ground; 750 gallon per hour pump installation thereon.
7. The date of commencement and completion of the construction of the well, wells, or other works for withdrawal of groundwater 1960
8. The depth of water table Close to surface
9. So far as it may be available, the type, size and depth of each well or the general specifications of any other works for the withdrawal of groundwater See above.
10. The estimated amount of groundwater withdrawn each year 4,500,000 gallons
11. The log of formations encountered in the drilling of each well if available None available.
12. Such other information of a similar nature as may be useful in carrying out the policy of this act, including reference to book and page of any county record None.

By: Carol E. Higgins
 Attorney in Fact

THE GREAT FALLS NATIONAL BANK,

Signature of Owner

By: Herold L. Brube
 Date December 28, 1965

tament of Edward R. Ellis, deceased

Three copies to be filed by the owner with the County Clerk and Recorder of the county in which the well is located.

Please answer all questions. If not applicable, so state, otherwise the form will be returned.

Original to the County Clerk and Recorder; Duplicate to the State Engineer; Triplicate to the Montana Bureau of Mines and Geology, and Quadruplicate for the Appropriator.

Cascade

Gerald L. Priebe, Vice President & Trust Officer of The Great Falls National Bank,
Executor of the Estate of Edward R. Ellis/
s is is Vice President & Trust Officer of

is

on behalf
f

OF
NR

s

Gerald L. Priebe

30th

December

65

Great Falls, Montana

STATE OF MONTANA)
County of Cascade)

: ss.

WM. A. REID, being first duly sworn, deposes and says that he is of lawful age and is the Attorney in Fact whose name is subscribed to the within instrument as such Attorney in Fact, and that he knows the contents of said foregoing notice and that the matters and things therein stated are true; that the appropriator and claimant of the order and water rights mentioned in the foregoing declaration of vested groundwater rights is the person whose name is subscribed thereto.

WM. A. REID

SUBSCRIBED AND SWORN to before me this 30th day of December, 1965.

Notary Public for the State of Montana
Residing at Great Falls, Montana
My Commission expires Aug 10, 1968.



#174020

STATE OF MONTANA
COUNTY OF LEWIS & CLARK

Notary Public for the State of Montana
Residing at Great Falls, Montana
My Commission expires Aug 10, 1968.

Notary Public for the State of Montana
Residing at Great Falls, Montana
My Commission expires Aug 10, 1968.

Notary Public for the State of Montana
Residing at Great Falls, Montana
My Commission expires Aug 10, 1968.

Notary Public for the State of Montana
Residing at Great Falls, Montana
My Commission expires Aug 10, 1968.

Notary Public for the State of Montana
Residing at Great Falls, Montana
My Commission expires Aug 10, 1968.

Notary Public for the State of Montana
Residing at Great Falls, Montana
My Commission expires Aug 10, 1968.

File No.

T. 19 N., R. 7 W.

DUPLICATE

STATE WATER COMMISSION BOARD

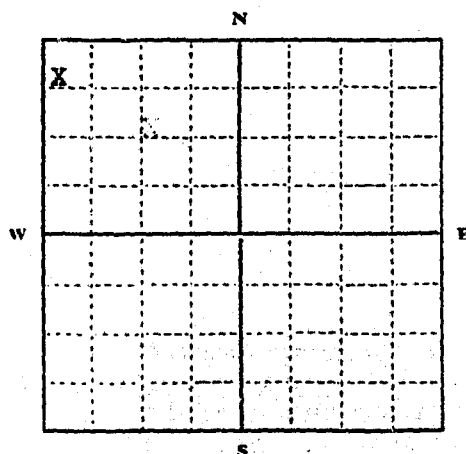
County Lewis and Clark

STATE OF MONTANA
ADMINISTRATOR OF GROUNDWATER CODE
OFFICE OF STATE ENGINEER

Declaration of Vested Groundwater Rights

(Under Chapter 237, Montana Session Laws, 1961)

1. The Great Falls National Bank, Executor of the Estate of Edward R. Ellis, deceased, and Carol E. Higgins, c/o The Great Falls National Bank, Great Falls, Montana, have appropriated groundwater according to the Montana laws in effect prior to January 1, 1962, as follows:



NW 1/4 NW 1/4

Sec 32 T9N. R. 7 W.

Indicate point of appropriation and place of use, if possible. Each small square represents 10 acres.

2. The beneficial use on which the claim is based household and bunkhouse use.
3. Date or approximate date of earliest beneficial use; and how continuous the use has been 1958; continuous since that date
4. The amount of groundwater claimed (in miner's inches or gallons per minute) five gallons per minute
5. If used for irrigation, give the acreage and description of the lands to which water has been applied and name of the owner thereof Not used for irrigation.
6. The means of withdrawing such water from the ground and the location of each well or other means of withdrawal Sandpoint driven approximately 10 to 15 feet in the ground with 350 gallon per hour pump installation thereon.
7. The date of commencement and completion of the construction of the well, wells, or other works for withdrawal of groundwater 1958
8. The depth of water table Close to surface.
9. So far as it may be available, the type, size and depth of each well or the general specifications of any other works for the withdrawal of groundwater See above.
10. The estimated amount of groundwater withdrawn each year 345,000 gallons
11. The log of formations encountered in the drilling of each well if available None available.
12. Such other information of a similar nature as may be useful in carrying out the policy of this act, including reference to book and page of any county record.

BY: Carol E. Higgins Attorney in Fact.

BY: THE GREAT FALLS NATIONAL BANK
Signature of Owner Edward L. Prue, Vice President
Executor under the terms of the Last Will and Testament of Edward R. Ellis, deceased, Date December 28, 1965

Three copies to be filed by the owner with the County Clerk and Recorder of the county in which the well is located.

Please answer all questions. If not applicable, so state, otherwise the form will be returned.

Original to the County Clerk and Recorder; Duplicate to the State Engineer; Triplicate to the Montana Bureau of Mines and Geology, and Quadruplicate for the Appropriator.

40319

Cascade
and Trust Officer of The Great Falls
Gerald L. Priebe, Vice President/
National Bank, Executor of the estate of Edward R. Ellis,
is Vice-Pres & Trust
Officer of/

on behalf of

is

s

Gerald L. Priebe

30th

December

65

Great Falls, Montana

STATE OF MONTANA)
County of Cascade) ss.

Wm. A. Reid, having first been duly sworn, deposes and says

that he is of lawful age and is the Attorney in Fact whose name is subscribed to the within instrument as such Attorney in Fact, and that he knows the contents of said foregoing notice and that the matters and things therein stated are true; that the appropriator and claimant of the order and water right mentioned in the foregoing declaration of vested groundwater rights is the person whose name is subscribed thereto.

WM. A. REID

SUBSCRIBED AND SWORN to before me this 30th day of December, 1965.

Notary Public for the State of Montana
Residing at Great Falls, Montana
My Commission expires Aug 10, 1968

Indexed
Recorded
Compared

#174021

STATE OF MONTANA
COUNTY OF LEWIS & CLARK

I hereby certify that the within instrument was filed in my office on

31 day of Dec

1965 at 5:55 min. PM

10

Records of Lewis & Clark

Notary Public

Norma Kelley

200

G

Approved Stock Form—State Publishing Co., Helena, Montana—42234

File No. _____

T. 19 N. R. 7 W.

DUPLICATE

County—Lew. and Clark—

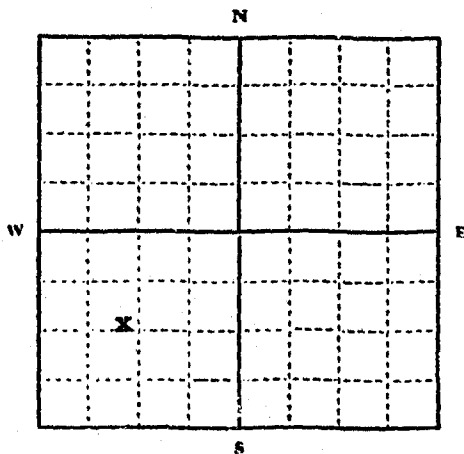
STATE OF MONTANA
ADMINISTRATOR OF GROUNDWATER CODE
OFFICE OF STATE ENGINEER

Declaration of Vested Groundwater Rights

(Under Chapter 237, Montana Session Laws, 1961)

RECEIVED
JAN 8 1964
STATE ENGINEER

1. Edward R. Ellis and Carol E. Higgins, of 1001 Euena Great Falls
(Name of Appropriator) (Address) (Town)
County of Cascade State of Montana
have appropriated groundwater according to the Montana laws in effect prior to January 1, 1962, as follows:



NW 1/4 Sec. 32 T. 19/R. 7 W

Indicate point of appropriation and place of use, if possible. Each small square represents 10 acres.

2. The beneficial use on which the claim is based
livestock use, household use and limited irrigation
3. Date or approximate date of earliest beneficial use; and how continuous the use has been prior 1920 - use has been continuous
4. The amount of groundwater claimed (in miner's inches or gallons per minute) 2 gallons per minute
5. If used for irrigation, give the acreage and description of the lands to which water has been applied and name of the owner thereof
immediately surrounding land in the 40 acre section
6. The means of withdrawing such water from the ground and the location of each well or other means of withdrawal
well, with pump and pipe
7. The date of commencement and completion of the construction of the well, wells, or other works for withdrawal of groundwater Originally completed as noted above; improved and re-drilled in 1959.
8. The depth of water table 8 feet
9. So far as it may be available, the type, size and depth of each well or the general specifications of any other works for the withdrawal of groundwater 32 foot well depth; otherwise as noted above
1 inch pipe now utilized
10. The estimated amount of groundwater withdrawn each year 800,000 gallons
11. The log of formations encountered in the drilling of each well if available None made or available
12. Such other information of a similar nature as may be useful in carrying out the policy of this act, including reference to book and page of any county record Nothing further

Signature of Owner

Edward R. Ellis
Edward R. Ellis
Date December 27, 1963

Three copies to be filed by the owner with the County Clerk and Recorder of the county in which the well is located.

Please answer all questions. If not applicable, so state, otherwise the form will be returned.

Original to the County Clerk and Recorder; Duplicate to the State Engineer; Triplicate to the Montana Bureau of Mines and Geology, and Quadruplicate for the Appropriator.

24485

Indexed
Recorded
Compared

151705

STATE OF MONTANA
COUNTY OF LEWIS & CLARK

I hereby certify that the within in-
strument was filed in my office on
this 3 day of Jan
A.D. 1964 at Helena Mont. post
8 o'clock A.M.
Records of Lewis & Clark
County, State of Montana.

John L. Conrich

County Recorder

By Norma E. Kelley
Deputy

\$2⁰⁰ pd

File No. _____

DUPLICATE

County _____

STATE OF MONTANA
ADMINISTRATOR OF GROUNDWATER CODE
OFFICE OF STATE ENGINEER

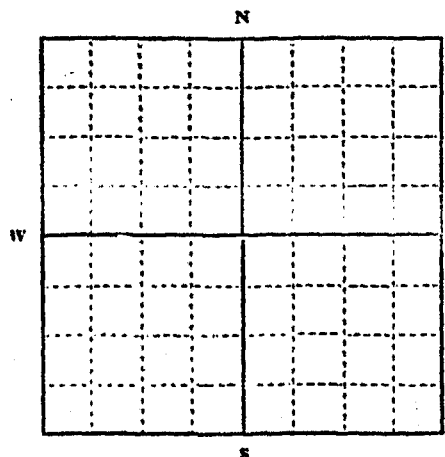
JAN 16 1964
STATE ENGINEER

Declaration of Vested Groundwater Rights

(Under Chapter 237, Montana Session Laws, 1961)

1. Robert E. Anderson, of Box 156 Augusta
(Name of Appropriator) (Address) (Town)

County of LEWIS AND CLARK State of MONTANA
have appropriated groundwater according to the Montana laws in effect prior to January 1, 1962, as follows:



_____ 1/4 _____ Sec. _____ T. _____ R. _____

Indicate point of appropriation and place of use, if possible. Each small square represents 10 acres.

2. The beneficial use on which the claim is based DOMESTIC
STOCK AND IRRIGATION

3. Date or approximate date of earliest beneficial use; and how continuous the use has been FROM 1270 UP TO DATE

4. The amount of groundwater claimed (in miner's inches or gallons per minute) ALL WATER ON LANDS
HEREIN LISTED

5. If used for irrigation, give the acreage and description of the lands to which water has been applied and name of the owner thereof
LANDS LISTED ON REVERSE

6. The means of withdrawing such water from the ground and the location of each well or other means of withdrawal
PUMPS AND NATURAL FLOW
LOCATION ON REVERSE

7. The date of commencement and completion of the construction of the well, wells, or other works for withdrawal of groundwater FROM 1270 UP TO DATE

8. The depth of water table 5 FT TO 10 FT

9. So far as it may be available, the type, size and depth of each well or the general specifications of any other works for the withdrawal of groundwater NOT AVAILABLE AT PRESENT
TIME

10. The estimated amount of groundwater withdrawn each year UNKNOWN

11. The log of formations encountered in the drilling of each well if available NOT AVAILABLE

12. Such other information of a similar nature as may be useful in carrying out the policy of this act, including reference to book and page of any county record NONE

Signature of Owner

Date 12/31/63

Three copies to be filed by the owner with the County Clerk and Recorder of the county in which the well is located.

Please answer all questions. If not applicable, so state, otherwise the form will be returned.

Original to the County Clerk and Recorder; Duplicate to the State Engineer; Triplicate to the Montana Bureau of Mines and Geology, and Quadruplicate for the Appropriator.

36203

ESW, Lot 3,4
 S. 1/2, N. 1/2, SE 1/4 SE
 NW 1/4, SW 1/4 NE 1/4, NW 1/4 SW 1/4
 All
 Int. NE
 E 1/4 SW 1/4, S. 1/2, NW 1/4 SW 1/4
 Lots 1 & 2, S. 1/2
 SE 1/4, S. 1/2 SW 1/4
 All
 SW 1/4
 NW 1/4
 NE 1/4
 NW 1/4
 NE 1/4

Sec.	Top.	Rge	West
30	20	6	
17	20	5	
2	18	7	
3	18	7	
33	19	7	
34	19	7	
1	19	6	
22	20	6	
23	20	6	
24	20	6	
25	20	6	
26	20	6	
27	20	6	
35	20	6	
36	20	6	

STATE OF MONTANA
 COUNTY OF LEWIS & CLARK
 I hereby certify that the within is
 a true and correct copy of the original
 filed in my office on
 the 13 day of June
 1914 at 27 Minn. pari
 4. 14
 County Clerk of Lewis & Clark
 County of Montana
 M. J. Lewis
 County Recorder
 Deputy

152402

File No. _____

T 19 N. R 7 W.

DUPLICATE

County Lewis and Clark

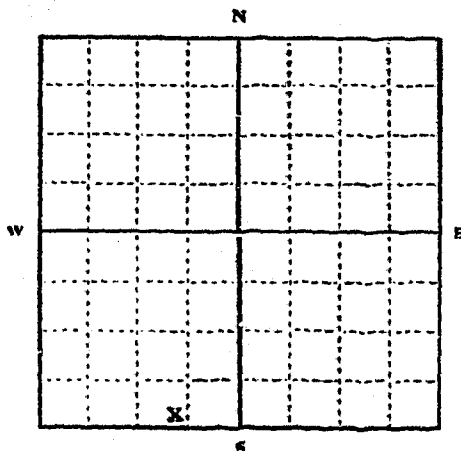
STATE OF MONTANA
ADMINISTRATOR OF GROUNDWATER CODE
OFFICE OF STATE ENGINEER

Declaration of Vested Groundwater Rights

(Under Chapter 237, Montana Session Laws, 1961)

RECEIVED
JAN 8 1964
STATE ENGINEER

1. Edward R. Ellis and Carol E. Higgins, of 1001 Buena Great Falls
(Name of Appropriator) (Address) (Town)
County of Cascade State of Montana
have appropriated groundwater according to the Montana laws in effect prior to January 1, 1962, as follows:



SE $\frac{1}{4}$ SW $\frac{1}{4}$ Sec. 33, T.19N. R. 7. W.

Indicate point of appropriation and place of use, if possible. Each small square represents 10 acres.

2. The beneficial use on which the claim is based
livestock water and limited irrigation
3. Date or approximate date of earliest beneficial use; and how continuous the use has been prior 1920 - use has been continuous
4. The amount of groundwater claimed (in miner's inches or gallons per minute) 5 gallons per minute
5. If used for irrigation, give the acreage and description of the lands to which water has been applied and name of the owner thereof
immediate adjoining land, under same ownership and same section
6. The means of withdrawing such water from the ground and the location of each well or other means of withdrawal
pipng and tankage from surface spring
7. The date of commencement and completion of the construction of the well, wells, or other works for withdrawal of groundwater as earlier noted, with development and improvement in 1960
8. The depth of water table Not applicable - surface spring
9. So far as it may be available, the type, size and depth of each well or the general specifications of any other works for the withdrawal of groundwater Not applicable; 1 1/2 inch pipe now utilized
10. The estimated amount of groundwater withdrawn each year 1,100,000 gallons
11. The log of formations encountered in the drilling of each well if available Not applicable
12. Such other information of a similar nature as may be useful in carrying out the policy of this act, including reference to book and page of any county record Not applicable

Signature of Owner

Edward R. Ellis

Date December 27, 1963

Three copies to be filed by the owner with the County Clerk and Recorder of the county in which the well is located.

Please answer all questions. If not applicable, so state, otherwise the form will be returned.

Original to the County Clerk and Recorder; Duplicate to the State Engineer; Triplicate to the Montana Bureau of Mines and Geology, and Quadruplicate for the Appropriator.

24489

151709

STATE OF MONTANA }
COUNTY OF LEWIS & CLARK } SS

I hereby certify that the within in-
strument was filed in my office on
this 3 day of Jan
A.D. 1964 at 8 o'clock a 148 min. past

Records of Lewis & Clark
County, State of Montana

John Kovich
County Recorder

By Norman H. Kelley
Deputy

s2^{cc} pd

Indexed
Recorded

File No. _____

T. 19 N. R. 7 W.

DUPLICATE

County Lewis and Clark

STATE OF MONTANA
ADMINISTRATOR OF GROUNDWATER CODE
OFFICE OF STATE ENGINEER

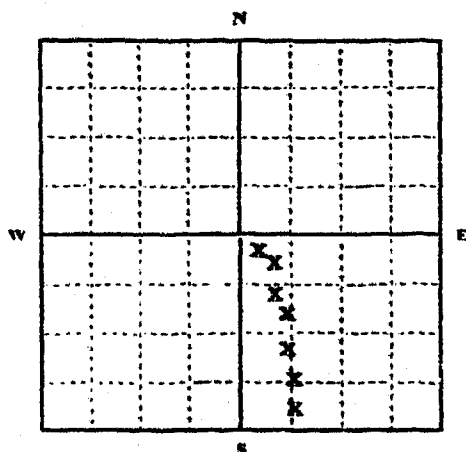
RECEIVED
JAN 6 1964

Declaration of Vested Groundwater Rights

(Under Chapter 237, Montana Session Laws, 1961)

STATE ENGINEER

1. Edward R. Ellis and Carol E. Higgins, of 1001 Buena Great Falls
(Name of Appropriator) (Address) (Town)
County of Cascade State of Montana
have appropriated groundwater according to the Montana laws in effect prior to January 1, 1962, as follows:



W 1 SE 1/4 Sec. 33 T. 19 N. R. 7 W.

Indicate point of appropriation and place of use, if possible. Each small square represents 10 acres.

2. The beneficial use on which the claim is based
livestock water and sub-irrigation of fields
3. Date or approximate date of earliest beneficial use; and how continuous the use has been prior 1920 - use has been continuous
4. The amount of groundwater claimed (in miner's inches or gallons per minute) all available - estimated 80 gallons per minute
5. If used for irrigation, give the acreage and description of the lands to which water has been applied and name of the owner thereof
adjoining lands - under same ownership and in this section
6. The means of withdrawing such water from the ground and the location of each well or other means of withdrawal
natural grade and drainage
7. The date of commencement and completion of the construction of the well, wells, or other works for withdrawal of groundwater as noted above
8. The depth of water table Not applicable - surface spring
9. So far as it may be available, the type, size and depth of each well or the general specifications of any other works for the withdrawal of groundwater Not applicable - surface spring
10. The estimated amount of groundwater withdrawn each year upwards of 20,000,000 to 25,000,000 gallons
11. The log of formations encountered in the drilling of each well if available
Not applicable
12. Such other information of a similar nature as may be useful in carrying out the policy of this act, including reference to book and page of any county record Not applicable

Signature of Owner

Edward R. Ellis

Date December 27, 1962

Three copies to be filed by the owner with the County Clerk and Recorder of the county in which the well is located.

Please answer all questions. If not applicable, so state, otherwise the form will be returned.

Original to the County Clerk and Recorder; Duplicate to the State Engineer; Triplicate to the Montana Bureau of Mines and Geology, and Quadruplicate for the Appropriator.

27490