

151831

Indexed  
Recorded  
Completed

STATE OF MONTANA  
COUNTY OF LEWIS & CLARK

I hereby certify that this instrument was filed in my office on this 6 day of Jan A.D. 1964 at 10 o'clock A.M.

\_\_\_\_\_  
County Clerk of Montana

William Donich  
County Recorder

By McLass  
Deputy

clerk

File No. ....

DUPLICATE

T. 20N 6WCounty Lea

STATE OF MONTANA  
ADMINISTRATOR OF GROUNDWATER CODE  
OFFICE OF STATE ENGINEER

RECEIVED  
JAN 10 1964

Notice of Completion of Groundwater Appropriation Without Well

(Under Chapter 237 Montana Session Laws, 1961)

Date of Appropriation of Groundwater Prior to Nov. 5, 1878

Owner George Edwards Address Box 131 Augusta, Mont.

Contractor (if any) None

Address of Contractor None

Date Started No record Date Completed Before Nov. 5, 1878

Describe means of obtaining groundwater without a well "as by sub-irrigation and other natural processes". Include depth to water when applicable.

Water obtained by excavating a hole about 6 feet deep.

Depth to water about 1 1/2 feet. Withdrawn by ditch.


Quantity of water developed and used with explanation of method used to measure or estimate such amount. If use is intermittent

estimate approximate lengths of periods of use.

Approximately 120 inches, amount estimated. Water used from April 1 to November 1 when needed.

Signature of Owner George Edwards

Date December 20, 1963



NW 1/4 Sec. 2 T. 20 R. 6W

Indicate point of appropriation and place of use, if possible.

This form to be prepared by contractor (if any), otherwise by the owner.

Three copies of this notice are to be filed with the County Clerk and Recorder of the county in which the works are located.

Please answer all questions. If not applicable, so state, otherwise the form will be returned.

Original to the County Clerk and Recorder; duplicate to the State Engineer; Triplicate to the Montana Bureau of Mines and Geology and Quadruplicate for the Appropriator.

29005

152044

STATE OF MONTANA }  
COUNTY OF LEWIS & CLARK } SS

hereby certify that the within in-  
strument was filed in my office on  
this 15th day of June  
A.D. 1964 at 3:17 min. past

9 o'clock A.M.  
Records of Lewis & Clark  
County, State of Montana.

John J. Daniel

County Recorder

By McLain

Deputy

2nd

File No. \_\_\_\_\_

DUPLICATE

T. 20<sup>N</sup> R. 6<sup>W</sup>County. LEC

STATE OF MONTANA  
ADMINISTRATOR OF GROUNDWATER CODE  
OFFICE OF STATE ENGINEER

RECEIVED  
DEC 6 1963

Notice of Completion of Groundwater Appropriation <sup>STATE</sup> ENGINEER  
Without Well

(Under Chapter 237 Montana Session Laws, 1961)

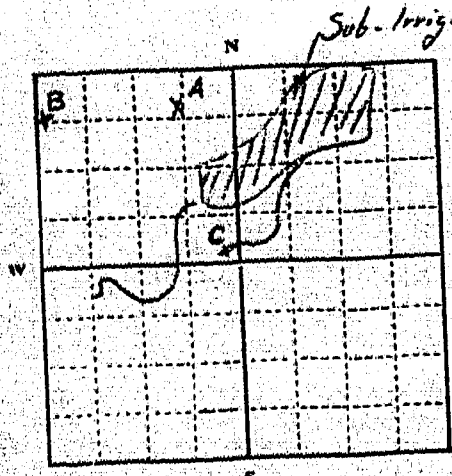
Date of Appropriation of Groundwater 1930Owner FRED E. SCHENKER Address Augusta - Mont.

Contractor (if any) \_\_\_\_\_

Address of Contractor \_\_\_\_\_

Date Started \_\_\_\_\_ Date Completed \_\_\_\_\_

Describe means of obtaining groundwater without a well "as by sub-irrigation and other natural processes". Include depth to water when applicable. Springs - & Sub-irrigation

NW 1/4 Sec. 2 T. 20<sup>N</sup> R. 6<sup>W</sup>

Indicate point of appropriation and place of use, if possible.

Quantity of water developed and used with explanation of method used to measure or estimate such amount. If use is intermittent

estimate approximate lengths of periods of use \_\_\_\_\_

A & B - Stockwater for 100 headC - Irrigation - approx. 5 acres.Sub-irrigation - 50 Acres.Signature of Owner Fred E. SchenkerDate 12-2-63

This form to be prepared by contractor (if any), otherwise by the owner.

Three copies of this notice are to be filed with the County Clerk and Recorder of the county in which the works are located.

Please answer all questions. If not applicable, so state, otherwise the form will be returned.

Original to the County Clerk and Recorder; duplicate to the State Engineer; Triplicate to the Montana Bureau of Mines and Geology and Quadruplicate for the Appropriator.



File No. \_\_\_\_\_

DUPLICATE

T. 20° N.

County \_\_\_\_\_

STATE OF MONTANA  
ADMINISTRATOR OF GROUNDWATER CODE  
OFFICE OF STATE ENGINEER

RECEIVED  
DEC 6 1933

Notice of Completion of Groundwater Appropriation **ENGINEER**  
Without Well

(Under Chapter 237 Montana Session Laws, 1961)

Date of Appropriation of Groundwater 1930

Owner FRED E. SCHERRER Address Augusta, Mont.

Contractor (if any) \_\_\_\_\_

Address of Contractor \_\_\_\_\_

Date Started \_\_\_\_\_ Date Completed \_\_\_\_\_

Describe means of obtaining groundwater without a well "as by sub-irrigation and other natural processes" Include depth to water when applicable. Spring & Sub-irrigation



N.W. 1/4 Sec. 2 T. 20° N. R. 4° W.

Indicate point of appropriation and place of use, if possible.

Quantity of water developed and used with explanation of method used to measure or estimate such amount. If time is intermittent

estimate approximate length of periods of use.

A & B - Sub-irrigation for 100 acres

C - Irrigation for 100 acres

Sub-irrigation - 100 acres

Signature of Owner Fred E. Scherrer

Date Dec 2-1933

This form to be prepared by contractor (if any), otherwise by the owner.

Three copies of this notice are to be filed with the County Clerk and Recorder of the county in which the works are located.

Please answer all questions. If not applicable, so state, otherwise the form will be returned.

Original to the County Clerk and Recorder; duplicate to the State Engineer; Triuplicate to the Montana Bureau of Mines and Geology and Quadruplicate for the Appropriator.

150-494

RECEIVED  
JAN 11 1945  
FBI - NEW YORK

STATE OF MONTANA  
COUNTY OF LEWIS & CLARK 1945

I hereby certify that the within and  
for record was filed in the office of  
this day of Dec  
A.D. 1945 at Helena Montana  
by John J. [Signature]  
County Clerk of Lewis & Clark

[Signature]  
County Recorder  
Helena, Montana

2000



File No.

T. 20N R. 6W

DUPLICATE

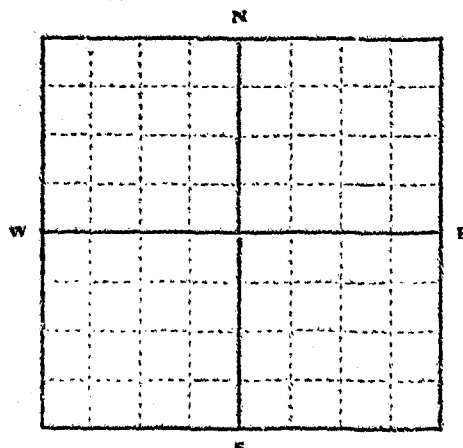
County Lewis and Clark

STATE OF MONTANA  
ADMINISTRATOR OF GROUNDWATER CODE  
OFFICE OF STATE ENGINEER

RECEIVED  
JAN 13 1964

**Declaration of Vested Groundwater Rights**  
(Under Chapter 237, Montana Session Laws, 1961)

1. Clifford V. Wilson of Angus, Montana  
(Name of Appropriator) (Address) (Town)  
County of Lewis and Clark State of Montana  
have appropriated groundwater according to the Montana laws in effect prior to January 1, 1962, as follows:



NE 1/4 Sec. 3 T. 20N R. 6W

Indicate point of appropriation and place of use, if possible. Each small square represents 10 acres.

2. The beneficial use on which the claim is based: Domestic Household, No. 1 well; San. hole No. 2 for irrigation of garden
3. Date or approximate date of earliest beneficial use; and how continuous the use has been: 1928 - completely continuous, No. 1 well; No. 2 since 1963
4. The amount of groundwater claimed (in miner's inches or gallons per minute): No. 1 - 9 gallons; No. 2 - 50 gallons
5. If used for irrigation, give the acreage and description of the lands to which water has been applied and name of the owner thereof: lots 9, 10, 11, 12, 13, 14, 15 & 16, Blk 3, Gibson, Montana, owner - Clifford V. Wilson
6. The means of withdrawing such water from the ground and the location of each well or other means of withdrawal: No. 1 - Electric Pump on well; No. 2 - Caroline Pump drawing from pump hole.
7. The date of commencement and completion of the construction of the well, wells, or other works for withdrawal of groundwater: No. 1 - 1928; No. 2 - 1963
8. The depth of water table: No. 1 - 7 feet; No. 2 - 7 feet
9. So far as it may be available, the type, size and depth of each well or the general specifications of any other works for the withdrawal of groundwater: No. 1 - 1 1/2" driven pipe well 20 feet deep; No. 2 - pump hole 6 feet x 8 feet, 12 feet deep
10. The estimated amount of groundwater withdrawn each year: 3,500,000
11. The log of formations encountered in the drilling of each well if available: none
12. Such other information of a similar nature as may be useful in carrying out the policy of this act, including reference to book and page of any county record: none

Signature of Owner

Date December 30, 1963

Three copies to be filed by the owner with the County Clerk and Recorder of the county in which the well is located.

Please answer all questions. If not applicable, so state, otherwise the form will be returned.

Original to the County Clerk and Recorder; Duplicate to the State Engineer; Triplicate to the Montana Bureau of Mines and Geology, and Quadruplicate for the Appropriator.

31334

152268

Index  
Recorded  
Compared

STATE OF MONTANA  
COUNTY OF LEWIS & CLARK

I hereby certify that the within in-  
strument was filed in my office on  
this 10 day of Jan  
A.D. 1964 of 266 min. past  
10 o'clock P.M.

Records of Lewis & Clark  
County State of Montana

County Recorder  
By M. Lane  
Deputy

2-2-64

File No. ....

DUPLICATE

T 20 N R 6 W

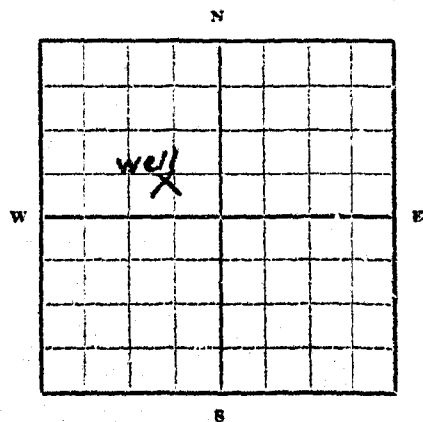
County Lewis & Clark

STATE OF MONTANA  
ADMINISTRATOR OF GROUNDWATER CODE  
OFFICE OF STATE ENGINEER

**Declaration of Vested Groundwater Rights**  
(Under Chapter 237, Montana Session Laws, 1961)

RECEIVED  
DEC 18 1963  
STATE ENGINEER

1. TEE BAR RANCH CO of Augusta,  
(Name of Appropriator) (Address) (Town)  
County of Lewis & Clark State of Montana  
have appropriated groundwater according to the Montana laws in effect prior to January 1, 1962, as follows:



SE 1/4 NW 1/4 Sec 5 T20N R6W

Indicate point of appropriation and place of use, if possible. Each small square represents 10 acres.

2. The beneficial use on which the claim is based is for stock water and domestic use.
3. Date or approximate date of earliest beneficial use; and how continuous the use has been Date of earliest beneficial use is 1886. Continuous use.
4. The amount of groundwater claimed (in miner's inches or gallons per minute) 20 gallons per minute.
5. If used for irrigation, give the acreage and description of the lands to which water has been applied and name of the owner thereof Not used for irrigation.
6. The means of withdrawing such water from the ground and the location of each well or other means of withdrawal A dug well with a pump in the SE 1/4 NW 1/4 Sec 5 T20N R6W.

7. The date of commencement and completion of the construction of the well, wells, or other works for withdrawal of groundwater Well was dug and completed during year 1886.
8. The depth of water table 20 Feet.
9. So far as it may be available, the type, size and depth of each well or the general specifications of any other works for the withdrawal of groundwater A dug well, 30 feet deep and 4 feet in diameter.
10. The estimated amount of groundwater withdrawn each year 1,800,000 gal.
11. The log of formations encountered in the drilling of each well if available Log of formations not available.
12. Such other information of a similar nature as may be useful in carrying out the policy of this act, including reference to book and page of any county record No other information available.

Signature of Owner Lee Barland Prop  
by Roland Mosher  
Date Dec 10, 1963

Three copies to be filed by the owner with the County Clerk and Recorder of the county in which the well is located.

Please answer all questions. If not applicable, so state, otherwise the form will be returned.

Original to the County Clerk and Recorder; duplicate to the State Engineer; Triplicate to the School of Mines and Quadruplicate for the Appropriator.

10085



150901

Indexed  
Recorded  
Completed

*[Handwritten signature]*

STATE OF MONTANA } 35.  
COUNTY OF LEWIS & CLARK

I hereby certify that the within in-  
strument was filed in my office on  
the 16 day of June  
A.D. 1963 at 12 o'clock P. M.  
12 o'clock P. M.

County of Lewis & Clark  
County, Montana.

*[Signature]*  
County Recorder  
*[Signature]*  
Deputy

2016

File No. ....

DUPLICATE

T-20NR 6 W

County Lewis & Clark

STATE OF MONTANA  
ADMINISTRATOR OF GROUNDWATER CODE  
OFFICE OF STATE ENGINEER

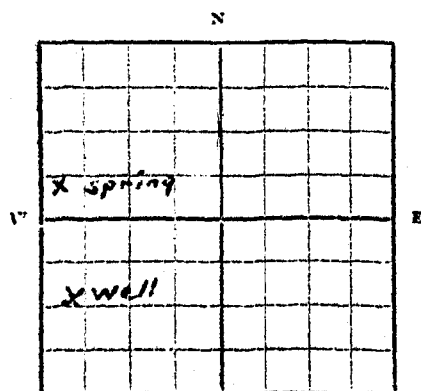
Declaration of Vested Groundwater Rights

(Under Chapter 237, Montana Session Laws, 1961)

RECEIVED  
DEC 18 1963

STATE ENGINEER

1. TEE BAR RANCH CO. of Augusta  
(Name of Appropriator) (Address) (Town)  
County of Lewis & Clark State of Montana  
have appropriated groundwater according to the Montana laws in effect prior to January 1, 1962, as follows:



Spring-SW 1/4 NW 1/4 Sec 6 T-20NR 6 W  
Well-NW 1/4 SW 1/4 Sec 6 T-20NR 6 W

Indicate point of appropriation and place of use, if possible. Each small square represents 10 acres.

2. The beneficial use on which the claim is based is for stock water and domestic use.
3. Date or approximate date of earliest beneficial use; and how continuous the use has been Date of earliest beneficial use is 1917. Continuous use of spring for stock water. Continuous use of well for stock & domestic purposes.
4. The amount of groundwater claimed (in miner's inches or gallons per minute) 10 gal per minute for well. 3 gal per minute for spring.
5. If used for irrigation, give the acreage and description of the lands to which water has been applied and name of the owner thereof Not used for irrigation.
6. The means of withdrawing such water from the ground and the location of each well or other means of withdrawal A dug well with a pump in NW 1/4 SW 1/4 Sec 6 T-20NR 6 W. A natural flow of 3 gal/minute opening in SW 1/4 NW 1/4 Sec 6 T-20NR 6 W.
7. The date of commencement and completion of the construction of the well, wells, or other works for withdrawal of groundwater Well was dug and completed during year of 1917. Spring's natural flow used since 1917.
8. The depth of water table 15 feet in well. Surface level at spring.
9. So far as it may be available, the type, size and depth of each well or the general specifications of any other works for the withdrawal of groundwater A dug well 30 feet deep with cement cap with 3 ft diameter hole. A natural flowing spring of 3 gal per minute.
10. The estimated amount of groundwater withdrawn each year Well-900,000 gal Spring-1,576,800 gal.
11. The log of formations encountered in the drilling of each well if available Log of formation not available.
12. Such other information of a similar nature as may be useful in carrying out the policy of this act, including reference to book and page of any county record No other information available.

Signature of Owner Tee Bar Ranch Co  
by Roland Mosher  
Date Dec 10, 1963

Three copies to be filed by the owner with the County Clerk and Recorder of the county in which the well is located.

Please answer all questions. If not applicable, so state, otherwise the form will be returned.

Original to the County Clerk and Recorder; duplicate to the State Engineer; Triplicate to the School of Mines and Quadruplicate for the Appropriator.

10091

150907

Indexed  
Recorded  
Compared

*[Handwritten signature]*

STATE OF MONTANA }  
COUNTY OF LEWIS & CLARK } SS.

I hereby certify that the within in-  
strument was filed in my office on  
the 16 day of Dec  
A.D. 1963 at 45 min. past  
12 o'clock P. M.

Recorded in Lewis & Clark  
County, Montana

*[Handwritten signature: Arthur L. Linnick]*

County Recorder

By *[Handwritten signature: Myrtle Lass]*  
Deputy

206

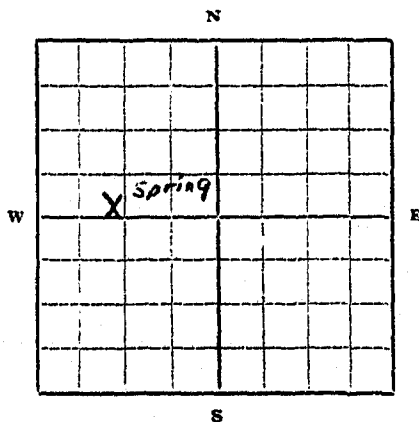
File No. ....

DUPLICATE

T. 20 N. R. 6 W.  
County Lewis & ClarkSTATE OF MONTANA  
ADMINISTRATOR OF GROUNDWATER CODE  
OFFICE OF STATE ENGINEERRECEIVED  
DEC 18 1963Declaration of Vested Groundwater Rights  
(Under Chapter 237, Montana Session Laws, 1961)

STATE ENGINEER

1. TEE BAR RANCH CO, of Augusta  
(Name of Appropriator) (Address) (Town)  
County of Lewis & Clark State of Montana  
have appropriated groundwater according to the Montana laws in effect prior to January 1, 1962, as follows:



SW 1/4 NW 1/4 Sec. 7 T. 20 N. R. 6 W.

Indicate point of appropriation and place of use, if possible. Each small square represents 10 acres.

2. The beneficial use on which the claim is based is for stock water
3. Date or approximate date of earliest beneficial use; and how continuous the use has been Date of earliest beneficial use is 1917. Continuous use of spring for stock water.
4. The amount of groundwater claimed (in miner's inches or gallons per minute) 3 gal per minute
5. If used for irrigation, give the acreage and description of the lands to which water has been applied and name of the owner thereof Not used for irrigation.
6. The means of withdrawing such water from the ground and the location of each well or other means of withdrawal A natural flowing spring of 3 gal per minute in SW 1/4 NW 1/4 Sec. 7 T. 20 N. R. 6 W.
7. The date of commencement and completion of the construction of the well, wells, or other works for withdrawal of groundwater Spring's natural flow used since 1917.
8. The depth of water table Surface level at spring.
9. So far as it may be available, the type, size and depth of each well or the general specifications of any other works for the withdrawal of groundwater A natural flowing spring of 3 gal per minute.
10. The estimated amount of groundwater withdrawn each year 1,576,800 gal.
11. The log of formations encountered in the drilling of each well if available Log of formations not available.
12. Such other information of a similar nature as may be useful in carrying out the policy of this act, including reference to book and page of any county record No other information available.

Signature of Owner

TEE BAR RANCH CO  
by Roland Mosher  
Date Dec. 10, 1963

Three copies to be filed by the owner with the County Clerk and Recorder of the county in which the well is located.

Please answer all questions. If not applicable, so state, otherwise the form will be returned.

Original to the County Clerk and Recorder; duplicate to the State Engineer; Triplicate to the School of Mines and Quadruplicate for the Appropriator.

10084

Indexed  
Recorded  
Compared

150 900

STATE OF MONTANA  
COUNTY OF LEWIS & CLARK } SS

I hereby certify that the within in-  
strument was filed in my office on  
this 16 day of Dec  
A.D. 1963 at 10 min. past  
12 o'clock P.M.

Recorders of Lewis & Clark  
County, State of Montana

St. Lawrence  
by Myrtle L. Loe  
Deputy

22



File No. ....

DUPLICATE

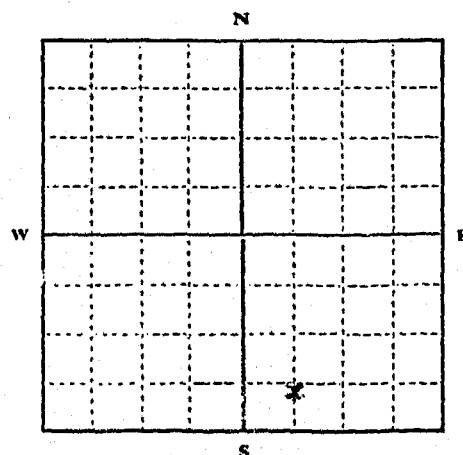
T. 20N R. 6W  
County L & C

STATE OF MONTANA  
ADMINISTRATOR OF GROUNDWATER CODE  
OFFICE OF STATE ENGINEER

**Declaration of Vested Groundwater Rights** JAN 6 1964  
(Under Chapter 237, Montana Session Laws, 1961)

STATE ENGINEER

1. Forest Service - USDA, of Augusta (Town)  
(Name of Appropriator) (Address)  
County of Lewis & Clark State of Montana  
have appropriated groundwater according to the Montana laws in effect prior to January 1, 1962, as follows:



SW 1/4 Sec. 2 T. 20N R. 6W

Indicate point of appropriation  
and place of use, if possible.  
Each small square represents 10  
acres.

2. The beneficial use on which the claim is based Irrigation (lawns)  
at Augusta Administrative Site

3. Date or approximate date of earliest beneficial use; and how con-  
tinuous the use has been Continuous since 1941

4. The amount of groundwater claimed (in miner's inches or gallons  
per minute) 60 gallons per minute

5. If used for irrigation, give the acreage and description of the lands  
to which water has been applied and name of the owner thereof  
1/4 acres SW 1/4 Sec. 2, T. 20N, R. 6W - Forest  
Service - USDA

6. The means of withdrawing such water from the ground and the  
location of each well or other means of withdrawal  
Well by electric pump

7. The date of commencement and completion of the construction of the well, wells, or other works for with-  
drawal of groundwater 1941

8. The depth of water table 15 ft.

9. So far as it may be available, the type, size and depth of each well or the general specifications of any other  
works for the withdrawal of groundwater  
Well, 6" casing, 1 1/2" suction pipe, depth of well 22 ft.

10. The estimated amount of groundwater withdrawn each year 1,000,000 gallons

11. The log of formations encountered in the drilling of each well if available None available

12. Such other information of a similar nature as may be useful in carrying out the policy of this act, including  
reference to book and page of any county record  
Lewis & Clark water right #29

Signature of Owner

E. J. Anttunen, DFRDate December 9, 1963

Three copies to be filed by the owner with the County Clerk and Recorder of the county in which the well is  
located.

Please answer all questions. If not applicable, so state, otherwise the form will be returned.

Original to the County Clerk and Recorder; duplicate to the State Engineer; Triplicate to the Montana Bureau  
of Mines and Geology, and Quadruplicate for the Appropriator.

2492

151644

Indexed  
Recorded  
Compared

STATE OF MONTANA  
COUNTY OF LEWIS & CLARK } SS.

I hereby certify that the within in-  
strument was filed in my office on  
this 31 day of Dec  
A.D. 19 63 at 1 min. past  
1 o'clock P.M.

Records of Lewis & Clark  
County State of Montana

John A. Donich  
County Recorder

By Wm. L. Gann  
Deputy

Wm. L. Gann

File No. ....

T. 20N R. 6W

DUPLICATE

County Lea

STATE OF MONTANA  
ADMINISTRATOR OF GROUNDWATER CODE  
OFFICE OF STATE ENGINEER

RECEIVED  
JAN 8 1964

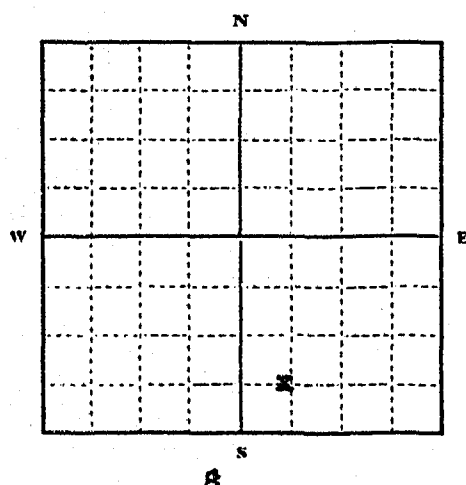
# Declaration of Vested Groundwater Rights

(Under Chapter 237, Montana Session Laws, 1961)

STATE ENGINEER

U.S. Forest Serv.

1. Forest Service - USDA, of Augusta  
(Name of Proprietor) (Address) (Town)  
County of Lewis & Clark State of Montana  
have appropriated groundwater according to the Montana laws in effect prior to January 1, 1962, as follows:



SW 1/4, Sec. 20, T. 20N, R. 6W.

Indicate point of appropriation and place of use, if possible. Each small square represents 10 acres.

2. The beneficial use on which the claim is based Domestic  
Augusta Administrative Site
3. Date or approximate date of earliest beneficial use; and how continuous the use has been continuous use since 1958
4. The amount of groundwater claimed (in miner's inches or gallons per minute) 60 gallons per minute
5. If used for irrigation, give the acreage and description of the lands to which water has been applied and name of the owner thereof  
NA
6. The means of withdrawing such water from the ground and the location of each well or other means of withdrawal.  
Well by electric pump
7. The date of commencement and completion of the construction of the well, wells, or other works for withdrawal of groundwater. 1958
8. The depth of water table 15 ft.
9. So far as it may be available, the type, size and depth of each well or the general specifications of any other works for the withdrawal of groundwater.  
well with 5" casing, 60 ft. deep, 1" suction pipe.
10. The estimated amount of groundwater withdrawn each year 1,200,000 gallons per year
11. The log of formations encountered in the drilling of each well if available None available
12. Such other information of a similar nature as may be useful in carrying out the policy of this act, including reference to book and page of any county record.  
Lewis & Clark water right #27

Signature of Owner

Elmer J. Callentine, DFR

Date December 9, 1963

Three copies to be filed by the owner with the County Clerk and Recorder of the county in which the well is located.

Please answer all questions. If not applicable, so state, otherwise the form will be returned.

Original to the County Clerk and Recorder; duplicate to the State Engineer; Triplicate to the Montana Bureau of Mines and Geology, and Quadruplicate for the Appropriator.

24471

151643

RECORDED  
Recorded  
Compared

STATE OF MONTANA  
COUNTY OF LEWIS & CLARK } SS

I hereby certify that the within in-  
strument was filed in my office on  
this 31 day of dec  
A.D. 19 63 at 59 min. past  
12 o'clock P M.

John J. [Signature]  
County Recorder of Lewis & Clark  
County, State of Montana

County Recorder

By Walter [Signature]  
Deputy

2<sup>nd</sup> pl

File No. \_\_\_\_\_

DUPLICATE

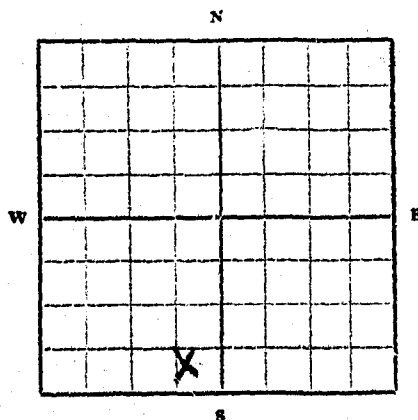
STATE OF MONTANA  
ADMINISTRATOR OF GROUNDWATER CODE  
OFFICE OF STATE ENGINEER

**Declaration of Vested Groundwater Rights**  
(Under Chapter 237, Montana Session Laws, 1961)

T20N R. 6W  
County Lewis & ClarkRECEIVED  
DEC 18 1963

STATE ENGINEER

1. TEE BAR RANCH CO. of Augusta  
(Name of Appropriator) (Address) (Town)  
County of Lewis & Clark State of Montana  
have appropriated groundwater according to the Montana laws in effect prior to January 1, 1962, as follows:

SE  $\frac{1}{4}$  SW  $\frac{1}{4}$  Sec. 8 T20N R. 6W

Indicate point of appropriation  
and place of use, if possible.  
Each small square represents 10  
acres.

2. The beneficial use on which the claim is based is for  
stock water
3. Date or approximate date of earliest beneficial use; and how continuous the use has been Date of earliest beneficial  
use is 1889 continued use.
4. The amount of groundwater claimed (in miner's inches or gallons per minute) 20 gallons per minute
5. If used for irrigation, give the acreage and description of the lands to which water has been applied and name of the owner thereof Not used for irrigation.
6. The means of withdrawing such water from the ground and the location of each well or other means of withdrawal  
A drilled well with pump in  
SE  $\frac{1}{4}$  SW  $\frac{1}{4}$  Sec. 8 T20N R. 6W
7. The date of commencement and completion of the construction of the well, wells, or other works for withdrawal of groundwater 1889.
8. The depth of water table 15 feet.
9. So far as it may be available, the type, size and depth of each well or the general specifications of any other works for the withdrawal of groundwater A 6 inch drilled well 30 feet  
deep, cased with 6 inch well pipe.
10. The estimated amount of groundwater withdrawn each year 1,800,000 gal.
11. The log of formations encountered in the drilling of each well if available Log of  
formations not available
12. Such other information of a similar nature as may be useful in carrying out the policy of this act, including reference to book and page of any county record No other information  
available.

Signature of Owner

Tee Bar Ranch Co.  
by Roland Mosler  
Date Dec. 10, 1963

Three copies to be filed by the owner with the County Clerk and Recorder of the county in which the well is located.

Please answer all questions. If not applicable, so state, otherwise the form will be returned.

Original to the County Clerk and Recorder; duplicate to the State Engineer; Triplicate to the School of Mines and Quadruplicate for the Appropriator.

10086



150902

INDEXED  
RECORDED  
COMPLETED

10

STATE OF MONTANA  
COUNTY OF LEWIS & CLARK } SS

I hereby certify that the within in-  
strument was filed in my office on  
this 16 day of Dec  
A.D. 1963 at 20 min. past  
12 o'clock P.M.

Records of Lewis & Clark  
County, State of Montana.

John A. Smith  
County Recorder

By Myrtle Ross  
Deputy

2

File No.

T. 20NR 6W

DUPLICATE

County Lewis &amp; Clark

STATE OF MONTANA  
ADMINISTRATOR OF GROUNDWATER CODE  
OFFICE OF STATE ENGINEER

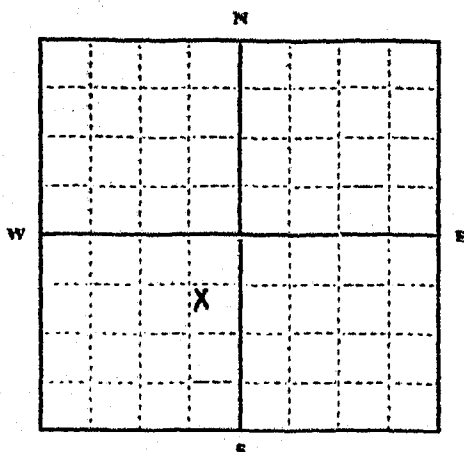
RECEIVED  
JAN 6 1964

# Declaration of Vested Groundwater Rights

(Under Chapter 237, Montana Session Laws, 1961)

STATE ENGINEER

1. Fay E. Flamm, of Augusta  
(Name of Appropriator) (Address) (Town)  
County of Lewis & Clark State of Montana  
have appropriated groundwater according to the Montana laws in effect prior to January 1, 1962, as follows:



NE 1/4 Sec. 9 T. 20 R. 6

Indicate point of appropriation and place of use, if possible. Each small square represents 10 acres.

2. The beneficial use on which the claim is based.....  
Household and animal use.
3. Date or approximate date of earliest beneficial use; and how continuous the use has been. 1890 1st... 1945 2nd... 1958 3rd...  
1959 4th... (1st & 2nd... household use. Continuous use from 3rd - 4th. Animal use, installation date -
4. The amount of groundwater claimed (in miner's inches or gallons per minute). Total - 10 gallons per minute
5. If used for irrigation, give the acreage and description of the lands to which water has been applied and name of the owner thereof.  
None
6. The means of withdrawing such water from the ground and the location of each well or other means of withdrawal. electric pumps  
2" pipes - location - 2 (a) wells  
open type 2 (a) Barn area
7. The date of commencement and completion of the construction of the well, wells, or other works for withdrawal of groundwater. See #3
8. The depth of water table. 8 foot to surface water 20 feet to sub-surface
9. So far as it may be available, the type, size and depth of each well or the general specifications of any other works for the withdrawal of groundwater. 2 - 2" pointed pipes driven into ground - 20 feet  
1 - 1 1/4 " pointed pipe driven into ground - 20 feet  
1 - 1 1/2 " pointed pipe driven into ground - 20 feet
10. The estimated amount of groundwater withdrawn each year. 75,000 gallons each well
11. The log of formations encountered in the drilling of each well if available. 8 to 12 feet surface  
then a layer of hard pan 1 to 3 feet thick before entrance into sub-surface water.
12. Such other information of a similar nature as may be useful in carrying out the policy of this act, including reference book and page of any county record. No knowledge of any information filed or on record.

Signature of Owner

Date

Fay E. Flamm  
12-23-63

Three copies to be filed by the owner with the County Clerk and Recorder of the county in which the well is located.

Please answer all questions. If not applicable, so state, otherwise the form will be returned.

Original to the County Clerk and Recorder; Duplicate to the State Engineer; Triplicate to the Montana Bureau of Mines and Geology, and Quadruplicate for the Appropriator.

24440

151618<sup>2</sup>

Indexed  
Recorded  
C. B. D. R. H.

STATE OF MONTANA  
COUNTY OF LEWIS & CLARK

I hereby certify that the within in-  
strument was filed in my office on  
this 51 day of Dec  
A.D. 19 63 at 28 min. past  
12 o'clock P.M.

Records of Lewis & Clark  
County, State of Montana.

John D. Smith  
County Recorder

By Thos. L. Case  
Deputy

2nd

File No.

T. 20 N. R. 6 W.

DUPLICATE

County

Lewis &amp; Clark

STATE OF MONTANA  
ADMINISTRATOR OF GROUNDWATER CODE  
OFFICE OF STATE ENGINEER

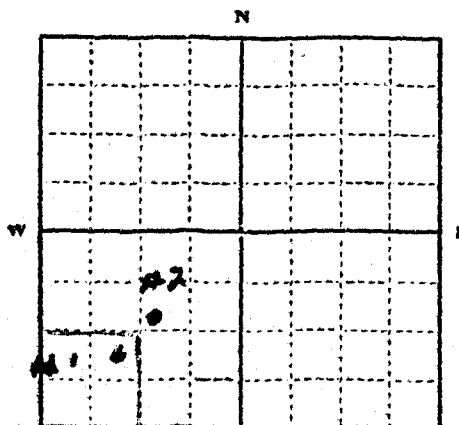
RECEIVED  
JAN 6 1964

## Declaration of Vested Groundwater Rights

(Under Chapter 237, Montana Session Laws, 1961)

STATE ENGINEER

1. Robert B. Neal Emeline H. Neal  
(Name of Appropriator) of (Address) Augusta  
County of Lewis & Clark State of Montana  
have appropriated groundwater according to the Montana laws in effect prior to January 1, 1962, as follows:



1/4 Sec. 9 T. 20 R. 6

Indicate point of appropriation and place of use, if possible. Each small square represents 10 acres.

2. The beneficial use on which the claim is based  
Household use garden
3. Date or approximate date of earliest beneficial use; and how continuous the use has been  
well #1 12 80 approx  
well #2 approx 1950
4. The amount of groundwater claimed (in miner's inches or gallons per minute)  
Doesn't apply
5. If used for irrigation, give the acreage and description of the lands to which water has been applied and name of the owner thereof  
well #1 1 acre  
well #2 1 acre
6. The means of withdrawing such water from the ground and the location of each well or other means of withdrawal  
Pump
7. The date of commencement and completion of the construction of the well, wells, or other works for withdrawal of groundwater  
none
8. The depth of water table  
23 ft
9. So far as it may be available, the type, size and depth of each well or the general specifications of any other works for the withdrawal of groundwater  
driven wells 23 ft
10. The estimated amount of groundwater withdrawn each year  
various household use
11. The log of formations encountered in the drilling of each well if available  
not available
12. Such other information of a similar nature as may be useful in carrying out the policy of this act, including reference to book and page of any county record  
book 230 page 407

Signature of Owner

Emeline H. Neal  
Robert B. Neal

Date Dec 27, 1963

Three copies to be filed by the owner with the County Clerk and Recorder of the county in which the well is located.

Please answer all questions. If not applicable, so state, otherwise the form will be returned.

Original to the County Clerk and Recorder; Duplicate to the State Engineer; Triplicate to the Montana Bureau of Mines and Geology, and Quadruplicate for the Appropriator.

24588

151519

STATE OF MONTANA  
COUNTY OF LEWIS & CLARK

I hereby certify that the within in-  
strument was filed in my office on  
this 30 day of Dec  
A.D. 19 63 at 5:55 min past  
7 o'clock P.M.

Records of Lewis & Clark  
County, State of Montana

Norman P. Kelley  
County Clerk  
Deputy

2nd fl



File No.

T. 20N R. 6W

DUPLICATE

County Lewis and Clark

STATE OF MONTANA  
ADMINISTRATOR OF GROUNDWATER CODE  
OFFICE OF STATE ENGINEER

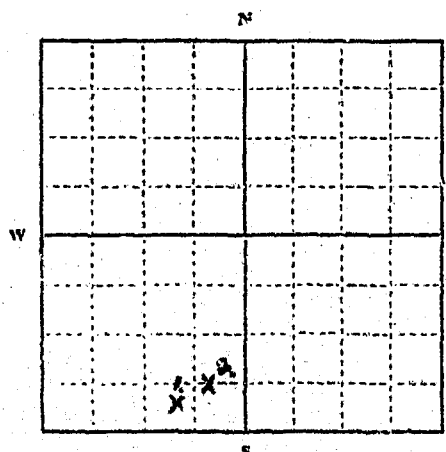
RECEIVED  
JAN 10 1964

# Declaration of Vested Groundwater Rights

(Under Chapter 237, Montana Session Laws, 1961)

STATE ENGINEER

1. Leo C. Zimmer, of Augusta  
(Name of Appropriator) (Address) (Town)  
County of Lewis and Clark State of Montana  
have appropriated groundwater according to the Montana laws in effect prior to January 1, 1962, as follows:



SE 1/4 SW 1/4 Sec. 9 T. 20N R. 6W

Indicate point of appropriation and place of use, if possible. Each small square represents 10 acres.

2. The beneficial use on which the claim is based Household Domestic
3. Date or approximate date of earliest beneficial use; and how continuous the use has been No. 1 - 1940; No. 2 - 1933, both used completely continuous
4. The amount of groundwater claimed (in miner's inches or gallons per minute) No. 1 - 5 gallons; No. 2 - 5 gallons
5. If used for irrigation, give the acreage and description of the lands to which water has been applied and name of the owner thereof none
6. The means of withdrawing such water from the ground and the location of each well or other means of withdrawal No. 1 - Electric Pump; No. 2 Hand pump
7. The date of commencement and completion of the construction of the well, wells, or other works for withdrawal of groundwater No. 1 1940; No. 2 - 1930
8. The depth of water table No. 1 - 6 feet; No. 2 - 6 feet
9. So far as it may be available, the type, size and depth of each well or the general specifications of any other works for the withdrawal of groundwater No. 1 - 1 1/2 inch driven pipe - 23 feet deep; No. 2 - 1 1/2 inch driven pipe - 12 feet deep
10. The estimated amount of groundwater withdrawn each year 200,000
11. The log of formations encountered in the drilling of each well if available none
12. Such other information of a similar nature as may be useful in carrying out the policy of this act, including reference to book and page of any county record none

Signature of Owner Leo C. Zimmer

Date December 27, 1963

Three copies to be filed by the owner with the County Clerk and Recorder of the county in which the well is located.

Please answer all questions. If not applicable, so state, otherwise the form will be returned.

Original to the County Clerk and Recorder; Duplicate to the State Engineer; Triplicate to the Montana Bureau of Mines and Geology, and Quadruplicate for the Appropriator.

28988

15-2024

Index  
Recorded  
Completed

STATE OF MONTANA } 95.  
COUNTY OF LEWIS & CLARK }

I hereby certify that the within in-  
strument was filed in my office on  
this 8th day of Jan  
A.D. 1907 at 32 min. past  
8 o'clock A.M.

Records of Lewis & Clark  
County, State of Montana

John D. Davis  
County Recorder  
By Yonnie C. Russell  
Deputy

2nd

File No. \_\_\_\_\_

T. 20N R. 6E

DUPLICATE

County Lewis and Clark

STATE OF MONTANA  
ADMINISTRATOR OF GROUNDWATER CODE  
OFFICE OF STATE ENGINEER

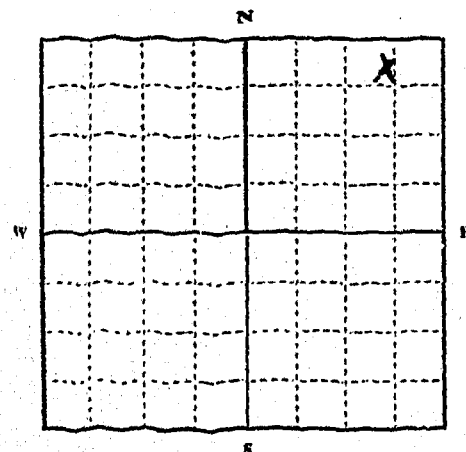
RECEIVED  
JAN 13 1964

**Declaration of Vested Groundwater Rights**

(Under Chapter 237, Montana Session Laws, 1961)

STATE ENGINEER

1. Garnett Barrett, of Augusta  
(Name of Appropriator) (Address) (Town)  
County of Lewis and Clark State of Montana  
have appropriated groundwater according to the Montana laws in effect prior to January 1, 1962, as follows:



NE 1/4 Sec. 10 T. 20N R. 6E

Indicate point of appropriation and place of use, if possible. Each small square represents 10 acres.

2. The beneficial use on which the claim is based Domestic Household and Livestock and Irrigation of Garden
3. Date or approximate date of earliest beneficial use; and how continuous the use has been 1958 - completely continuous
4. The amount of groundwater claimed (in miner's inches or gallons per minute) 11 gallons
5. If used for irrigation, give the acreage and description of the lands to which water has been applied and name of the owner thereof used for irrigation of garden by owner
6. The means of withdrawing such water from the ground and the location of each well or other means of withdrawal Electric Pump

7. The date of commencement and completion of the construction of the well, wells, or other works for withdrawal of groundwater 1958
8. The depth of water table 6 feet
9. So far as it may be available, the type, size and depth of each well or the general specifications of any other works for the withdrawal of groundwater 1 1/2 inch driven pipe well, 20 feet
10. The estimated amount of groundwater withdrawn each year 300,000
11. The log of formations encountered in the drilling of each well if available none
12. Such other information of a similar nature as may be useful in carrying out the policy of this act, including reference to book and page of any county record none

Signature of Owner Garnett Barrett

Date December 30, 1963

Three copies to be filed by the owner with the County Clerk and Recorder of the county in which the well is located.

Please answer all questions. If not applicable, so state, otherwise the form will be returned.

Original to the County Clerk and Recorder; Duplicate to the State Engineer; Triplicate to the Montana Bureau of Mines and Geology, and Quadruplicate for the Appropriator.

31333

152267

Indexed  
Recorded  
Compared

*[Handwritten signature]*

STATE OF MONTANA  
COUNTY OF LEWIS & CLARK

I hereby certify that the within in-  
strument was filed in my office on  
this 10 day of Jan  
A.D. 1964 at 10 min. past  
10 o'clock A.M.

Records of Lewis & Clark  
County, State of Montana

*[Handwritten signature]*

County Recorder

By M. L. Lee  
Deputy

12 pd

File No. ....

T. 20N R. 6W

DUPLICATE

County Lewis and Clark

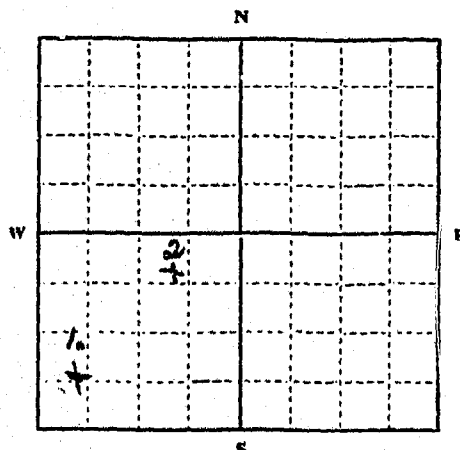
STATE OF MONTANA  
ADMINISTRATOR OF GROUNDWATER CODE  
OFFICE OF STATE ENGINEER

RECEIVED  
JAN 8 1964

Declaration of Vested Groundwater Rights STATE ENGINEER

(Under Chapter 237, Montana Session Laws, 1961)

1. Clarence W. Dahl, of Augusta  
(Name of Appropriator) (Address) (Town)  
County of Lewis & Clark State of Montana  
have appropriated groundwater according to the Montana laws in effect prior to January 1, 1962, as follows:



NE 1/4 SW 1/4

Sec. 10 T. 20N R. 6W

Indicate point of appropriation  
and place of use, if possible. Each  
small square represents 10 acres.

2. The beneficial use on which the claim is based No. 1 - Domestic household water; No. 2 - Livestock Water
3. Date or approximate date of earliest beneficial use; and how continuous the use has been No. 1 - June 1, 1871, continuous; No. 2 - May 5, 1871, continuous;
4. The amount of groundwater claimed (in miner's inches or gallons per minute) No. 1 - 85 gallons; No. 2 - 100 miners inches
5. If used for irrigation, give the acreage and description of the lands to which water has been applied and name of the owner thereof none
6. The means of withdrawing such water from the ground and the location of each well or other means of withdrawal No. 1 - Pump; No. 2 - Free Flowing Spring
7. The date of commencement and completion of the construction of the well, wells, or other works for withdrawal of groundwater No. 1 - June 1, 1871; No. 2 May 5, 1871;
8. The depth of water table No. 1 - 15 feet; No. 2 - Free Flowing Spring;
9. So far as it may be available, the type, size and depth of each well or the general specifications of any other works for the withdrawal of groundwater No. 1 - 25 feet deep and 3 feet in diameter; No. 2 Water flows from ground.
10. The estimated amount of groundwater withdrawn each year No. 1 - 200,000; No. 2 - 100 miners inches flowing year round.
11. The log of formations encountered in the drilling of each well if available none
12. Such other information of a similar nature as may be useful in carrying out the policy of this act, including reference to book and page of any county record none

Signature of Owner

Clarence W. DahlDate December 20, 1963

Three copies to be filed by the owner with the County Clerk and Recorder of the county in which the well is located.

Please answer all questions. If not applicable, so state, otherwise the form will be returned.

Original to the County Clerk and Recorder; Duplicate to the State Engineer; Triplicate to the Montana Bureau of Mines and Geology, and Quadruplicate for the Appropriator.

17514

151496

RECEIVED  
RECORDED  
COMPARED

12

STATE OF MONTANA  
COUNTY OF LEWIS & CLARK

I hereby certify that the within in-  
strument was filed in my office on  
this 30 day of Dec.  
A.D. 19 63 at 2:21 min. past

Records of Lewis & Clark  
County, State of Montana

*Norma Hedley*  
County Recorder  
By *Norma Hedley*  
Deputy

2.00

File No. STATE WATER CONSERVATION BOARDT. 20N R. 6 West  
County Levi & Clark

DUPLICATE

MAR 21 1966

B. \_\_\_\_\_ STATE OF MONTANA  
 E. \_\_\_\_\_  
 Co. \_\_\_\_\_ ADMINISTRATOR OF GROUNDWATER CODE  
 Darlington \_\_\_\_\_ Sullivan  
 District \_\_\_\_\_ OFFICE OF STATE ENGINEER

## Notice of Completion of Groundwater Appropriation Without Well

Developed After January 1, 1962

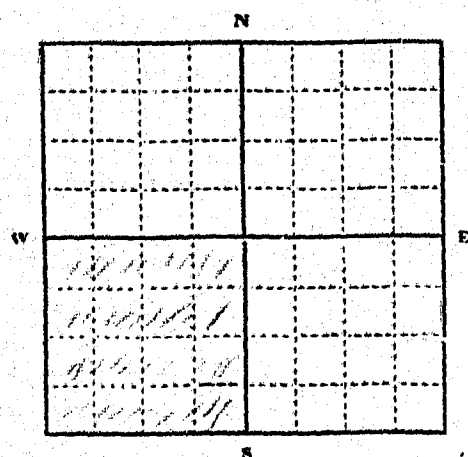
(Under Chapter 237 Montana Session Laws, 1961)

Date of Appropriation of Groundwater March 11 - 1966Owner Julie MacKintosh Address Fairfield, Mont.

Contractor (if any) \_\_\_\_\_

Address of Contractor \_\_\_\_\_

Date Started \_\_\_\_\_ Date Completed \_\_\_\_\_



SW 1/4 Sec. 11 T. 20N R. 6W

Indicate point of appropriation  
and place of use, if possible.1) Describe means of obtaining groundwater (as by sub-irrigation,  
developed spring, drains, etc.)Spring - sub irrigation

2) Means of withdrawing water (gravity, pump, canal, etc.)

Gravity3) Depth of water table unknown4) Use of the water stock waterirrigation5) Amount of groundwater claimed (in miner's inches, or gallons  
per minute) 100 gal per minute6) If used for irrigation, give number of acres and description of  
land 25 A - SW 1/4 Sec. 11 T. 20N R. 6W

7) Estimate amount of water used each year

100000Signature of Owner Julie MacKintoshDate March 11, 1966

This form to be prepared by contractor (if any), otherwise by the owner.

Three copies of this notice are to be filed with the County Clerk and Recorder of the county in which the  
works are located.

Please answer all questions. If not applicable, so state, otherwise the form will be returned.

40904



File No. STATE WATER CONSERVATION BOARD

DUPLICATE

MAR 21 1966

T. 20 N. R. 6 West  
County Levi & ClarkB. STATE OF MONTANA  
E. ADMINISTRATOR OF GROUNDWATER CODE  
Co. OFFICE OF STATE ENGINEER  
Darlington Sullivan  
Dickert**Notice of Completion of Groundwater Appropriation  
Without Well**

Developed After January 1, 1962

(Under Chapter 237 Montana Session Laws, 1961)

Date of Appropriation of Groundwater March 14, 1966Owner Julia McKeeth Address Fairfield, Mont.

Contractor (if any) \_\_\_\_\_

Address of Contractor \_\_\_\_\_

Date Started \_\_\_\_\_ Date Completed \_\_\_\_\_

1) Describe means of obtaining groundwater (as by sub-irrigation,  
developed spring, drains, etc.)Spring & Sub Irrigation

2) Means of withdrawing water (gravity, pump, canal, etc.)

Gravity3) Depth of water table unknown4) Use of the water Sub IrrigationIrrigation5) Amount of groundwater claimed (in miner's inches, or gallons  
per minute) 100 gal per minute6) If used for irrigation, give number of acres and description of  
land 25 A. - Fairfield, Sec 11, T20N, R6W

7) Estimate amount of water used each year

1,000,000Signature of Owner Julia McKeethDate March 14, 1966

This form to be prepared by contractor (if any), otherwise by the owner.

Three copies of this notice are to be filed with the County Clerk and Recorder of the county in which the  
works are located.

Please answer all questions. If not applicable, so state, otherwise the form will be returned.

40904

176077

STATE OF MONTANA  
COUNTY OF LEWIS & CLARK

I hereby certify that the within  
document was filed in my office on

this 15 day of Mar  
A.D. 19 66 at 40 min past

8 o'clock A  
County of Lewis & Clark  
State of Montana

John J. Daniels  
County Clerk

W. L. Lee  
Recorder

7-2

File No. \_\_\_\_\_

T 20<sup>th</sup> R 6<sup>th</sup>

DUPLICATE

County L. & C.

STATE OF MONTANA  
ADMINISTRATOR OF GROUNDWATER CODE  
OFFICE OF STATE ENGINEER

RECEIVED  
DEC 6 1963

Notice of Completion of Groundwater Appropriation  
Without Well

(Under Chapter 237 Montana Session Laws, 1961)

Date of Appropriation of Groundwater 1930

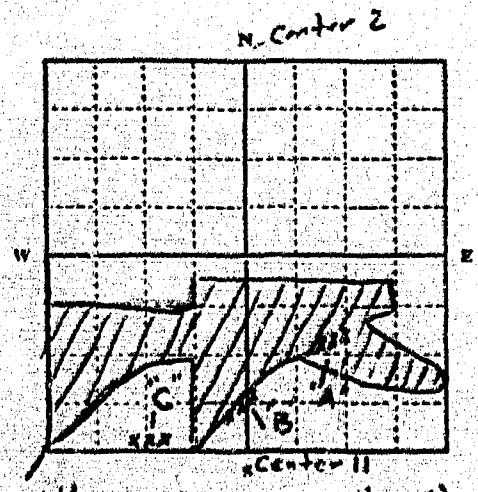
Owner FRED E. SCHERRER Address Augusta.

Contractor (if any) \_\_\_\_\_

Address of Contractor \_\_\_\_\_

Date Started \_\_\_\_\_ Date Completed \_\_\_\_\_

Describe means of obtaining groundwater without a well "as by sub-irrigation and other natural processes". Include depth to water when applicable. Springs & Sub Irrigation



N 1/2 Sec 11 T 20 N R 6 W

Indicate point of appropriation and place of use, if possible.

Quantity of water developed and used with explanation of method used to measure or estimate such amount. If use is intermittent

estimate approximate lengths of periods of use.

A-B & C - Springs for Stockwater & Irrigation - III Sub Irrigation Pasture and hay meadow - total 150 acres.

Signature Fred E. Scherrer

Date Dec. 27 1963

This form to be prepared by contractor (if any), otherwise by the owner.

Three copies of this notice are to be filed with the County Clerk and Recorder of the county in which the works are located.

Please answer all questions. If not applicable, so state, otherwise the form will be returned.

Original to the County Clerk and Recorder; duplicate to the State Engineer; Triplicate to the Montana Bureau of Mines and Geology and Quadruplicate for the Appropriator.



15-0493

STATE OF MONTANA  
COUNTY OF LEWIS & CLARK

LEWIS & CLARK  
COUNTY  
COMMISSIONER

I hereby certify that the within  
instrument was filed in my office on  
the 4th day of June  
A.D. 1943 at 2:30 pm  
at 2:30 o'clock PM  
Records of Levi A. Clark  
County of Lewis & Clark

Levi A. Clark  
County Recorder

2100

RECEIVED  
APR 11 1958


T. 23 R. 6 W. 15  
County Seneca

STATE ENGINEER

MONTANA BUREAU OF MINES AND GEOLOGY  
Butte, Montana

WATER WELL LOG

N. W  $\frac{1}{4}$  - 5 W  $\frac{1}{4}$



Owner John X. O'Neil Address Augusta  
Driller E. V. Whitaker Address Augusta  
Date Started Feb 1 - 1958 Date Completed Feb 3 - 1958  
Location: Sec. 15 T. 23 R. 6 W  $\frac{1}{4}$  sec.

Type of well drilled Equipment used Churn  
(Dig. driven, bored, or drilled) (Churn drill, rotary, other)

Water use: Domestic ☐ Municipal ☐ Stock ☒ Irrigation ☐  
Industrial ☐ Drainage ☐ Other: \_\_\_\_\_

Casing: 28' ft. to 31' ft. Type iron Size 6"

Casing: \_\_\_\_\_ ft. to \_\_\_\_\_ ft. Type \_\_\_\_\_ Size \_\_\_\_\_

Casing: \_\_\_\_\_ ft. to \_\_\_\_\_ ft. Type \_\_\_\_\_ Size \_\_\_\_\_

Perforated or Screened: Ft. Perforated to ft. 3' Ft. \_\_\_\_\_ to ft. \_\_\_\_\_

Type of screen or perforations holes made with cutting torch

Static Water level, for non-flowing well: \_\_\_\_\_ feet.

Shut-in pressure, for flowing well: \_\_\_\_\_ lb./sq. in. on: \_\_\_\_\_ (date)

Pumping water level \_\_\_\_\_ feet at \_\_\_\_\_ gal. per min. 18 gpm

How tested: \_\_\_\_\_

Length of test: \_\_\_\_\_

Remarks: (Gravel packing, cementing, packers, type of shut-off, depth of shut-off)

(over)

Indexed  
Recorded  
Compared

Sm 87022

State of Montana } ss.  
County of Lewis & Clark

I hereby certify that the within

instrument was filed in my office on

this 17th day of Nov A D

1928 at 45 min past 3 o'clock

P M and recorded on page

of Book \_\_\_\_\_ of \_\_\_\_\_ records of

Lewis and Clark County, State of

Montana.

Florence Thelen Fawcett

County Recorder

By James C. Russell

Deputy

\$ 50

File No. \_\_\_\_\_

DUPLICATE

T. 20 N. R. 6 W. 15  
County. Lewis & ClarkSTATE OF MONTANA  
ADMINISTRATOR OF GROUNDWATER CODE  
OFFICE OF STATE ENGINEERRECEIVED  
JAN 8 1964

## Declaration of Vested Groundwater Rights

(Under Chapter 237, Montana Session Laws, 1961)

STATE ENGINEER

1 John H. &amp; Lyla V. Sberl

of Augusta,

(Name of Appropriator)

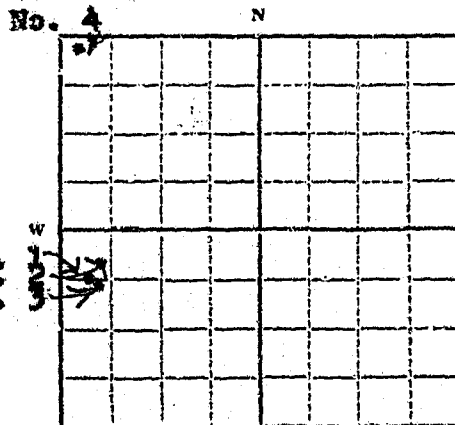
(Address)

(Town)

County of Lewis &amp; Clark

State of Montana

have appropriated groundwater according to the Montana laws in effect prior to January 1, 1962, as follows:

No. 1 SW  $\frac{1}{4}$  Sec. 15 T 20 R 6  
No. 2 NW  $\frac{1}{4}$  Sec. 15 T 20 R 6Indicate point of appropriation  
and place of use, if possible.  
Each small square represents 10  
acres.No. 3 SW  $\frac{1}{4}$  Sec. 15 T 20 R 6  
No. 4 NW  $\frac{1}{4}$  Sec. 15 T 20 R 62. The beneficial use on which the claim is based. Household  
and livestock water.3. Date or approximate date of earliest beneficial use; and how con-  
tinuous the use has been. No. 1 drilled in 1948 used  
since. No. 2 driven 4/10/32 used since. No. 3  
drilled 2/3/58 used since. No. 4 driven 10/15/62  
used since.4. The amount of groundwater claimed (in miner's inches or gallons  
per minute) 30 gallons per minute, from each well.5. If used for irrigation, give the acreage and description of the lands  
to which water has been applied and name of the owner thereof  
Not applicable.6. The means of withdrawing such water from the ground and the  
location of each well or other means of withdrawal.  
By electric pumps.7. The date of commencement and completion of the construction of the well, wells, or other works for with-  
drawal of groundwater. From 1952 to 19628. The depth of water table. From 18 to 40 feet.9. So far as it may be available, the type, size and depth of each well or the general specifications of any other  
works for the withdrawal of groundwater. No. 1 & No. 3 six inch casings. No. 2  
1 1/2 inch pipe. No. 4 is a two inch pipe.10. The estimated amount of groundwater withdrawn each year. 12,00011. The log of formations encountered in the drilling of each well if available. Clay, gravel, rock,  
and sand.12. Such other information of a similar nature as may be useful in carrying out the policy of this act, including  
reference to book and page of any county record. not knownSignature of Owner. John H. & Lyla V. SberlDate. Dec 15 - 63Three copies to be filed by the owner with the County Clerk and Recorder of the county in which the well is  
located.

Please answer all questions. If not applicable, so state, otherwise the form will be returned.

Original to the County Clerk and Recorder; duplicate to the State Engineer; Triplicate to the Montana Bureau  
of Mines and Geology, and Quadruplicate for the Appropriator.

24400

Indexed  
Recorded  
Compared

151537

STATE OF MONTANA  
COUNTY OF LEWIS & CLARK

I hereby certify that the within in-  
strument was filed in my office on  
this 31<sup>st</sup> day of Dec.  
A.D. 1963 at 5:30 min. past

County of Lewis & Clark  
State of Montana

*Norman Kelley*  
County Recorder  
By *Norman Kelley*  
Deputy

\$2.00



File No. \_\_\_\_\_

T. 20 N R. 6 E

DUPLICATE

County Lea

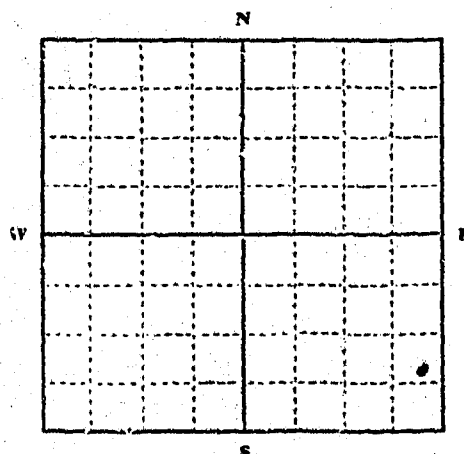
STATE OF MONTANA  
ADMINISTRATOR OF GROUNDWATER CODE  
OFFICE OF STATE ENGINEER

JAN 8 1964

## Declaration of Vested Groundwater Rights

(Under Chapter 237, Montana Session Laws, 1961)

1. Pauline B. and Carlin J. Alt, of Box 124 Augusta  
(Name of Appropriator) (Address) (Town)  
County of Lewis & Clark State of Montana  
have appropriated groundwater according to the Montana laws in effect prior to January 1, 1962, as follows:



NE 1/4 Sec. 7 T. 10 N. R. 6 E.

Indicate point of appropriation and place of use, if possible. Each small square represents 10 acres.

2. The beneficial use on which the claim is based Household and livestock
3. Date or approximate date of earliest beneficial use; and how continuous the use has been Unknown
4. The amount of groundwater claimed (in miner's inches or gallons per minute) 500 miner's inches
5. If used for irrigation, give the acreage and description of the lands to which water has been applied and name of the owner thereof Yard 500 sq. ft.
6. The means of withdrawing such water from the ground and the location of each well or other means of withdrawal Electric pump
7. The date of commencement and completion of the construction of the well, wells, or other works for withdrawal of groundwater Unknown
8. The depth of water table 20 ft.
9. So far as it may be available, the type, size and depth of each well or the general specifications of any other works for the withdrawal of groundwater Driven type 2" pipe, 20 to 22 ft.
10. The estimated amount of groundwater withdrawn each year 60000 gallons a year.
11. The log of formations encountered in the drilling of each well if available Not available.
12. Such other information of a similar nature as may be useful in carrying out the policy of this act, including reference to book and page of any county record.

Signature of Owner

Carlin J. Alt  
Mrs. Pauline B. AltDate Dec. 30, 1963

Three copies to be filed by the owner with the County Clerk and Recorder of the county in which the well is located.

Please answer all questions. If not applicable, so state, otherwise the form will be returned.

Original to the County Clerk and Recorder; Duplicate to the State Engineer; Triplicate to the Montana Bureau of Mines and Geology, and Quadruplicate for the Appropriator.

27051

Indexed  
Recorded  
Serialized

I hereby certify that the within instrument was filed in my office on this 6 day of June A.D. 19 64 at 56 min. past 10 o'clock 9 M.

County Recorder

By M. L. Jones  
Deputy

52<sup>nd</sup> pd

Yours & truly  
T. J. G. G. G.

Box 134  
Mortimer

42

五、

11-5-51

17-11-61-93

30-11-1943

File No. ....

DUPLICATE

T. 20N R5E

County Lewis & Clark

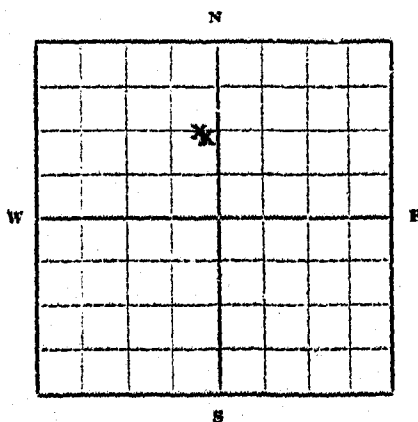
STATE OF MONTANA  
ADMINISTRATOR OF GROUNDWATER CODE  
OFFICE OF STATE ENGINEER

**Declaration of Vested Groundwater Rights**

(Under Chapter 237, Montana Session Laws, 1961)

STATE ENGINEER

1. Augusta Masonic Temple Corporation, of Augusta  
(Name of Appropriator) (Address) (Town)  
County of Lewis & Clark State of Montana  
have appropriated groundwater according to the Montana laws in effect prior to January 1, 1962, as follows:



NE 1/4 SE 1/4 NW 1/4 Sec 17 T20N R6W  
XXXXXX XXXX XXXX XXXX XXXX

Indicate point of appropriation  
and place of use, if possible.  
Each small square represents 10  
acres.

2. The beneficial use on which the claim is based domestic, lawn, and trees.
3. Date or approximate date of earliest beneficial use; and how continuous the use has been June 9, 1955 use has been continuous.
4. The amount of groundwater claimed (in miner's inches or gallons per minute) 20 gals. per minute.
5. If used for irrigation, give the acreage and description of the lands to which water has been applied and name of the owner thereof not applicable.
6. The means of withdrawing such water from the ground and the location of each well or other means of withdrawal Automatic pressure system on ground floor of building.
7. The date of commencement and completion of the construction of the well, wells, or other works for withdrawal of groundwater June 9, 1955.
8. The depth of water table sixty five feet.
9. So far as it may be available, the type, size and depth of each well or the general specifications of any other works for the withdrawal of groundwater drilled 65 ft. deep with 3 1/2 inch casing and 4 inch liner.
10. The estimated amount of groundwater withdrawn each year 5 gals. per minute.
11. The log of formations encountered in the drilling of each well if available 0'-35' sand gravel and rock, 35'-45' clay, 45'-55' gravel, 55'-60' clay, 60'-65' sandstone.
12. Such other information of a similar nature as may be useful in carrying out the policy of this act, including reference to book and page of any county record none available.

Augusta Masonic Temple Corporation

Signature of Owner

Date

Three copies to be filed by the owner with the County Clerk and Recorder of the county in which the well is located.

Please answer all questions. If not applicable, so state, otherwise the form will be returned.

Original to the County Clerk and Recorder; duplicate to the State Engineer; Triplicate to the School of Mines and Quadruplicate for the Appropriator.

1576

Recorded  
Compared

L 129838

STATE OF MONTANA }  
COUNTY OF LEWIS & CLARK } SS.

I hereby certify that the within in-  
strument was filed in my office on  
this 1st day of Mar  
A.D. 1962 at 40 min. past  
8 o'clock A.M.

Records of Lewis & Clark  
County, State of Montana.

John L. Connelley  
County Recorder  
James C. Ramey  
Deputy

2:00

File No. ....

T. 20 N. R. 6

DUPLICATE

County Lewis & Clark

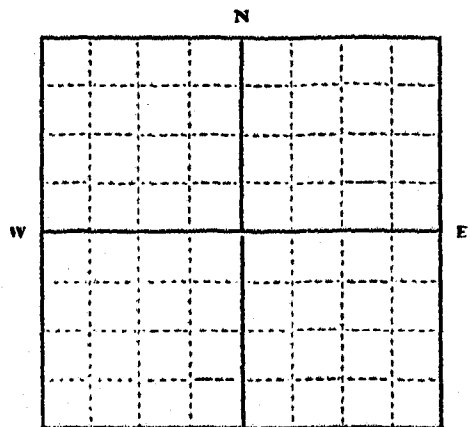
STATE OF MONTANA  
ADMINISTRATOR OF GROUNDWATER CODE  
OFFICE OF STATE ENGINEER

RECEIVED  
JAN 16 1964

# Declaration of Vested Groundwater Rights

(Under Chapter 237, Montana Session Laws, 1961)

1. Augusta Youth Center Inc., of AUGUSTA MONTANA  
(Name of Appropriator) (Address) (Town)  
County of Lewis & Clark State of Montana  
have appropriated groundwater according to the Montana laws in effect prior to January 1, 1962, as follows:



NE  
NW 1/4 Sec. 17 T. 20 R. 6

Indicate point of appropriation and place of use, if possible. Each small square represents 10 acres.

2. The beneficial use on which the claim is based.  
Water for Swimming pool and irrigation
3. Date or approximate date of earliest beneficial use; and how continuous the use has been 1959 Continuous thereafter
4. The amount of groundwater claimed (in miner's inches or gallons per minute) 100 Gallons per minute
5. If used for irrigation, give the acreage and description of the lands to which water has been applied and name of the owner thereof  
3 Acres. Augusta Youth Center Inc.
6. The means of withdrawing such water from the ground and the location of each well or other means of withdrawal.  
Electric pump located in Augusta Youth Center Swimming pool
7. The date of commencement and completion of the construction of the well, wells, or other works for withdrawal of groundwater Jan 1 1959
8. The depth of water table 23 Feet
9. So far as it may be available, the type, size and depth of each well or the general specifications of any other works for the withdrawal of groundwater Ordinary sandpoint driven well
10. The estimated amount of groundwater withdrawn each year 10,000,000 Gallons
11. The log of formations encountered in the drilling of each well if available.
12. Such other information of a similar nature as may be useful in carrying out the policy of this act, including reference to book and page of any county record.

Signature of Owner

Augusta Youth Center Inc.

Date

Dec 30 - 63

Three copies to be filed by the owner with the County Clerk and Recorder of the county in which the well is located.

Please answer all questions. If not applicable, so state, otherwise the form will be returned.

Original to the County Clerk and Recorder; Duplicate to the State Engineer; Triplicate to the Montana Bureau of Mines and Geology, and Quadruplicate for the Appropriator.

36144

152335

STATE OF MONTANA  
COUNTY OF LEWIS & CLARK

I hereby certify that the within instrument was filed in my office on this 10 day of Jan A.D. 1964 at 08 min. past 1 o'clock P.M.

Records of Lewis & Clark  
County, State of Montana

*Deputy*  
County Recorder  
By M. A. [Signature]  
Deputy

200

14

11 10 0

11 10 0

RECEIVED

File No. ....

T. 20 R. 6

DUPLICATE

County L & C

STATE OF MONTANA  
ADMINISTRATOR OF GROUNDWATER CODE  
OFFICE OF STATE ENGINEER

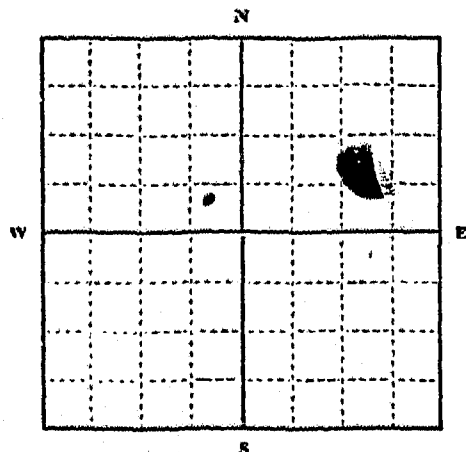
JAN 7 1964

## Declaration of Vested Groundwater Rights

(Under Chapter 237, Montana Session Laws, 1961)

STATE ENGINEER

1. Dora H. Bowman, of 2501 West Central Ave. Great Falls  
(Name of Appropriator) (Address) (Town)  
County of Cascade State of Montana  
have appropriated groundwater according to the Montana laws in effect prior to January 1, 1962, as follows:



NW 1/4 Sec. 17 T. 20 R. 6

Indicate point of appropriation  
and place of use, if possible.  
Each small square represents 10  
acres.

2. The beneficial use on which the claim is based.....  
Domestic or household
3. Date or approximate date of earliest beneficial use; and how continuous the use has been 1920, Continuous
4. The amount of groundwater claimed (in miner's inches or gallons per minute) 20 gpm
5. If used for irrigation, give the acreage and description of the lands to which water has been applied and name of the owner thereof
6. The means of withdrawing such water from the ground and the location of each well or other means of withdrawal.....  
Jet pump located in basement of dwelling lot 5  
Augusta township
7. The date of commencement and completion of the construction of the well, wells, or other works for withdrawal of groundwater 1920
8. The depth of water table 10 ft 5 feet
9. So far as it may be available, the type, size and depth of each well or the general specifications of any other works for the withdrawal of groundwater 1 inch casing, 30 feet of depth
10. The estimated amount of groundwater withdrawn each year 10,000 to 15,000 gal. per year
11. The log of formations encountered in the drilling of each well if available 0 to 10 feet sand and clay, 10 to 30 feet gravel and sand
12. Such other information of a similar nature as may be useful in carrying out the policy of this act, including reference to book and page of any county record No records available

Signature of Owner Dora H. BowmanDate 12-28-1963

Three copies to be filed by the owner with the County Clerk and Recorder of the county in which the well is located.

Please answer all questions. If not applicable, so state, otherwise the form will be returned.

Original to the County Clerk and Recorder; duplicate to the State Engineer; Triplicate to the Montana Bureau of Mines and Geology, and Quadruplicate for the Appropriator.

26640

151816

Indexed  
Serialized  
Compared

STATE OF MONTANA }  
COUNTY OF LEWIS & CLARK } SS

I hereby certify that the within in-  
strument was filed in my office on  
this 6 day of June  
A.D. 1964 at 47 min. past  
10 o'clock A.M.

Records of Lewis & Clark  
County, State of Montana.

John J. Linnick  
County Recorder

By M. J. Lee  
Deputy

sd



File No. \_\_\_\_\_

T. 20N R. 6W

DUPLICATE

County Lewis and Clark

STATE OF MONTANA  
ADMINISTRATOR OF GROUNDWATER CODE  
OFFICE OF STATE ENGINEER

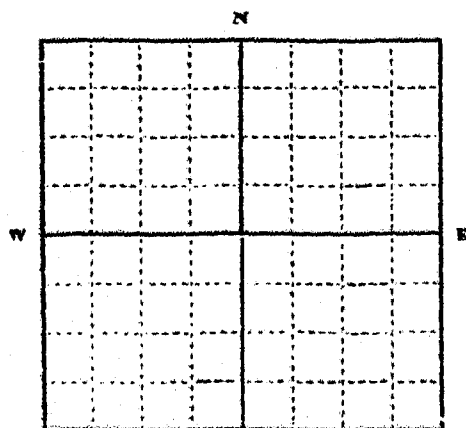
RECEIVED  
JAN 10 1964

Declaration of Vested Groundwater Rights

(Under Chapter 237, Montana Session Laws, 1961)

STATE ENGINEER

1. Pete Garino, of Augusta  
(Name of Appropriator) (Address) (Town)  
County of Lewis and Clark State of Montana  
have appropriated groundwater according to the Montana laws in effect prior to January 1, 1962, as follows:



tract is town of Augusta,  
in SW 1/4 NW 1/4 NE 1/4  
1/4 Sec 17 T. 20N R. 6W

Indicate point of appropriation  
and place of use, if possible. Each  
small square represents 10 acres.

2. The beneficial use on which the claim is based  
Domestic Household
3. Date or approximate date of earliest beneficial use; and how continu-  
ous the use has been 1955, completely continuous
4. The amount of groundwater claimed (in miner's inches or gallons  
per minute) 5 gallons
5. If used for irrigation, give the acreage and description of the lands  
to which water has been applied and name of the owner thereof  
none
6. The means of withdrawing such water from the ground and the loca-  
tion of each well or other means of withdrawal  
Electric Pump
7. The date of commencement and completion of the construction of the well, wells, or other works for with-  
drawal of groundwater 1955
8. The depth of water table 8 feet
9. So far as it may be available, the type, size and depth of each well or the general specifications of any other  
works for the withdrawal of groundwater 1 1/2 inch driven pipe 21 feet deep
10. The estimated amount of groundwater withdrawn each year 250,000
11. The log of formations encountered in the drilling of each well if available none
12. Such other information of a similar nature as may be useful in carrying out the policy of this act, including  
reference to book and page of any county record none

Signature of Owner Pete Garino

Date December 26, 1963

Three copies to be filed by the owner with the County Clerk and Recorder of the county in which the well is located.

Please answer all questions. If not applicable, so state, otherwise the form will be returned.

Original to the County Clerk and Recorder; Duplicate to the State Engineer; Triplicate to the Montana Bureau of  
Mines and Geology, and Quadruplicate for the Appropriator.

28995

152031

STATE OF MONTANA } 96.  
COUNTY OF LEWIS & CLARK

I hereby certify that the within in-  
strument was filed in my office on  
this 8<sup>th</sup> day of Jan  
A.D. 1967 at Helena Minn. past  
8 o'clock A.M.

Records of Lewis & Clark  
County, State of Montana

Shelley K. Smith  
County Recorder

By Thomas C. Russell  
Deputy

sd

Indexed  
Recorded  
Comptroller

T 20 N R 6 W

County Lewis & Clark

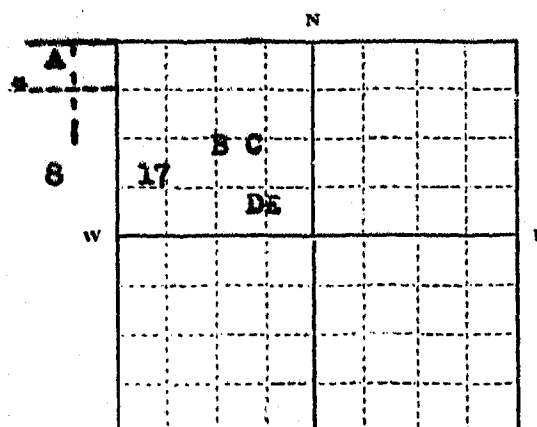
STATE OF MONTANA  
ADMINISTRATOR OF GROUNDWATER CODE  
OFFICE OF STATE ENGINEER

JAN 16 1964

## Declaration of Vested Groundwater Rights

(Under Chapter 237, Montana Session Laws, 1961)

1. Roscoe O. Galse, of Augusta  
(Name of Appropriator) (Address) (Town)  
County of Lewis & Clark State of Montana  
have appropriated groundwater according to the Montana laws in effect prior to January 1, 1962, as follows:



NE... 1/4 NE 1/4 Sec 17... T. 20... R. 6... W.

Indicate point of appropriation and place of use, if possible. Each small square represents 10 acres.

2. The beneficial use on which the claim is based Honeyhouse use  
& Domestic use & lawn & garden irrigation
3. Date or approximate date of earliest beneficial use; and how continu-  
ous the use has been oldest well 1926 (C)  
newest wells 1956 (D & E)  
well at (B) 1944 old well at (A) 1927
4. The amount of groundwater claimed (in miner's inches or gallons  
per minute) each well about 250 gallons per hour  
per minute (Four) gallons

5. If used for irrigation, give the acreage and description of the lands to which water has been applied and name of the owner thereof  
Garden & Lawn owner Roscoe O. Geise

A- SE1 SE1 Sec. 8 Twp 20 R 6 W. 1.04 05/13/1998 324 x 180  
B- & C Augusta lots 15-16-17, & lots 1 & 2 Blk. 2

D&E6. **Blk. 1**  
**Lots 3 & 4 Blk. 11 American Legion addition**  
 The means of withdrawing such water from the ground and the loca-  
 tion of each well or other means of withdrawal  
**Electric driven pumps are now used**

7. The date of commencement and completion of the construction of the well, wells, or other works for withdrawal of groundwater. Oldest well about 1926 last well about 1956
8. The depth of water table. About 15 feet
9. So far as it may be available, the type, size and depth of each well or the general specifications of any other works for the withdrawal of groundwater. (A) 2 inch driven well 24 feet below ground  
(B & C) 2" driven wells about 20 feet below surface of ground  
(D) 2" " " 23 " " " "  
(E) 5 1/2 inch casing 50 feet deep log 4' top soil 33' gravel  
10' clay 3' sandstone
10. The estimated amount of groundwater withdrawn each year. 360,800 gallons each well
11. The log of formations encountered in the drilling of each well if available.  
Well (E) as above 50 feet deep 4' top soil 33' gravel 10' clay  
3' sandstone
12. Such other information of a similar nature as may be useful in carrying out the policy of this act, including reference to book and page of any county record.

Signature of Owner \_\_\_\_\_

Date Dec. 28, 1963

Three copies to be filed by the owner with the County Clerk and Recorder of the county in which the well is located.

Please answer all questions. If not applicable, so state, otherwise the form will be returned.

Original to the County Clerk and Recorder; Duplicate to the State Engineer; Triplicate to the Montana Bureau of Mines and Geology, and Quadruplicate for the Appropriator.

RECORDED  
COMPLETED

152315

STATE OF MONTANA  
COUNTY OF LEWIS & CLARK

I hereby certify that the within in-  
strument was filed in my office on  
this 10 day of Jan  
A.D. 1964 at 49 min. past  
11 o'clock A.M.

Records of Lewis & Clark  
County, State of Montana

County Recorder  
By Norma Kelly  
Deputy

22

File No. \_\_\_\_\_

T. 20N R. 6W

DUPLICATE

County Lewis and Clark

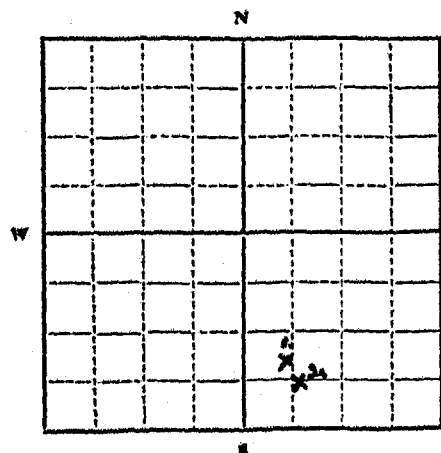
STATE OF MONTANA  
ADMINISTRATOR OF GROUNDWATER CODE  
OFFICE OF STATE ENGINEER

# Declaration of Vested Groundwater Rights

(Under Chapter 237, Montana Session Laws, 1961)

RECEIVED  
JAN 13 1964  
STATE ENGINEER

1. Oscar A. Kenck of Argenta,  
(Name of Appropriator) (Address) (Town)  
County of Lewis and Clark State of Montana  
have appropriated groundwater according to the Montana laws in effect prior to January 1, 1962, as follows:



SW 1/4 Sec. 17, T20N R. 6W

Indicate point of appropriation  
and place of use, if possible.  
Each small square represents 10  
acres.

2. The beneficial use on which the claim is based...  
No. 1 and No. 2 - Domestic Household and Livestock
3. Date or approximate date of earliest beneficial use; and how continuous the use has been...No. 1 - 1880; No. 2 - 1937.  
Completely continuous
4. The amount of groundwater claimed (in miner's inches or gallons per minute)...No. 1 - 8 gallons; No. 2 - 8 gallons
5. If used for irrigation, give the acreage and description of the lands to which water has been applied and name of the owner thereof...  
none
6. The means of withdrawing such water from the ground and the location of each well or other means of withdrawal...  
No. 1 - Electric Pump; No. 2 - Electric Pump
7. The date of commencement and completion of the construction of the well, wells, or other works for withdrawal of groundwater...No. 1 - 1880; No. 2 - 1937;
8. The depth of water table...No. 1 - 6 feet; No. 2 - 6 feet;
9. So far as it may be available, the type, size and depth of each well or the general specifications of any other works for the withdrawal of groundwater...No. 1 - 1 1/2 inch driven pipe 20 feet deep; No. 2 - 1 1/2 inch driven pipe 20 feet deep.
10. The estimated amount of groundwater withdrawn each year...250,000
11. The log of formations encountered in the drilling of each well if available...none
12. Such other information of a similar nature as may be useful in carrying out the policy of this act, including reference to book and page of any county record...none

Signature of Owner Oscar A. KenckDate December 28, 1963

Three copies to be filed by the owner with the County Clerk and Recorder of the county in which the well is located.

Please answer all questions. If not applicable, so state, otherwise the form will be returned.

Original to the County Clerk and Recorder; duplicate to the State Engineer; Triplicate to the Montana Bureau of Mines and Geology, and Quadruplicate for the Appropriator.

31322

152255

RECORDED  
INDEXED

STATE OF MONTANA  
COUNTY OF LEWIS & CLARK

I hereby certify that the within in-  
strument was filed in my office on  
this 10 day of Jan  
A.D. 1964 at 05 min. past  
9 o'clock A.M.

Records of County Clerk  
County, State of Montana

Shirley L. Loomis  
County Recorder  
By M. L. Loomis  
Deputy

22<sup>nd</sup> pd



File No. ....

DUPLICATE

Approved Stock Form—State Publishing Co., Helena, Montana—41921

T. 20N R. 6W

County Lewis and Clark

STATE OF MONTANA  
ADMINISTRATOR OF GROUNDWATER CODE  
OFFICE OF STATE ENGINEER

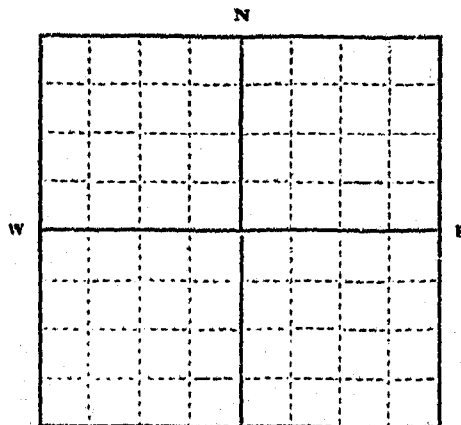
RECEIVED  
JAN 10 1964

Declaration of Vested Groundwater Rights

(Under Chapter 237, Montana Session Laws, 1961)

STATE ENGINEER

1. Victor W. Krueger, of Augusta  
(Name of Appropriator) (Address) (Town)  
County of Lewis and Clark State of Montana  
have appropriated groundwater according to the Montana laws in effect prior to January 1, 1962, as follows:



Loc 1, Block 8, Swanson's  
Addition, Augusta, Montana  
NW 1/4 NE 1/4 Sec. 17 T. 20N R. 6W

Indicate point of appropriation  
and place of use, if possible. Each  
small square represents 10 acres.

2. The beneficial use on which the claim is based.....  
Domestic
3. Date or approximate date of earliest beneficial use; and how continu-  
ous the use has been..... 1953, Completely continuous
4. The amount of groundwater claimed (in miner's inches or gallons  
per minute)..... 5 gallons
5. If used for irrigation, give the acreage and description of the lands  
to which water has been applied and name of the owner thereof.....  
none
6. The means of withdrawing such water from the ground and the loca-  
tion of each well or other means of withdrawal.....  
Electric Pump
7. The date of commencement and completion of the construction of the well, wells, or other works for with-  
drawal of groundwater..... 1953
8. The depth of water table..... 8 feet
9. So far as it may be available, the type, size and depth of each well or the general specifications of any other  
works for the withdrawal of groundwater..... 1 1/2 inch driven pipe
10. The estimated amount of groundwater withdrawn each year..... 50,000
11. The log of formations encountered in the drilling of each well if available..... none
12. Such other information of a similar nature as may be useful in carrying out the policy of this act, including  
reference to book and page of any county record..... none

Signature of Owner Victor W. Krueger

Date December 26, 1963

Three copies to be filed by the owner with the County Clerk and Recorder of the county in which the well is located.

Please answer all questions. If not applicable, so state, otherwise the form will be returned.

Original to the County Clerk and Recorder; Duplicate to the State Engineer; Triplicate to the Montana Bureau of  
Mines and Geology, and Quadruplicate for the Appropriator.

25993

152029

INDEXED  
RECORDED  
JAN 19 1964

STATE OF MONTANA  
COUNTY OF LEWIS & CLARK

I hereby certify that the within in-  
strument was filed in my office on  
this 8th day of Jan  
A.D. 1964 at 11 o'clock AM

Records of Lewis & Clark  
County, State of Montana

John H. Smith  
County Recorder

Yarnall D. Ramee  
Deputy

sd pd

File No. ....

T. 20N R. 6W

DUPLICATE

County Lewis and Clark

STATE OF MONTANA  
ADMINISTRATOR OF GROUNDWATER CODE  
OFFICE OF STATE ENGINEER

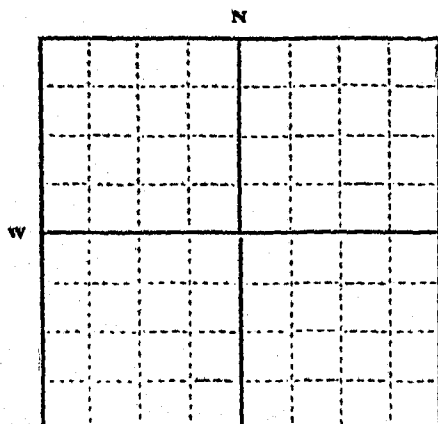
RECEIVED  
JAN 10 1964

## Declaration of Vested Groundwater Rights

(Under Chapter 237, Montana Session Laws, 1961)

STATE ENGINEER

1. Victor W. Krueger, of Augusta  
(Name of Appropriator) (Address) (Town)  
County of Lewis and Clark State of Montana  
have appropriated groundwater according to the Montana laws in effect prior to January 1, 1962, as follows:



Lot 13, Block 6, Swanson's  
Addition, Augusta, Montana  
SW 1/4 NE 1/4 Sec. 17 T. 20 R. 6W

Indicate point of appropriation  
and place of use, if possible. Each  
small square represents 10 acres.

2. The beneficial use on which the claim is based  
Domestic Household
3. Date or approximate date of earliest beneficial use; and how continuous the use has been 1912, and completely continuous
4. The amount of groundwater claimed (in miner's inches or gallons per minute) 10 gallons
5. If used for irrigation, give the acreage and description of the lands to which water has been applied and name of the owner thereof
6. The means of withdrawing such water from the ground and the location of each well or other means of withdrawal  
Electric Pump
7. The date of commencement and completion of the construction of the well, wells, or other works for withdrawal of groundwater 1912
8. The depth of water table 8 feet
9. So far as it may be available, the type, size and depth of each well or the general specifications of any other works for the withdrawal of groundwater 1 1/2 inch driven pipe 21 feet deep
10. The estimated amount of groundwater withdrawn each year 450,000
11. The log of formations encountered in the drilling of each well if available none
12. Such other information of a similar nature as may be useful in carrying out the policy of this act, including reference to book and page of any county record none

Signature of Owner Victor W. KruegerDate December 26, 1963

Three copies to be filed by the owner with the County Clerk and Recorder of the county in which the well is located.

Please answer all questions. If not applicable, so state, otherwise the form will be returned.

Original to the County Clerk and Recorder; Duplicate to the State Engineer; Triplicate to the Montana Bureau of  
Mines and Geology, and Quadruplicate for the Appropriator.

28992

1520 28

RECORDED  
COMPLETED

STATE OF MONTANA } 50.  
COUNTY OF LEWIS & CLARK

I hereby certify that the within in-  
strument was filed in my office on  
this 8 day of Jan  
A.D. 1924 at 4:30 min. past  
8 o'clock A.M.

Records of Lewis & Clark  
County, State of Montana

*John J. Smith*  
County Recorder

By *Louise A. Russell*  
Deputy

22 20

File No. ....

T. 20N R. 6W

DUPLICATE

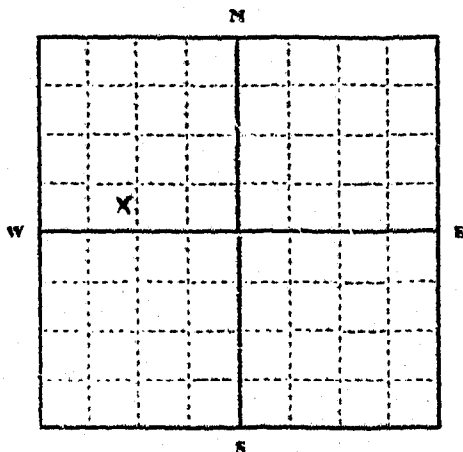
County Lewis and Clark

STATE OF MONTANA  
ADMINISTRATOR OF GROUNDWATER CODE  
OFFICE OF STATE ENGINEER

RECEIVED  
JAN 10 1964

**Declaration of Vested Groundwater Rights** STATE ENGINEER  
(Under Chapter 237, Montana Session Laws, 1961)

1. Victor W. Krueger, of Augusta  
(Name of Appropriator) (Address) (Town)  
County of Lewis and Clark State of Montana  
have appropriated groundwater according to the Montana laws in effect prior to January 1, 1962, as follows:



SW 1/4 Sec. 17, T. 20N R. 6W

Indicate point of appropriation  
and place of use, if possible. Each  
small square represents 10 acres.

2. The beneficial use on which the claim is based  
Domestic Household and Livestock
3. Date or approximate date of earliest beneficial use; and how continuous the use has been 1929, completely continuous
4. The amount of groundwater claimed (in miner's inches or gallons per minute) 10 gallons
5. If used for irrigation, give the acreage and description of the lands to which water has been applied and name of the owner thereof  
none
6. The means of withdrawing such water from the ground and the location of each well or other means of withdrawal Electric Pump
7. The date of commencement and completion of the construction of the well, wells, or other works for withdrawal of groundwater 1929
8. The depth of water table 12 feet
9. So far as it may be available, the type, size and depth of each well or the general specifications of any other works for the withdrawal of groundwater 1 1/2 inch driven pipe, 21 feet deep
10. The estimated amount of groundwater withdrawn each year 450,000
11. The log of formations encountered in the drilling of each well if available none
12. Such other information of a similar nature as may be useful in carrying out the policy of this act, including reference to book and page of any county record none

Signature of Owner

Date December 26, 1963

Three copies to be filed by the owner with the County Clerk and Recorder of the county in which the well is located.

Please answer all questions. If not applicable, so state, otherwise the form will be returned.

Original to the County Clerk and Recorder; Duplicate to the State Engineer; Triplicate to the Montana Bureau of Mines and Geology, and Quadruplicate for the Appropriator.

28991

152027

152027

STATE OF MONTANA } 98.  
COUNTY OF LEWIS & CLARK

I hereby certify that the within instrument was filed in my office on this 8<sup>th</sup> day of July A.D. 1904 at 7<sup>12</sup> min. past 8 o'clock a.m.

Records of Lewis & Clark  
County, State of Montana

John C. Russell  
County Clerk  
By John C. Russell  
Deputy

12<sup>th</sup> July

File No. \_\_\_\_\_

T. 20 R. 6W

DUPLICATE

County Lewis &amp; Clark


STATE OF MONTANA  
ADMINISTRATOR OF GROUNDWATER CODE  
OFFICE OF STATE ENGINEER

RECEIVED  
JAN 6 1964

## Declaration of Vested Groundwater Rights

(Under Chapter 237, Montana Session Laws, 1961)

1. Ethel Miller, of Augusta  
(Name of Appropriator) (Address) (Town)  
County of Lewis and Clark State of Montana  
have appropriated groundwater according to the Montana laws in effect prior to January 1, 1962, as follows:



Lot 18, Block 2\*

NW 1/4 Sec. 17 T. 20N R. 6W

Indicate point of appropriation  
and place of use, if possible. Each  
small square represents 10 acres.

2. The beneficial use on which the claim is based  
Household Domestic
3. Date or approximate date of earliest beneficial use; and how continuous the use has been 1899, and completely continuous
4. The amount of groundwater claimed (in miner's inches or gallons per minute) 9 gallons per minute
5. If used for irrigation, give the acreage and description of the lands to which water has been applied and name of the owner thereof  
none
6. The means of withdrawing such water from the ground and the location of each well or other means of withdrawal  
Pump
7. The date of commencement and completion of the construction of the well, wells, or other works for withdrawal of groundwater unknown
8. The depth of water table 8 feet
9. So far as it may be available, the type, size and depth of each well or the general specifications of any other works for the withdrawal of groundwater 1 1/2 inch pipe driven with sand point, shallow well water pump, well is 21 feet deep
10. The estimated amount of groundwater withdrawn each year 100,000
11. The log of formations encountered in the drilling of each well if available none
12. Such other information of a similar nature as may be useful in carrying out the policy of this act, including reference to book and page of any county record none

Signature of Owner

Ethel MillerDate December 26, 1963

Three copies to be filed by the owner with the County Clerk and Recorder of the county in which the well is located.

Please answer all questions. If not applicable, so state, otherwise the form will be returned.

Original to the County Clerk and Recorder; Duplicate to the State Engineer; Triplicate to the Montana Bureau of  
Mines and Geology, and Quadruplicate for the Appropriator.

24403