

File No.

T. 1N R. 4W

DUPLICATE

County Madison

STATE OF MONTANA
ADMINISTRATOR OF GROUNDWATER CODE
OFFICE OF STATE ENGINEER

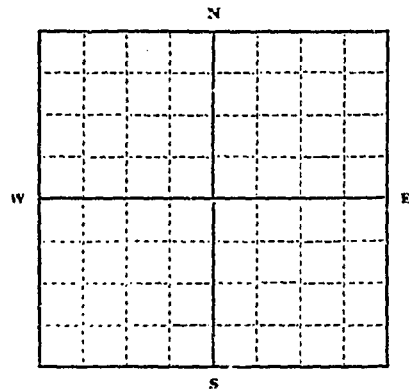
RECEIVED
DEC 31 1963
STATE ENGINEER

Declaration of Vested Groundwater Rights

(Under Chapter 237, Montana Session Laws, 1961)

1. EDNA KIBLER, of Whitehall
(Name of Appropriator) (Address) (Town)

County of Madison State of Montana
have appropriated groundwater according to the Montana laws in effect prior to January 1, 1962, as follows:



SW 1/4 Sec. 14 T.1N. R. 4W

Indicate point of appropriation and place of use, if possible. Each small square represents 10 acres.

- 2. The beneficial use on which the claim is based Domestic and stockwater
- 3. Date or approximate date of earliest beneficial use; and how continuous the use has been 1915 - used continuously
- 4. The amount of groundwater claimed (in miner's inches or gallons per minute) 15 gallons per minute
- 5. If used for irrigation, give the acreage and description of the lands to which water has been applied and name of the owner thereof Not applicable
- 6. The means of withdrawing such water from the ground and the location of each well or other means of withdrawal Well with electric pump
- 7. The date of commencement and completion of the construction of the well, wells, or other works for withdrawal of groundwater commenced and completed in 1915
- 8. The depth of water table 20 feet
- 9. So far as it may be available, the type, size and depth of each well or the general specifications of any other works for the withdrawal of groundwater 6 inch casing to a vertical depth of 20 feet with jet electric pump located in yard next to dwelling. Piped to two houses and corral.
- 10. The estimated amount of groundwater withdrawn each year 1,500,000 gallons
- 11. The log of formations encountered in the drilling of each well if available Not known
- 12. Such other information of a similar nature as may be useful in carrying out the policy of this act, including reference to book and page of any county record.

Signature of Owner Edna Kibler

Date December 27, 1963

Three copies to be filed by the owner with the County Clerk and Recorder of the county in which the well is located.

Please answer all questions. If not applicable, so state, otherwise the form will be returned.

Original to the County Clerk and Recorder; Duplicate to the State Engineer; Triplicate to the Montana Bureau of Mines and Geology, and Quadruplicate for the Appropriator.

28605

Edna Keller

RECORDER'S OFFICE, } ss.
Madison County, Montana. }

Filed *Dec 30* 19*63*

at *8:03* o'clock *9* m.

[Signature]
County Recorder

By _____ Deputy

Doc S. _____

File No.....

T...IN.....R...AW.....
28
33

XXXXXXXX DPLICATE

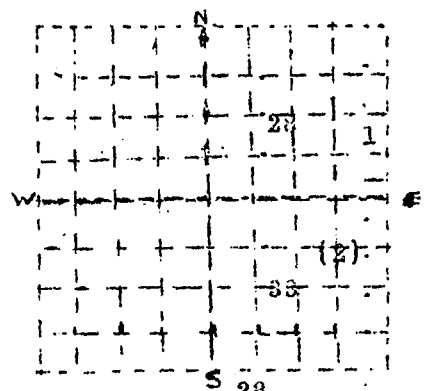
County..Madison.....

STATE OF MONTANA
ADMINISTRATOR OF GROUNDWATER CODE
OFFICE OF STATE ENGINEER

RECEIVED
JAN 3 1964

DECLARATION OF VESTED GROUNDWATER RIGHTS IN ENGINEER
(Under Chapter 237, Montana Session Laws, 1961)

1. LOUIS KOJUNEK....., of.....Whitehall.....
(Name of Appropriator) (Address) (Town)
County of Madison.....State of Montana.....
have appropriated groundwater according to the Montana laws in effect prior to January 1, 1962, as follows:



.....1/4.....Sec 33.....T1N.....R4W.....
Indicate point of appropriation and place of use, if possible. Each small square represents 10 acres.

2. The beneficial use on which the claim is based. Stockwater.....
3. Date or approximate date of earliest beneficial use; and how continuous the use has been. Used continuously since 1875.....
4. The amount of groundwater claimed (in miner's inches or gallons per minute). (1) 3 inches per minute. (2) 2 gallons per minute.....
5. If used for irrigation, give the acreage and description of the lands to which water has been applied and name of the owner thereof. Not applicable.....
6. The means of withdrawing such water from the ground and the location of each well or other means of withdrawal. Natural Spring.....
7. The date of commencement and completion of the construction of the well, wells, or other works for withdrawal of groundwater. (2) Developed variously since 1924 (No. 1) used without improvements.....
8. The depth of water table. Springs rise to surface.....
9. So far as it may be available, the type, size and depth of each well or the general specifications of any other works for the withdrawal of groundwater. (1) Natural channel from springs... No. 2 1 1/2" pipe about 20 feet long to metal stocktrough.....
10. The estimated amount of groundwater withdrawn each year. No. 1 1,500,000 gallons. No. 2 500,000 gallons.....
11. The log of formations encountered in the drilling of each well if available. Not applicable.....
12. Such other information of a similar nature as may be useful in carrying out the policy of this act, including reference to book and page of any county record.....

Signature of Owner Louis Kojunek.....
Date December 28, 1963.....

Three copies to be filed by the owner with the County Clerk and Recorder of the county in which the well is located.
Please answer all questions. If not applicable, so state, otherwise the form will be returned.
Original to the County Clerk and Recorder; Duplicate to the State Engineer; Triplicate to Montana Bureau of Mines & Geology, and Quadruplicate for the Appropriator. 19733

28811

RECORDER'S OFFICE,
Madison County, Montana.)

Filed Dec. 31 1963

at 10:44 o'clock PM
Paul S. Beardsley
County Recorder

By _____ Deputy

Fee \$2.00

GW

File No.....

T. 1N R. 4W

DUPLICATE

County Madison

STATE OF MONTANA
ADMINISTRATOR OF GROUNDWATER CODE
OFFICE OF STATE ENGINEER

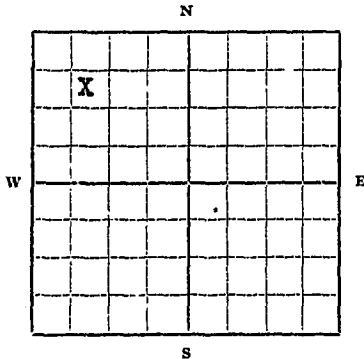
Declaration of Vested Groundwater Rights
(Under Chapter 237, Montana Session Laws, 1961)

RECEIVED
APR 13 1962
STATE ENGINEER

1. The Montana Power Company of 40 East Broadway Butte
(Name of Appropriator) (Address) (Town)

County of Madison State of Montana

have appropriated groundwater according to the Montana laws in effect prior to January 1, 1962, as follows:



NW 1/4 NW 1 Sec. 28 T1N R4W

Indicate point of appropriation and place of use, if possible. Each small square represents 10 acres.

2. The beneficial use on which the claim is based Domestic consumption

3. Date or approximate date of earliest beneficial use; and how continuous the use has been Continuous since 1898

4. The amount of groundwater claimed (in miner's inches or gallons per minute) .6 Gallons per minute - 12 hours per day

5. If used for irrigation give the acreage and description of the lands to which water has been applied and name of the owner thereof

6. The means of withdrawing such water from the ground and the location of each well or other means of withdrawal Well

7. The date of commencement and completion of the construction of the well, wells, or other works for withdrawal of groundwater 1898

8. The depth of water table 33'

9. So far as it may be available, the type, size and depth of each well or the general specifications of any other works for the withdrawal of groundwater 4" casing 49' in depth

10. The estimated amount of groundwater withdrawn each year 157,680 Gallons

11. The log of formations encountered in the drilling of each well if available Sand and gravel

12. Such other information of a similar nature as may be useful in carrying out the policy of this act, including reference to book and page of any county record

(CORPORATE SEAL)

Attest: [Signature]
Its Secretary

THE MONTANA POWER COMPANY

Signature of Owner: By [Signature]
Vice President

Date February 1, 1962


Three copies to be filed by the owner with the County Clerk and Recorder of the county in which the well is located.

Please answer all questions. If not applicable, so state, otherwise the form will be returned.

Original to the County Clerk and Recorder; duplicate to the State Engineer; Triplicate to the School of Mines and Quadruplicate for the Appropriator.

24885

*The Montana Power
Company*



WPA - MR. GARDNER - 104

RECORDER'S OFFICE, }
Madison County, Montana. } 35,

Filed Apr. 12 1962

at 9:36 o'clock A. m

Paul S. Searels
County Recorder

By _____ Deput

2

File No.

T. 1N R. 4W

DUPLICATE

County Madison

STATE OF MONTANA
ADMINISTRATOR OF GROUNDWATER CODE
OFFICE OF STATE ENGINEER

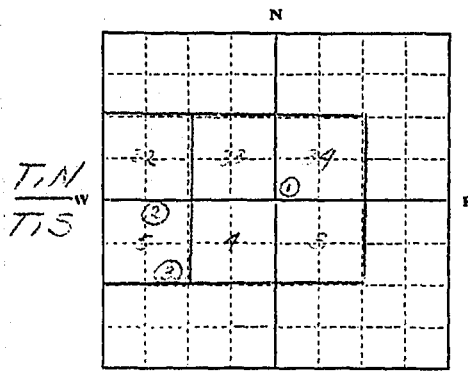
RECEIVED
DEC 30 1963

Declaration of Vested Groundwater Rights

(Under Chapter 237, Montana Session Laws, 1961)

STATE ENGINEER

1. LOUIS KOUNTZ, of Whitehall
(Name of Appropriator) (Address) (Town)
County of Madison State of Montana
have appropriated groundwater according to the Montana laws in effect prior to January 1, 1962, as follows:



2. The beneficial use on which the claim is based Stockwater

3. Date or approximate date of earliest beneficial use; and how continuous the use has been 1926 continuously

4. The amount of groundwater claimed (in miner's inches or gallons per minute) (1) 1 gal. per minute (2) 4 Gallon per minute (3) 4 Gallons per minute.

5. If used for irrigation, give the acreage and description of the lands to which water has been applied and name of the owner thereof Not applicable

6. The means of withdrawing such water from the ground and the location of each well or other means of withdrawal Natural Flow

Indicate point of appropriation and place of use, if possible. Each small square represents 10 acres.

7. The date of commencement and completion of the construction of the well, wells, or other works for withdrawal of groundwater All done between 1926 & 1932 - developed by digging, pipe and stockwater tanks

8. The depth of water table Springs rise to surface

9. So far as it may be available, the type, size and depth of each well or the general specifications of any other works for the withdrawal of groundwater All 3 springs are natural flow - have been developed by digging, installation of pipe and stockwater troughs

10. The estimated amount of groundwater withdrawn each year Unknown

11. The log of formations encountered in the drilling of each well if available Not applicable

12. Such other information of a similar nature as may be useful in carrying out the policy of this act, including reference to book and page of any county record

Signature of Owner Louis Kountz

Date December 23, 1963

Three copies to be filed by the owner with the County Clerk and Recorder of the county in which the well is located.

Please answer all questions. If not applicable, so state, otherwise the form will be returned.

Original to the County Clerk and Recorder; Duplicate to the State Engineer; Triplicate to the Montana Bureau of Mines and Geology, and Quadruplicate for the Appropriator.

15093

28555

Conis County

RECORDER'S OFFICE,
Madison County, Montana.

Filed *Dec. 27* 19*63*

at *3:05* o'clock *P.* m.

Paul J. Berry
County Recorder

By _____ Deputy

Fee \$ _____

GROUNDWATER INDEX

County Madison Twp. 16 Rge. 3W

Sec.	Name of Appropriator	Type of Form	County File No.	Remarks
7	Kovatz Joseph A.	H W 3	28940	
13	Shaw Vern A.	H W 4	28231	
14	Ogan David V.	H W 4	28739	
14	Shaw Vern A.	H W 4	28232	
15	Shaw Vern A. & Shaw Jessie & Shaw Frank	H W 4	28233	
17	Clark S. M. & Clark E. J.	H W 3	28332	
17	Robert Raymond C.	H W 2	50241	
22	Ogan David V.	H W 4	28713	
22	Powell Donald D.	H W 3	28198	
23	Ogan David V.	H W 4	28738	
25	Coughlin Ken	H W 2	32359	
26	Armstrong George M. Jr. Armstrong George M. & Armstrong Juanita	H W 4	28621	
26	Armstrong George M. & Armstrong Juanita & Armstrong George M. Jr.	H W 3	28622	
27	Saery Carroll	H W 2	48896	
27	Saery Carroll or Saery Cna	H W 2	39418	
28	Powell Donald D.	H W 4	28199	
32	Powell Donald D.	H W 3	28197	
35	Hilstrap Ernest C. McCord Willard A.	H W 3 H W 4	28094 27194	



7

File No.....

T. 1. N. R. 3 East.....

DUPLICATE

County, Madison.....

STATE OF MONTANA
ADMINISTRATOR OF GROUNDWATER CODE
OFFICE OF STATE ENGINEER

RECEIVED
JAN 3 1964
STATE ENGINEER

**Notice of Completion of Groundwater Appropriation
Without Well**

(Under Chapter 237 Montana Session Laws, 1961)

Date of Appropriation of Groundwater... 1913.....

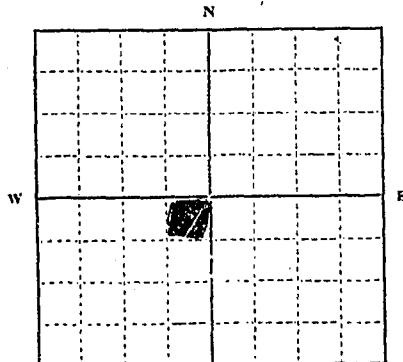
Owner... Joseph A. Kountz Address... Whitchell, Mont.

Contractor (if any) ... Not applicable.....

Address of Contractor ... Not applicable.....

Date Started... 1913..... Date Completed... 1913.....

Describe means of obtaining groundwater without a well "as by sub-irrigation and other natural processes". Include depth to water when applicable... sub-irrigation and natural spring running out of the ground



North East corner of 5
S.W. 1/4 Sec. 7 T. 1. N. R. 3. W
Indicate point of appropriation and place of use, if possible.

Quantity of water developed and used with explanation of method used to measure or estimate such amount. If use is intermittent

estimate approximate lengths of periods of use... 20 gallon.....

... per minute. Water being pumped out of

... filled barrel and the amount of overflow.

Signature of Owner... Joseph A. Kountz

Date... Dec. 31, 1963

This form to be prepared by contractor (if any), otherwise by the owner.

Three copies of this notice are to be filed with the County Clerk and Recorder of the county in which the works are located.

Please answer all questions. If not applicable, so state, otherwise the form will be returned.

Original to the County Clerk and Recorder; duplicate to the State Engineer; Triplicate to the Montana Bureau of Mines and Geology and Quadruplicate for the Appropriator.

19855

28940

Kovutz Joseph A.

RECORDER'S OFFICE, } ss.
Madison County, Montana }

Filed Dec 31 1963

at 2:03 o'clock P m.

Charles H. Hess

County Recorder

By _____ Deputy

Fee \$ 2.00

File No.

T. 1N R 3W

DUPLICATE

County Madison

STATE OF MONTANA
ADMINISTRATOR OF GROUNDWATER CODE
OFFICE OF STATE ENGINEER

RECEIVED
DEC 16 1963

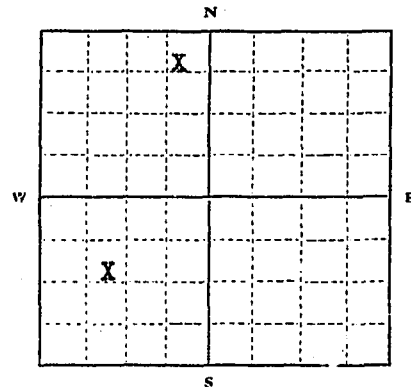
Declaration of Vested Groundwater Rights

(Under Chapter 237, Montana Session Laws, 1961)

STATE ENGINEER

1. VERN A. SHAW, of Cardwell
(Name of Appropriator) (Address) (Town)

County of Madison State of Montana
have appropriated groundwater according to the Montana laws in effect prior to January 1, 1962, as follows:



Section 13, T.1North, R.3W, MPM.

Indicate point of appropriation and place of use, if possible. Each small square represents 10 acres.

- 2. The beneficial use on which the claim is based. Domestic use, watering livestock & irrigating lawn & garden.
- 3. Date or approximate date of earliest beneficial use; and how continuous the use has been. continuous on each well since 1920.
- 4. The amount of groundwater claimed (in miner's inches or gallons per minute) well in SW 1/4 of 13 pumps from 30 to 50 gallons per minute. The well in NW 1/4 of 13 pumps from 15 to 30 gallons per minute.
- 5. If used for irrigation, give the acreage and description of the lands to which water has been applied and name of the owner thereof. Approximately one acre at each well.
- 6. The means of withdrawing such water from the ground and the location of each well or other means of withdrawal. electric pumps.
- 7. The date of commencement and completion of the construction of the well, wells, or other works for withdrawal of groundwater. Various constructions during and since 1920.
- 8. The depth of water table. between ten and twenty feet at each well.
- 9. So far as it may be available, the type, size and depth of each well or the general specifications of any other works for the withdrawal of groundwater. 6 inch steel casing between 38 - 40 feet in depth at each well - drilled wells.
- 10. The estimated amount of groundwater withdrawn each year. from fifty to seventy five per cent of total capacity of wells withdrawn each year.
- 11. The log of formations encountered in the drilling of each well if available. unavailable
- 12. Such other information of a similar nature as may be useful in carrying out the policy of this act, including reference to book and page of any county record.

Signature of Owner Vern A. Shaw

Date December 13, 1963.

Three copies to be filed by the owner with the County Clerk and Recorder of the county in which the well is located.

Please answer all questions. If not applicable, so state, otherwise the form will be returned.

Original to the County Clerk and Recorder; Duplicate to the State Engineer; Triplicate to the Montana Bureau of Mines and Geology, and Quadruplicate for the Appropriator.

9300

28231

Vern A. Shaw

28231

RECORDER'S OFFICE, } ss.
Madison County, Montana. }

Filed Dec. 13 1963

at 2:20 o'clock P.m

Paul S. Rendley
County Recorder

By _____ Deputy

Fee \$ 2.00

14

File No.

T. 14R 3W

DUPLICATE

County Madison

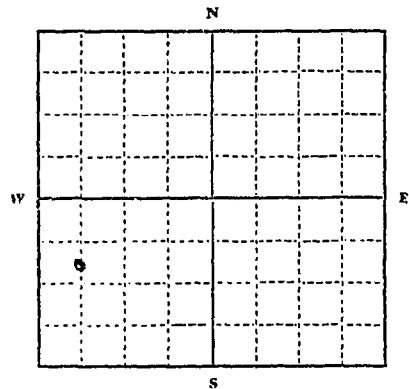
STATE OF MONTANA
ADMINISTRATOR OF GROUNDWATER CODE
OFFICE OF STATE ENGINEER

RECEIVED
JAN 3 1963

Declaration of Vested Groundwater Rights ENGINEER

(Under Chapter 237, Montana Session Laws, 1961)

1. David V Ogan, of Cordwell,
(Name of Appropriator) (Address) (Town)
County of Madison State of Montana
have appropriated groundwater according to the Montana laws in effect prior to January 1, 1962, as follows:



1/4 Sec. 14 T. 14R 3W

Indicate point of appropriation and place of use, if possible. Each small square represents 10 acres.

2. The beneficial use on which the claim is based.....
domestic and irrigation

3. Date or approximate date of earliest beneficial use; and how continuous the use has been.....
approx. 1882, continuous use

4. The amount of groundwater claimed (in miner's inches or gallons per minute).....
approx. 50 inches

5. If used for irrigation, give the acreage and description of the lands to which water has been applied and name of the owner thereof.....
owner - David Ogan
sec. 14 30 acres

6. The means of withdrawing such water from the ground and the location of each well or other means of withdrawal.....
natural springs

7. The date of commencement and completion of the construction of the well, wells, or other works for withdrawal of groundwater.....
No

8. The depth of water table.....
No

9. So far as it may be available, the type, size and depth of each well or the general specifications of any other works for the withdrawal of groundwater.....
No

10. The estimated amount of groundwater withdrawn each year.....
No

11. The log of formations encountered in the drilling of each well if available.....
No

12. Such other information of a similar nature as may be useful in carrying out the policy of this act, including reference to book and page of any county record.....
Book 11 page 157

Signature of Owner David V Ogan
Date Jan 30 1963

Three copies to be filed by the owner with the County Clerk and Recorder of the county in which the well is located.

Please answer all questions. If not applicable, so state, otherwise the form will be returned.

Original to the County Clerk and Recorder; Duplicate to the State Engineer; Triplicate to the Montana Bureau of Mines and Geology, and Quadruplicate for the Appropriator.

1966

28739

RECORDER'S OFFICE,
Madison County, Montana.

Filed Dec. 30 1963

at 4:07 o'clock P.M.

Paul S. Brantley
County Recorder

By _____ Deputy

True S. _____

File No.

T. 10 R. 3W

County Madison

DUPLICATE

STATE OF MONTANA
ADMINISTRATOR OF GROUNDWATER CODE
OFFICE OF STATE ENGINEER

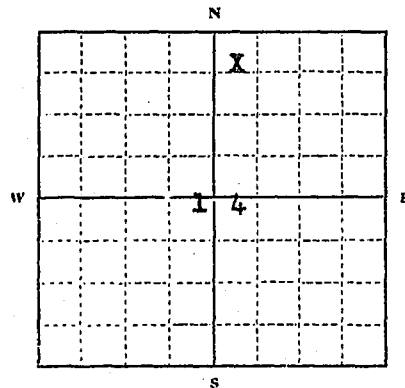
RECEIVED
DEC 16 1963

Declaration of Vested Groundwater Rights

(Under Chapter 237, Montana Session Laws, 1961)

STATE ENGINEER

1. VERN A. SHAW, of Cardwell
(Name of Appropriator) (Address) (Town)
County of Madison State of Montana
have appropriated groundwater according to the Montana laws in effect prior to January 1, 1962, as follows:



2. The beneficial use on which the claim is based... domestic use,
stockwater, and irrigation

3. Date or approximate date of earliest beneficial use; and how continu-
ous the use has been... continuous since 1920

4. The amount of groundwater claimed (in miner's inches or gallons
per minute)... fifteen to twenty gallons per
minute.

5. If used for irrigation, give the acreage and description of the lands
to which water has been applied and name of the owner thereof

Section 14, T. 1 N., R. 3W., MPM. 1 acre

Indicate point of appropriation
and place of use, if possible. Each
small square represents 10 acres.

6. The means of withdrawing such water from the ground and the loca-
tion of each well or other means of withdrawal... Hand pump

7. The date of commencement and completion of the construction of the well, wells, or other works for with-
drawal of groundwater... 1920

8. The depth of water table... About fifteen to twenty feet

9. So far as it may be available, the type, size and depth of each well or the general specifications of any other
works for the withdrawal of groundwater... Dug well, 25 feet deep approximately.

10. The estimated amount of groundwater withdrawn each year... 33 1/3 per cent. of capacity.

11. The log of formations encountered in the drilling of each well if available... no log available

12. Such other information of a similar nature as may be useful in carrying out the policy of this act, including
reference to book and page of any county record.

Signature of Owner... Vern A. Shaw

Date... December 13, 1963

Three copies to be filed by the owner with the County Clerk and Recorder of the county in which the well is located.

Please answer all questions. If not applicable, so state, otherwise the form will be returned.

Original to the County Clerk and Recorder; Duplicate to the State Engineer; Triplicate to the Montana Bureau of
Mines and Geology, and Quadruplicate for the Appropriator.

28232

Vern A. Shaw

RECORDER'S OFFICE, } ss.
Madison County, Montana.

Filed *Dec. 13* 19 *63*

at *2:27* o'clock *P.*m

Paul S. Raudsberg
County Recorder

by _____
Fee \$ *2.00*

RECEIVED

File No.

T. 1^N R. 3^W

DUPLICATE

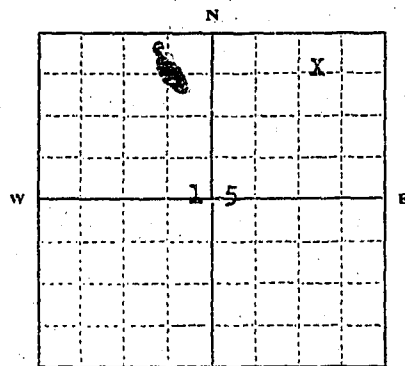
County Madison

STATE OF MONTANA
ADMINISTRATOR OF GROUNDWATER CODE
OFFICE OF STATE ENGINEER

RECEIVED
DEC 16 1963

Declaration of Vested Groundwater Rights
(Under Chapter 237, Montana Session Laws, 1961)

1. Vern A. Shaw- Jessie Shaw-Frank Shaw of Cardwell
(Name of Appropriator) (Address) (Town)
County of Madison State of Montana
have appropriated groundwater according to the Montana laws in effect prior to January 1, 1962, as follows:



Section 15, T.1 North, R. 3W.
~~XXXXXX~~ M.F.M.

Indicate point of appropriation
and place of use, if possible. Each
small square represents 10 acres.

2. The beneficial use on which the claim is based domestic use,
watering livestock and irrigation.
3. Date or approximate date of earliest beneficial use; and how continu-
ous the use has been continuous use since the year
1944.
4. The amount of groundwater claimed (in miner's inches or gallons
per minute) from fifteen to twenty gallons
per minute
5. If used for irrigation, give the acreage and description of the lands
to which water has been applied and name of the owner thereof
about one acre
6. The means of withdrawing such water from the ground and the loca-
tion of each well or other means of withdrawal electric power
pump. Well located in Northeast quarter of
section 15, T. one North, R. 3 West, M.F.M.
7. The date of commencement and completion of the construction of the well, wells, or other works for with-
drawal of groundwater 1944.
8. The depth of water table Twenty feet approximately
9. So far as it may be available, the type, size and depth of each well or the general specifications of any other
works for the withdrawal of groundwater Six inch drilled well, steel casing from
90 to 100 feet deep.
10. The estimated amount of groundwater withdrawn each year from fifty to seventy-five per
cent of total capacity of well.
11. The log of formations encountered in the drilling of each well if available not available
12. Such other information of a similar nature as may be useful in carrying out the policy of this act, including
reference to book and page of any county record
- Vern A. Shaw
Jessie Shaw
Frank Shaw
owners By Signature of Owner Vern A. Shaw

Date December 13, 1963.

Three copies to be filed by the owner with the County Clerk and Recorder of the county in which the well is located.

Please answer all questions. If not applicable, so state, otherwise the form will be returned.

Original to the County Clerk and Recorder; Duplicate to the State Engineer; Triplicate to the Montana Bureau of
Mines and Geology, and Quadruplicate for the Appropriator.

9302

28233

Uma A. Shaw
Jessie Shaw
Frank Shaw

RECORDER'S OFFICE,
Madison County, Montana.

Filed Dec. 13 1963

at 7:25 o'clock P.m

Paul S. Bunch
County Recorder

By _____ Deputy

Fee \$ 2.00

RECEIVED

17

File No.....

T. 1N R. 3W

DUPLICATE

County Medison

STATE OF MONTANA
ADMINISTRATOR OF GROUNDWATER CODE
OFFICE OF STATE ENGINEER

RECEIVED
DEC 27 1963

Notice of Completion of Groundwater Appropriation
Without Well

(Under Chapter 237 Montana Session Laws, 1961)

Date of Appropriation of Groundwater 17 of May 1956
Owner S.M. & J. Clark Address Whitell Mont

Contractor (if any)

Address of Contractor

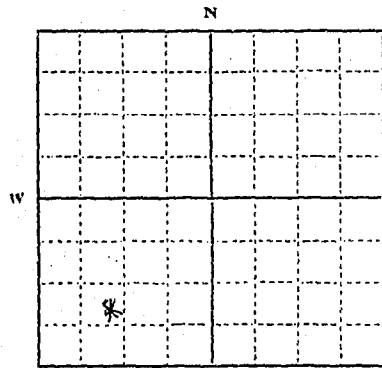
Date Started..... Date Completed.....

Describe means of obtaining groundwater without a well "as by sub-irrigation and other natural processes". Include depth to water when applicable. 30 Feet

water developed by means of
cut with dozer
Piped to stock tanks and
overflow to reservoir

Quantity of water developed and used with explanation of method used to measure or estimate such amount. If use is intermittent

estimate approximate lengths of periods of use. Steady
approximately 300 gal every 10 minutes
or over that amount of water



S W 1/4 Sec. 17 T. 1N R. 3W
Indicate point of appropriation and place of use, if possible.

Signature of Owner Eugene J. Clark

Date Dec 20, 1963

This form to be prepared by contractor (if any), otherwise by the owner.

Three copies of this notice are to be filed with the County Clerk and Recorder of the county in which the works are located.

Please answer all questions. If not applicable, so state, otherwise the form will be returned.

Original to the County Clerk and Recorder; duplicate to the State Engineer; Triplicate to the Montana Bureau of Mines and Geology and Quadruplicate for the Appropriator.

28332

S.M. +
E.J. Clark

28332

RECORDER'S OFFICE,
Madison County, Montana.

Filed Dec. 20 1963

2:30 o'clock P.M.
Paul S. Beach
County Recorder

by Paul S. Beach Deputy

STATE OF MONTANA
ADMINISTRATOR OF GROUNDWATER CODE
MONTANA WATER RESOURCES BOARD

NOTICE OF COMPLETION OF GROUNDWATER
APPROPRIATION BY MEANS OF WELL

Developed after January 1, 1962

(Under Chapter 237 Montana Session Laws, 1961, as amended)

This form to be prepared by driller, and three copies to be filed by the owner with the County Clerk and Recorder in the county in which the well is located, last copy to be retained by driller.

Please answer all questions. If not applicable, so state, otherwise the form may be returned.

Owner Raymond C. Eckert
Address RR #1, Box 157A
Whitehall, MT
Date well started May 30, 1972
completed June 5, 1972

For Administrator's Use	
File	<u>50741</u>
	<u>6-29-73</u>
GW 1	<u>3:30 p.m.</u>

Type of well Drilled
(Dug, driven, bored or drilled)

Equipment used Churn Drill
(Churn drill, rotary or other)

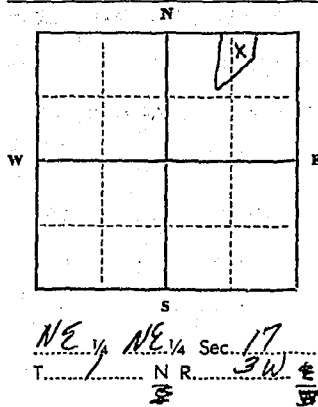
Water Use: Domestic Municipal Stock Irrigation
Industrial Drainage Other * Garden/Lawn

*Describe _____

USE: If used for irrigation, industrial, drainage or other. Explain, state number of acres and location or other data (i.e. Lot, Block and Addition). _____

ESTIMATED ANNUAL WITHDRAWAL _____

Size of Drilled Hole	Size and Weight of Casing	From (Feet)	To (Feet)	PERFORATIONS		
				Kind Size	From (Feet)	To (Feet)
6"	6 5/8 OD x 17#	1 1/2' above ground	202'			



Static water level 160 ft.*
Pumping water level 202 ft.*
at 30 gallons per minute,
measured 120 minutes after pumping began.

*Measured from ground level.
Well developed by Pump
for 2 hours.

Power..... Pump..... HP
Remarks: (Gravel packing, cementing, packers, type of shutoff) _____

INDICATE LOCATION OF WELL AND PLACE OF USE, IF POSSIBLE. EACH SMALL SQUARE REPRESENTS 40 ACRES.

Driller's Signature Milton E. Jones

Driller's Address 2103 Bridger Drive

Bozeman, Montana LICENSE NO. 17

RECEIVED

County MADISON

DRILLER'S LOG

Indicate the character, color, thickness of strata such as soil, clay, sand, gravel, shale, sandstone, etc. Show depth at which water is found and height to which water rises in well.

Top of Ground (Elev. above sea level)		
From (Feet)	To (Feet)	
0	23	Gravel in Clay
23	68	Sandy Clay
68	150	Clay with some Gravel & Sand
150	170	Sandy Clay
170	175	Fine Gravel in Clay
175	180	Sandy Clay
180	183	Fine Gravel in Clay
183	195	Sandy Clay
195	202	Fine Gravel

202' Show exact depth of bottom

"96"

ROCKERT, Raymond C.

50241

Notice of Comp. of G.W. App. by
Means of Well

COPY

RECORDER'S OFFICE
Madison County, Montana

ss.

Filed 29 June 1973

at 3:30 o'clock Pm

James P. Malton
County Recorder

By _____ Deputy

Fee \$ 2.00

~~Filed for record on the _____ day of
_____ A. D. 19____ at _____
o'clock _____ M. and recorded in Volume _____
of _____ on Page _____
Records of Madison County, Montana
By _____ County Recorder
Fee \$ _____ Return to _____~~

File No.

T. 1 N. R. 3 W

DUPLICATE

County MADISON

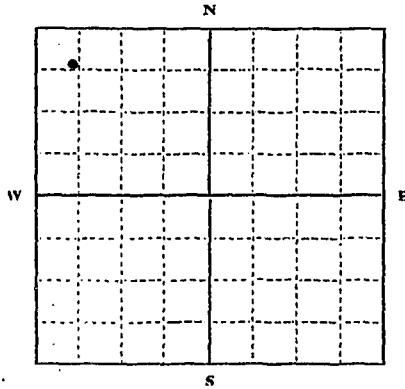
STATE OF MONTANA
ADMINISTRATOR OF GROUNDWATER CODE
OFFICE OF STATE ENGINEER

RECORDED
JAN 2 1964

Declaration of Vested Groundwater Rights

(Under Chapter 237, Montana Session Laws, 1961)

1. David V. Ogan, of CARDWELL
(Name of Appropriator) (Address) (Town)
County of MADISON State of MONTANA
have appropriated groundwater according to the Montana laws in effect prior to January 1, 1962, as follows:



1/4 Sec. 22 T. 1 N. R. 3 W

Indicate point of appropriation and place of use, if possible. Each small square represents 10 acres.

2. The beneficial use on which the claim is based stock, irrigation and fish.

3. Date or approximate date of earliest beneficial use; and how continuous the use has been 1882
continuous use

4. The amount of groundwater claimed (in miner's inches or gallons per minute) approx 100 inches

5. If used for irrigation, give the acreage and description of the lands to which water has been applied and name of the owner thereof approx. 90 acres David Ogan
S.W. quarter section 15

6. The means of withdrawing such water from the ground and the location of each well or other means of withdrawal natural springs

7. The date of commencement and completion of the construction of the well, wells, or other works for withdrawal of groundwater no

8. The depth of water table no

9. So far as it may be available, the type, size and depth of each well or the general specifications of any other works for the withdrawal of groundwater no

10. The estimated amount of groundwater withdrawn each year no

11. The log of formations encountered in the drilling of each well if available no

12. Such other information of a similar nature as may be useful in carrying out the policy of this act, including reference to book and page of any county record Book 6 page 158
Under name George T. Spaul

Signature of Owner David V. Ogan
Date Dec. 30, 1963

Three copies to be filed by the owner with the County Clerk and Recorder of the county in which the well is located.

Please answer all questions. If not applicable, so state, otherwise the form will be returned.

Original to the County Clerk and Recorder; Duplicate to the State Engineer; Triplicate to the Montana Bureau of Mines and Geology, and Quadruplicate for the Appropriator.

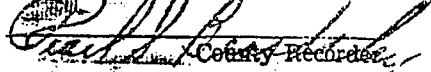
28713

David Wogan

RECORDER'S OFFICE,
Madison County, Montana.)^{SS}

Filed Dec 30 1963

at 3:36 o'clock Pm


County Recorder

By _____

Fee \$ _____ Deni

22

File No.

T. 1 N. R. 3 W

TRIPLICATE

County MADISON

STATE OF MONTANA
ADMINISTRATOR OF GROUNDWATER CODE
OFFICE OF STATE ENGINEER

RECEIVED
DEC 13 1963

STATE ENGINEER

Notice of Completion of Groundwater Appropriation
Without Well

(Under Chapter 237 Montana Session Laws, 1961)

Date of Appropriation of Groundwater 1872

Owner DONALD D. POWELL Address CARDWELL MOUNT

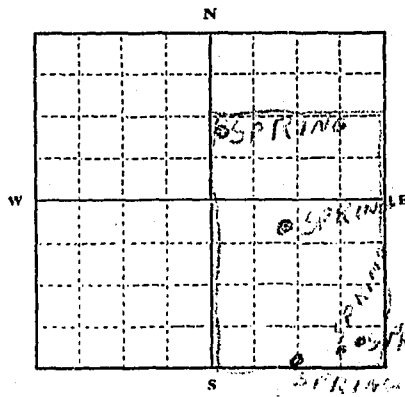
Contractor (if any)

Address of Contractor

Date Started..... Date Completed.....

Describe means of obtaining groundwater without a well "as by sub-irrigation and other natural processes". Include depth to water when applicable. FREE FLOWING

SPRINGS



1/4 Sec. 22 T. 1 N. R. 3 W

Indicate point of appropriation and place of use, if possible.

SE 1/4 SE 1/4

Quantity of water developed and used with explanation of method used to measure or estimate such amount. If use is intermittent

estimate approximate lengths of periods of use 12 months

of year using 50 inches
at each spring

Signature of Owner Donald D. Powell

Date Dec 11, 63

This form to be prepared by contractor (if any), otherwise by the owner.

Three copies of this notice are to be filed with the County Clerk and Recorder of the county in which the works are located.

Please answer all questions. If not applicable, so state, otherwise the form will be returned.

Original to the County Clerk and Recorder; duplicate to the State Engineer; Triplicate to the Montana Bureau of Mines and Geology and Quadruplicate for the Appropriator.

28198

Donald S. Powell

28198


RECORDER'S OFFICE, }
Madison County, Montana. } ss.

Filed *Dec 11* 19*63*

at *4:27* o'clock *P. M.*

Paul S. Reynolds
County Recorder

by _____ :Deputy



Faint vertical text on the right edge, possibly a page number or reference code.

23

File No.

T. 1 N R 3 W

DUPLICATE

County Madison

STATE OF MONTANA
ADMINISTRATOR OF GROUNDWATER CODE
OFFICE OF STATE ENGINEER

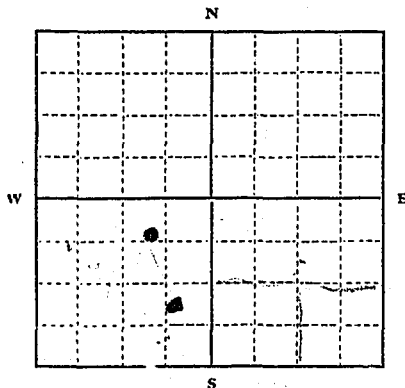
RECEIVED
JAN 3 1963

Declaration of Vested Groundwater Rights

(Under Chapter 237, Montana Session Laws, 1961)

STATE ENGINEER

1. David V Ogan, of Cardwell
(Name of Appropriator) (Address) (Town)
County of Madison State of Montana
have appropriated groundwater according to the Montana laws in effect prior to January 1, 1962, as follows:



1/4 Sec. 23 T. 1 N R 3 W

Indicate point of appropriation and place of use, if possible. Each small square represents 10 acres.

- 2. The beneficial use on which the claim is based. domestic fish stock irrigation
- 3. Date or approximate date of earliest beneficial use; and how continuous the use has been. 1885 approx
continuous use
- 4. The amount of groundwater claimed (in miner's inches or gallons per minute). spring - 10 gallons per minute
spring - 730 inches
- 5. If used for irrigation, give the acreage and description of the lands to which water has been applied and name of the owner thereof. no other area 23
David Ogan - owner
- 6. The means of withdrawing such water from the ground and the location of each well or other means of withdrawal. natural springs
- 7. The date of commencement and completion of the construction of the well, wells, or other works for withdrawal of groundwater. no
- 8. The depth of water table. no
- 9. So far as it may be available, the type, size and depth of each well or the general specifications of any other works for the withdrawal of groundwater. no
- 10. The estimated amount of groundwater withdrawn each year. no
- 11. The log of formations encountered in the drilling of each well if available. no
- 12. Such other information of a similar nature as may be useful in carrying out the policy of this act, including reference to book and page of any county record.

Signature of Owner David V Ogan

Date Dec 30 1963

Three copies to be filed by the owner with the County Clerk and Recorder of the county in which the well is located.

Please answer all questions. If not applicable, so state, otherwise the form will be returned.

Original to the County Clerk and Recorder; Duplicate to the State Engineer; Triplicate to the Montana Bureau of Mines and Geology, and Quadruplicate for the Appropriator.

19660

28738

David W. Owen

RECORDER'S OFFICE,)
Madison County, Montana.)

Filed *Dec. 30* 19*63*

at *4:01* o'clock *P.M.*

Paul J. [Signature]

By _____ Deputy

Fee \$ _____

File No.

STATE WATER CONSERVATION BOARD

T. 1N R. 3W 25

DUPLICATE

RECEIVE
AUG 16 1965

County MADISON

LOG

STATE OF MONTANA
ADMINISTRATOR OF GROUNDWATER CODE
OFFICE OF STATE ENGINEER

Top of Ground
(Elev. above sea level.....)



)*%
0-5 top soil
5-10 cement gravel
10-25 cement gravel
25-34 clean gravel

REFERRED TO.....

Notice of Completion of Groundwater Appropriation by Means of Well

DEVELOPED AFTER JANUARY 1, 1962

(Under Chapter 237, Montana Session Laws, 1961)

Owner Kem Coughlin Address Cardwell, Mont.

Driller Emmett O'Keefe Address Butte, Mont.

Date of Notice of appropriation of groundwater.....

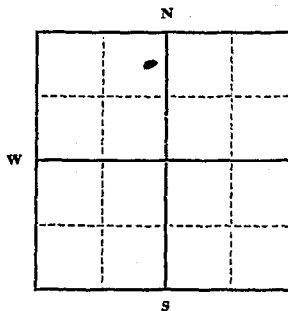
Date well started July 20, 1965 Date completed July 24, 1965

Type of well drilled Equipment used churn drill
(Dug, Driven, bored or drilled) (Churn drill, rotary or other)

Water use: Domestic Municipal Stock Irrigation
Industrial Drainage Other

Indicate on the diagram the character and thickness of the different strata met with in drilling, such as soil, clay, shale, gravel, rock or sand, etc. Show depth at which water is encountered, thickness and character of water-bearing strata and height to which the water rises in the well.

Size of Drilled Hole	Size and Weight of Casing	From (Feet)	To (Feet)	PERFORATIONS		
				Kid Size	From (Feet)	To (Feet)
6"	6" 17#	0	34	torch	28	33



Static Water Level for non-flowing well feet.

Shut-in Pressure for Flowing Well.....

Pumping Water Level 6 feet
at 20 gal. per minute.

Discharge in gal. per min. of flowing well

How Tested baler

Length of Test 2 hrs.

Remarks: (Gravel packing, cementing, pack-

N1/4 Sec. 5 T. 1N R. 3W crs, type of shutoff).....
Indicate location of well and place of use, if possible. Each small square represents 40 acres.

(Continue on reverse side)

USE—If used for irrigation, industrial, drainage or other. Explain, state number of acres and location or other data (i.e.: Lot, Block and Addition).

NOT USED FOR IRRIGATION
HOME USE

Show exact depth of bottom.

This form to be prepared by driller, and three copies to be filed by the owner with the County Clerk and Recorder in the county in which the well is located, tissue copy to be retained by driller.

Please answer all questions. If not applicable, so state, otherwise the form will be returned.

License No. 8

Driller's License Number

Emmett O'Keefe
Driller's Signature

39435

32359

STATE ENGINEER'S OFFICE
MONTANA
MONTANA
MONTANA
MONTANA

RECORDER'S OFFICE, ss.
Madison County, Montana.

Filed Aug 12 19 65

at 3:40 o'clock P. m

Chas. S. Reynolds
County Recorder

By _____ Deputy

Fee 2.00

26

File No.....

T. 1 N R. 3 W

DUPLICATE

County Madison

STATE OF MONTANA
ADMINISTRATOR OF GROUNDWATER CODE
OFFICE OF STATE ENGINEER

RECEIVED
DEC 30 1963

Declaration of Vested Groundwater Rights

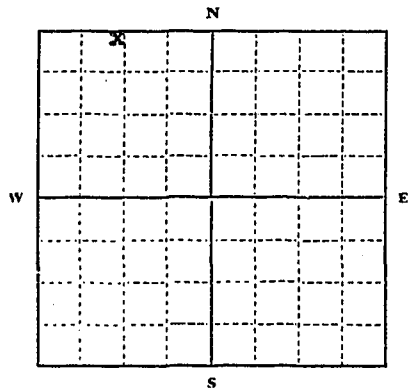
(Under Chapter 237, Montana Session Laws, 1961)

STATE ENGINEER

George M. Armstrong Jr.

1. George M. & Juanita Armstrong and, of Cardwell
(Name of Appropriator) (Address) (Town)

County of Madison State of Montana
have appropriated groundwater according to the Montana laws in effect prior to January 1, 1962, as follows:



NW 1/4 Sec. 26 T. 1 N R. 3 W

Indicate point of appropriation and place of use, if possible. Each small square represents 10 acres.

2. The beneficial use on which the claim is based Household, livestock, & yard irrigation

3. Date or approximate date of earliest beneficial use; and how continuous the use has been 1945 has been in continuous use since drilling

4. The amount of groundwater claimed (in miner's inches or gallons per minute) 600 gallons per minute

5. If used for irrigation, give the acreage and description of the lands to which water has been applied and name of the owner thereof yard around house

6. The means of withdrawing such water from the ground and the location of each well or other means of withdrawal electric pump

7. The date of commencement and completion of the construction of the well, wells, or other works for withdrawal of groundwater 1945

8. The depth of water table 60ft. (approximately)

9. So far as it may be available, the type, size and depth of each well or the general specifications of any other works for the withdrawal of groundwater 6" casing drilled to 128ft. electric pump with pressure tank

10. The estimated amount of groundwater withdrawn each year 400,000 gallons

11. The log of formations encountered in the drilling of each well if available clay loame

12. Such other information of a similar nature as may be useful in carrying out the policy of this act, including reference to book and page of any county record unknown this well was drilled by Bruce Landis of Cardwell, Montana

George M. Armstrong Juanita Armstrong

Signature of Owner *George M. Armstrong Jr.*

Date December 26, 1963

Three copies to be filed by the owner with the County Clerk and Recorder of the county in which the well is located.

Please answer all questions. If not applicable, so state, otherwise the form will be returned.

Original to the County Clerk and Recorder; Duplicate to the State Engineer; Triplicate to the Montana Bureau of Mines and Geology, and Quadruplicate for the Appropriator.

16637

28621

Geo M Armstrong Jr
Geo M and Juanita Armstrong

RECORDER'S OFFICE, } ss.
Madison County, Montana. }

Filed Dec 30 1963

at 9:33 o'clock a. m.

Paul D. [Signature]
County Recorder

By _____ Deputy

F [Signature]

GW3

File No.

T.1 N. R.3 W.

DUPLICATE

County Madison

STATE OF MONTANA
ADMINISTRATOR OF GROUNDWATER CODE
OFFICE OF STATE ENGINEER

RECEIVED
DEC 27 1963

STATE ENGINEER

Notice of Completion of Groundwater Appropriation Without Well

(Under Chapter 237 Montana Session Laws, 1961)

Date of Appropriation of Groundwater Previous to 1900 by
original owner

Owner George M. & Juanita Armstrong and George M. Armstrong Jr. Address Cardwell, Montana

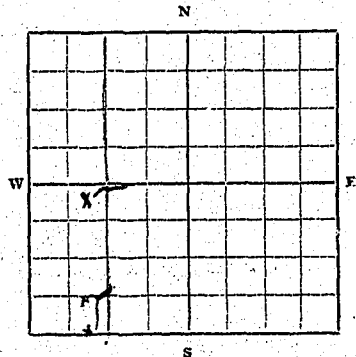
Contractor (if any) not applicable

Address of Contractor none

Date Started none Date Completed none

Describe means of obtaining groundwater without a well "as by
sub-irrigation and other natural processes". Include depth to
water when applicable. natural springs

forming live stream



NW 1/4 SW 1/4 Sec. 26 T. 1 N. R. 3 W.

Indicate point of appropriation
and place of use, if possible.

Quantity of water developed and used with explanation of meth-
od used to measure or estimate such amount. If use is intermit-

tent estimate approximate lengths of periods of use Water used

during growing season for irrigation of garden.

Continuous use of water for stock watering.

Signature of Owner George M. Armstrong, Juanita Armstrong
George M. Armstrong Jr.

Date December 26, 1963

This form to be prepared by contractor (if any), otherwise by the owner.

Three copies of this notice are to be filed with the County Clerk and Recorder of the county in
which the works are located.

Please answer all questions. If not applicable, so state, otherwise the form will be returned.

Original to the County Clerk and Recorder; duplicate to the State Engineer; Triplicate to the
Montana Bureau of Mines and Geology and Quadruplicate for the Appropriator.

28622

Gen. M. and
Janita Armstrong

RECORDER'S OFFICE, }
Madison County, Montana. } ss.

Filed Dec. 30 1963

at 9:30 o'clock A.M.

Paul S. Beardsley
County Recorder

by _____ Deputy
Paid 2.00

SACRY, CARROLL
Notcie of Comp. of G. W. App. by Means of Well

48896

RECORDER'S OFFICE
Madison County, Montana } ss.

Filed 18 December 19 72

at 9:55 o'clock a.m

By Jessie R. Molester County Recorder

Fee \$ 2.00

Deputy

File No.

T. 1 R. 3W

DUPLICATE

County Madison

LOG

MONTANA WATER RESOURCES BOARD

STATE OF MONTANA

RECEIVED

ADMINISTRATOR OF GROUNDWATER CODE

OFFICE OF STATE ENGINEER

OCT 11 1968

Notice of Completion of Groundwater Appropriation by Means of Well

DEVELOPED AFTER JANUARY 1, 1962

(Under Chapter 237, Montana Session Laws, 1961)



Top of Ground
 (Elev. above sea level.....)
 0-12 Surface dirt & clay
 5 - static water level
 12 large boulder
 12-30 clay
 30-35 sandy clay
 35-36 sand & fine gravel
 Finished at 36'

Owner Carroll or Coxa Saery Address Cardwell, Montana

Driller Carl F. Hollensteiner Address Dillon, Montana

Date of Notice of appropriation of groundwater.....

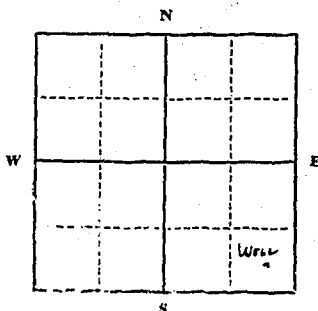
Date well started Aug. 15, 1968 Date completed Aug. 16, 1968

Type of well Drilled Equipment used Churn Drill
(Dug, driven, bored or drilled) (Churn drill, rotary or other)

Water use: Domestic Municipal Stock Irrigation
Industrial Drainage Other

Indicate on the diagram the character and thickness of the different strata met with in drilling, such as soil, clay, shale, gravel, rock or sand, etc. Show depth at which water is encountered, thickness and character of water-bearing strata and height to which the water rises in the well.

Size of Drilled Hole	Size and Weight of Casing	From (Feet)	To (Feet)	PERFORATIONS		
				Kind Size	From (Feet)	To (Feet)
6"	17 lb 6" I.D. BSW	1 1/2 up	36	None		



Static Water Level for non-flowing well 5 feet.

Shut-in Pressure for Flowing Well.....

Pumping Water Level 15 feet at 30 gal. per minute.

Discharge in gal. per min. of flowing well.....

How Tested Bailer

Length of Test 1 hr.

Remarks: (Gravel packing, cementing, packers, type of shutoff).....

640
Section 27 T. 1N. R. 3W
Indicate location of well and place of use, if possible. Each small square represents 40 acres.

(Continue on reverse side)

USE—If used for irrigation, industrial, drainage or other. Explain, state number of acres and location or other data (i.e.: Lot, Block and Addition).

HOUSE WATER IMMEDIATE GARDEN + LAWN

Show exact depth of bottom. 36 FT

This form to be prepared by driller, and three copies to be filed by the owner with the County Clerk and Recorder in the county in which the well is located, tissue copy to be retained by driller.

Please answer all questions. If not applicable, so state, otherwise the form will be returned.

License No. 9
Driller's License Number

Carl F. Hollensteiner
Driller's Signature

RECORDER'S OFFICE, } ss.
Madison County, Montana }

Filed October 9 1968

at 11:40 o'clock A. m

By Law Anderson
County Recorder

Fee \$ 2⁰⁰ Deputy

28

File No.

T. 1N R. 3W
County MADISON

TRIPPLICATE

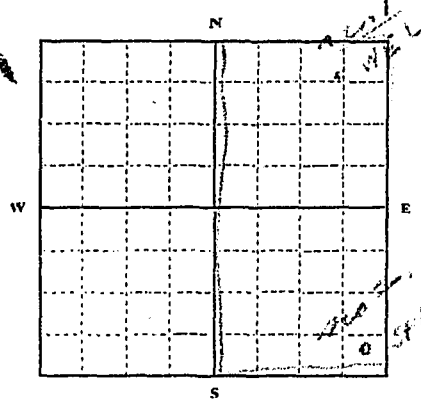
STATE OF MONTANA
ADMINISTRATOR OF GROUNDWATER CODE
OFFICE OF STATE ENGINEER

RECEIVED
DEC 13 1963

Declaration of Vested Groundwater Rights
STATE ENGINEER

(Under Chapter 237, Montana Session Laws, 1961)

1. DONALD D. POWELL, of CARDWELL MONT
(Name of Appropriator) (Address) (Town)
County of MADISON State of MONTANA
have appropriated groundwater according to the Montana laws in effect prior to January 1, 1962, as follows:



1/4 Sec. 38 T. 1N R. 3W

Indicate point of appropriation and place of use, if possible. Each small square represents 10 acres.

2. The beneficial use on which the claim is based. DOMESTIC & STOCK

3. Date or approximate date of earliest beneficial use; and how continuous the use has been. 1917

4. The amount of groundwater obtained (in miner's inches or gallons per minute). 50 gpm

5. If used for irrigation, give the acreage and description of the lands to which water has been applied and name of the owner thereof.

6. The means of withdrawing such water from the ground and the location of each well or other means of withdrawal. WELL NO. 1 5' PUMP NO. 2 FREE FLOW

7. The date of commencement and completion of the construction of the well, wells, or other works for withdrawal of groundwater. APRIL - 1917 - AUGUST - 1917

8. The depth of water table. 10' sub

9. So far as it may be available, the type, size and depth of each well or the general specifications of any other works for the withdrawal of groundwater. TIMBERED WELL 4" X 4" 300' PIPE FOR SUPPLY

10. The estimated amount of groundwater withdrawn each year. 1000 gal per day - 6 mos

11. The log of formations encountered in the drilling of each well if available.

12. Such other information of a similar nature as may be useful in carrying out the policy of this act, including reference to book and page of any county record.

Signature of Owner [Signature]
Date Dec 11, 63

Three copies to be filed by the owner with the County Clerk and Recorder of the county in which the well is located.

Please answer all questions. If not applicable, so state, otherwise the form will be returned.

Original to the County Clerk and Recorder; Duplicate to the State Engineer; Triplicate to the Montana Bureau of Mines and Geology, and Quadruplicate for the Appropriator.

8933

28

File No.

T. 1N R 3W
County MADISON

TRIPLICATE

STATE OF MONTANA
ADMINISTRATOR OF GROUNDWATER CODE
OFFICE OF STATE ENGINEER

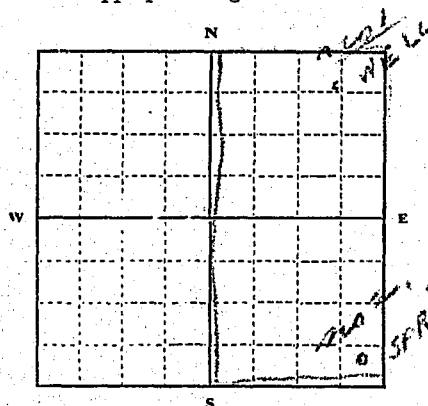
RECEIVED
DEC 13 1963

Declaration of Vested Groundwater Rights
STATE ENGINEER

(Under Chapter 237, Montana Session Laws, 1961)

1. DONALD D. POWELL, of CARDWELL MONT
(Name of Appropriator) (Address) (Town)
County of MADISON State of MONTANA

have appropriated groundwater according to the Montana laws in effect prior to January 1, 1962, as follows:



$\frac{1}{4}$ Sec. 28 T. 1N R 3W

Indicate point of appropriation and place of use, if possible. Each small square represents 10 acres.

2. The beneficial use on which the claim is based DOMESTIC
4 STOCK

3. Date or approximate date of earliest beneficial use, and how continuous the use has been 1917 August
12 months per year

4. The amount of groundwater claimed (in miner's inches or gallons per minute) 50 gal per min.

5. If used for irrigation, give the acreage and description of the lands to which water has been applied and name of the owner thereof
none

6. The means of withdrawing such water from the ground and the location of each well or other means of withdrawal WELL NO. 1
SYPHON NO. 2 FREE FLOW

7. The date of commencement and completion of the construction of the well, wells, or other works for withdrawal of groundwater APRIL 1 - 1917 - AUGUST 1 - 1911

8. The depth of water table 15 feet

9. So far as it may be available, the type, size and depth of each well or the general specifications of any other works for the withdrawal of groundwater TIMBERED WELL 4 1/2 X 4 1/2
300 FT. PIPE FOR SYPHON

10. The estimated amount of groundwater withdrawn each year 1000 gals per day - 6 mo

11. The log of formations encountered in the drilling of each well if available none

12. Such other information of a similar nature as may be useful in carrying out the policy of this act, including reference to book and page of any county record

Signature of Owner Donald D. Powell

Date Dec. 11. 63

Three copies to be filed by the owner with the County Clerk and Recorder of the county in which the well is located.

Please answer all questions. If not applicable, so state, otherwise the form will be returned.

Original to the County Clerk and Recorder; Duplicate to the State Engineer; Triplicate to the Montana Bureau of Mines and Geology, and Quadruplicate for the Appropriator.

8933.

28199

David S. Powell

RECORDER'S OFFICE,)
Madison County, Montana.) ss.

Filed *Aug 11* 19*63*

at *4:30* o'clock *P.* m

David S. Powell
County Recorder

By _____

File *2* _____

File No.

T. 15 R. 3 W. 32

TRIPPLICATE

County MADISON

STATE OF MONTANA
ADMINISTRATOR OF GROUNDWATER CODE
OFFICE OF STATE ENGINEER

RECEIVED
DEC 13 1963

STATE ENGINEER

Notice of Completion of Groundwater Appropriation
Without Well

(Under Chapter 237 Montana Session Laws, 1961)

Date of Appropriation of Groundwater 7/1/50

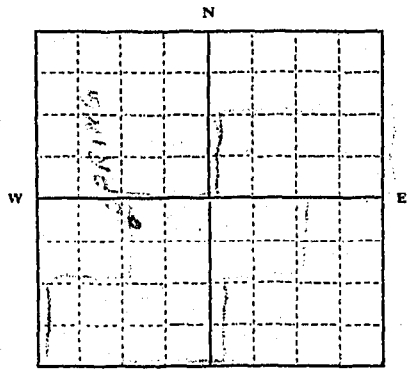
Owner Donald H. Powell Address 2100 W. Main

Contractor (if any) none

Address of Contractor none

Date Started Date Completed

Describe means of obtaining groundwater without a well "as by sub-irrigation and other natural processes". Include depth to water when applicable. Dig out & piped to trough



NE 1/4 Sec. 23 T. 15 R. 3 W.

Indicate point of appropriation and place of use, if possible.

Quantity of water developed and used with explanation of method used to measure or estimate such amount. If use is intermittent

estimate approximate lengths of periods of use. 50 days

Per year. 12 months

Signature of Owner Donald H. Powell

Date Dec. 11 63

This form to be prepared by contractor (if any), otherwise by the owner.

Three copies of this notice are to be filed with the County Clerk and Recorder of the county in which the works are located.

Please answer all questions. If not applicable, so state, otherwise the form will be returned.

Original to the County Clerk and Recorder; duplicate to the State Engineer; Triplicate to the Montana Bureau of Mines and Geology and Quadruplicate for the Appropriator.

File No.....

T. *15* R. *3W*

TRIPPLICATE

County *MADISON*

RECEIVED
DEC 13 1963

STATE OF MONTANA
ADMINISTRATOR OF GROUNDWATER CODE
OFFICE OF STATE ENGINEER

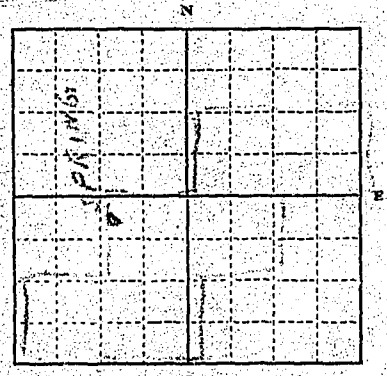
STATE ENGINEER

Notice of Completion of Groundwater Appropriation
Without Well

(Under Chapter 237 Montana Session Laws, 1961)

Date of Appropriation of Groundwater *7/1/50*
Owner *Donald W. Powell* Address *Calwell, Mont.*
Contractor (if any) *None*
Address of Contractor *None*
Date Started..... Date Completed.....

Describe means of obtaining groundwater without a well "as by sub-irrigation and other natural processes" Include depth to water when applicable. *Deep well + pumped to trenches*



NE 1/4 SE Sec. *33* T. *15* R. *3W*
Indicate point of appropriation and place of use, if possible.


Quantity of water developed and used with explanation of method used to measure or estimate such amount. If use is intermittent estimate approximate lengths of periods of use. *50 gpm Per min. 12 months*

Signature of Owner *Donald W. Powell*
Date *Dec. 11. 63*

This form to be prepared by contractor (if any), otherwise by the owner.
Three copies of this notice are to be filed with the County Clerk and Recorder of the county in which the works are located.
Please answer all questions. If not applicable, so state, otherwise the form will be returned.
Original to the County Clerk and Recorder; duplicate to the State Engineer; Triplicate to the Montana Bureau of Mines and Geology and Quadruplicate for the Appropriator.

28197

Ronald S. Powell



28197

RECORDER'S OFFICE, } ss.
Madison County, Montana.

Filed Dec 11 1963

at 4:25 o'clock P. M.

Ronald S. Powell
County Recorder

By _____
No. 200

GW 3

Approved Stock Form—State Publishing Co., Helena, Montana—42199

File No.....

T. 13 R. 3W

DUPLICATE

County Madison

STATE OF MONTANA
ADMINISTRATOR OF GROUNDWATER CODE
OFFICE OF STATE ENGINEER

RECEIVED
JAN 6 1964

STATE ENGINEER

Notice of Completion of Groundwater Appropriation
Without Well

(Under Chapter 237 Montana Session Laws, 1961)

Date of Appropriation of Groundwater Dec 31 -63

Owner Ernest C. Gilstrap Address Carlisle Montana

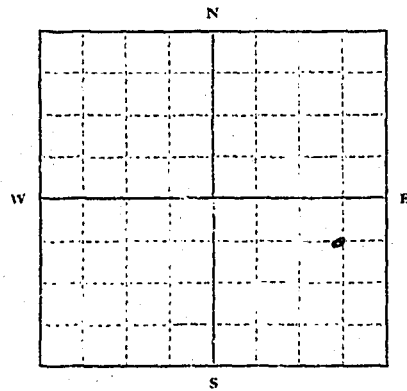
Contractor (if any)

Address of Contractor

Date Started..... Date Completed.....

Describe means of obtaining groundwater without a well "as by sub-irrigation and other natural processes". Include depth to water when applicable. Natural flow out of the

ground & into a trough for stock use



SE 1/4 Sec. 35 T. 13 R. 3W

Indicate point of appropriation and place of use, if possible.

Quantity of water developed and used with explanation of method used to measure or estimate such amount. If use is intermittent

estimate approximate lengths of periods of use. One year

around at about 5 gal per minute

Stock use it 5 1/2 to six months.

Signature of Owner E. C. Gilstrap

Date Dec 31 63

This form to be prepared by contractor (if any), otherwise by the owner.

Three copies of this notice are to be filed with the County Clerk and Recorder of the county in which the works are located.

Please answer all questions. If not applicable, so state, otherwise the form will be returned.

Original to the County Clerk and Recorder; duplicate to the State Engineer; Triplicate to the Montana Bureau of Mines and Geology and Quadruplicate for the Appropriator.

24749

29094
Ernest C. Gilstrap

29094
RECORDER'S OFFICE,
Madison County, Montana, ss.
Filed Dec 31 1963
at 3:30 o'clock P.M.
Paul W. Beardsley
County Recorder
By _____ Deputy
Fee \$2.00

GW

Approved Stock Form—State Publishing Co., Helena, Montana—38496

11-3W Madison Co
Lec 3-4 v 5
T. R. 13 1/2 2

File No.

DUPLICATE

County Jefferson

STATE OF MONTANA
ADMINISTRATOR OF GROUNDWATER CODE
OFFICE OF STATE ENGINEER

RECEIVED

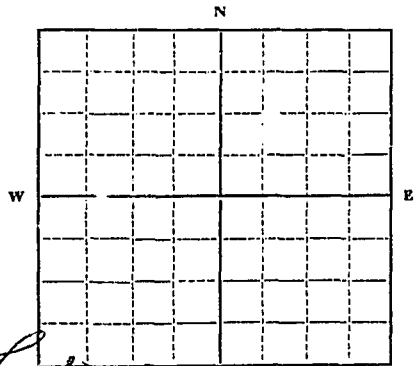
JUL 15 1963

STATE ENGINEER

Declaration of Vested Groundwater Rights

(Under Chapter 237, Montana Session Laws, 1961)

1. Willard A. McComb, of Jefferson Island
(Name of Appropriator) (Address) (Town)
County of Madison State of Montana
have appropriated groundwater according to the Montana laws in effect prior to January 1, 1962, as follows:



Lec 3-4 v 5
Blk 2 - Jefferson Island
1/4 Sec. T. R.

Indicate point of appropriation and place of use, if possible. Each small square represents 10 acres.

- The beneficial use on which the claim is based.....domestic
- Date or approximate date of earliest beneficial use; and how continuous the use has been.....1950 - continuous
- The amount of groundwater claimed (in miner's inches or gallons per minute).....unknown
- If used for irrigation, give the acreage and description of the lands to which water has been applied and name of the owner thereof.....see the blue
- The means of withdrawing such water from the ground and the location of each well or other means of withdrawal.....electric pump
- The date of commencement and completion of the construction of the well, wells, or other works for withdrawal of groundwater.....started & finished in 1950
- The depth of water table.....5 ft.
- So far as it may be available, the type, size and depth of each well or the general specifications of any other works for the withdrawal of groundwater.....drilled well - 4 inch casing - 100 ft deep
- The estimated amount of groundwater withdrawn each year.....25,000
- The log of formations encountered in the drilling of each well if available.....river bottom gravel & sediment
- Such other information of a similar nature as may be useful in carrying out the policy of this act, including reference to book and page of any county record.....

Signature of Owner: Willard A. McComb
Date: July 8, 1963

Three copies to be filed by the owner with the County Clerk and Recorder of the county in which the well is located.

Please answer all questions. If not applicable, so state, otherwise the form will be returned.

Original to the County Clerk and Recorder; duplicate to the State Engineer; Triplicate to the Montana Bureau of Mines and Geology, and Quadruplicate for the Appropriator.

27194

Willard G. McComb

27194

RECORDER'S OFFICE,)
Madison County, Montana.) ss.

Filed *June 7 - 9* 19*63*

at *10:55* o'clock *9*. m

Paul S. Seabury
County Recorder

by _____ Deputy

Fee \$ *2.00*



RECEIVED

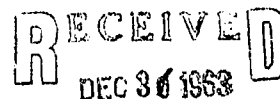
File No.....

T. 1 N R 2 W

DUPLICATE

County Madison

STATE OF MONTANA
ADMINISTRATOR OF GROUNDWATER CODE
OFFICE OF STATE ENGINEER



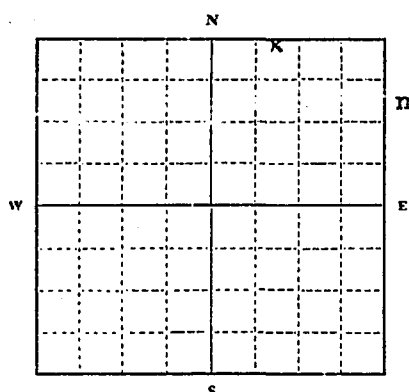
Declaration of Vested Groundwater Rights ENGINEER

(Under Chapter 237, Montana Session Laws, 1961)

1. Cardwell School District 16 & 31, of Cardwell
(Name of Appropriator) (Address) (Town)

County of Jefferson & Madison State of Montana

have appropriated groundwater according to the Montana laws in effect prior to January 1, 1962, as follows:



NW 1/4 Sec. 7 T1N R. 2W

Indicate point of appropriation and place of use, if possible. Each small square represents 10 acres.

2. The beneficial use on which the claim is based supplies water for Cardwell Community Church (previously Summit Valley School Dist. 32 now consolidated with Cardwell School Dist. 16 & 31)

3. Date or approximate date of earliest beneficial use; and how continuous the use has been. continuous use from 1915 to 1936 for school occasional use to present date

4. The amount of groundwater claimed (in miner's inches or gallons per minute) 8 gallon per minute

5. If used for irrigation, give the acreage and description of the lands to which water has been applied and name of the owner thereof none

6. The means of withdrawing such water from the ground and the location of each well or other means of withdrawal hand pump

7. The date of commencement and completion of the construction of the well, wells, or other works for withdrawal of groundwater drilled in year 1915

8. The depth of water table no available information within our knowledge

9. So far as it may be available, the type, size and depth of each well or the general specifications of any other works for the withdrawal of groundwater 6" casing 40 ft. drilled well

10. The estimated amount of groundwater withdrawn each year 2000 gallon at the present time

11. The log of formations encountered in the drilling of each well if available not available

12. Such other information of a similar nature as may be useful in carrying out the policy of this act, including reference to book and page of any county record unknown to us

Chairman of Cardwell School Dist. 16 & 31

Signature of Owner Paul Bremer
Date December 27, 1963

Three copies to be filed by the owner with the County Clerk and Recorder of the county in which the well is located.

Please answer all questions. If not applicable, so state, otherwise the form will be returned.

Original to the County Clerk and Recorder; Duplicate to the State Engineer; Triplicate to the Montana Bureau of Mines and Geology, and Quadruplicate for the Appropriator.

28623

Cardwell School Dist 116731

RECORDER'S OFFICE, } ss.
Madison County, Montana. }

Filed Dec. 30 19 63

at 9:15 o'clock P. m.

Paul J. Beardsley
County Recorder

By _____ Deputy

For \$ 7.00

32

File No.....

T. 10 R. 2nd

DUPLICATE

County.....

STATE OF MONTANA
ADMINISTRATOR OF GROUNDWATER CODE
OFFICE OF STATE ENGINEER

RECEIVED
JAN 3 1967

STATE ENGINEER

Notice of Completion of Groundwater Appropriation Without Well

(Under Chapter 237 Montana Session Laws, 1961)

Date of Appropriation of Groundwater..... 1921

Owner Leroy L. Marshall Address Cardwell, Montana

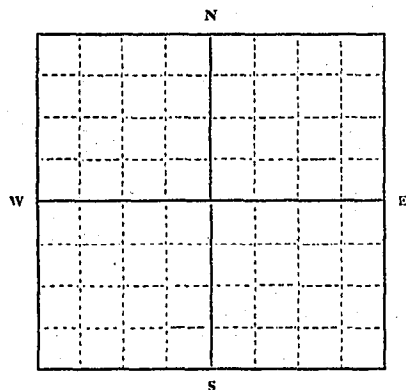
Contractor (if any) None

Address of Contractor None

Date Started..... 1921 Date Completed..... 1921

Describe means of obtaining groundwater without a well "as by sub-irrigation and other natural processes". Include depth to water when applicable. Gravity flow pipe line,

4 ft.



SW $\frac{1}{4}$ SW $\frac{1}{4}$ Sec. 32 T. 1N R. 2W
Indicate point of appropriation and place of use, if possible.

Quantity of water developed and used with explanation of method used to measure or estimate such amount. If use is intermittent

estimate approximate lengths of periods of use..... Intermittent

use..... 9 months per year.

Signature of Owner Leroy L. Marshall

Date..... 12/28/63

This form to be prepared by contractor (if any), otherwise by the owner.

Three copies of this notice are to be filed with the County Clerk and Recorder of the county in which the works are located.

Please answer all questions. If not applicable, so state, otherwise the form will be returned.

Original to the County Clerk and Recorder; duplicate to the State Engineer; Triplicate to the Montana Bureau of Mines and Geology and Quadruplicate for the Appropriator.

28785
Leroy L Marshall

RECORDER'S OFFICE, } ss.
Madison County, Montana }

Filed Dec 31 1963

at 10:17 o'clock 9 m

By Paul Beardsley County Recorder
Deputy

Fee \$2.00

30

File No.

T. 15 R. 7W, M.P.M.

DUPLICATE

STATE OF MONTANA
ADMINISTRATOR OF GROUNDWATER CODE
OFFICE OF STATE ENGINEER

County Madison

JAN 6 1964

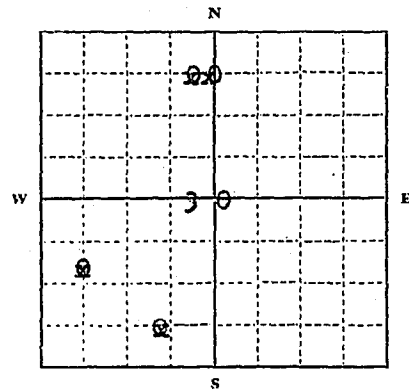
STATE ENGINEER

Declaration of Vested Groundwater Rights

(Under Chapter 237, Montana Session Laws, 1961)

I, Charles R. Harvey, of Twin Bridges (Town),

County of Madison State of Montana have appropriated groundwater according to the Montana laws in effect prior to January 1, 1962, as follows:



~~Sec. 30 T1S R. 7W~~

Indicate point of appropriation and place of use, if possible. Each small square represents 10 acres.

2. The beneficial use on which the claim is based is appropriation for stock water.

3. Date or approximate date of earliest beneficial use; and how continuous the use has been. 1891 and continuously since.

4. The amount of groundwater claimed (in miner's inches or gallons per minute) one-half gallon per minute - one spring one-half gallon per minute another spring flows two gallons per minute.

5. If used for irrigation, give the acreage and description of the lands to which water has been applied and name of the owner thereof. no

6. The means of withdrawing such water from the ground and the location of each well or other means of withdrawal. spring - small streams

7. The date of commencement and completion of the construction of the well, wells, or other works for withdrawal of groundwater. -0-

8. The depth of water table. unknown

9. So far as it may be available, the type, size and depth of each well or the general specifications of any other works for the withdrawal of groundwater. -0-

10. The estimated amount of groundwater withdrawn each year. First spring - 108,000 gallons per year; 2nd spring 108,000 gallons per year; third spring - 432,000 gal. per year.

11. The log of formations encountered in the drilling of each well if available. -0-

12. Such other information of a similar nature as may be useful in carrying out the policy of this act, including reference to book and page of any county record. By this declaration the undersigned claim the spring waters above described and especially all spring in the N¹/₂ of said section 15, T. 15., R. 7W., M.P.M.

Signature of Owner *Charles R. Harvey*

Date December 31, 1963.

Three copies to be filed by the owner with the County Clerk and Recorder of the county in which the well is located.

Please answer all questions. If not applicable, so state, otherwise the form will be returned.

Original to the County Clerk and Recorder; Duplicate to the State Engineer; Triplicate to the Montana Bureau of Mines and Geology, and Quadruplicate for the Appropriator.

24664

29710
Chas. R. Harvey

RECORDER'S OFFICE, }
Madison County, Montana. } ss


Filed Dec 31 1963

at 3:43 o'clock P

Chas. R. Harvey
County Recorder

By _____ Deputy

Fee \$ 2.00



RECORDED
DEC 31 1963

31

File No.

T. 15 R. 7W

DUPLICATE

County Madison

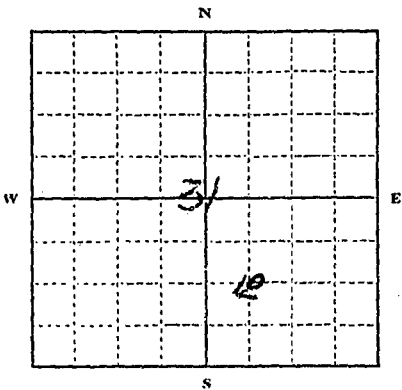
STATE OF MONTANA
ADMINISTRATOR OF GROUNDWATER CODE
OFFICE OF STATE ENGINEER

RECEIVED
NOV 20 1963
STATE ENGINEER

Declaration of Vested Groundwater Rights

(Under Chapter 237, Montana Session Laws, 1961)

1. Seidensticker Ranch Inc, of Twin Bridges
(Name of Appropriator) (Address) (Town)
County of Madison State of Montana
have appropriated groundwater according to the Montana laws in effect prior to January 1, 1962, as follows:



SE 1/4 Sec 31 T 15 R 7W

Indicate point of appropriation and place of use, if possible. Each small square represents 10 acres.

- 2. The beneficial use on which the claim is based. Livestock use
- 3. Date or approximate date of earliest beneficial use; and how continuous the use has been. 1870 - continuous to date by livestock owned by the Seidensticker family.
- 4. The amount of groundwater claimed (in miner's inches or gallons per minute). 12 gallons per minute
- 5. If used for irrigation, give the acreage and description of the lands to which water has been applied and name of the owner thereof. not applicable
- 6. The means of withdrawing such water from the ground and the location of each well or other means of withdrawal. Spring cleaned out - catch basin constructed. Water piped to trough.
- 7. The date of commencement and completion of the construction of the well, wells, or other works for withdrawal of groundwater. Spring developed in 1945
- 8. The depth of water table. gravity flow - continuous surface water
- 9. So far as it may be available, the type, size and depth of each well or the general specifications of any other works for the withdrawal of groundwater. water source exposed - water then concentrated into catch basin of rick and cement - water piped into stock watering trough - water source pipe and catch basin covered.
- 10. The estimated amount of groundwater withdrawn each year. 12 gal/min. continuous year around flow
- 11. The log of formations encountered in the drilling of each well, if available. not applicable
- 12. Such other information of a similar nature as may be useful in carrying out the policy of this act, including reference to book and page of any county record. known as Homestead Spring. Continuous livestock use since 1870.

Seidensticker Ranch Inc
Signature of Owner [Signature]
Date Oct 28, 1963

Three copies to be filed by the owner with the County Clerk and Recorder of the county in which the well is located.

Please answer all questions. If not applicable, so state, otherwise the form will be returned.

Original to the County Clerk and Recorder; duplicate to the State Engineer; Triplicate to the Montana Bureau of Mines and Geology, and Quadruplicate for the Appropriator.

7320

27985

*Luchas Luchas
Ranch Inc*

RECORDER'S OFFICE,
Madison County, Montana.

Filed *Nov. 18* 19*63*

At *1:29* o'clock *P.M.*

[Signature]
County Recorder

By *[Signature]* Deputy

[Faint handwritten notes and stamps, including a date stamp 'NOV 21 1963']