

File No.

T. 15 R. 1W

DUPLICATE

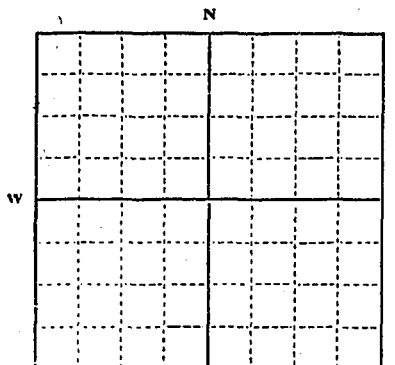
County Madison

STATE OF MONTANA
ADMINISTRATOR OF GROUNDWATER CODE
OFFICE OF STATE ENGINEER

RECEIVED
DEC 30 1963

Declaration of Vested Groundwater Rights STATE ENGINEER
(Under Chapter 237, Montana Session Laws, 1961)

1. Louis E. Maack, of Box 81 Harrison, (Name, of Appropriator) (Address) (Town)
County of Madison State of Montana
have appropriated groundwater according to the Montana laws in effect prior to January 1, 1962, as follows:



lots 21-22-23-26

1/4 Sec. 31 T. 15 R. 1W

Indicate point of appropriation and place of use, if possible. Each small square represents 10 acres.

2. The beneficial use on which the claim is based. Livestock and garden

3. Date or approximate date of earliest beneficial use; and how continuous the use has been. July 1960 - daily

4. The amount of groundwater claimed (in miner's inches or gallons per minute). About 75 gallons daily

5. If used for irrigation, give the acreage and description of the lands to which water has been applied and name of the owner thereof

Used only for livestock and garden in farm

6. The means of withdrawing such water from the ground and the location of each well or other means of withdrawal. Hand pumps on lot 25 in Harrison

7. The date of commencement and completion of the construction of the well, wells, or other works for withdrawal of groundwater. July 1960

8. The depth of water table. 3 feet

9. So far as it may be available, the type, size and depth of each well or the general specifications of any other works for the withdrawal of groundwater. 3' by 3' by 9' ft. on lot 25 in Harrison

10. The estimated amount of groundwater withdrawn each year. 28,375 Gal.

11. The log of formations encountered in the drilling of each well if available. none

12. Such other information of a similar nature as may be useful in carrying out the policy of this act, including reference to book and page of any county record.

Signature of Owner Louis E. Maack

Date 12-26-63

Three copies to be filed by the owner with the County Clerk and Recorder of the county in which the well is located.

Please answer all questions. If not applicable, so state, otherwise the form will be returned.

Original to the County Clerk and Recorder; Duplicate to the State Engineer; Triplicate to the Montana Bureau of Mines and Geology, and Quadruplicate for the Appropriator.

28470

Louis E. Maack

RECORDER'S OFFICE,
Madison County, Montana.)

Filed *Dec. 26* 19 *63*

at *10:30* o'clock

Charles J. ...

County Recorder

By

Fee \$

2.00

Deputy

GW

31

File No.

T 1S R 1W

DUPLICATE

County Madison

STATE OF MONTANA
ADMINISTRATOR OF GROUNDWATER CODE
OFFICE OF STATE ENGINEER

RECEIVED
JAN 2 1964

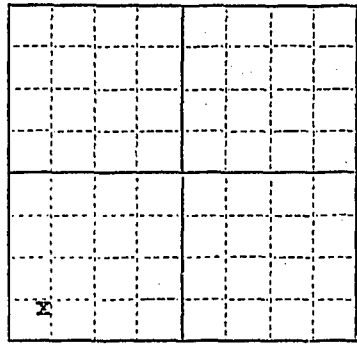
Declaration of Vested Groundwater Rights

(Under Chapter 237, Montana Session Laws, 1961)

STATE ENGINEER

1. Albert & Hulda Schlichtig, of Harrison, (Name of Appropriator) (Address) (Town)

County of Madison State of Montana have appropriated groundwater according to the Montana laws in effect prior to January 1, 1962, as follows:



SW 1/4 SW 1/4 31 s
1/4 Sec. T 1S R 1W

Indicate point of appropriation and place of use, if possible. Each small square represents 10 acres.

- 2. The beneficial use on which the claim is based: garden irrigation
- 3. Date or approximate date of earliest beneficial use; and how continuous the use has been: 1943
- 4. The amount of groundwater claimed (in miner's inches or gallons per minute): 20 gal per minute
- 5. If used for irrigation, give the acreage and description of the lands to which water has been applied and name of the owner thereof: small garden spot about 1/2 acre
- 6. The means of withdrawing such water from the ground and the location of each well or other means of withdrawal: electric pump
- 7. The date of commencement and completion of the construction of the well, wells, or other works for withdrawal of groundwater: 1943
- 8. The depth of water table: 6 feet
- 9. So far as it may be available, the type, size and depth of each well or the general specifications of any other works for the withdrawal of groundwater: about 9 feet deep dug well 1 inch draw pipe
- 10. The estimated amount of groundwater withdrawn each year: 50,000 gal
- 11. The log of formations encountered in the drilling of each well if available:
- 12. Such other information of a similar nature as may be useful in carrying out the policy of this act, including reference to book and page of any county record: well located on lot 43 or 44 Block 9 Bridges Add to Townsite of Harrison Madison County, Montana

Signature of Owner: Albert Schlichtig

Date: December 30, 1963

Three copies to be filed by the owner with the County Clerk and Recorder of the county in which the well is located.
Please answer all questions. If not applicable, so state, otherwise the form will be returned.

Original to the County Clerk and Recorder; Duplicate to the State Engineer; Triplicate to the Montana Bureau of Mines and Geology, and Quadruplicate for the Appropriator.

17570

28697

Albert and Hulda
Schlichtig

RECORDER'S OFFICE,
Madison County, Montana,

Filed Dec. 30 1963

at 2:02 o'clock PM

Charles S. [Signature]
County Recorder

By _____
Dec 30 1963

File No.

T. 1S R. 1W

DUPLICATE

County Madison

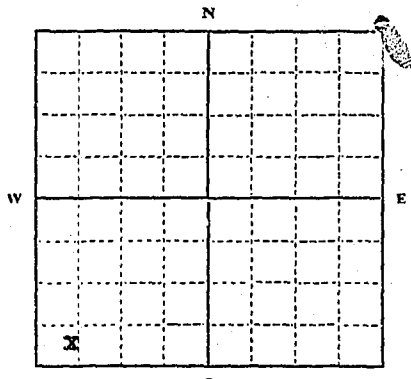
STATE OF MONTANA
ADMINISTRATOR OF GROUNDWATER CODE
OFFICE OF STATE ENGINEER

RECEIVED
JAN 2 1964

Declaration of Vested Groundwater Rights
(Under Chapter 237, Montana Session Laws, 1961) STATE ENGINEER

1. Albert & Hulda Schlichtig, of Harrison
(Name of Appropriator) (Address) (Town)

County of Madison State of Montana
have appropriated groundwater according to the Montana laws in effect prior to January 1, 1962, as follows:



SW 1/4 SW 1/4
1/4 Sec. 31 T. 1S R. 1W

Indicate point of appropriation and place of use, if possible. Each small square represents 10 acres.

2. The beneficial use on which the claim is based
household purposes and lawn

3. Date or approximate date of earliest beneficial use; and how continuous the use has been
1918

4. The amount of groundwater claimed (in miner's inches or gallons per minute)
15 gal per minute

5. If used for irrigation, give the acreage and description of the lands to which water has been applied and name of the owner thereof
none

6. The means of withdrawing such water from the ground and the location of each well or other means of withdrawal
electric pump

7. The date of commencement and completion of the construction of the well, wells, or other works for withdrawal of groundwater
1918

8. The depth of water table 6 feet

9. So far as it may be available, the type, size and depth of each well or the general specifications of any other works for the withdrawal of groundwater
about 9 feet, dug well, 1 inch draw pipe

10. The estimated amount of groundwater withdrawn each year ~~18,000 gal~~ 50,000 gal.

11. The log of formations encountered in the drilling of each well if available

12. Such other information of a similar nature as may be useful in carrying out the policy of this act, including reference to book and page of any county record
well located on Lot 38 Block 9 Bridges Addition to the Townsite of Harrison, Madison Co. Montana.

Signature of Owner Albert Schlichtig

Date December 30, 1963

Three copies to be filed by the owner with the County Clerk and Recorder of the county in which the well is located.

Please answer all questions. If not applicable, so state, otherwise the form will be returned.

Original to the County Clerk and Recorder; Duplicate to the State Engineer; Triplicate to the Montana Bureau of Mines and Geology, and Quadruplicate for the Appropriator.

28698

Albert and Stella Schlichtig

RECORDER'S OFFICE,
Madison County, Montana.

Filed *Dec, 30* 19*63*

at *2:03* o'clock *P. M.*

[Signature]
County Recorder

By _____ Deputy

Fee \$ *2.00*

File No.

T 1S R 1W

DUPLICATE

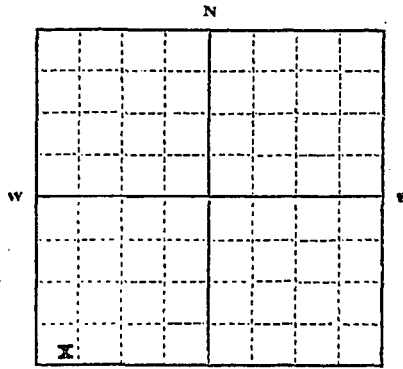
County Madison

STATE OF MONTANA
ADMINISTRATOR OF GROUNDWATER CODE
OFFICE OF STATE ENGINEER

RECEIVED
JAN 2 1964

Declaration of Vested Groundwater Rights
(Under Chapter 237, Montana Session Laws, 1961)

I, Hulda Schlichtig, of Harrison
(Name of Appropriator) (Address) (Town)
County of Madison State of Montana
have appropriated groundwater according to the Montana laws in effect prior to January 1, 1962, as follows:



SW $\frac{1}{4}$ SW $\frac{1}{4}$ S
..... $\frac{1}{4}$ Sec. 31 T. 1S R. 1W

Indicate point of appropriation and place of use, if possible. Each small square represents 10 acres.

- The beneficial use on which the claim is based household and small garden
- Date or approximate date of earliest beneficial use; and how continuous the use has been. 1922
- The amount of groundwater claimed (in miner's inches or gallons per minute) 20 gal, per min.
- If used for irrigation, give the acreage and description of the lands to which water has been applied and name of the owner thereof small garden owned by appropriator
- The means of withdrawing such water from the ground and the location of each well or other means of withdrawal electric pump
- The date of commencement and completion of the construction of the well, wells, or other works for withdrawal of groundwater 1922
- The depth of water table 6 ft.
- So far as it may be available, the type, size and depth of each well or the general specifications of any other works for the withdrawal of groundwater dug well ten feet deep, 1 1/2 draw pipe
- The estimated amount of groundwater withdrawn each year 50,000 gal.
- The log of formations encountered in the drilling of each well if available.....
- Such other information of a similar nature as may be useful in carrying out the policy of this act, including reference to book and page of any county record Bridges Well located on Lot 15 Block 8 of the Bridges Addition to the Townsite of Harrison, Madison County, Mont.

By HULDA SCHLICHTIG
Signature of Owner Albert Schlichtig
Date Dec. 30, 1963

Three copies to be filed by the owner with the County Clerk and Recorder of the county in which the well is located.
Please answer all questions. If not applicable, so state, otherwise the form will be returned.
Original to the County Clerk and Recorder; Duplicate to the State Engineer; Triplicate to the Montana Bureau of Mines and Geology, and Quadruplicate for the Appropriator. 17569

GW.

Approved Stock Form—State Publishing Co., Helena, Montana—42234

31

File No.

T. 13 R. 1W

DUPLICATE

County. Madison

STATE OF MONTANA
ADMINISTRATOR OF GROUNDWATER CODE
OFFICE OF STATE ENGINEER

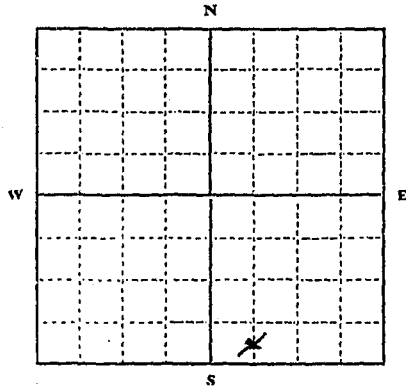
Declaration of Vested Groundwater Rights

(Under Chapter 237, Montana Session Laws, 1961)

RECEIVED
DEC 30 1963

STATE ENGINEER

1. John Wolf, of Harrison,
(Name of Appropriator) (Address) (Town)
County of Madison State of Montana
have appropriated groundwater according to the Montana laws in effect prior to January 1, 1962, as follows:



1/4 Sec. 21 T. 13 R. 1W

Indicate point of appropriation and place of use, if possible. Each small square represents 10 acres.

2. The beneficial use on which the claim is based irrigation and stock water

3. Date or approximate date of earliest beneficial use; and how continuous the use has been 1900

4. The amount of groundwater claimed (in miner's inches or gallons per minute) 8.50 gal per hour or approx. 15 gal per minute

5. If used for irrigation, give the acreage and description of the lands to which water has been applied and name of the owner thereof lawn approx 1/2 acre

6. The means of withdrawing such water from the ground and the location of each well or other means of withdrawal hand pump; jet pump, 1/2 h. p. in further

7. The date of commencement and completion of the construction of the well, wells, or other works for withdrawal of groundwater approx 1900

8. The depth of water table 10-20 feet

9. So far as it may be available, the type, size and depth of each well or the general specifications of any other works for the withdrawal of groundwater hand dug, shallow wells approx 10-20 feet deep

10. The estimated amount of groundwater withdrawn each year 100,000 gals per year

11. The log of formations encountered in the drilling of each well if available gravel

12. Such other information of a similar nature as may be useful in carrying out the policy of this act, including reference to book and page of any county record not available

Signature of Owner John Wolf

Date December 28, 1963

Three copies to be filed by the owner with the County Clerk and Recorder of the county in which the well is located.

Please answer all questions. If not applicable, so state, otherwise the form will be returned.

Original to the County Clerk and Recorder; Duplicate to the State Engineer; Triplicate to the Montana Bureau of Mines and Geology, and Quadruplicate for the Appropriator.

16646

28630

John Wolf

RECORDER'S OFFICE, } ss.
Madison County, Montana.

Filed *Dec. 30* 19*63*

at *9:33* o'clock *P.* M.

Paul H. [Signature]
County Recorder

By _____ Deputy

Fee \$ _____

U

32

File No.....

T. 15 R. 1W

DUPLICATE

County. Madison

STATE OF MONTANA
ADMINISTRATOR OF GROUNDWATER CODE
OFFICE OF STATE ENGINEER

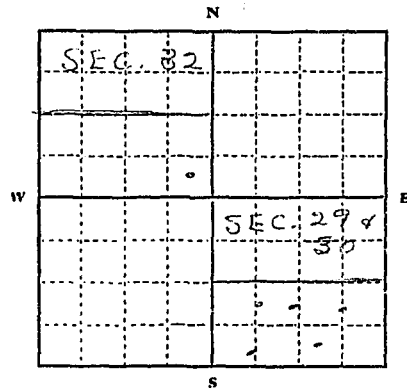
Declaration of Vested Groundwater Rights

(Under Chapter 237, Montana Session Laws, 1961)

RECEIVED
DEC 30 1963
STATE ENGINEER

1. ARTHUR W. VISSER, of Box 89 HARRISON
(Name of Appropriator) (Address) (Town)

County of Madison State of Montana
have appropriated groundwater according to the Montana laws in effect prior to January 1, 1962, as follows:



2. The beneficial use on which the claim is based. HOUSEHOLD, LIVESTOCK, IRRIGATION

3. Date or approximate date of earliest beneficial use; and how continuous the use has been. 30 CONTINUOUS YEARS UNKNOWN BEFORE THAT

4. The amount of groundwater claimed (in miner's inches or gallons per minute). 25 inches

5. If used for irrigation, give the acreage and description of the lands to which water has been applied and name of the owner thereof. 2 ACRES - LAWN AND GARDEN. OWNER - ARTHUR W. VISSER

SW 1/4 Sec. 32 T. 15 R. 1W

Indicate point of appropriation and place of use, if possible. Each small square represents 10 acres.

NW 1/4 SW 1/4 LESS 4 1/2 ac. SEC. 29 T. 15 R. 1W
NE 1/4 SE 1/4 SEC. 30 T. 15 R. 1W

6. The means of withdrawing such water from the ground and the location of each well or other means of withdrawal. ELECTRIC PUMP SEC. 32 NATURAL SPRINGS SEC. 29 and 30

7. The date of commencement and completion of the construction of the well, wells, or other works for withdrawal of groundwater. 30 YEARS THAT I KNOW OF AND BEFORE THAT I DON'T KNOW HOW MANY YEARS

8. The depth of water table. 60 FT.

9. So far as it may be available, the type, size and depth of each well or the general specifications of any other works for the withdrawal of groundwater. DRILLED WELL - 5" INCH CASING 80 FT. DEEP.

10. The estimated amount of groundwater withdrawn each year. 1,532,500 GALLONS

11. The log of formations encountered in the drilling of each well if available. UNAVAILABLE. WE DON'T KNOW WHERE DRILLED THE WELL.

12. Such other information of a similar nature as may be useful in carrying out the policy of this act, including reference to book and page of any county record. UNAVAILABLE AS FAR AS I KNOW.

Signature of Owner Arthur W. Visser
Date 12-23-63

Three copies to be filed by the owner with the County Clerk and Recorder of the county in which the well is located.

Please answer all questions. If not applicable, so state, otherwise the form will be returned.

Original to the County Clerk and Recorder; Duplicate to the State Engineer; Triplicate to the Montana Bureau of Mines and Geology, and Quadruplicate for the Appropriator.

15010

28459

Arthur H. Vassar

RECORDER'S OFFICE, }
Madison County, Montana. }

Filed *Dec. 26* 19*63*

at *10:10* o'clock *9* a.m.

Arthur H. Vassar
County Recorder

By *[Signature]* Deputy

S. *200*

County Madison Twp. 15 Rge. 1W

Sec.	Name of Appropriator	Type of Form	County File No.	Remarks
7	Jackson Joel C. Jackson William T. Jackson Virginia & Jackson Dean C.	H W 4	28666	
17	Jackson Joel C. Jackson William T. Jackson Virginia & Jackson Dean C.	H W 4	28664	
18	Jackson Joel C. Jackson William T. Jackson Virginia & Jackson Dean C.	H W 4	28667	
19	Jackson Joel C. Jackson William T. Jackson Virginia & Jackson Dean C.	H W 4	28662	
21	Rice Robert C.	H W 4	29040	
22	Rice Robert C.	H W 4	29038	
29	Jackson Joel C., Jackson William T., Jackson Virginia and Jackson Dean C.	H W 4	28671	
29	Wray Agnes	H W 4	28400	
29	Spaulding David H.	H W 2	42097	
30	Jackson Joel C., Jackson William T. Jackson Virginia and Jackson Dean C.	H W 4	28660	
31	Almendinger David W.	H W 4	28469	
31	Dyk Arnold R.	H W 4	28460	
31	Link Louis W.	H W 4	29158	
31	Link Louis W.	H W 4	29157	
31	Maack Louis C.	H W 4	28470	
31	Schlichtig Albert & Schlichtig Hulda	H W 4	28697	
31	Schlichtig Albert & Schlichtig Hulda	H W 4	28698	
31	Schlichtig Hulda	H W 4	28696	
31	Wael John	H W 4	28630	
32	Wieser Arthur W.	H W 4	28459	
31	Martin, J.R. & Jessie	H	28624	
31	Parsnick, Alex	H	29083	
31	Ruppel, Mrs. Marge	2	43822	

File No.

T. 15 R. 1W 31
County Madison

DUPLICATE

STATE OF MONTANA
ADMINISTRATOR OF GROUNDWATER CODE
OFFICE OF STATE ENGINEER

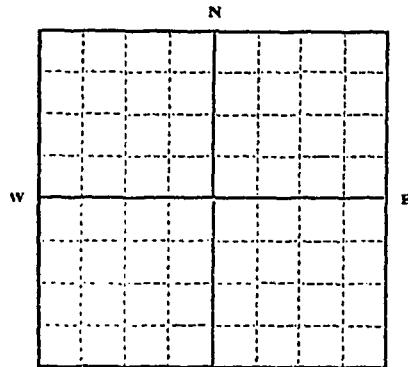
RECEIVED
DEC 31 1963

Declaration of Vested Groundwater Rights

(Under Chapter 237, Montana Session Laws, 1961)

STATE ENGINEER

1. J.R. Martin or Jessie Martin, of Harrison
(Name of Appropriator) (Address) (Town)
County of Madison State of Montana
have appropriated groundwater according to the Montana laws in effect prior to January 1, 1962, as follows:



Block 20-21 Bridges Addition
Harrison, Mont Block 7
1/4 Sec 31 T. 15 R. 1W

Indicate point of appropriation and place of use, if possible. Each small square represents 10 acres.

2. The beneficial use on which the claim is based. Household use and lawn irrigation

3. Date or approximate date of earliest beneficial use; and how continuous the use has been. Aprox 1912 and has been in continuous use.

4. The amount of groundwater claimed (in miner's inches or gallons per minute) aprox 15 Gal. per minute

5. If used for irrigation, give the acreage and description of the lands to which water has been applied and name of the owner thereof
lots 20, 21, 22, 23, 24, Block 7
Bridges Addition Townsite of Harrison

6. The means of withdrawing such water from the ground and the location of each well or other means of withdrawal. Electric pump

7. The date of commencement and completion of the construction of the well, wells, or other works for withdrawal of groundwater. Aprox. 1912 date unknown

8. The depth of water table. 65 feet

9. So far as it may be available, the type, size and depth of each well or the general specifications of any other works for the withdrawal of groundwater. Electric pump 6" casing 65 feet deep

10. The estimated amount of groundwater withdrawn each year. Aprox 100,000 per year

11. The log of formations encountered in the drilling of each well if available. Not available

12. Such other information of a similar nature as may be useful in carrying out the policy of this act, including reference to book and page of any county record. No information available
Located in Block 20 & 21 Bridges Addition townsite of Harrison Montana

Signature of Owner John R Martin
Jessie Martin

Date 12-28-63

Three copies to be filed by the owner with the County Clerk and Recorder of the county in which the well is located.

Please answer all questions. If not applicable, so state, otherwise the form will be returned.

Original to the County Clerk and Recorder; Duplicate to the State Engineer; Triplicate to the Montana Bureau of Mines and Geology, and Quadruplicate for the Appropriator.


28624

L. R. or Jesse Martin

RECORDER'S OFFICE, }
Madison County, Montana. } ss.

Filed Dec. 30 19 63

at 9:26 o'clock P. M.

 County Recorder

By _____

Fee \$ _____ Dep _____

File No.

T. 1 S. R. 1 W. 31

DUPLICATE

RECEIVED
County: Madison
JAN 6 1964 Well

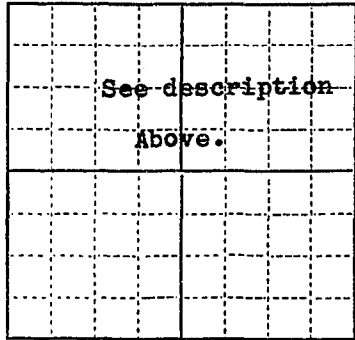
STATE OF MONTANA
ADMINISTRATOR OF GROUNDWATER CODE
OFFICE OF STATE ENGINEER

Lot 24, Block 8, Bridges
addition to Townsite
of Harrison.

Declaration of Vested Groundwater Rights

(Under Chapter 237, Montana Session Laws, 1961)

1. Alex Parnick, of Harrison, Montana
(Name of Appropriator) (Address) (Town)
County of Madison State of Montana
have appropriated groundwater according to the Montana laws in effect prior to January 1, 1962, as follows:



- 2. The beneficial use on which the claim is based... Domestic use and irrigation.
- 3. Date or approximate date of earliest beneficial use; and how continuous the use has been... 1949 and continuously ever since.
- 4. The amount of groundwater claimed (in miner's inches or gallons per minute)... 25 gallons per minute.
- 5. If used for irrigation, give the acreage and description of the lands to which water has been applied and name of the owner thereof... 1 acre of lawn and garden - Lots 23, 24 and 25, Block 8 as above; owned by Alex Parnick
- 6. The means of withdrawing such water from the ground and the location of each well or other means of withdrawal... jet pump.

1/4 Sec 31 T. 1 S. R. 1 W
Indicate point of appropriation and place of use, if possible. Each small square represents 10 acres.

- 7. The date of commencement and completion of the construction of the well, wells, or other works for withdrawal of groundwater... 1949
- 8. The depth of water table... 60 feet water.
- 9. So far as it may be available, the type, size and depth of each well or the general specifications of any other works for the withdrawal of groundwater... Drilled well, 65 feet deep, 3 inch casing, 2 inch withdrawal pipe, jet pump into pressure tank.
- 10. The estimated amount of groundwater withdrawn each year... 800,000 gallons.
- 11. The log of formations encountered in the drilling of each well if available... None available.
- 12. Such other information of a similar nature as may be useful in carrying out the policy of this act, including reference to book and page of any county record... none.

Signature of Owner *Alex Parnick*
Date December 31, 1963.

Three copies to be filed by the owner with the County Clerk and Recorder of the county in which the well is located.

Please answer all questions. If not applicable, so state, otherwise the form will be returned.

Original to the County Clerk and Recorder; Duplicate to the State Engineer; Triplicate to the Montana Bureau of Mines and Geology, and Quadruplicate for the Appropriator.

24738

291183

Alex Parnick

RECORDER'S OFFICE, }
Madison County, Montana. } ss

Filed Dec 31 1963

at 4:26 clock P m

Charles W. Parnick
County Recorder

By _____ Deputy

Fee \$ 2.00

43822
H3822

RECORDER'S OFFICE
Madison County, Montana } ss.

Filed Oct 14 1970
at 9:45 o'clock a m

By Mary A. Myers
County Recorder

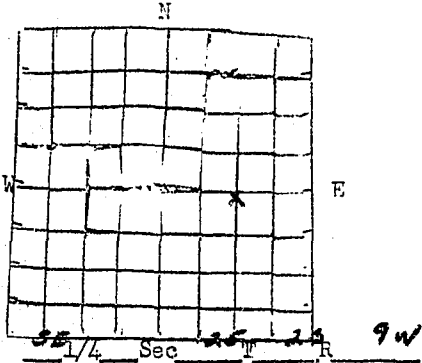
Deputy

Fee \$ 2.00

2 S 9 W 25
RECEIVED
JAN 3 1964
STATE ENGINEER

OFFICE OF STATE
OF VESTED GROUNDWATER RIGHTS
Chapter 237, Montana Session Laws, 1961)

1. Donal J. Smith, of Malrose
(Name) (Address) (Town)
County of Silver Bow, State of Montana, have appropriated groundwater according to
the Montana law in effect prior to January 1, 1962, as follows:



Indicate point of appropriation
and place of use, if possible.
Each small square represents 10
acres.

- 2. The beneficial use on which the claim is based Irrigation & Livestock
- 3. Date or approximate date of earliest beneficial use; and how continuous the use has been 1886 Used continuously
- 4. The amount of groundwater claimed (in miner's inches or gallons per minute) 100 gallons per minute
- 5. If used for irrigation, give the acreage and description of the lands to which water has been applied and name of the owner thereof 100 acres - City Sec. 20 T 2 S, R 9 W Donal J. Smith
- 6. The means of withdrawing such water from the ground and the location of each well or other means of withdrawal Gravity flow

- 7. The date of commencement and completion of the construction of the well, wells, or other works for withdrawal of groundwater 1963
- 8. The depth of water table 10 feet
- 9. So far as it may be available, the type, size and depth of each well or the general specifications of any other works for the withdrawal of groundwater Dugout 2' deep x 10' wide x 20' long
- 10. The estimated amount of groundwater withdrawn each year 52,560,000 gallons
- 11. The log of formations encountered in the drilling of each well if available None available
- 12. Such other information of a similar nature as may be useful in carrying out the policy of this act, including reference to book and page of any county record Unknown

Signature of Owner Donal J. Smith
Date Dec 27, 1963

STATE OF MONTANA)
COUNTY OF SILVER BOW) ss
Donal J. Smith having first been duly sworn,
depose and say that he is of lawful age and is
the appropriator and claimant of the order and water right mentioned in the
foregoing declaration of vested groundwater rights and the person whose name is
subscribed thereto, as the appropriator and claimant, that he knows
the contents of said foregoing notice and that the matters and things therein stated are
true.

Donal J. Smith

Subscribed and sworn to before me, this 31st day of Dec, 1963
Notary public for the State of Montana, residing at Billings, Montana Commission Expires 7/19/64

19704

28783

28782

RECORDER'S OFFICE,
Madison County, Montana.

Filed Dec 31 1963

at 10:14 o'clock A m

Paul J. [Signature]

By [Signature] Deputy

REC. 32

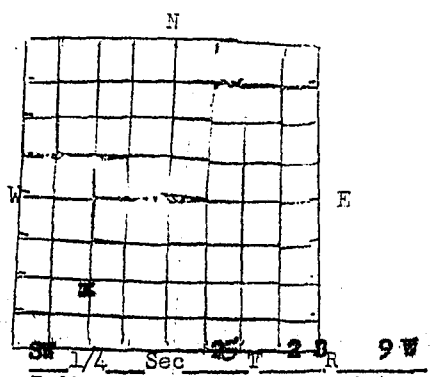
MONTANA

RECEIVED
Madison
JAN 3 1964

OFFICE OF STATE
OF VESTED GROUNDWATER RIGHTS
Chapter 237, Montana Session Laws, 1961

STATE ENGINEER

1. Donal J. Smith, of Helross
(Name) (Address) (Town)
County of Madison, State of Montana, have appropriated groundwater according to
the Montana Law in effect prior to January 1, 1962, as follows:



Indicate point of appropriation
and place of use, if possible.
Each small square represents 10
acres.

- 2. The beneficial use or which the claim is based Irrigation & Livestock
- 3. Date or approximate date of earliest beneficial use; and how continuous the use has been 1885 Used continuously
- 4. The amount of groundwater claimed (in miner's inches or gallons per minute) 5 gallons per minute
- 5. If used for irrigation, give the acreage and description of the lands to which water has been 160 acres - 824 Sec. 28 ownr 28 9W Donal J. Smith
- 6. The means of withdrawing such water from the ground and the location of each well or other means of withdrawal gravity flow

- 7. The date of commencement and completion of the construction of the well, wells, or other works for withdrawal of groundwater 1885
- 8. The depth of water table 10 feet
- 9. So far as it may be available, the type, size and depth of each well or the general specifications of any other works for the withdrawal of groundwater 2' deep x 10' wide x 10' long
- 10. The estimated amount of groundwater withdrawn each year 2,528,000
- 11. The log of formations encountered in the drilling of each well if available None available
- 12. Such other information of a similar nature as may be useful in carrying out the policy of this act, including reference to book and page of any county record Unknown

Signature of Owner Donal J. Smith
Date Dec. 27, 1963

STATE OF MONTANA)
COUNTY OF SILVER BOW) ss
I, Donal J. Smith having first been duly sworn,
depose and say that he of lawful age and 14
the appropriator and claimant of the order and water right mentioned in the
foregoing declaration of vested groundwater rights and the person whose name is
subscribed thereto, as the appropriator and claimant, that he know (the
the contents of said foregoing notice and that the matters and things therein stated are
true.

Donal J. Smith

Subscribed and sworn to before me, this 31st day of Dec, 1963
Notary Public for the State of Montana, residing at Willis, Montana Commission Expires 10/19/64

28780

Donald J. Smith

RECORDER'S OFFICE, }
Madison County, Montana. } ss.

Filed *Dec 31* 19*63*

at *10:10* o'clock *A* m.

Charles W. Beardsley
County Recorder

By _____ Deputy

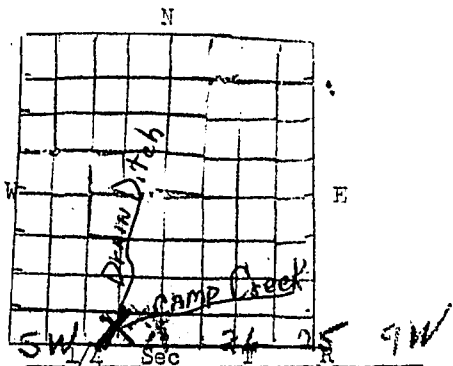
Fee \$ *2.00*

T5 9W 26
RECEIVED
JAN 3 1962

OFFICE OF STATE
OF VESTED GROUNDWATER RIGHTS
Chapter 237, Montana Session Laws, 1961)

STATE ENGINEER

1. Smith & Pondergast, of Malrose Mont.
(Name) (Address) (Town)
County of Madison, State of Montana, have appropriated groundwater according to
the Montana law in effect prior to January 1, 1962, as follows:



Indicate point of appropriation
and place of use, if possible.
Each small square represents 10
acres.

- 2. The beneficial use or which the claim is based live stock & irrigation
- 3. Date or approximate date of earliest beneficial use; and how continuous the use has been since drain ditch was completed
- 4. The amount of groundwater claimed (in miner's inches or gallons per minute) 1200 inches
- 5. If used for irrigation, give the acreage and description of the lands to which water has been applied and name of the owner thereof west half of Sec. 35 T5. 25 9W
- 6. The means of withdrawing such water from the ground and the location of each well or other means of withdrawal Gravity Flow

- 7. The date of commencement and completion of the construction of the well, wells, or other works for withdrawal of groundwater _____
- 8. The depth of water table _____
- 9. So far as it may be available, the type, size and depth of each well or the general specifications of any other works for the withdrawal of groundwater _____
- 10. The estimated amount of groundwater withdrawn each year _____
- 11. The log of formations encountered in the drilling of each well if available _____
- 12. Such other information of a similar nature as may be useful in carrying out the policy of this act including reference to book and page of any county record UNKNOWN

Signature of Owner Donald J. Smith & Pondergast
Date Dec 27 - 1963

STATE OF MONTANA
COUNTY OF SILVER BOW

depose and say that he of lawful age and _____
the appropriator and claimant of the order and water right mentioned in the
foregoing declaration of vested groundwater rights and the person whose name
subscribed thereto, as the appropriator and claimant, that he know
the contents of said foregoing notice and that the matters and things therein stated are
true.

Subscribed and sworn to before me, this 27 day of Dec 1963
Notary public for the State of Montana, residing at _____

28781

Smith and Tendarquet

RECORDER'S OFFICE, }
Madison County, Montana. } ss.

Filed Dec 31 1963

at 10:13 o'clock A m.

[Signature]
County Recorder

By _____ Deputy

Fee \$ 2.00

MONTANA

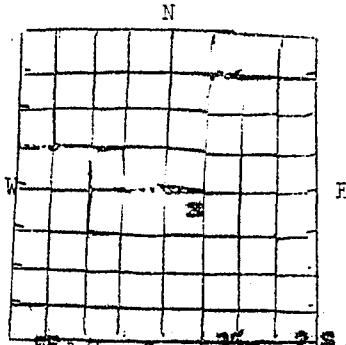
RECEIVED
JAN 3 1964

OFFICE OF STATE
OF VESTED GROUNDWATER RIGHTS
Chapter 237, Montana Session Laws, 1961

STATE ENGINEER

Helrose

1. Donal J. Smith, of _____, (Name) _____, (Address) _____, (Town) _____
County of Silver Bow, State of Montana, have appropriated groundwater according to the Montana law in effect prior to January 1, 1962, as follows:



SS 1/4 Sec 35 T 2 S 9 W
Indicate point of appropriation and place of use, if possible. Each small square represents 10 acres.

- 2. The beneficial use on which the claim is based Livestock water
- 3. Date or approximate date of earliest beneficial use; and how continuous the use has been 1886 continuously used
- 4. The amount of groundwater claimed (in miner's inches or gallons per minute) 10 gallons per minute
- 5. If used for irrigation, give the acreage and description of the lands to which water has been applied and name of the owner thereof Not used for irrigation
- 6. The means of withdrawing such water from the ground and the location of each well or other means of withdrawal Gravity flow

- 7. The date of commencement and completion of the construction of the well, wells, or other works for withdrawal of groundwater 1958
- 8. The depth of water table 10 feet
- 9. So far as it may be available, the type, size and depth of each well or the general specifications of any other works for the withdrawal of groundwater 3 acres in size about 3 feet deep
- 10. The estimated amount of groundwater withdrawn each year 500,000 gallons
- 11. The log of formations encountered in the drilling of each well if available Not available
- 12. Such other information of a similar nature as may be useful in carrying out the policy of this act, including reference to book and page of any county record Unknown

Signature of Owner

Donal J. Smith
Date _____

STATE OF MONTANA) ss
COUNTY OF SILVER BOW)

Donal J. Smith

_____ having first been duly sworn, depose and say that _____ he _____ of lawful age and _____ the appropriator _____ and claimant _____ of the order and water right mentioned in the foregoing declaration of vested groundwater rights and the person _____ whose name _____ subscribed thereto, as the appropriator _____ and claimant _____, that _____ he _____ know the contents of said foregoing notice and that the matters and things therein stated are true.

Donal J. Smith

Subscribed and sworn to before me, this 31st day of Dec, 1963
Notary public for the State of Montana, residing at Helrose, Montana Commission expires 10/19/64

28779

Donald J. Smith

RECORDER'S OFFICE, }
Madison County, Montana. } ss.

Filed *Dec 31* 19*63*

at *10:11* o'clock *A* M.

Charles L. ...
County Recorder

By _____

Rec \$ *2.00*

File No.....

T. 25 R. 71N

DUPLICATE

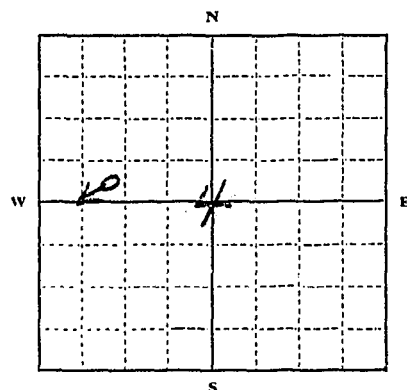
County Madison

STATE OF MONTANA
ADMINISTRATOR OF GROUNDWATER CODE
OFFICE OF STATE ENGINEER

RECEIVED
NOV 20 1963

Declaration of Vested Groundwater Rights
(Under Chapter 237, Montana Session Laws, 1961)

1. Seidensticker Ranch Inc, of Twin Bridges
(Name of Appropriator) (Address) (Town)
County of Madison State of Montana
have appropriated groundwater according to the Montana laws in effect prior to January 1, 1962, as follows:



SW 1/4 NW 1/4 Sec. 4 T. 25 R. 71W.

Indicate point of appropriation and place of use, if possible. Each small square represents 10 acres.

2. The beneficial use on which the claim is based Livestock water

3. Date or approximate date of earliest beneficial use; and how continuous the use has been 1870 - continuous to date by livestock owned by the Seidensticker Ranch

4. The amount of groundwater claimed (in miner's inches or gallons per minute) 20 gallons per minute

5. If used for irrigation, give the acreage and description of the lands to which water has been applied and name of the owner thereof not applicable

6. The means of withdrawing such water from the ground and the location of each well or other means of withdrawal Spring excavated and cement catch basin constructed - water piped into trough

7. The date of commencement and completion of the construction of the well, wells, or other works for withdrawal of groundwater Spring improved in 1953

8. The depth of water table natural spring - surface water

9. So far as it may be available, the type, size and depth of each well or the general specifications of any other works for the withdrawal of groundwater water source exposed - water then piped into stock watering trough. Water source - basin - and pipe then covered

10. The estimated amount of groundwater withdrawn each year continuous year long flow 20 gal/min

11. The log of formations encountered in the drilling of each well if available not applicable

12. Such other information of a similar nature as may be useful in carrying out the policy of this act, including reference to book and page of any county record known as Section 4 Spring continuous use by livestock since 1870

Seidensticker Ranch Inc.
Signature of Owner [Signature]
Date Oct 15, 1963

Three copies to be filed by the owner with the County Clerk and Recorder of the county in which the well is located.

Please answer all questions. If not applicable, so state, otherwise the form will be returned.

Original to the County Clerk and Recorder; duplicate to the State Engineer; Triplicate to the Montana Bureau of Mines and Geology, and Quadruplicate for the Appropriator.

27957

*Suckewitcher
Ranch Inc*

NOV 28 4 20 PM '63

RECORDER'S OFFICE,
Madison County, Montana.

Filed *Nov 18* 19 *63*
at *1:46* o'clock *P.* m.

Paul S. Reynolds
County Recorder

by _____ Deputy
see _____

RECEIVED

Handwritten notes and signatures in the right margin, including a date stamp 'NOV 28 4 20 PM '63' and various illegible scribbles.

File No.

T. 25 R. 7W

DUPLICATE

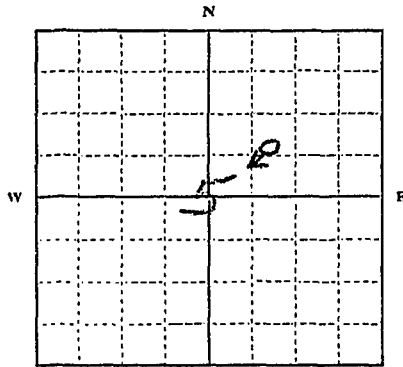
County Madison

STATE OF MONTANA
ADMINISTRATOR OF GROUNDWATER CODE
OFFICE OF STATE ENGINEER

RECEIVED
NOV 20 1963

Declaration of Vested Groundwater Rights
(Under Chapter 237, Montana Session Laws, 1961)

1. Seidensticker Ranch Inc, of Twin Bridges
(Name of Appropriator) (Address) (Town)
County of Madison State of Montana
have appropriated groundwater according to the Montana laws in effect prior to January 1, 1962, as follows:



SW 1/4 NE 4 Sec. 5 T. 25. R. 7W

Indicate point of appropriation and place of use, if possible. Each small square represents 10 acres.

2. The beneficial use on which the claim is based Livestock use

3. Date or approximate date of earliest beneficial use; and how continuous the use has been 1870 - continuous to date by livestock owned by the Seidensticker family

4. The amount of groundwater claimed (in miner's inches or gallons per minute) 4 gallons per minute

5. If used for irrigation, give the acreage and description of the lands to which water has been applied and name of the owner thereof not applicable

6. The means of withdrawing such water from the ground and the location of each well or other means of withdrawal spring cleaned out - catch basin constructed - water piped to trough

7. The date of commencement and completion of the construction of the well, wells, or other works for withdrawal of groundwater spring developed in 1959

8. The depth of water table gravity flow - continuous surface water

9. So far as it may be available, the type, size and depth of each well or the general specifications of any other works for the withdrawal of groundwater water source exposed - water then concentrated into catch basin - water piped into stock watering trough - water source, pipe, and catch basin covered

10. The estimated amount of groundwater withdrawn each year 4 gal/min. continuous year around flow

11. The log of formations encountered in the drilling of each well if available not applicable

12. Such other information of a similar nature as may be useful in carrying out the policy of this act, including reference to book and page of any county record known as Section 5 spring continuous livestock use since 1870

Signature of Owner Seidensticker Ranch Inc
Date Oct 28, 1963

Three copies to be filed by the owner with the County Clerk and Recorder of the county in which the well is located.

Please answer all questions. If not applicable, so state, otherwise the form will be returned.

Original to the County Clerk and Recorder; duplicate to the State Engineer; Triplicate to the Montana Bureau of Mines and Geology, and Quadruplicate for the Appropriator.

27977

*Leekenticker
Ranch Inc*

NOV 18 1963

RECORDER'S OFFICE,
Madison County, Montana

Filed *Nov 18 1963*
11:36 o'clock *P.*

County Recorder

By _____ Deputy

Fee \$ _____

EEB

Handwritten notes and signatures, including "11/18/63" and "11:36 P.M."

County Madison

STATE OF MONTANA
ADMINISTRATOR OF GROUNDWATER CODE
OFFICE OF STATE ENGINEER


DECLARATION OF VESTED GROUNDWATER RIGHTS
(Under Chapter 237, Montana Session Laws, 1961)

RECEIVED
DEC 31 1963
STATE ENGINEER

1. Tom and Lois Connor, of Melrose, Montana
(Name of Appropriator) (Address) (Town)

County of Silver Bow, State of Montana, have appropriated groundwater according to the Montana laws in effect prior to January 1, 1962, as follows:

- 2. The beneficial use on which the claim is based stock water
- 3. Date or approximate date of earliest beneficial use; and how continuous the use has been 1922 Constant
- 4. The amount of groundwater claimed (in miner's inches or gallons per minute) 50 inches
- 5. If used for irrigation, give the acreage and description of the lands to which water has been applied and name of the owner thereof
- 6. The means of withdrawing such water from the ground and the location of each well or other means of withdrawal natural flow



spring and intermittent flow

1/4 Sec 6 T 25 R 7 W

Indicate point of appropriation and place of use, if possible. Each small square represents 10 acres.

1/4 sec 6 T 25 R 7 W

- 7. The date of commencement and completion of the construction of the well, wells, or other works for withdrawal of groundwater developing & Constructing Spring 1922
- 8. The depth of water table
- 9. So far as it may be available, the type, size and depth of each well or the general specifications of any other works for the withdrawal of groundwater
- 10. The estimated amount of groundwater withdrawn each year
- 11. The log of formations encountered in the drilling of each well if available
- 12. Such other information of a similar nature as may be useful in carrying out the policy of this act, including reference to book and page of any county record

Signature of Owner Tom and Lois Connor

Date 12-28-63

STATE OF MONTANA)
COUNTY OF SILVER BOW)

ss Tom and Lois Connor having first been duly sworn,

depose and say that they of lawful age and the appropriator and claimant of the order and water right mentioned in the foregoing declaration of vested groundwater rights and the persons whose name are subscribed thereto, as the appropriator and claimant, that he know the contents of said foregoing notice and that the matters and things therein stated are true.

Clara S. Gively
Notary Public

Subscribed and sworn to before me, this 28 day of Dec, 1963

Notary public for the State of Montana, residing at Melrose, Montana Commission expires 12-22-66

28627

Tom and Hazel Connor

1. *[Faint, illegible text]*
 2. *[Faint, illegible text]*
 3. *[Faint, illegible text]*
 4. *[Faint, illegible text]*
 5. *[Faint, illegible text]*
 6. *[Faint, illegible text]*
 7. *[Faint, illegible text]*
 8. *[Faint, illegible text]*
 9. *[Faint, illegible text]*
 10. *[Faint, illegible text]*
 11. *[Faint, illegible text]*
 12. *[Faint, illegible text]*
 13. *[Faint, illegible text]*
 14. *[Faint, illegible text]*
 15. *[Faint, illegible text]*
 16. *[Faint, illegible text]*
 17. *[Faint, illegible text]*
 18. *[Faint, illegible text]*
 19. *[Faint, illegible text]*
 20. *[Faint, illegible text]*
 21. *[Faint, illegible text]*
 22. *[Faint, illegible text]*
 23. *[Faint, illegible text]*
 24. *[Faint, illegible text]*
 25. *[Faint, illegible text]*
 26. *[Faint, illegible text]*
 27. *[Faint, illegible text]*
 28. *[Faint, illegible text]*
 29. *[Faint, illegible text]*
 30. *[Faint, illegible text]*
 31. *[Faint, illegible text]*
 32. *[Faint, illegible text]*
 33. *[Faint, illegible text]*
 34. *[Faint, illegible text]*
 35. *[Faint, illegible text]*
 36. *[Faint, illegible text]*
 37. *[Faint, illegible text]*
 38. *[Faint, illegible text]*
 39. *[Faint, illegible text]*
 40. *[Faint, illegible text]*
 41. *[Faint, illegible text]*
 42. *[Faint, illegible text]*
 43. *[Faint, illegible text]*
 44. *[Faint, illegible text]*
 45. *[Faint, illegible text]*
 46. *[Faint, illegible text]*
 47. *[Faint, illegible text]*
 48. *[Faint, illegible text]*
 49. *[Faint, illegible text]*
 50. *[Faint, illegible text]*
 51. *[Faint, illegible text]*
 52. *[Faint, illegible text]*
 53. *[Faint, illegible text]*
 54. *[Faint, illegible text]*
 55. *[Faint, illegible text]*
 56. *[Faint, illegible text]*
 57. *[Faint, illegible text]*
 58. *[Faint, illegible text]*
 59. *[Faint, illegible text]*
 60. *[Faint, illegible text]*
 61. *[Faint, illegible text]*
 62. *[Faint, illegible text]*
 63. *[Faint, illegible text]*
 64. *[Faint, illegible text]*
 65. *[Faint, illegible text]*
 66. *[Faint, illegible text]*
 67. *[Faint, illegible text]*
 68. *[Faint, illegible text]*
 69. *[Faint, illegible text]*
 70. *[Faint, illegible text]*
 71. *[Faint, illegible text]*
 72. *[Faint, illegible text]*
 73. *[Faint, illegible text]*
 74. *[Faint, illegible text]*
 75. *[Faint, illegible text]*
 76. *[Faint, illegible text]*
 77. *[Faint, illegible text]*
 78. *[Faint, illegible text]*
 79. *[Faint, illegible text]*
 80. *[Faint, illegible text]*
 81. *[Faint, illegible text]*
 82. *[Faint, illegible text]*
 83. *[Faint, illegible text]*
 84. *[Faint, illegible text]*
 85. *[Faint, illegible text]*
 86. *[Faint, illegible text]*
 87. *[Faint, illegible text]*
 88. *[Faint, illegible text]*
 89. *[Faint, illegible text]*
 90. *[Faint, illegible text]*
 91. *[Faint, illegible text]*
 92. *[Faint, illegible text]*
 93. *[Faint, illegible text]*
 94. *[Faint, illegible text]*
 95. *[Faint, illegible text]*
 96. *[Faint, illegible text]*
 97. *[Faint, illegible text]*
 98. *[Faint, illegible text]*
 99. *[Faint, illegible text]*
 100. *[Faint, illegible text]*

RECORDER'S OFFICE,
Madison County, Montana.

Filed: Dec. 30 1963
at 9:30 o'clock P.m.

By *[Signature]* County Recorder
Deputy

Fee \$ 1.00

38

File No.

T. 25 R. 7W

DUPLICATE

County Madison

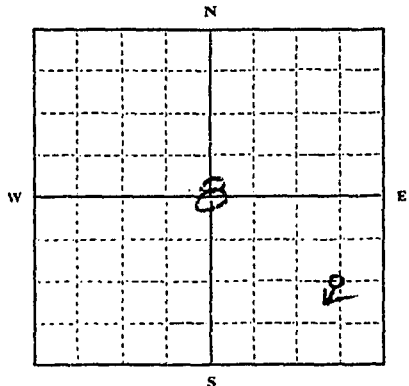
STATE OF MONTANA
ADMINISTRATOR OF GROUNDWATER CODE
OFFICE OF STATE ENGINEER

Declaration of Vested Groundwater Rights
(Under Chapter 237, Montana Session Laws, 1961)

RECEIVED
NOV 20 1963

STATE ENGINEER

1. Seidensticker Ranch Inc, of Twin Bridges
(Name of Appropriator) (Address) (Town)
County of Madison State of Montana
have appropriated groundwater according to the Montana laws in effect prior to January 1, 1962, as follows:



SE 1/4 Sec 9 T. 25 R. 7W

Indicate point of appropriation and place of use, if possible. Each small square represents 10 acres.

2. The beneficial use on which the claim is based. Livestock USE

3. Date or approximate date of earliest beneficial use; and how continuous, the use has been. 1870 - continuous to date by livestock owned by the Seidensticker family

4. The amount of groundwater claimed (in miner's inches or gallons per minute). 15 gallons per minute

5. If used for irrigation, give the acreage and description of the lands to which water has been applied and name of the owner thereof. not applicable

6. The means of withdrawing such water from the ground and the location of each well or other means of withdrawal. Spring cleaned out, catch basin constructed, water piped to trough.

7. The date of commencement and completion of the construction of the well, wells, or other works for withdrawal of groundwater. Spring developed in 1959

8. The depth of water table. gravity flow - continuous surface water

9. So far as it may be available, the type, size and depth of each well or the general specifications of any other works for the withdrawal of groundwater. water source exposed - water then concentrated into catch basin, water piped into stock watering trough - water source, pipe & catch basin covered

10. The estimated amount of groundwater withdrawn each year. 15 gal./min. continuous year around flow

11. The log of formations encountered in the drilling of each well if available. not applicable

12. Such other information of a similar nature as may be useful in carrying out the policy of this act, including reference to book and page of any county record known as Adam's Tunnel Spring continuous year livestock use since 1870

Seidensticker Ranch Inc
Signature of Owner: [Signature]
Date: Oct 28, 1963

Three copies to be filed by the owner with the County Clerk and Recorder of the county in which the well is located.

Please answer all questions. If not applicable, so state, otherwise the form will be returned.

Original to the County Clerk and Recorder; duplicate to the State Engineer; Triplicate to the Montana Bureau of Mines and Geology, and Quadruplicate for the Appropriator.

27975

*Seeley Lake
Ranch Inc*

RECORDER'S OFFICE,
Madison County, Montana.

Filed *Nov. 18* 19*63*

12:34 o'clock *P.M.*
[Signature]

County Recorder

Deputy

Fee \$ *[Signature]*

[Faint, mostly illegible handwritten notes and signatures in the right margin]

File No.

T. 25 R. 7W

DUPLICATE

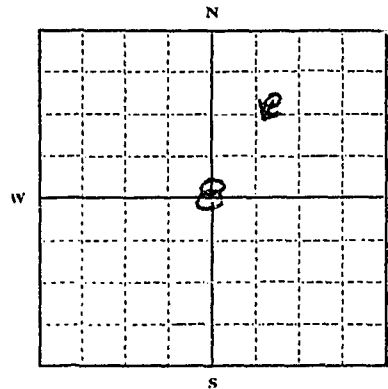
County Madison

STATE OF MONTANA
ADMINISTRATOR OF GROUNDWATER CODE
OFFICE OF STATE ENGINEER

RECEIVED
NOV 20 1963

Declaration of Vested Groundwater Rights
(Under Chapter 237, Montana Session Laws, 1961)

1. Seidensticker Ranch Inc., of Twin Bridges
(Name of Appropriator) (Address) (Town)
County of Madison State of Montana
have appropriated groundwater according to the Montana laws in effect prior to January 1, 1962, as follows:



NW 1/4 NE 4 Sec. 9 T. 25 R. 7W

Indicate point of appropriation and place of use, if possible. Each small square represents 10 acres.

2. The beneficial use on which the claim is based. Livestock use.

3. Date or approximate date of earliest beneficial use; and how continuous the use has been. 1870 - continuous to date by livestock owned by the Seidensticker family.

4. The amount of groundwater claimed (in miner's inches or gallons per minute). 12 gallons per minute

5. If used for irrigation, give the acreage and description of the lands to which water has been applied and name of the owner thereof. not applicable

6. The means of withdrawing such water from the ground and the location of each well or other means of withdrawal. Spring creased out - catch basin constructed - water piped to trough.

7. The date of commencement and completion of the construction of the well, wells, or other works for withdrawal of groundwater. spring developed in 1959

8. The depth of water table. gravity flow - continuous surface water

9. So far as it may be available, the type, size and depth of each well or the general specifications of any other works for the withdrawal of groundwater. water source exposed - water then concentrated into catch basin - water piped into stock watering trough - water source, pipe and catch basin covered.

10. The estimated amount of groundwater withdrawn each year. 12 gal/min; continuous year around flow

11. The log of formations encountered in the drilling of each well if available. not applicable

12. Such other information of a similar nature as may be useful in carrying out the policy of this act, including reference to book and page of any county record. known as Section Eight Spring continuous livestock use since 1870

Seidensticker Ranch Inc
Signature of Owner [Signature]
Date Oct 28, 1963

Three copies to be filed by the owner with the County Clerk and Recorder of the county in which the well is located.

Please answer all questions. If not applicable, so state, otherwise the form will be returned.

Original to the County Clerk and Recorder; duplicate to the State Engineer; Triplicate to the Montana Bureau of Mines and Geology, and Quadruplicate for the Appropriator.

27976

*Luskenticker
Ranch Co*

NOV 18 9 58 AM

RECORDER'S OFFICE
Madison County, Montana

Filed: *Nov 18* 1963

at *1:35* o'clock *P.* m.

[Signature]
County Recorder

by _____ Deputy

Fee \$ *8.00*

[Faint handwritten notes and signatures, including "Luskenticker Ranch Co" and "Madison County, Montana"]

File No.....

T. 25. R. 7W

DUPLICATE

County Madison

STATE OF MONTANA
ADMINISTRATOR OF GROUNDWATER CODE
OFFICE OF STATE ENGINEER

RECEIVED
NOV 20 1963

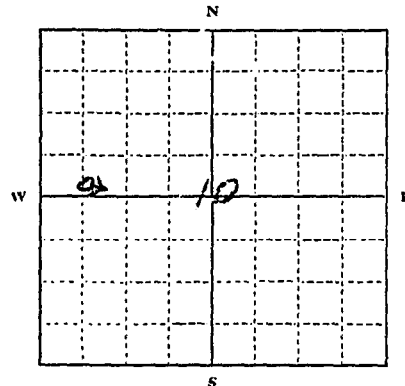
Declaration of Vested Groundwater Rights

(Under Chapter 237, Montana Session Laws, 1961)

STATE ENGINEER

1. Seidensticker Ranch Inc, of Twin Bridges
(Name of Appropriator) (Address) (Town)

County of Madison State of Montana
have appropriated groundwater according to the Montana laws in effect prior to January 1, 1962, as follows:



S 1/4 NW 4 Sec 10 T 25. R. 7W

Indicate point of appropriation and place of use, if possible. Each small square represents 10 acres.

2. The beneficial use on which the claim is based. Livestock USE

3. Date or approximate date of earliest beneficial use; and how continuous the use has been. 1870 - continuous to date by livestock owned by the Seidensticker family

4. The amount of groundwater claimed (in miner's inches or gallons per minute) 12 gallons per minute

5. If used for irrigation, give the acreage and description of the lands to which water has been applied and name of the owner thereof not applicable

6. The means of withdrawing such water from the ground and the location of each well or other means of withdrawal. Spring cleaned out - catch basin constructed - water piped to trough.

7. The date of commencement and completion of the construction of the well, wells, or other works for withdrawal of groundwater. spring developed in 1959

8. The depth of water table. gravity flow - continuous surface water

9. So far as it may be available, the type, size and depth of each well or the general specifications of any other works for the withdrawal of groundwater. water source exposed - water then concentrated into catch basin - water piped into stock watering trough - water source, pipe, and catch basin covered

10. The estimated amount of groundwater withdrawn each year. 12 gal./min. continuous year around flow

11. The log of formations encountered in the drilling of each well if available. not applicable

12. Such other information of a similar nature as may be useful in carrying out the policy of this act, including reference to book and page of any county record. known as Brazil Spring - continuous livestock use since 1870

Seidensticker Ranch Inc
Signature of Owner [Signature]
Date Oct. 28, 1963

Three copies to be filed by the owner with the County Clerk and Recorder of the county in which the well is located.

Please answer all questions. If not applicable, so state, otherwise the form will be returned.

Original to the County Clerk and Recorder; duplicate to the State Engineer; Triplicate to the Montana Bureau of Mines and Geology, and Quadruplicate for the Appropriator.

27978

*Leoline Baker
Ranch Inc*

NOV 18 1963

RECORDER'S OFFICE,
Madison County, Montana.

Filed *Nov 18* 19*63*

(i. *11:37* o'clock *am*)

[Signature]
County Recorder

by _____ Deputy

U.S. _____

[Faint handwritten notes and stamps, including "NOV 18 1963" and "11:37 AM"]

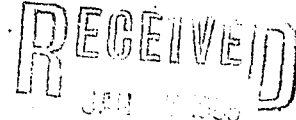
File No.....

T. 2 S. R. 7 W.

DUPLICATE

County...Madison

STATE OF MONTANA
ADMINISTRATOR OF GROUNDWATER CODE
OFFICE OF STATE ENGINEER



Notice of Completion of Groundwater Appropriation Without Well

Developed After January 1, 1962

(Under Chapter 237 Montana Session Laws, 1961)

Date of Appropriation of Groundwater.....1960

Owner...U.S. Government Address...Whitehall, Montana

Contractor (if any)...None

Address of Contractor...Not applicable

Date Started.....1960 Date Completed.....1960

1) Describe means of obtaining groundwater (as by sub-irrigation, developed spring, drains, etc.)...developed spring

2) Means of withdrawing water (gravity, pump, canal, etc.).....gravity

3) Depth of water table...surface

4) Use of the water...stock water

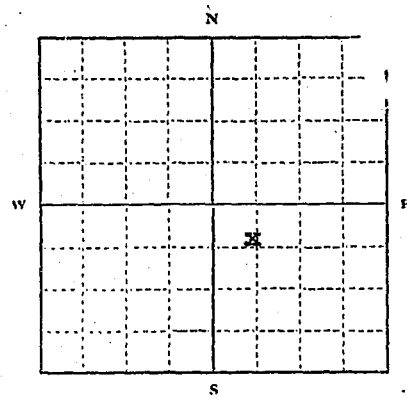
5) Amount of groundwater claimed (in miner's inches, or gallons per minute)...5 gallons per minute

6) If used for irrigation, give number of acres and description of land...not applicable

7) Estimate amount of water used each year...864,000 gallons

Signature of Owner...John S. University
Acting District Ranger

Date...11/20/64



Sec. 14 Sec. 15 T. 2 S. R. 7 W.

Indicate point of appropriation and place of use, if possible.

This form to be prepared by contractor (if any), otherwise by the owner.

Three copies of this notice are to be filed with the County Clerk and Recorder of the county in which the works are located.

Please answer all questions. If not applicable, so state, otherwise the form will be returned.

#15 Brazil Ridge Spring

38834

31185

W.S. East

RECORDER'S OFFICE,
Madison County, Montana.)

Filed *Jan 15* 19*65*

at *11:15* o'clock *PM*

Paul H. Beatty
County Recorder

By _____ Deputy

Fee \$ *500*

File No.

T. 2 S. R. 7 W

DUPLICATE

County... Harrison

STATE OF MONTANA
ADMINISTRATOR OF GROUNDWATER CODE
OFFICE OF STATE ENGINEER

RECEIVED
JAN 1964

Notice of Completion of Groundwater Appropriation Without Well

Developed After January 1, 1962

(Under Chapter 237 Montana Session Laws, 1961)

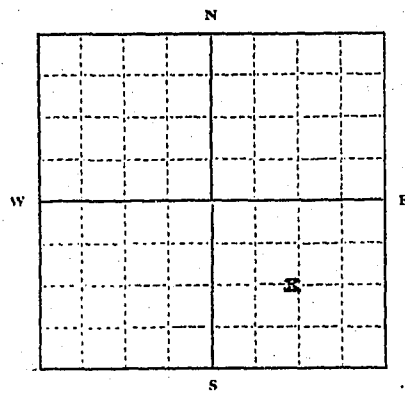
Date of Appropriation of Groundwater.....1936.....

Owner... U.S. Government Address... Whitehall, Montana

Contractor (if any)..... None

Address of Contractor Not applicable

Date Started 1936 Date Completed..... 1936



Sec. 1/4 Sec. 1 T. 2 S R 7 W

Indicate point of appropriation and place of use, if possible.

1) Describe means of obtaining groundwater (as by sub-irrigation, developed spring, drains, etc.) developed spring

2) Means of withdrawing water (gravity, pump, canal, etc.).....

gravity

3) Depth of water table... surface

4) Use of the water... stock watering

5) Amount of groundwater claimed (in miner's inches, or gallons per minute)..... 1/2 gallon per minute

6) If used for irrigation, give number of acres and description of land... not applicable

7) Estimate amount of water used each year... 36,400 gallons

Signature of Owner... John A. Mooracy
Acting District Engineer
Date... 11/20/64

This form to be prepared by contractor (if any), otherwise by the owner.

Three copies of this notice are to be filed with the County Clerk and Recorder of the county in which the works are located.

Please answer all questions. If not applicable, so state, otherwise the form will be returned.

#13 Steele's Pass Spring

31187

W S East

RECORDERS OFFICE
Madison County, Montana.

Filed Jan 5 1963

at 2:30 o'clock Pm

Charles S. Beaudry
County Recorder

By _____ Deputy

Fee \$ 2.00

16

File No.....

T2 S.....R7 W.....

DUPLICATE

County Madison

STATE OF MONTANA
ADMINISTRATOR OF GROUNDWATER CODE
OFFICE OF STATE ENGINEER

RECEIVED
JAN 2 1964

STATE ENGINEER

Notice of Completion of Groundwater Appropriation Without Well

(Under Chapter 237 Montana Session Laws, 1961)

Date of Appropriation of Groundwater Original October 12, 1917
December 30, 1963

Owner Thomas D. Holt Address Twin Bridges, Montana

Contractor (if any) None

Address of Contractor

Date Started..... Date Completed.....

Describe means of obtaining groundwater without a well "as by sub-irrigation and other natural processes". Include depth to water when applicable. This filing is complimentary to the

appropriation of 30 miners inches of water from the
Steele Pass Spring Creek by Hiram H. Piester on October

12, 1917; which is recorded in Madison County Records
Book 20, page 98. (continued on first footnote)

Quantity of water developed and used with explanation of method used to measure or estimate such amount. If use is intermittent

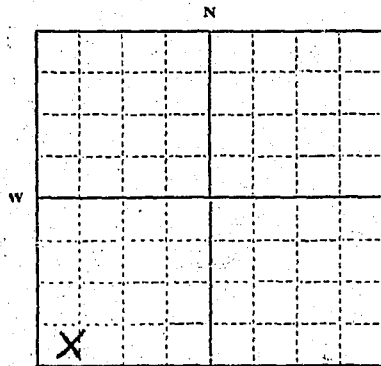
estimate approximate lengths of periods of use thirty miners
inches of water was taken from the north bank of Steele

Pass Spring Creek at a point about 1/2 mile from the
mouth of Steele Pass and taken by means of a ditch

12 inch by 12 inches to the south east quarter of
(continued on second footnote)

Signature of Owner Thomas D. Holt

Date Dec 30 1963



S W 1/4 S W Sec. 16 T2S R. 7W

Indicate point of appropriation and place of use, if possible.

This form to be prepared by contractor (if any), otherwise by the owner.

Three copies of this notice are to be filed with the County Clerk and Recorder of the county in which the works are located.

Please answer all questions. If not applicable, so state, otherwise the form will be returned.

Original to the County Clerk and Recorder; duplicate to the State Engineer; Triplicate to the Montana Bureau of Mines and Geology and Quadruplicate for the Appropriator.

1 Said water was appropriated for us3 on the south east quarter of section 17 Twp. 2 South Range 7 West which is now owned by Thomas D. and Georgene O. Holt.

2 Section 17, Twp. 2 South, Range 7 West. Said water is now used for stock watering in open range condition with Taylor Grazing permit and private land.

17588

28714

Thomas D. Holt

RECORDS OFFICE,
Madison County, Montana.) SS.

Filed Dec 30 1963

at 3:37 o'clock P.m

Paul D. Heasley
County Recorder

by _____ Deputy
No. 200

File No.

T. 25 R. 7W

DUPLICATE

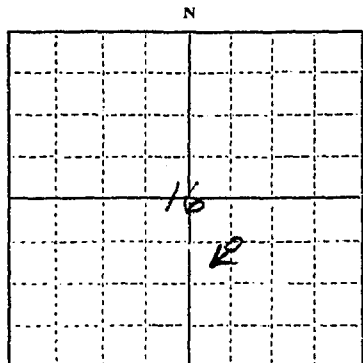
County Madison

STATE OF MONTANA
ADMINISTRATOR OF GROUNDWATER CODE
OFFICE OF STATE ENGINEER

RECEIVED
NOV 20 1963

Declaration of Vested Groundwater Rights STATE ENGINEER
(Under Chapter 237, Montana Session Laws, 1961)

1. Seidensticker Ranch Inc, of Twin Bridges
(Name of Appropriator) (Address) (Town)
County of Madison State of Montana
have appropriated groundwater according to the Montana laws in effect prior to January 1, 1962, as follows:



NW 1/4 Sec. 16, T. 25 R. 7W

Indicate point of appropriation and place of use if possible. Each small square represents 10 acres.

2. The beneficial use on which the claim is based. Livestock Use.

3. Date or approximate date of earliest beneficial use; and how continuous the use has been. 1870 - continuous to date by livestock owned by the Seidensticker family.

4. The amount of groundwater claimed (in miner's inches or gallons per minute). 159 gallons per minute.

5. If used for irrigation, give the acreage and description of the lands to which water has been applied and name of the owner thereof. not applicable.

6. The means of withdrawing such water from the ground and the location of each well or other means of withdrawal. Spring cleaned out - catch basin constructed - water piped to trough.

7. The date of commencement and completion of the construction of the well, well, or other works for withdrawal of groundwater. Spring developed in 1959 - further developed and new trough in 1963 - overflow piped 12,000 ft for use in Sec 21-22-27-28 of T. 25 R. 7W.

8. The depth of water table. gravity flow - continuous surface water.

9. So far as it may be available, the type, size and depth of each well or the general specifications of any other works for the withdrawal of groundwater. water source exposed - water then concentrated into catch basin - water piped into stock watering trough - water source basin and pipe covered.

10. The estimated amount of groundwater withdrawn each year. 159 gal/min. continuous year around flow.

11. The log of formations encountered in the drilling of each well if available. not applicable.

12. Such other information of a similar nature as may be useful in carrying out the policy of this act, including reference to book and page of any county record known as Steel Pass Spring. Continuous livestock use since 1870.

Seidensticker Ranch Inc
Signature of Owner: [Signature]
Date: Oct 28, 1963

Three copies to be filed by the owner with the County Clerk and Recorder of the county in which the well is located.

Please answer all questions. If not applicable, so state, otherwise the form will be returned.

Original to the County Clerk and Recorder; duplicate to the State Engineer; Triplicate to the Montana Bureau of Mines and Geology, and Quadruplicate for the Appropriator.

27973

*Leichner Tricker
Ranch Inc*

Nov 18 1963

RECORDER'S OFFICE,
Madison County, Montana.

Filed *Nov 18 1963*

11:32 o'clock *9:00*
Paul H. Beach
County Recorder

Deputy

100

316

File No.....

T. 25 R. 7W.

DUPLICATE

County.. Madison

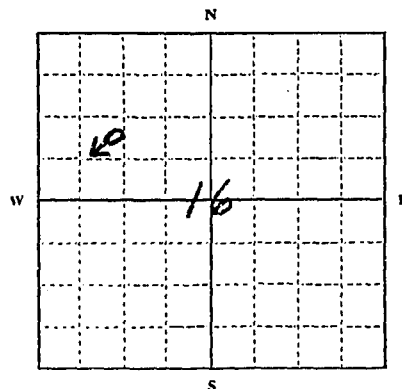
STATE OF MONTANA
ADMINISTRATOR OF GROUNDWATER CODE
OFFICE OF STATE ENGINEER

RECEIVED
NOV 20 1963
STATE ENGINEER

Declaration of Vested Groundwater Rights

(Under Chapter 237, Montana Session Laws, 1961)

1. Seidensticker Ranch Inc, of Twin Bridges
(Name of Appropriator) (Address) (Town)
County of Madison State of Montana
have appropriated groundwater according to the Montana laws in effect prior to January 1, 1962, as follows:



SW 1/4 Sec. 16 T25 R. 7W

Indicate point of appropriation and place of use, if possible. Each small square represents 10 acres.

2. The beneficial use on which the claim is based. Livestock USE

3. Date or approximate date of earliest beneficial use; and how continuous the use has been. 1870 - continuous to date by livestock owned by the Seidensticker family

4. The amount of groundwater claimed (in miner's inches or gallons per minute). 6 gallons per minute

5. If used for irrigation, give the acreage and description of the lands to which water has been applied and name of the owner thereof. not applicable

6. The means of withdrawing such water from the ground and the location of each well or other means of withdrawal. spring cleaned out - catch basin constructed water piped to trough

7. The date of commencement and completion of the construction of the well, wells, or other works for withdrawal of groundwater. Spring developed in 1959

8. The depth of water table. gravity flow - continuous surface water

9. So far as it may be available, the type, size and depth of each well or the general specifications of any other works for the withdrawal of groundwater. water source exposed - water then concentrated into catch basin - water piped into stock watering trough - water source, basin & pipe covered

10. The estimated amount of groundwater withdrawn each year. 6 gal/min continuous year around flow

11. The log of formations encountered in the drilling of each well if available. not applicable

12. Such other information of a similar nature as may be useful in carrying out the policy of this act, including reference to book and page of any county record. known as Lone Bush Spring continuous livestock use since 1870

Seidensticker Ranch Inc
Signature of Owner [Signature]
Date Oct 28, 1963

Three copies to be filed by the owner with the County Clerk and Recorder of the county in which the well is located.

Please answer all questions. If not applicable, so state, otherwise the form will be returned.

Original to the County Clerk and Recorder; duplicate to the State Engineer; Triplicate to the Montana Bureau of Mines and Geology, and Quadruplicate for the Appropriator.

7309

27974

*Seabrook
Ranch Inc*

210 NOV 18 52 AM

RECORDER'S OFFICE,
Madison County, Montana. } ss.

Filed Nov 18 1963

11:37 o'clock A.M.

Paul S. ...

County Recorder

by _____ Deputy

Fee \$ _____

Handwritten notes and signatures in the right margin, including a date stamp 'NOV 18 1963'.

17

File No.....

T. 25 R. 7N

DUPLICATE

County Madison

STATE OF MONTANA
ADMINISTRATOR OF GROUNDWATER CODE
OFFICE OF STATE ENGINEER

RECEIVED
JAN 2 1964

STATE ENGINEER
**Notice of Completion of Groundwater Appropriation
Without Well**

(Under Chapter 237 Montana Session Laws, 1961)

Date of Appropriation of Groundwater December 30, 1963

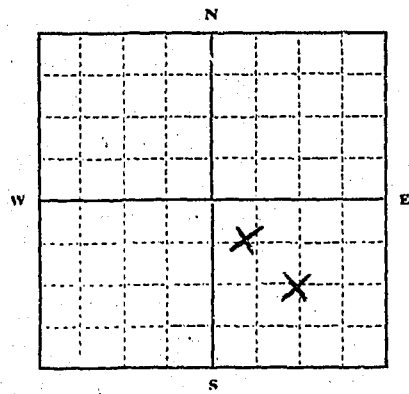
Owner Thomas D. Holt Address Twin Bridges, Montana

Contractor (if any) None

Address of Contractor

Date Started..... Date Completed.....

Describe means of obtaining groundwater without a well "as by sub-irrigation and other natural processes". Include depth to water when applicable. Natural Process



1/4 Sec. 17 T. 25 R. 7N
Indicate point of appropriation and place of use, if possible.

Quantity of water developed and used with explanation of method used to measure or estimate such amount. If use is intermittent estimate approximate lengths of periods of use. These springs

have been used for stock watering for the past 16 years by Thomas D. Holt and by V. B. Gustin for a number of years before. Cattle run on this ground along with Taylor Grazing from June 16 to October 31 of every year.
Signature of Owner Thomas D. Holt

Date Dec. 30 - 1963

This form to be prepared by contractor (if any), otherwise by the owner.
Three copies of this notice are to be filed with the County Clerk and Recorder of the county in which the works are located.
Please answer all questions. If not applicable, so state, otherwise the form will be returned.
Original to the County Clerk and Recorder; duplicate to the State Engineer; Triplicate to the Montana Bureau of Mines and Geology and Quadruplicate for the Appropriator.

28715
- Thomas D. Hall

RECORDS OFFICE,
Madison County, Montana.)

Filed Dec. 30 1963

at 3:38 o'clock P m

Paul D. Beardsley
County Recorder

by _____ Notary

and 2.08

File No.

T. 25 R. 7W

DUPLICATE

County Madison

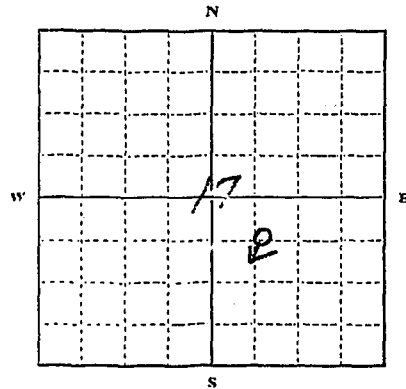
STATE OF MONTANA
ADMINISTRATOR OF GROUNDWATER CODE
OFFICE OF STATE ENGINEER

RECEIVED
NOV 20 1963
STATE ENGINEER

Declaration of Vested Groundwater Rights

(Under Chapter 237, Montana Session Laws, 1961)

1. Saidensticker Ranch Inc., of Twin Bridges
(Name of Appropriator) (Address) (Town)
County of Madison State of Montana
have appropriated groundwater according to the Montana laws in effect prior to January 1, 1962, as follows:



Sec. 17 T. 25 R. 7W

Indicate point of appropriation and place of use, if possible. Each small square represents 10 acres.

2. The beneficial use on which the claim is based. Livestock use

3. Date or approximate date of earliest beneficial use; and how continuous the use has been. 1870 - continuous to date by livestock owned by the Saidensticker family

4. The amount of groundwater claimed (in miner's inches or gallons per minute). 8 gallons/minute

5. If used for irrigation, give the acreage and description of the lands to which water has been applied and name of the owner thereof. not applicable

6. The means of withdrawing such water from the ground and the location of each well or other means of withdrawal. Spring cleaned out - catch basin constructed - water piped to trough

7. The date of commencement and completion of the construction of the well, wells, or other works for withdrawal of groundwater. Spring developed in 1959

8. The depth of water table. gravity flow - continuous surface water

9. So far as it may be available, the type, size and depth of each well or the general specifications of any other works for the withdrawal of groundwater. water source exposed - water concentrated into catch basin at well - cement - water piped into stock watering trough - water source, pipe and catch basin covered

10. The estimated amount of groundwater withdrawn each year. 8 gal./min. continuous year around flow

11. The log of formations encountered in the drilling of each well if available. not applicable

12. Such other information of a similar nature as may be useful in carrying out the policy of this act, including reference to book and page of any county record. Known as Dougherty Butte Spring continuous livestock use since 1870

Saidensticker Ranch Inc.
Signature of owner [Signature]
Date Oct 28, 1963

Three copies to be filed by the owner with the County Clerk and Recorder of the county in which the well is located.

Please answer all questions. If not applicable, so state, otherwise the form will be returned.

Original to the County Clerk and Recorder; duplicate to the State Engineer; Triplicate to the Montana Bureau of Mines and Geology, and Quadruplicate for the Appropriator.

27987

*Seidensacker
Ranch Inc*

RECORDERS OFFICE,
Madison County, Montana.

FILED Dec 18 1963

11:46 o'clock P.

[Signature]

County Recorder

by *[Signature]* Deputy

\$ *[Signature]* utv

3 17

File No.....

T. 25 R. 7W

DUPLICATE

County Madison

STATE OF MONTANA
ADMINISTRATOR OF GROUNDWATER CODE
OFFICE OF STATE ENGINEER

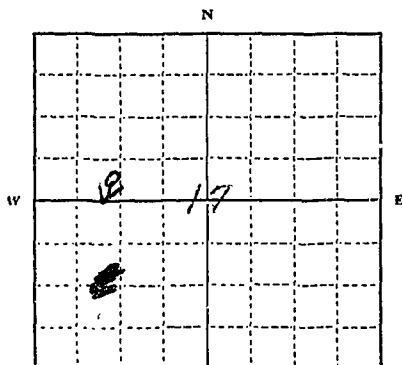
RECEIVED
NOV 20 1963

Declaration of Vested Groundwater Rights

STATE ENGINEER

(Under Chapter 237, Montana Session Laws, 1961)

1. Saidensticker Ranch Inc, of Twin Bridges
(Name of Appropriator) (Address) (Town)
County of Madison State of Montana
have appropriated groundwater according to the Montana laws in effect prior to January 1, 1962, as follows:



SW⁴ NW⁴ S
Sec. 17 T. 25 R. 7W.

Indicate point of appropriation and place of use, if possible. Each small square represents 10 acres.

2. The beneficial use on which the claim is based. Livestock use

3. Date or approximate date of earliest beneficial use; and how continuous the use has been. 1870 - continuous to date for livestock owned by the Saidensticker family.

4. The amount of groundwater claimed (in miner's inches or gallons per minute) 15 gallons per minute

5. If used for irrigation, give the acreage and description of the lands to which water has been applied and name of the owner thereof not applicable

6. The means of withdrawing such water from the ground and the location of each well or other means of withdrawal. spring cleaned out - catch basin constructed water piped to trough

7. The date of commencement and completion of the construction of the well, wells, or other works for withdrawal of groundwater. spring developed in 1958

8. The depth of water table. 9. city flow - continuous surface water

9. So far as it may be available, the type, size and depth of each well or the general specifications of any other works for the withdrawal of groundwater. water source exposed - water then concentrated into catch basin of rock and cement water piped into stock watering trough - water sourced, pipe and catch basin covered

10. The estimated amount of groundwater withdrawn each year. 15 gal/min continuous year around flow

11. The log of formations encountered in the drilling of each well if available. not applicable

12. Such other information of a similar nature as may be useful in carrying out the policy of this act, including reference to book and page of any county record. known as Gabe's Spring continuous livestock use since 1870

Saidensticker Ranch Inc
Signature of Owner: [Signature]
Date: Oct 29, 1963

Three copies to be filed by the owner with the County Clerk and Recorder of the county in which the well is located.

Please answer all questions. If not applicable, so state, otherwise the form will be returned.

Original to the County Clerk and Recorder; duplicate to the State Engineer; Triplicate to the Montana Bureau of Mines and Geology, and Quadruplicate for the Appropriator.

7319

27984

*Sidewinder
Ranch Inc*

RECORDER'S OFFICE, ss.
Madison County, Montana.

Filed *Nov 18* 1963

at *1:43* o'clock *P. M.*

[Signature]
County Recorder

By *[Signature]* Deputy

Fee \$ *[Signature]*

11/18/63

12/18/63

11/18/63

11/18/63

26

File No.

T. 25 R. 7W

DUPLICATE

County Madison

STATE OF MONTANA
ADMINISTRATOR OF GROUNDWATER CODE
OFFICE OF STATE ENGINEER

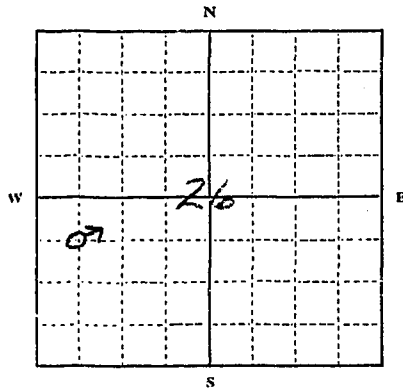
RECEIVED
NOV 20 1963

Declaration of Vested Groundwater Rights

(Under Chapter 237, Montana Session Laws, 1961)

STATE ENGINEER

1. Seidensticker Ranch Inc, of Twin Bridges
(Name of Appropriator) (Address) (Town)
County of Madison State of Montana
have appropriated groundwater according to the Montana laws in effect prior to January 1, 1962, as follows:



NW 1/4 SW 4 Sec 26 T. 25 R. 7W

Indicate point of appropriation and place of use, if possible. Each small square represents 10 acres.

2. The beneficial use on which the claim is based Livestock USE

3. Date or approximate date of earliest beneficial use; and how continuous the use has been 1870 - continuous use to date by livestock owned by the Seidensticker family

4. The amount of groundwater claimed (in miner's inches or gallons per minute) 9 gallons per minute

5. If used for irrigation, give the acreage and description of the lands to which water has been applied and name of the owner thereof not applicable

6. The means of withdrawing such water from the ground and the location of each well or other means of withdrawal Spring cleaned out - catch basin constructed water piped to trough

7. The date of commencement and completion of the construction of the well, wells, or other works for withdrawal of groundwater spring developed in 1959

8. The depth of water table gravity flow - continuous surface water

9. So far as it may be available, the type, size and depth of each well or the general specifications of any other works for the withdrawal of groundwater water source exposed - water then concentrated into cement and rock catch basin - water piped into stock watering trough - water source, pipe & catch basin covered

10. The estimated amount of groundwater withdrawn each year 9 gal./min. continuous year around flow

11. The log of formations encountered in the drilling of each well, if available not applicable

12. Such other information of a similar nature as may be useful in carrying out the policy of this act, including reference to book and page of any county record known as Head Cottonwood Spring continuous livestock use since 1870

Seidensticker Ranch Inc
Signature of Owner [Signature]
Date Oct 28, 1963

Three copies to be filed by the owner with the County Clerk and Recorder of the county in which the well is located.

Please answer all questions. If not applicable, so state, otherwise the form will be returned.

Original to the County Clerk and Recorder; duplicate to the State Engineer; Triplicate to the Montana Bureau of Mines and Geology, and Quadruplicate for the Appropriator.

27979

*Inclusion tickets
Ranch Inc*

1963 Nov 18 10:30 AM

RECORDER'S OFFICE
Madison County, Montana

Filed *Nov. 18* 19*63*

at *11:38* o'clock *P.m.*

[Signature]
County Recorder

by *[Signature]* Deputy

Fee \$ *[Signature]*

11
12