

42297

RECORDER'S OFFICE
Madison County, Montana

Filed Jan 29 1970

at 10 o'clock a m

Mary G. Meyers

County Recorder

By _____ Deputy

2⁰⁰

File No.

T. 4 S. R. 6 W.

DUPLICATE

County, Madison

STATE OF MONTANA
ADMINISTRATOR OF GROUNDWATER CODE
OFFICE OF STATE ENGINEER

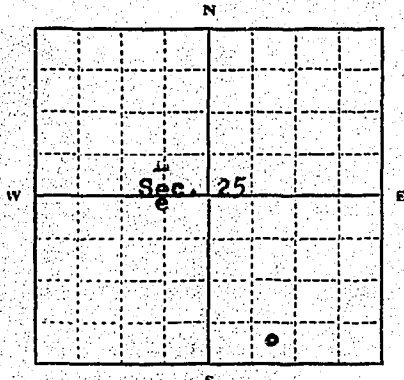
RECEIVED
DEC 27

Declaration of Vested Groundwater Rights STATE ENGINEER

(Under Chapter 237, Montana Session Laws, 1961)

1. John W. Spear and Joseph Spear, of Twin Bridges
(Name of Appropriator) (Address) (Town)

County of Madison State of Montana
have appropriated groundwater according to the Montana laws in effect prior to January 1, 1962, as follows:



S2SW1/4 Sec 25 T. 4 S. R. 6 W

Indicate point of appropriation and place of use, if possible. Each small square represents 10 acres.

2. The beneficial use on which the claim is based domestic use

3. Date or approximate date of earliest beneficial use, and how continuous the use has been 1890 and continuously since

4. The amount of groundwater claimed (in miner's inches or gallons per minute) 1200 gallons per hour of time

5. If used for irrigation, give the acreage and description of the lands to which water has been applied and name of the owner thereof

6. The means of withdrawing such water from the ground and the location of each well or other means of withdrawal
Electric power pump - pipe attached to pump

7. The date of commencement and completion of the construction of the well, wells, or other works for withdrawal of groundwater 1890 commenced and completed

8. The depth of water table 65 feet

9. So far as it may be available, the type, size and depth of each well or the general specifications of any other works for the withdrawal of groundwater Well is 70 feet, rock case for 25 feet and drilled the rest of depth. Withdrawal pipe 1 1/2 inch.

10. The estimated amount of groundwater withdrawn each year Total capacity when needed.

11. The log of formations encountered in the drilling of each well if available

12. Such other information of a similar nature as may be useful in carrying out the policy of this act, including reference to book and page of any county record Well located in about S2SW1/4 Sec. 25, T. 4 S., R. 6 W., M. P. M.

Signature of Owner Joe Spear
Date December 23, 1963

Three copies to be filed by the owner with the County Clerk and Recorder of the county in which the well is located.

Please answer all questions. If not applicable, so state, otherwise the form will be returned.

Original to the County Clerk and Recorder; Duplicate to the State Engineer; Triplicate to the Montana Bureau of Mines and Geology, and Quadruplicate for the Appropriator.

28385

John W. and Joseph Spear

APPROPRIATE TAXES
AND FEES TO BE PAID
HEREON BY THE BUYER

THIS INSTRUMENT IS SUBJECT TO MORTGAGE

AND TO THE PAYMENT OF THE SAME


RECORDERS OFFICE, (18)
Madison County, Montana.

Filed Dec 23 1963

at 3:24 o'clock P M

Charles R. ...
County Recorder

Fee \$2.00 Deputy



8

THIS INSTRUMENT IS SUBJECT TO MORTGAGE AND TO THE PAYMENT OF THE SAME

APPROPRIATE TAXES AND FEES TO BE PAID HEREON BY THE BUYER

File No.

T 4 S R 6E

DUPLICATE

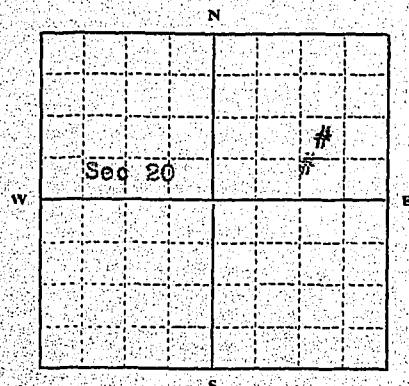
County Madison

STATE OF MONTANA
ADMINISTRATOR OF GROUNDWATER CODE
OFFICE OF STATE ENGINEER

RECEIVED
JAN 3 1964
STATE ENGINEER

Declaration of Vested Groundwater Rights
(Under Chapter 237, Montana Session Laws, 1961)

1. James E. & Viola M. Green, of Twin Bridges, (Name of Appropriator) (Address) (Town)
County of Madison State of Montana
have appropriated groundwater according to the Montana laws in effect prior to January 1, 1962, as follows:



N 1/4 Sec. 20 T. 4 S. R. 6 W
Indicate point of appropriation and place of use, if possible. Each small square represents 10 acres.

- 2. The beneficial use on which the claim is based. Livestock water 2 wells
- 3. Date or approximate date of earliest beneficial use; and how continuous the use has been. 1942 continuous
- 4. The amount of groundwater claimed (in miner's inches or gallons per minute). About 4000 gallons per minute
- 5. If used for irrigation, give the acreage and description of the lands to which water has been applied and name of the owner thereof. not used
- 6. The means of withdrawing such water from the ground and the location of each well or other means of withdrawal. Electric pumps

- 7. The date of commencement and completion of the construction of the well, wells, or other works for withdrawal of groundwater. 1942
- 8. The depth of water table. 6 to 8 feet
- 9. So far as it may be available, the type, size and depth of each well or the general specifications of any other works for the withdrawal of groundwater. Two inch driven casings
- 10. The estimated amount of groundwater withdrawn each year. thousand gallons.
- 11. The log of formations encountered in the drilling of each well if available. Not available.
- 12. Such other information of a similar nature as may be useful in carrying out the policy of this act, including reference to book and page of any county record. None

Signature of Owner James E. Green
Viola M. Green
Date Dec. 18, 1963

Three copies to be filed by the owner with the County Clerk and Recorder of the county in which the well is located.

Please answer all questions. If not applicable, so state, otherwise the form will be returned.

Original to the County Clerk and Recorder; Duplicate to the State Engineer; Triplicate to the Montana Bureau of Mines and Geology, and Quadruplicate for the Appropriator.


19665

28743

*James E. and
Viola M. Klein*

RECORDED IN PLAIN
MONTANA
MADISON COUNTY

RECORDED IN PLAIN
MONTANA
MADISON COUNTY



RECORDER'S OFFICE,
Madison County, Montana.

Filed *Mar. 30* 19*63*

at *4:09* o'clock *P.* M.

Paul D. Beardsley
County Recorder

By _____ Deputy

Fee \$ _____

County Madison

STATE OF MONTANA
ADMINISTRATOR OF GROUNDWATER
MONTANA WATER RESOURCES BOARD

NOTICE OF COMPLETION OF GROUNDWATER
APPROPRIATION BY MEANS OF WELL

Developed after January 1, 1962

DRILLER'S LOG

Indicate the character, color, thickness of strata such as soil, clay, sand, gravel, shale, sandstone, etc. Show depth at which water is found and height to which water rises in well.

(Under Chapter 237 Montana Session Laws, 1961, as amended)

This form to be prepared by driller, and three copies to be filed by the owner with the County Clerk and Recorder in the county in which the well is located, last copy to be retained by driller.

Please answer all questions. If not applicable, so state, otherwise the form may be returned.

Owner Walter Morris

Address S. of Ft. Bridges, Mont.

Date well started 7-2-70

completed 7-3-70

Type of well drilled

(Dug, driven, bored or drilled)

Equipment used cable tool

(Churn drill, rotary or other)

Water Use: Domestic Municipal Stock Irrigation

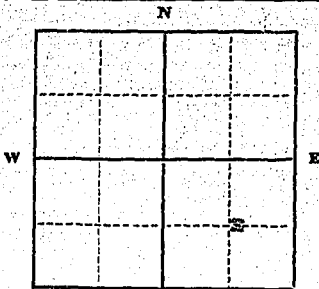
Industrial Drainage Other * Garden/Lawn

*Describe

USE: If used for irrigation, industrial, drainage or other. Explain, state number of acres and location or other data (i.e. Lot, Block and Addition).

ESTIMATED ANNUAL WITHDRAWAL 1,800,000 gal.

Size of Drilled Hole	Size and Weight of Casing	From (Feet)	To (Feet)	PERFORATIONS		
				Kind Size	From (Feet)	To (Feet)
<u>6"</u>	<u>6 5/8 18.97</u>	<u>41</u>	<u>25</u>	<u>2 1/2"</u>	<u>20</u>	<u>25</u>



Static water level 10 ft.*
 Pumping water level 20 ft.*
 at 40 gallons per minute,
 measured minutes after pumping
 began.

*Measured from ground level.
 Well developed by
 for hours.
 Power Pump HP
 Remarks: (Gravel packing, cementing,
 packers, type of shutoff)

SE SE S SE
NE 1/4 1/4 SE 1/4 SE 1/4
T N R. E
S W

INDICATE LOCATION OF WELL AND PLACE OF USE, IF POSSIBLE.
 EACH SMALL SQUARE REPRESENTS 40 ACRES.

Friggs Drilling Contractor

Driller's Signature
P.O. Box 108, Millon, Montana 59725

Driller's Address
148

LICENSE NO.

Show exact depth of bottom

Top of Ground		(Elev. above sea level)
From (Feet)	To (Feet)	
<u>0</u>	<u>4</u>	<u>topsoil</u>
<u>4</u>	<u>7</u>	<u>clay</u>
<u>7</u>	<u>25</u>	<u>gravel water</u>
<u>25</u>	<u>30</u>	<u>clay</u>
<u>no casing in hole</u>		
<u>25 ft.</u>		

48025

GW

Approved Stock Form—State Publishing Co., Helena, Montana—42234

30

File No. _____

T. 48 R. 6W, M.P.M.

DUPLICATE

County Madison

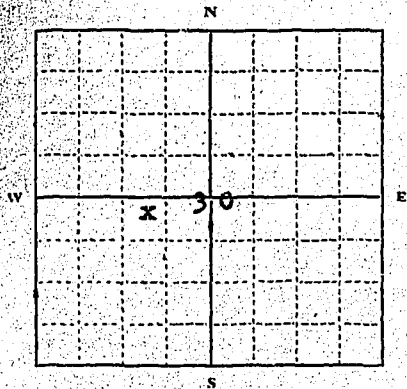
STATE OF MONTANA
ADMINISTRATOR OF GROUNDWATER CODE
OFFICE OF STATE ENGINEER

JAN 3 1964

Declaration of Vested Groundwater Rights ENGINEER

(Under Chapter 237, Montana Session Laws, 1961)

1. John and Rudolph Broksle, of Twin Bridges
(Name of Appropriator) (Address) (Town)
County of Madison State of Montana
have appropriated groundwater according to the Montana laws in effect prior to January 1, 1962, as follows:



NE 1/4 SW 1/4 Sec 30 T. 48 R. 6W

Indicate point of appropriation and place of use, if possible. Each small square represents 10 acres.

2. The beneficial use on which the claim is based Domestic and lawn irrigation.

3. Date or approximate date of earliest beneficial use; and how continuous the use has been 1946-47.

4. The amount of groundwater claimed (in miner's inches or gallons per minute) 30 gallons per minute.

5. If used for irrigation, give the acreage and description of the lands to which water has been applied and name of the owner thereof
NE 1/4 Sec. 30, Township 48., R. 6W,
John and Rudolph Broksle.

6. The means of withdrawing such water from the ground and the location of each well or other means of withdrawal
Electric Pump.

7. The date of commencement and completion of the construction of the well, wells, or other works for withdrawal of groundwater 1946-47.

8. The depth of water table 5 feet.

9. So far as it may be available, the type, size and depth of each well or the general specifications of any other works for the withdrawal of groundwater drilled well - 87 feet.

10. The estimated amount of groundwater withdrawn each year 500,000.

11. The log of formations encountered in the drilling of each well if available 5 feet dirt, 37 feet gravel and 40 feet clay and 5 feet gravel.

12. Such other information of a similar nature as may be useful in carrying out the policy of this act, including reference to book and page of any county record.

-0-

Signature of Owner Rudolph Broksle

Date December 31, 1963.

Three copies to be filed by the owner with the County Clerk and Recorder of the county in which the well is located.

Please answer all questions. If not applicable, so state, otherwise the form will be returned.

Original to the County Clerk and Recorder; Duplicate to the State Engineer; Triplicate to the Montana Bureau of Mines and Geology, and Quadruplicate for the Appropriator.

19895


28980
*John and Rudolph
Brooks*

RECORDERS OFFICE,
Madison Coun., Montana.

Filed Dec 31 1963

at 2:43 o'clock P.M.
Paul H. Beardsley
County Recorder

By _____
Fee \$2.00



C

31

File No.

T. 4S R. 6W

DUPLICATE

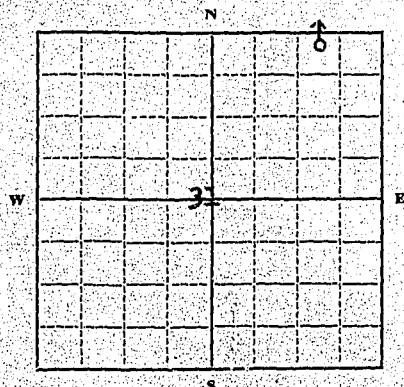
County Madison

STATE OF MONTANA
ADMINISTRATOR OF GROUNDWATER CODE
OFFICE OF STATE ENGINEER

JAN 3 1964

Declaration of Vested Groundwater Rights **Spring**
(Under Chapter 237, Montana Session Laws, 1961)

1. **John & Rudolph Broksle** of **Twin Bridges**
(Name of Appropriator) (Address) (Town)
County of **Madison** State of **Montana**
have appropriated groundwater according to the Montana laws in effect prior to January 1, 1962, as follows:



NE 1/4 NE 1/4 Sec 31 T. 4S. R. 6W.

Indicate point of appropriation and place of use, if possible. Each small square represents 10 acres.

2. The beneficial use on which the claim is based **stock water**

3. Date or approximate date of earliest beneficial use; and how continuous the use has been **1867-continuous use since that time**

4. The amount of groundwater claimed (in miner's inches or gallons per minute) **25-30 miners inches**

5. If used for irrigation, give the acreage and description of the lands to which water has been applied and name of the owner thereof **Not presently used for irrigation, but could be.**

6. The means of withdrawing such water from the ground and the location of each well or other means of withdrawal **Natural spring-gravity flow**

7. The date of commencement and completion of the construction of the well, wells, or other works for withdrawal of groundwater **-0-**

8. The depth of water table **4 to 5 feet**

9. So far as it may be available, the type, size and depth of each well or the general specifications of any other works for the withdrawal of groundwater **-0-**

10. The estimated amount of groundwater withdrawn each year **1,000,000 gal.**

11. The log of formations encountered in the drilling of each well if available **-0-**

12. Such other information of a similar nature as may be useful in carrying out the policy of this act, including reference to book and page of any county record **-0-**

Signature of Owner *Rudolph Broksle*

Date **December 31, 1963**

Three copies to be filed by the owner with the County Clerk and Recorder of the county in which the well is located.


Please answer all questions. If not applicable, so state, otherwise the form will be returned.

Original to the County Clerk and Recorder; duplicate to the State Engineer; Triplicate to the Montana Bureau of Mines and Geology, and Quadruplicate for the Appropriator.

19893

28978

*John and Rudolph
Bookle*



RECORDS SECTION
MADISON COUNTY, MONTANA

RECORDED & INDEXED
MADISON COUNTY, MONTANA

Filed Dec. 31 1963

at 2:40 o'clock P.m.
Charles R. Beardsley
County Recorder

By _____ Den. v
Fee \$2

FILE 96 NOTICE OF COMPLETION OF G.W. APP. BY MEA

MORRIS, Myron M.
49883

RECORDER'S OFFICE
Madison County, Montana

Filed 15 May 1973

at 11:55 o'clock A. M.

Jessamine P. Malcher
County Recorder

By Jessamine P. Malcher Deputy

Fee 2.00

Persons law of this State
shall be deemed to be
adversely affected by the
recording of this instrument
if it is not duly recorded
in the office of the County
Recorder.




Table with columns for recording details:

Book	Page	Date	Time
1543	150	May 15, 1973	11:55 AM

DUPLICATE NOTICE
This is a duplicate notice
of completion of G.W. app.
by Morris, Myron M. 49883
and is not to be recorded.
The original notice is
on file in the Recorder's
Office.

PLANNED NEIGHBORHOOD DEVELOPMENT

GW

Approved Stock Form—State Publishing Co., Helena, Montana—42234

31

File No.

T. 4 S. R. 6 W

DUPLICATE

County. Madison

STATE OF MONTANA
ADMINISTRATOR OF GROUNDWATER CODE
OFFICE OF STATE ENGINEER

RECEIVED
JAN 3 1963

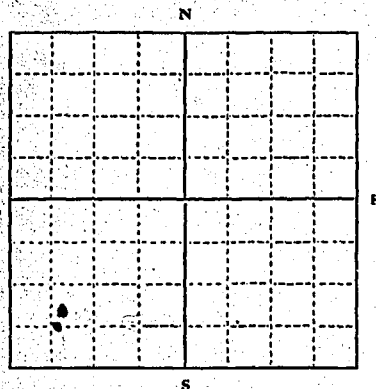
Declaration of Vested Groundwater Rights

(Under Chapter 237, Montana Session Laws, 1961)

STATE ENGINEER

1. Nara L. and Myron M. Morris of Twin Bridges,
(Name of Appropriator) (Address) (Town)

County of Madison State of Montana
have appropriated groundwater according to the Montana laws in effect prior to January 1, 1962, as follows:



S W 1/4 of Sec. 71 T. 4 S. R. 6 W

Indicate point of appropriation and place of use, if possible. Each small square represents 10 acres.

2. The beneficial use on which the claim is based Stock Water,
domestic water.

3. Date or approximate date of earliest beneficial use; and how continuous the use has been 1918
Steady use

4. The amount of groundwater claimed (in miner's inches or gallons per minute) 10 Gallons Each Well

5. If used for irrigation, give the acreage and description of the lands to which water has been applied and name of the owner thereof
None

6. The means of withdrawing such water from the ground and the location of each well or other means of withdrawal Electric Pump
one in dwelling one Milk Barn

7. The date of commencement and completion of the construction of the well, wells, or other works for withdrawal of groundwater 1918

8. The depth of water table 20 Feet Each Well

9. So far as it may be available, the type, size and depth of each well or the general specifications of any other works for the withdrawal of groundwater Shallow well 1 1/2 inch pipe
20 Feet deep Each Well

10. The estimated amount of groundwater withdrawn each year 250,000 Gallons For all Wells

11. The log of formations encountered in the drilling of each well if available not available

12. Such other information of a similar nature as may be useful in carrying out the policy of this act, including reference to book and page of any county record None

Signature of Owner Nara L. Morris

Date Dec. 31, 1963

Three copies to be filed by the owner with the County Clerk and Recorder of the county in which the well is located.

Please answer all questions. If not applicable, so state, otherwise the form will be returned.

Original to the County Clerk and Recorder; Duplicate to the State Engineer; Triplicate to the Montana Bureau of Mines and Geology, and Quadruplicate for the Appropriator.

19813


28894

*Novak and
Myron M. Morris*

RECORDS SECTION
MADISON COUNTY, MONTANA

RECORDED COPY TO BE MAINTAINED

RECORDED COPY TO BE MAINTAINED



RECORDED COPY TO BE MAINTAINED

RECORDER'S OFFICE,)
Madison County, Montana.) ss

Filed Dec. 31 1963

at 5:17 o'clock P. m.

Paul S. Bessley
County Recorder

By _____
Deputy

Fee \$ 2.00

RECORDED COPY TO BE MAINTAINED

RECORDED COPY TO BE MAINTAINED

31

File No.

T. 4S R. 6W, M.P.M.

DUPLICATE

County Madison

STATE OF MONTANA
ADMINISTRATOR OF GROUNDWATER CODE
OFFICE OF STATE ENGINEER

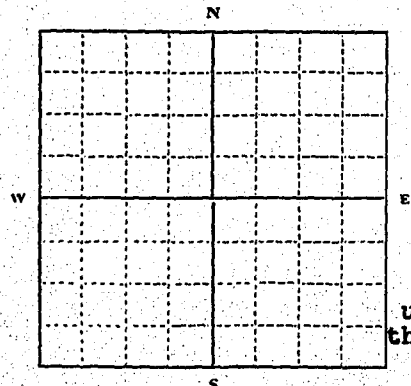
RECEIVED
DEC 30 1963
STATE ENGINEER

Declaration of Vested Groundwater Rights

(Under Chapter 237, Montana Session Laws, 1961)

I, Logan Smith, of Twin Bridges,
(Name of Appropriator) (Address) (Town)

County of Madison State of Montana
have appropriated groundwater according to the Montana laws in effect prior to January 1, 1962, as follows:



2. The beneficial use on which the claim is based subirrigation

3. Date or approximate date of earliest beneficial use; and how continuous the use has been 1870 and continuously since

4. The amount of groundwater claimed (in miner's inches or gallons per minute) The total subirrigation, i.e. all the underground water which subirrigates land owned by the undersigned.

5. If used for irrigation, give the acreage and description of the lands to which water has been applied and name of the owner thereof

~~xxxxxx~~ Sec. T. R. SE 1/4 of Section 31, SW 1/4 - S 1/4 NW 1/4 Section 32, T. 38. R. 6W
M.P.M. and 7 acres west of Highway in lot 1 and 8 acres
Indicate point of appropriation and place of use, if possible. Each small square represents 10 acres. in N 1/2 of lot 2 of section 5, and all of lots 1&2 and that part of lot 3 of Section 6, all in T. 4S, R. 6W,

6. The means of withdrawing such water from the ground and the location of each well or other means of withdrawal. used by subirrigation.

7. The date of commencement and completion of the construction of the well, wells, or other works for withdrawal of groundwater. 1870 commencement of use - continuously since

8. The depth of water table about 9 feet

9. So far as it may be available, the type, size and depth of each well or the general specifications of any other works for the withdrawal of groundwater. Natural subirrigation because of the vast amount of underground water.

10. The estimated amount of groundwater withdrawn each year. The entire underground content of water underlying said realty.

11. The log of formations encountered in the drilling of each well if available. 0

12. Such other information of a similar nature as may be useful in carrying out the policy of this act, including reference to book and page of any county record. 0

Signature of Owner Logan Smith
Walter Smith
Date December 23, 1963

Three copies to be filed by the owner with the County Clerk and Recorder of the county in which the well is located.

Please answer all questions. If not applicable, so state, otherwise the form will be returned.

Original to the County Clerk and Recorder; Duplicate to the State Engineer; Triplicate to the Montana Bureau of Mines and Geology, and Quadruplicate for the Appropriator.

15003

28452

Egan and Hazel Smith

RECORDED

STATE OF MONTANA
DEPARTMENT OF REVENUE
DIVISION OF TAXATION

DEPARTMENT OF LAND INVESTMENT

OFFICE OF THE CLERK

CLERK OF DISTRICT COURT

RECORDER'S OFFICE,
Madison County, Montana.

Filed *Dec. 26 1963*

10:07 o'clock P.M.
Charles J. [Signature]
County Recorder

Deputy

200

Vertical text on the right side of the page, possibly bleed-through or a separate column of text.

File No.

T. 4S R. 6W
Madison
County

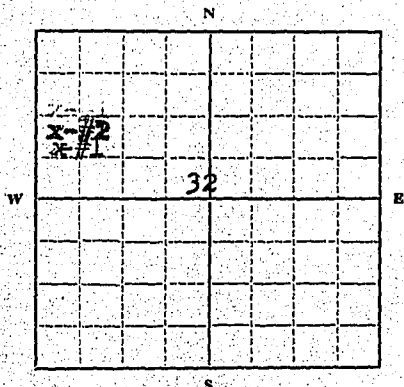
DUPLICATE

STATE OF MONTANA
ADMINISTRATOR OF GROUNDWATER CODE
OFFICE OF STATE ENGINEER

JAN 3 1964

Declaration of Vested Groundwater Rights ^{ENGINEERS}
(Under Chapter 237, Montana Session Laws, 1961)

1. John & Rudolph Broksle, of Twin Bridges
(Name of Appropriator) (Address) (Town)
County of Madison State of Montana
have appropriated groundwater according to the Montana laws in effect prior to January 1, 1962, as follows:



SW 1/4 NW 1/4 Sec. 32, T. 4S, R. 6W

Indicate point of appropriation and place of use, if possible. Each small square represents 10 acres.

- 2. The beneficial use of the water is Domestic & Lawn
as to #1 - Stock water as to #2. Could be
used for irrigating small acreage
- 3. Date or approximate date of earliest beneficial use; and how continuous the use has been. 1946 as to #1 - 1962 as to #2
- 4. The amount of groundwater claimed (in miner's inches or gallons per minute) 50 gal. per min. as to #1
30 gal. per min. as to #2
- 5. If used for irrigation, give the acreage and description of the lands to which water has been applied and name of the owner thereof SW 1/4 NW 1/4 Sec. 32, T. 4S, R. 6W - John & Rudolph Broksle
- 6. The means of withdrawing such water from the ground and the location of each well or other means of withdrawal Electric pumps - 6" casing.

- 7. The date of commencement and completion of the construction of the well, wells, or other works for withdrawal of groundwater 1946 as to #1 & 1962 as to #2
- 8. The depth of water table 18 feet
- 9. So far as it may be available, the type, size and depth of each well or the general specifications of any other works for the withdrawal of groundwater #1 - Drilled well - 37' deep
Drilled well - 37' deep
- 10. The estimated amount of groundwater withdrawn each year 500,000 gal. each well
- 11. The log of formations encountered in the drilling of each well if available Not available as to No. 1 - Clay & gravel to 7 feet & gravel to 37 feet as to No. 2.
- 12. Such other information of a similar nature as may be useful in carrying out the policy of this act, including reference to book and page of any county record.

Signature of Owner John J. Broksle
Date December 31, 1963

Three copies to be filed by the owner with the County Clerk and Recorder of the county in which the well is located.

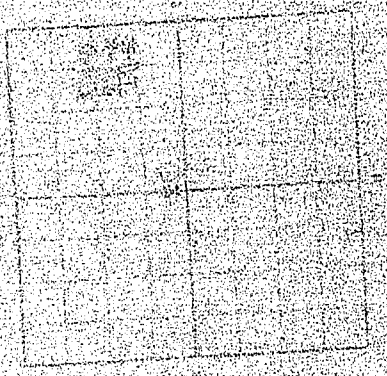
Please answer all questions. If not applicable, so state, otherwise the form will be returned.

Original to the County Clerk and Recorder; duplicate to the State Engineer; Triplicate to the Montana Bureau of Mines and Geology, and Quadruplicate for the Appropriator.

19894

28979

*John and Rudolph
Bookle*



RECORDER'S OFFICE,
Madison County, Montana.

Filed *Dec. 31* 19*63*

at *4:29* o'clock *P*.m.
Paul A. Beardsley
County Recorder

By _____ Deputy
Fee *2.00*

GW 2

File No.

DUPLICATE

Approved Stock Form—State Publishing Co., Helena, Montana—390.

RECEIVED
JAN 14 1963

T. 45 R. 6W

County

STATE ENGINEER
OFFICE OF STATE ENGINEER

RECEIVED
DEC 28 1962

Notice of Completion of Groundwater Appropriation by Means of Well

(Under Chapter 237, Montana Session Laws, 1961)

Owner John T. Brooksle Address Twin Bridges, Mont.

Driller Carl F. Hollensteiner Address Dillon, Mont.


Date of Notice of Appropriation of Groundwater *****

Date well started Nov. 8, 1962 Date Completed Nov. 9, 1962

Type of well Drilled Equipment Used Churn Drill
(dug, driven, bored or drilled) (Churn, drill, rotary or other)

Water Use: Domestic Municipal Other Irrigation
Industrial Drainage Stock

Indicate on the diagram the character and thickness of the different strata met with in drilling, such as soil, clay, shale, gravel, rock or sand, etc. Show depth at which water is encountered, thickness and character of water-bearing strata and height to which water rises in the well.



Top of Ground
(Elev. above sea level.....)


3' pit

hand dug to approx. 25'
back filled with clay
& gravel to 7'

gravel to 37'

finished @ 37'

Size of Drilled Hole	Size and Weight of Casing	From (Feet)	To (Feet)	PERFORATIONS		
				Kind Size	From (Feet)	To (Feet)
6"	6" O.D. Blk. 10.5 lb	6' pit	37	None		



NW 1/4 Sec. 32 T. 45 R. 6W

Indicate location of well and place of use, if possible. Each small square represents 10 acres.

Show exact depth of bottom.

Static Water Level for non-flowing Well..... 18' feet.

Shut-in Pressure for Flowing Well..... ***

Pumping Water Level..... 21 feet at 30 gal. per minute.

Discharge in gal. per min. of flowing well..... ***

How Tested bailer Length of Test 1 hr.

Remarks: (Gravel packing, cementing, packers, type of shutoff, location of place of use of groundwater if not at well, and any other similar pertinent information, including number of acres irrigated, if used for irrigation)

#9 Driller's License Number

Driller's Signature

This form to be prepared by driller, and three copies to be filed by the owner with the County Clerk and Recorder in the county in which the well is located.

Please answer all questions. If not applicable, so state, otherwise the form will be returned.

Original to the County Clerk and Recorder; duplicate to the State Engineer; Triplicate to the Montana Bureau of Mines and Geology and Quadruplicate for the Appropriator.

2913

26258

RECORDER'S OFFICE
Madison County, Montana

Filed Dec 12 1962

at 3:40 o'clock P.m.

By Paul S. [Signature]
County Recorder

Rep. S. [Signature] Deputy

RECORDED
INDEXED

Madison County
Recorder's Office

INDEXED
RECORDED
FILED
MADISON COUNTY, MONTANA
DEC 12 1962
P.M.
3:40

SEARCHED	INDEXED	SERIALIZED	FILED
<input type="checkbox"/>	<input type="checkbox"/>	<input type="checkbox"/>	<input type="checkbox"/>

STATE OF MONTANA
ADMINISTRATOR OF GROUNDWATER CODE
MONTANA WATER RESOURCES BOARD

MONTANA WATER RESOURCES BOARD
RECEIVED

County Medicine

**NOTICE OF COMPLETION OF GROUNDWATER
APPROPRIATION BY MEANS OF WELL**

Developed after January 1, 1962

JAN 18 1971

DRILLER'S LOG

Indicate the character, color, thickness of strata such as soil, clay, sand, gravel, shale, sandstone, etc. Show depth at which water is found and height to which water rises in well.

(Under Chapter 237 Montana Session Laws, 1961, as amended)

This form to be prepared by driller, and three copies to be filed by the owner with the County Clerk and Recorder in the county in which the well is located, last copy to be retained by driller. Please answer all questions. If not applicable, so state, otherwise the form may be returned.

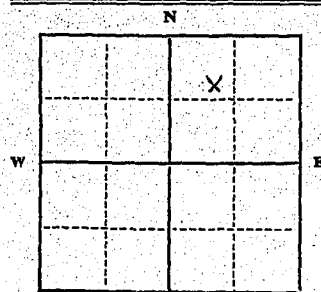
Owner Ezzy Hye
Address Idan Bridges
Fortess
Date well started 12/12/70
completed 12/11/70
Type of well drilled
Equipment used Cable Tool
Water Use: Domestic Municipal Stock Irrigation
Industrial Drainage Other Garden/Lawn

For Administrator's Use
File _____
GW 1 _____

*Describe _____
USE: If used for irrigation, industrial, drainage or other. Explain, state number of acres and location or other data (i.e. Lot, Block and Addition) _____

ESTIMATED ANNUAL WITHDRAWAL

Size of Drilled Hole	Size and Weight of Casing	From (Feet)	To (Feet)	PERFORATIONS		
				Kind Size	From (Feet)	To (Feet)
6"	8.57	0	161	1 1/2"	197	161



NW 1/4 NE 1/4 Sec. 33
T. 45 N R. 6 W E
S W

Static water level 95 ft. *
Pumping water level 20 ft. *
at gallons per minute,
measured minutes after pumping began.
*Measured from ground surface
Well developed by
for hours.
Power Pump HP
Remarks: (Gravel packing, cementing, packers, type of shutoff)

INDICATE LOCATION OF WELL AND PLACE OF USE, IF POSSIBLE. EACH SMALL SQUARE REPRESENTS 40 ACRES.

Driller's Signature Erigo Drilling Contractor

Driller's Address Box 1083 Billen, Montana 59725

LICENSE NO. _____

Top of Ground		(Elev. above sea level)
From (Feet)	To (Feet)	
0	5	soil & gravel
5	102	gravel
102	104	sandy clay & gravel
104	105	gravel (water)
105	158	sandy clay & gravel
158	161	gravel (water)
161		

Show exact depth of bottom

4804/6

RECEIVED

MAY 19 1972

County Madison

STATE OF MONTANA
ADMINISTRATOR OF GROUNDWATER CODE
MONTANA WATER RESOURCES BOARD
MONTANA DEPARTMENT OF NATURAL
RESOURCES AND CONSERVATION

NOTICE OF COMPLETION OF GROUNDWATER
APPROPRIATION BY MEANS OF WELL

Developed after January 1, 1962

(Under Chapter 237 Montana Session Laws, 1961, as amended)

This form to be prepared by driller, and three copies to be filed by the owner with the County Clerk and Recorder in the county in which the well is located, last copy to be retained by driller. Please answer all questions. If not applicable, so state, otherwise the form may be returned.

Owner John B. Sullivan

Address Star Route

Twin Bridges, Montana 59754

Date well started April 17-72

completed April 19-72

For Administrator's Use

File 47247 May 17, 1972

GW 1

Type of well Drilled

(Dug, driven, bored or drilled)

Equipment used Churn Drill

(Churn drill, rotary or other)

Water Use: Domestic Municipal Stock Irrigation

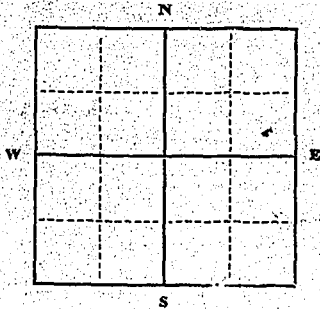
Industrial Drainage Other * Garden/Lawn

*Describe

USE: If used for irrigation, industrial, drainage or other. Explain, state number of acres and location or other data (i.e. Lot, Block and Addition).

ESTIMATED ANNUAL WITHDRAWAL

Size of Drilled Hole	Size and Weight of Casing	From (Feet)	To (Feet)	PERFORATIONS		
				Kind Size	From (Feet)	To (Feet)
6"	6 5/8" od x .250	1'6"+	132'	cutting torch	126'	131'



Static water level 90 ft.*
Pumping water level 45 ft.*
at 45 gallons per minute,
measured minutes after pumping
began.

*Measured from ground level.
Well developed by bailing
for two hours.
Power Pump HP
Remarks: (Gravel packing, cementing,
packers, type of shutoff)

SE 1/4 NE 1/4 Sec. 33

T. N. R. E.
4 S 6 W

INDICATE LOCATION OF WELL AND PLACE OF USE, IF POSSIBLE. EACH SMALL SQUARE REPRESENTS 40 ACRES.

Driller's Signature O'Keefe Contracting Company

Driller's Address W. F. Kestfield
2804 Harvard Ave.

Butte, Montana 59701

LICENSE NO. 8

DRILLER'S LOG

Indicate the character, color, thickness of strata such as soil, clay, sand, gravel, shale, sandstone, etc. Show depth at which water is found and height to which water rises in well.

Top of Ground		(Elev. above sea level)
From (Feet)	To (Feet)	
0'	2'	top soil
2'	50'	gravel with clay seams
50'	102'	clay and gravel
102'	118'	muddy sand-seepage sandstone
118'	126'	sandy clay w/ rocks
126'	132'	shale sand-water

132' Show exact depth of bottom

50,422

File No. _____

T. 4S R. 6W

TRIPPLICATE

County Madison

STATE OF MONTANA
ADMINISTRATOR OF GROUNDWATER CODE
OFFICE OF STATE ENGINEER

Top of Ground
(Elev. above sea level 5000)

Notice of Completion of Groundwater
Appropriation by Means of Well

(Under Chapter 237, Montana Session Laws, 1961)

STATE WATER CONSERVATION BOARD

JUN 7 1966

Owner Donald A. Hansen Address Twin Bridges, Mont

Driller Emmett O'Keefe Address Dillon, Montana

Date of Notice of Appropriation of Groundwater March 3, 1966

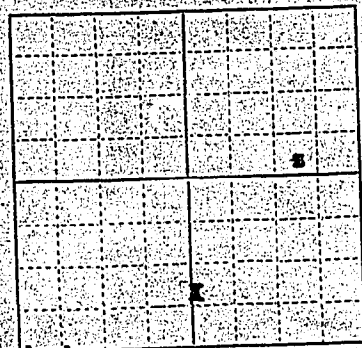
Date well started 12/15/65 Date Completed 12/29/65

Type of well drilled Equipment Used churn
(dug, driven, bored or drilled) (Churn, drill, rotary or other)

Water Use: Domestic Municipal Other Irrigation
Industrial Drainage Stock

Indicate on the diagram the character and thickness of the different strata met with in drilling, such as soil, clay, shale, gravel, rock or sand, etc. Show depth at which water is encountered, thickness and character of water-bearing strata and height to which water rises in the well.

Size of Drilled Hole	Size and Weight of Casing	From (Feet)	To (Feet)	PERFORATIONS		
				Kind Size	From (Feet)	To (Feet)
6in	6 in					



1/4 Sec 35 T4S R6W

Indicate locat n of well and place of use, if possible. Each small square represents 10 acres.

Show exact depth of bottom.

Static Water Level for non-flowing Well _____ feet

Shut-in Pressure for Flowing Well _____

Pumping Water Level 340 feet at 15 gal. per minute

Discharge in gal. per min. of flowing well 15 gal per minute

How Tested with tank Length of Test 8 hours

Remarks: (Gravel packing, cementing, packers, type of shutoff, location of place of use of groundwater if not at well, and any other similar pertinent information, including number of acres irrigated, if used for irrigation) at well

W.B.
Driller's License Number

Emmett O'Keefe
Driller's Signature

This form to be prepared by driller, and three copies to be filed by the owner with the County Clerk and Recorder in the county in which the well is located.

Please answer all questions. If not applicable, so state, otherwise the form will be returned.

Original to the County Clerk and Recorder; duplicate to the State Engineer; Triplicate to the Montana Bureau of Mines and Geology and Quadruplicate for the Appropriator.

County Madison Twp. 4 S Rge. 5 W

Sec.	Name of Appropriator	Type of Form	County File No.	Remarks
10	Marsh Vernon W	12 W 4	28724	
10	Marsh Vernon W	12 W 3	28723	
11	Meal R. B.	12 W 2		
4 ⁵	Wislaw James P. Estate	12 W 4	29047	
4 ⁵	Foster Loria	12 W 4	28426	
14	Schultz Bros. Ranch	12 W 3	28329	
14	Schultz Bros. Ranch	12 W 4	28325	
14	Schultz Bros. Ranch	12 W 3	28327	
15	Foster Loria	12 W 4	28431	
15	Marsh Vernon W.	12 W 4	28725	
15	Rule Edith A.	12 W 3	45102	
16	Shipp Jan A.	12 W 4	28988	
16	Platt Joseph A.	12 W 4	2911-A	
17	Maltich Larry	12 W 2	48641	
17	Maltich Brothers	12 W 4	29080	
17	Rule Larry	12 W 2	42696	
18	Brooks George	12 W 2	50184	
18	Brooks George C.	12 W 4		
18	Hanson James	12 W 2	35445	
19	Carey Brothers	12 W 3	42534	
19	Carey Brothers	12 W 4	29021	
20	Carey Brothers	12 W 4	29022	
20	Stine Harry C.	12 W 2	31932	
21	Banks W. E.	12 W 2	49953	
21	Hugh Betty H.	12 W 4	29060	
21	Ladd Richard L.	12 W 4	28395	
21	Wentz John D. Sr.	12 W 4	29009	
22	Wittell Mildred	12 W 4	29077	
22	Foster Loria	12 W 4	28430	
22	Graver George	12 W 4	29098	
22	Schultz Lester	12 W 3	28322	
23	Foster Loria	12 W 4	28425	
2 ³ 24	Marsh Ted	12 W 3	28706	
23	Roehr Louis H.	12 W 4	29082	
24	Doy Laine Jr.	12 W 2	29400	
24	Flynn W. R.	12 W 4	28491	
24	Funk Kenneth	12 W 2	50320	
24	Funk Kenneth and Funk Virginia	12 W 4	28728	
24	Funk Kenneth and Funk Virginia	12 W 3	28729	
24	Halse H. H.	12 W 4	28349	
24	Wilson Thomas C. & Wilson Hellet	12 W 4	28404	

Sec.	Name of Appropriator	Type of Form	County File No.	Remarks
24	Wilson Thomas C. + Wilson Nellie T	2 W 4	26552	
25	Ellinghouse Albert + Ellinghouse Edna	2 W 4	28733	
25	Ellinghouse Bert	2 W 2	49205	
25	Funk Willis	2 W 3	26311	
26	Halse H. H.	2 W 4	28345	
25	Jackson Leslie	2 W 2	47525	
25	Maral Harry	2 W 4	24159	
25	Webb Georgia E	2 W 4	28938	
25	Wilson Larry	2 W 2	24709	
26	Baker Eugene	2 W 2	48002	
26	Lock Bernice M.	2 W 3	50190	
26	Ellinghouse Bert	2 W 2	49204	
26	Funk Pearl Mrs	2 W 4	26312	
26	George Guy D.	2 W 2	39406	
26	Halse H. H.	2 W 4	28348	
26	Halse Kenneth	2 W 2	26445	
26	Halladay Jean A.	2 W 2	49882	
26	Krause George C. + Johansen Richard E	2 W 2	26050	
26	Lueck Lena	2 W 4	28301	
26	Schone Hazel B.	2 W 4	28766	
26	Schuly Bros. Ranch	2 W 3	28328	
26	Shaffer Stella	2 W 2	38160	
26	Town of Slindan	2 W 2		
26	Talbot Alfred + Talbot Charles	2 W 4	26444	
26	Talar Jane L	2 W 4	28736	
26	Trafft H W and Trafft Hermita	2 W 3	28788	
26	Woodward Clarence F	2 W 4	28244	
26	Woodward Clarence F	2 W 4	28245	
26	Woodward Lester	2 W 4	28246	
27	Burdell James Mrs	2 W 4	28887	
27	Carey Dorothy M.	2 W 4	29023	
27	Clew Lawrence	2 W 4	28948	
27	Hedges Dallis D. + Hedges Nellie C	2 W 4	28828-A	
27	Simonsen Jew	2 W 4	28793	
27	Smith Raymond	2 W 4	27142	
-	Swagger, Warren M. Jr.	4	28838	

File No.

T. 4^S R. 5^W 10
County Madison

DUPLICATE

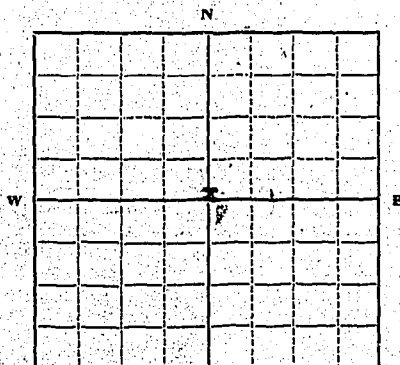
STATE OF MONTANA
ADMINISTRATOR OF GROUNDWATER CODE
OFFICE OF STATE ENGINEER

R
JAN 2 1964

Declaration of Vested Groundwater Rights ENGINEER

(Under Chapter 237, Montana Session Laws, 1961)

1. Vernon W. Marsh, of Sheridan
(Name of Appropriator) (Address) (Town)
County of Madison State of Montana
have appropriated groundwater according to the Montana laws in effect prior to January 1, 1962, as follows:



approx. center
1/4 Sec. 10 T. 45 R. 5W

Indicate point of appropriation and place of use, if possible. Each small square represents 10 acres.

2. The beneficial use on which the claim is based.....
domestic use

3. Date or approximate date of earliest beneficial use; and how continuous the use has been.....
1910

4. The amount of groundwater claimed (in miner's inches or gallons per minute).....
6 gal. per minute

5. If used for irrigation, give the acreage and description of the lands to which water has been applied and name of the owner thereof.....

6. The means of withdrawing such water from the ground and the location of each well or other means of withdrawal.....
hand pump

7. The date of commencement and completion of the construction of the well, wells, or other works for withdrawal of groundwater.....
dug well in 1910 approx. and drilled well 1936

8. The depth of water table.....
33 ft.

9. So far as it may be available, the type, size and depth of each well or the general specifications of any other works for the withdrawal of groundwater.....
dug well and drilled well in 1936
Well is approx. 40 ft. hand pump

10. The estimated amount of groundwater withdrawn each year.....
100,000 gallons per yr.

11. The log of formations encountered in the drilling of each well if available.....
none available

12. Such other information of a similar nature as may be useful in carrying out the policy of this act, including reference to book and page of any county record.....
Well is located on and water used on lands described in deed book 163, page 149, records of Madison Co., Mont.

Signature of Owner..... Vernon W. Marsh

Date.....
Dec. 30, 1963

Three copies to be filed by the owner with the County Clerk and Recorder of the county in which the well is located.

Please answer all questions. If not applicable, so state, otherwise the form will be returned.

Original to the County Clerk and Recorder; duplicate to the State Engineer; Triplicate to the Montana Bureau of Mines and Geology, and Quadruplicate for the Appropriator.

17598

28724

Vernon D. Murch



RECORDER'S OFFICE
Madison County, Montana

Filed *Dec 30* 19*63*

at *3:47* o'clock *P*.m

Vernon D. Murch
County Recorder

by _____ Deputy

Fee \$ *2.00*

File No.....

T 4S R 5W

DUPLICATE

County **Madison**
RECEIVED
JAN 2 1964

STATE OF MONTANA
ADMINISTRATOR OF GROUNDWATER CODE
OFFICE OF STATE ENGINEER

STATE ENGINEER

**Notice of Completion of Groundwater Appropriation
Without Well**

(Under Chapter 237 Montana Session Laws, 1961)

Date of Appropriation of Groundwater... **Natural Spring**


Owner... **Vernon W. Marsh** Address... **Sheridan, Mont.**

Contractor (if any).....
Address of Contractor... **Koaton Estate**

Date Started..... Date Completed.....

Describe means of obtaining groundwater without a well "as by sub-irrigation and other natural processes". Include depth to water when applicable.....

Natural Spring



1/4 of center
Sec 10 T 4S R 5W

Indicate point of appropriation and place of use, if possible.

15 inches

Quantity of water developed and used with explanation of method used to measure or estimate such amount. If use is intermittent estimate approximate lengths of periods of use.....

year around

Signature of Owner... *Vernon W. Marsh*
Date... **12-30-63**

This form to be prepared by contractor (if any), otherwise by the owner.

Three copies of this notice are to be filed with the County Clerk and Recorder of the county in which the works are located.

Please answer all questions. If not applicable, so state, otherwise the form will be returned.

Original to the County Clerk and Recorder; duplicate to the State Engineer; Triplicate to the Montana Bureau of Mines and Geology and Quadruplicate for the Appropriator.

28723

Vernon D. Marsh

Madison County, Montana

Filed *Dec. 30* 19*69*

at *3:41* o'clock *P* m

Charles D. Brantley
County Recorder

By _____ Denial

Fee \$ *2.00*

C

File No.

MONTANA WATER RESOURCES BOARD

T. 4S R. 5N

DUPLICATE

RECEIVED

County Madison

SEP 28 1967 STATE OF MONTANA
ADMINISTRATOR OF GROUNDWATER CODE
OFFICE OF STATE ENGINEER

Top of Ground
(Elev. above sea level 5700)

Notice of Completion of Groundwater Appropriation by Means of Well

(Under Chapter 237, Montana Session Laws, 1961)

Overburden

Owner R. B. Neal Address Sheridan Montana

Clay

Driller S. & K. Co. Address Alder Montana

28

Date of Notice of Appropriation of Groundwater

Clay with sand Seams Water

Date well started 5/30/67 Date Completed 6/5/67


59

Type of well Drilled Equipment Used Churndrill
(dug, driven, bored or drilled) (Churn, drill, rotary or other)

Water Use: Domestic Municipal Other Irrigation
Industrial Drainage Stock

Indicate on the diagram the character and thickness of the different strata met with in drilling, such as soil, clay, shale, gravel, rock or sand, etc. Show depth at which water is encountered, thickness and character of water-bearing strata and height to which water rises in the well.

Size of Drilled Hole	Size and Weight of Casing	From (Feet)	To (Feet)	PERFORATIONS		
				Kind Size	From (Feet)	To (Feet)
6 Inch	17lb.	0	39	Slits	28	39



34 SW Sec. 11 T. 4S R. 5N
Indicate location of well and place of use, if possible. Each small square represents 10 acres.

39

Show exact depth of bottom.

Static Water Level for non-flowing Well 10 feet.

Shut-in Pressure for Flowing Well

Pumping Water Level 18 feet at 12 gal. per minute.

Discharge in gal. per min. of flowing well

How Tested Bailer Length of Test 30 minutes

Remarks: (Gravel packing, cementing, packers, type of shutoff, location of place of use of groundwater if not at well, and any other similar pertinent information, including number of acres irrigated, if used for irrigation)

93

Driller's License Number

J. J. Kerholiet
Driller's Signature

This form to be prepared by driller, and three copies to be filed by the owner with the County Clerk and Recorder in the county in which the well is located.

Please answer all questions. If not applicable, so state, otherwise the form will be returned.

Original to the County Clerk and Recorder; duplicate to the State Engineer; Triplicate to the Montana Bureau of Mines and Geology and Quadruplicate for the Appropriator.

42,348

File No.

T4S R. 5W, M.P.M.

DUPLICATE

STATE OF MONTANA
ADMINISTRATOR OF GROUNDWATER CODE
OFFICE OF STATE ENGINEER

RECEIVED
County Madison
JAN 6 1964

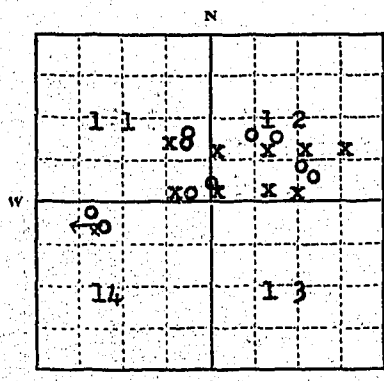
STATE ENGINEER

Declaration of Vested Groundwater Rights

(Under Chapter 237, Montana Session Laws, 1961)

1. Estate of James P. Winslow, of Sheridan (Name of Appropriator) (Address) (Town)

County of Madison State of Montana have appropriated groundwater according to the Montana laws in effect prior to January 1, 1962, as follows:



- 2. The beneficial use on which the claim is based on appropriations for irrigation, stock water and domestic use.
- 3. Date or approximate date of earliest beneficial use; and how continuous the use has been 1866 as to one spring on 2 wells & subirrigation in E 1/2 of SE 1/4 of Sec. 11, T.4S., R.5W., 1833 as to two springs and three wells in the S 1/2 of Section 12 owned by said Estate; (Cont. on back)
- 4. The amount of groundwater claimed (in miner's inches or gallons per minute) The total flow of said springs and wells as required by the estate and its predecessor.

Indicate point of appropriation and place of use, if possible. Each small square represents 10 acres.
40

- 5. If used for irrigation, give the acreage and description of the lands to which water has been applied and name of the owner thereof
Land below the several springs irrigated thereby to the extent of 25 years. Subirrigation irrigates about 25 additional acres 10 acres are subirrigated NE 1/4 NW 1/4 of Sec. 14, T.4S., R.5W., M.P.M. & spring irrigates 5 acres more.
- 6. The means of withdrawing such water from the ground and the location of each well or other means of withdrawal Springs are collected in streams which are tapped for irrigation. Cattle drink from springs and streams. Well water all drawn by power pumps.

- 7. The date of commencement and completion of the construction of the well, wells, or other works for withdrawal of groundwater. Commenced and completed in years set up in paragraph 3.
- 8. The depth of water table. variable.
- 9. So far as it may be available, the type, size and depth of each well or the general specifications of any other works for the withdrawal of groundwater. Well in NE 1/4 SE 1/4 T.4S., R.5W., M.P.M. is 180 feet deep 6 inch case two pipes 1 1/2 inches each to water attached to power pump. All other wells 50 feet deep, stone-walled with pipe for withdrawal. Means adequate in size to supply all needs above specified. Well in NE 1/4 NW 1/4 is 75 feet deep and is a drilled well, casing 8 inches, pipe 2 inch.
- 10. The estimated amount of groundwater withdrawn each year The total flow in each case.
- 11. The log of formations encountered in the drilling of each well if available. -0-
- 12. Such other information of a similar nature as may be useful in carrying out the policy of this act, including reference to book and page of any county record. The plat above set forth is modified and four sections shown thereon for the sake of convenience.

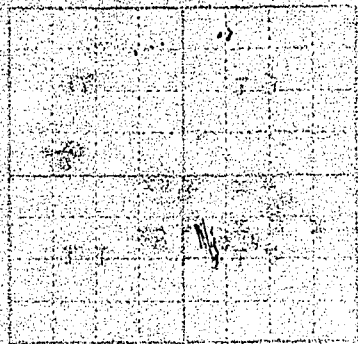
Signature of Owner
Executor, Last Will and Testament of James P. Winslow, Deceased. Date December 30th, 1963.

Three copies to be filed by the owner with the County Clerk and Recorder of the county in which the well is located.
Please answer all questions. If not applicable, so state, otherwise the form will be returned.

Original to the County Clerk and Recorder; Duplicate to the State Engineer; Triplicate to the Montana Bureau of Mines and Geology, and Quadruplicate for the Appropriator. 24700

No. 3 Continued;

spring and drilled well in NE $\frac{1}{4}$ NW of section 14; all in Township 4 South, Range 5 West, Montana Principal Meridian.



29117
James P. Kinslow
Estate of

RECORDERS OFFICE,
Madison County, Montana.

Filed Dec. 31 1963

at 3:57 o'clock P.M.
Charles D. [Signature]
County Recorder

By [Signature] Deputy
Fee \$2

File No.

T. 4S R. 5W M.P.M. ²⁴/₂₃

DUPLICATE

County Madison

STATE OF MONTANA
ADMINISTRATOR OF GROUNDWATER CODE
OFFICE OF STATE ENGINEER

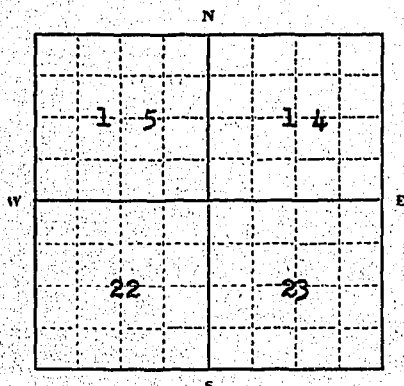
RECEIVED
DEC 30 1963

Declaration of Vested Groundwater Rights

(Under Chapter 237, Montana Session Laws, 1961)

STATE ENGINEER

1. Tonia Foster, of Shoridan,
(Name of Appropriator) (Address) (Town)
County of Madison State of Montana
have appropriated groundwater according to the Montana laws in effect prior to January 1, 1962, as follows:



2. The beneficial use on which the claim is based on use as irri-
gation water.

3. Date or approximate date of earliest beneficial use; and how continu-
ous the use has been May 1869 continuously since.

4. The amount of groundwater claimed (in miner's inches or gallons
per minute) 75 miners inches, s.m. per second of
time continuous flow.

5. If used for irrigation, give the acreage and description of the lands
to which water has been applied and name of the owner thereof
The subsurface over flow of water collecting
in and flowing from sections 14 and 23, T. 4S,
R. 5W, MPM to and upon section 15 & 22 said Township
and range and irrigating at least 100 acres of ground
therein.

6. The means of withdrawing such water from the ground and the loca-
tion of each well or other means of withdrawal said water ac-
cumulates in ditches owned by the undersigned in said sections 14 & 23, said
Township and range and is transported thereby to and upon said lands in said
sections 15 and 22, said Township and range.

Indicate point of appropriation
and place of use, if possible. Each
small square represents 10 acres.

7. The date of commencement and completion of the construction of the well, wells, or other works for with-
drawal of groundwater May 1869 commenced and concluded.

8. The depth of water table -0-

9. So far as it may be available, the type, size and depth of each well or the general specifications of any other
works for the withdrawal of groundwater -0-

10. The estimated amount of groundwater withdrawn each year -0-

11. The log of formations encountered in the drilling of each well if available -0-

12. Such other information of a similar nature as may be useful in carrying out the policy of this act, including
reference to book and page of any county record -0-

Signature of Owner Tonia Foster

Date December 24, 1963.

Three copies to be filed by the owner with the County Clerk and Recorder of the county in which the well is located.

Please answer all questions. If not applicable, so state, otherwise the form will be returned.

Original to the County Clerk and Recorder; Duplicate to the State Engineer; Triplicate to the Montana Bureau of
Mines and Geology, and Quadruplicate for the Appropriator.

28426

Tonia Coates

DEPARTMENT OF REVENUE
STATE OF MONTANA


Division of Motor Vehicle Registration

RECORDING OFFICE
Madison County, Montana.

Filed Dec 21 1967

at 9:30 o'clock A m
Paul A. Beardsley
County Recorder

by 2/10



Vertical text on the right side of the document, likely bleed-through from the reverse side. It includes phrases such as "I hereby certify that the above is a true and correct copy of the original as filed in my office on this date." and "Notary Public for the State of Montana." followed by a signature and name.

gws

File No.

DUPLICATE

T. 45 R. 5

County Mad-

RECEIVED
DEC 23 1963

STATE OF MONTANA
ADMINISTRATOR OF GROUNDWATER CODE
OFFICE OF STATE ENGINEER

STATE ENGINEER

Notice of Completion of Groundwater Appropriation Without Well

(Under Chapter 237 Montana Session Laws, 1961)

Date of Appropriation of Groundwater 1948


Owner Schulz Bros. Ranch Address Sheridan, Mont.

Contractor (if any)

Address of Contractor

Date Started Date Completed

Describe means of obtaining groundwater without a well "as by sub-irrigation and other natural processes" Include depth to water when applicable springs



SW 1/4 Sec 14 T45 R5W

Indicate point of appropriation and place of use, if possible.

Quantity of water developed and used with explanation of method used to measure or estimate such amount. If use is intermittent estimate approximate lengths of periods of use

10 miners inches stock water

Signature of Owner By Schulz Bros. Ranch

Date Dec. 18, 1963

This form to be prepared by contractor (if any), otherwise by the owner.

Three copies of this notice are to be filed with the County Clerk and Recorder of the county in which the works are located.

Please answer all questions. If not applicable, so state, otherwise the form will be returned.

Original to the County Clerk and Recorder; duplicate to the State Engineer; Triplicate to the School of Mines and Quadruplicate for the Appropriator.

11612

28329

Schubert Bros Ranch

28329

RECORDER'S OFFICE
Madison County, Montana

Filed December 20 1963

at 9:19 o'clock AM

Paul H. Schaubert
County Recorder

By _____

Fee \$ 2.00

File No.

T. 4S R. 5W
County Madison

DUPLICATE

STATE OF MONTANA
ADMINISTRATOR OF GROUNDWATER CODE
OFFICE OF STATE ENGINEER

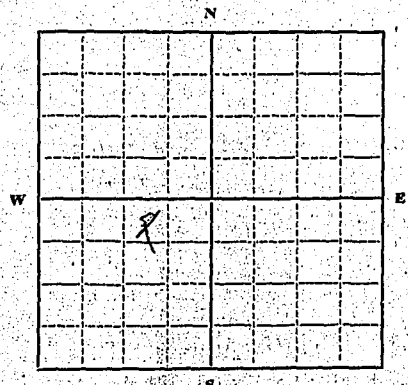
RECEIVED
DEC 23 1963

Declaration of Vested Groundwater Rights

(Under Chapter 237, Montana Session Laws, 1961)

STATE ENGINEER

1. Schulz Bros. Ranch of Sheridan
(Name of Appropriator) (Address) (Town)
County of Madison State of Montana
have appropriated groundwater according to the Montana laws in effect prior to January 1, 1962, as follows:



SW 1/4 Sec. 14 T4S R. 5W

Indicate point of appropriation and place of use, if possible. Each small square represents 10 acres.

2. The beneficial use on which the claim is based: domestic

3. Date or approximate date of earliest beneficial use; and how continuous the use has been: 1870-continuous

4. The amount of groundwater claimed (in miner's inches or gallons per minute): 5 inches

5. If used for irrigation, give the acreage and description of the lands to which water has been applied and name of the owner thereof

6. The means of withdrawing such water from the ground and the location of each well or other means of withdrawal: 2" pipe and electric pump

7. The date of commencement and completion of the construction of the well, wells, or other works for withdrawal of groundwater: 1870

8. The depth of water table: 50 feet

9. So far as it may be available, the type, size and depth of each well or the general specifications of any other works for the withdrawal of groundwater: Well is fifty feet (approx.) deep.

10. The estimated amount of groundwater withdrawn each year: continuous

11. The log of formations encountered in the drilling of each well if available: not available

12. Such other information of a similar nature as may be useful in carrying out the policy of this act, including reference to book and page of any county record.

Schulz Bros. Ranch

Signature of Owner By Pres.

Date Dec. 18, 1963

Three copies to be filed by the owner with the County Clerk and Recorder of the county in which the well is located.

Please answer all questions. If not applicable, so state, otherwise the form will be returned.

Original to the County Clerk and Recorder; duplicate to the State Engineer; Triplicate to the Montana Bureau of Mines and Geology, and Quadruplicate for the Appropriator.


28325

9

PLAT 1572

DEPARTMENT OF AGRICULTURE
COMMISSIONER OF LANDS AND MINES
OFFICE OF LAND SURVEYS

SECTION OF LAND SURVEY



RECORDER'S OFFICE,
Madison County, Montana.

Filed Dec. 20 1963

at 9:15 o'clock a.m.

Donald R. Beardsley
County Recorder

by [Signature] Deputy

Fee \$ 2.00



DEPUTY

GW 3

File No.

DUPLICATE

T. ⁴⁵ R. ^{5w} ¹⁴

County

RECEIVED
DEC 23 1963

STATE ENGINEER

STATE OF MONTANA
ADMINISTRATOR OF GROUNDWATER CODE
OFFICE OF STATE ENGINEER

Notice of Completion of Groundwater Appropriation Without Well

(Under Chapter 237 Montana Session Laws, 1961)

Date of Appropriation of Groundwater 1870


Owner Schulz Bros. Ranch Address Sheridan, Mont.

Contractor (if any)

Address of Contractor

Date Started Date Completed

Describe means of obtaining groundwater without a well "as by sub-irrigation and other natural processes". Include depth to water when applicable. springs



SE 1/4 Sec. 14 T. 4S R. 5W

Indicate point of appropriation and place of use, if possible.

Quantity of water developed and used with explanation of method used to measure or estimate such amount. If use is intermittent estimate approximate lengths of periods of use.

10 minara inches

stock water and irrigation

Schulz Bros. Ranch

Signature of Owner By

Pres.

Date Dec. 18, 1963

This form to be prepared by contractor (if any), otherwise by the owner.

Three copies of this notice are to be filed with the County Clerk and Recorder of the county in which the works are located.

Please answer all questions. If not applicable, so state, otherwise the form will be returned.

Original to the County Clerk and Recorder; duplicate to the State Engineer; Triplicate to the School of Mines and Quadruplicate for the Appropriator.

11610

Schultz Bros Ranch

28327

28327

RECORDER'S OFFICE,
Madison County, Montana.

Filed Dec 20 1963

at _____ o'clock _____ m.
[Signature]
County Recorder

by _____ Deputy

[Signature]

RECEIVED

File No.

T. 4S R. 5W, M.P.M.

DUPLICATE

County—Madison

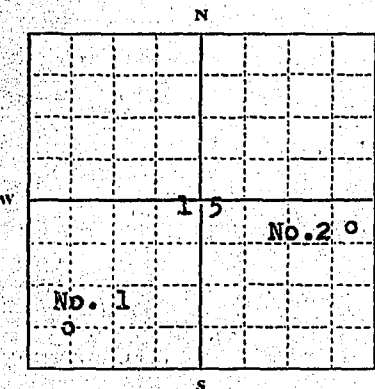
STATE OF MONTANA
ADMINISTRATOR OF GROUNDWATER CODE
OFFICE OF STATE ENGINEER

RECEIVED
DEC 30 1963
STATE ENGINEER

Declaration of Vested Groundwater Rights

(Under Chapter 237, Montana Session Laws, 1961)

I, Tonia Foster, of Sheridan (Name of Appropriator) (Address) (Town)
County of Madison State of Montana
have appropriated groundwater according to the Montana laws in effect prior to January 1, 1962, as follows:



2. The beneficial use on which the claim is based is stockwater and domestic use.

3. Date or approximate date of earliest beneficial use; and how continuous the use has been. Well No. 1 earliest use February 9th, 1961; well No. 2 earliest use 1921. Continuously since.

4. The amount of groundwater claimed (in miner's inches or gallons per minute). Well No. 1 produces 900 gallons per hour; well No. 2 produces 2000 gallons per hour.

5. If used for irrigation, give the acreage and description of the lands to which water has been applied and name of the owner thereof
0

~~xxxxxx~~ Sec. 15 T. 4S R. 5W, M.P.M.
Indicate point of appropriation and place of use, if possible. Each small square represents 10 acres.

6. The means of withdrawing such water from the ground and the location of each well or other means of withdrawal. Electric pump

well No. 2, Well No. 1 located SW1/4 Section 15; and well No. 2 is located in NE1/4SE1/4 of said section 15, T. both in 4S R. 5W, M.P.M.

7. The date of commencement and completion of the construction of the well, wells, or other works for withdrawal of groundwater. Well No. 1 started February 2, completed February 9, 1961. Well No. 2 commenced and completed in 1921.

8. The depth of water table. well No. 1 eighteen feet from surface; well no. 2, 12 feet from surface.

9. So far as it may be available, the type, size and depth of each well or the general specifications of any other works for the withdrawal of groundwater. Well No. 1, 6 inch casing, piped sized 1 inch. Well No. 2, is a dug well pipe sized 1 1/2 inch.

10. The estimated amount of groundwater withdrawn each year. Total capacity to extent of needs as to each well.

11. The log of formations encountered in the drilling of each well if available. log may be of record.

12. Such other information of a similar nature as may be useful in carrying out the policy of this act, including reference to book and page of any county record. 0

Signature of Owner Tonia Foster

Date December 24, 1963.

Three copies to be filed by the owner with the County Clerk and Recorder of the county in which the well is located.

Please answer all questions. If not applicable, so state, otherwise the form will be returned.

Original to the County Clerk and Recorder; Duplicate to the State Engineer; Triplicate to the Montana Bureau of Mines and Geology, and Quadruplicate for the Appropriator.

28431

Tonia Oates


REC'D. CLERK'S OFFICE
Madison County, Montana

Filed *Dec 26* 19*65*

at *9:42* o'clock *9* n
[Signature]
County Recorder

By *[Signature]* Deputy

2000



ASSIGNMENT TO MARINE
MADISON COUNTY, MONTANA
ORIGINAL FILED NO. 28431

RECORDS SECTION

RECEIVED
MADISON COUNTY, MONTANA
DEC 26 1965

THIS DOCUMENT IS NOT TO BE DISTRIBUTED OUTSIDE THE COUNTY OF MADISON, MONTANA. IT IS THE PROPERTY OF THE COUNTY OF MADISON AND IS TO BE RETURNED TO THE COUNTY CLERK'S OFFICE UPON REQUEST.

File No.

DUPLICATE

STATE OF MONTANA
ADMINISTRATOR OF GROUNDWATER CODE
OFFICE OF STATE ENGINEER

T. 45 R. 5W
County ~~Madison~~
D
R
JAN 2 1964

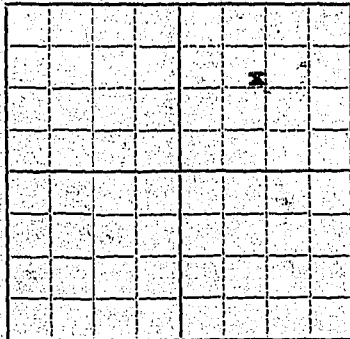
Declaration of Vested Groundwater Rights

STATE ENGINEER

(Under Chapter 237, Montana Session Laws, 1961)

Vernon W. Marsh, of Sheridan, (Name of Appropriator) (Address) (Town)

County of Madison, State of Montana, have appropriated groundwater according to the Montana laws in effect prior to January 1, 1962, as follows:



SE 1/4 NE 1/4 Sec. 15 T. 45 R. 5 W.

Indicate point of appropriation and place of use, if possible. Each small square represents 10 acres.

- The beneficial use on which the claim is based: domestic use
- Date or approximate date of earliest beneficial use; and how continuous the use has been: 1936
- The amount of groundwater claimed (in miner's inches or gallons per minute): 10 gall. per min.
- If used for irrigation, give the acreage and description of the lands to which water has been applied and name of the owner thereof
- The means of withdrawing such water from the ground and the location of each well or other means of withdrawal: quarter horse electric pump—1 1/2 in. pipe
- The date of commencement and completion of the construction of the well, wells, or other works for withdrawal of groundwater: approx 1936
- The depth of water table: 33 ft.
- So far as it may be available, the type, size and depth of each well or the general specifications of any other works for the withdrawal of groundwater: Well is 50 ft. deep. Electric pump
- The estimated amount of groundwater withdrawn each year: 100,000 gallons per yr.
- The log of formations encountered in the drilling of each well if available: None available
- Such other information of a similar nature as may be useful in carrying out the policy of this act, including reference to book and page of any county record: Well is located on and water used on lands described in deed Book 163 Page 119 records of Madison Co., Montana

Signature of Owner *Vernon W. Marsh*
Date Dec. 30, 1963

Three copies to be filed by the owner with the County Clerk and Recorder of the county in which the well is located.


Please answer all questions. If not applicable, so state, otherwise the form will be returned.

Original to the County Clerk and Recorder; duplicate to the State Engineer; Triplicate to the Montana Bureau of Mines and Geology, and Quadruplicate for the Appropriator.

17599

28725

Vernon H. Marsh



REC. OF
Madison County, Montana.)

Filed Dec 30 1963
at 3:48 o'clock P m

Paul J. [Signature]
County Recorder

by 2.00 Deputy



STATE OF MONTANA
ADMINISTRATOR OF GROUNDWATER CODE
MONTANA WATER RESOURCES BOARD

NOTICE OF COMPLETION OF GROUNDWATER
APPROPRIATION BY MEANS OF WELL

Developed after January 1, 1962

JUN 17 1971

(Under Chapter 237 Montana Session Laws, 1961, as amended)

This form to be prepared by driller, and three copies to be filed by the owner with the County Clerk and Recorder in the county in which the well is located, last copy to be retained by driller. Please answer all questions. If not applicable, so state, otherwise the form may be returned.

Owner Edith A. Rule

Address Sheridan, Montana

Date well started 5-22-71

completed 5-25-71

Type of well drilled

Equipment used cable tool

Water Use: Domestic Municipal Stock Irrigation

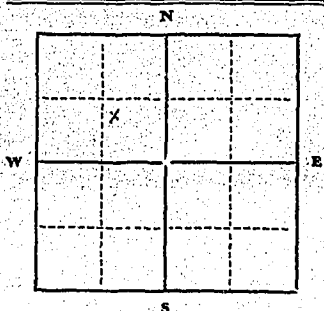
Industrial Drainage Other * Garden/Lawn

*Describe

USE: If used for irrigation, industrial, drainage or other. Explain, state number of acres and location or other data (i.e. Lot, Block and Addition).

ESTIMATED ANNUAL WITHDRAWAL 1,000,000 Gal.

Size of Drilled Hole	Size and Weight of Casing	From (Feet)	To (Feet)	PERFORATIONS		
				Kind Size	From (Feet)	To (Feet)
6"	6 5/8 13.97#	41	128	iron	123	128



Static water level 20 ft.*
 Pumping water level 25 ft.*
 at 20 gallons per minute,
 measured 120 minutes after pumping
 began.
 *Measured from ground level.
 Well developed by bailer
 for 2 hours.
 Power..... Pump..... HP
 Remarks: (Gravel packing, cementing,
 packers, type of shutoff)

S.E. 1/4 N.W. 1/4 Sec. 15
T. 4 N. R. 5 W.

INDICATE LOCATION OF WELL AND PLACE OF USE, IF POSSIBLE. EACH SMALL SQUARE REPRESENTS 40 ACRES.

Driller's Signature Briggs Drilling Contractor

Driller's Address Box 1083, Dillon, Montana 59725

Richard Briggs LICENSE NO. 148

DRILLER'S LOG

Indicate the character, color, thickness of strata such as soil, clay, sand, gravel, shale, sandstone, etc. Show depth at which water is found and height to which water rises in well.

Top of Ground (Elev. above sea level)

From (Feet)	To (Feet)	
0	15	oulders & gravel
15	35	large gravel & sand
35	46	fine sand & gravel 1 GPM
46	125	shale with imbedded gravel
125	135	gravel, sand & water

128 Show exact depth of bottom

48618

45102
RULE, Edith A.

RECORDER'S OFFICE
Madison County, Montana

Filed 16 June 19 71

at 9:55 o'clock a.m.

By Jessie P. Moller
County Recorder

Fee \$2.00

NOTICE OF COMPLETION OF GROUND-WATER BY MEANS OF WELL

CHRONOLOGICAL
LIST

20103

Date	Description	Quantity	Total	
			Acres	Feet

2

File No. _____

DUPLICATE

31

T. 45. R. 5. N. 16

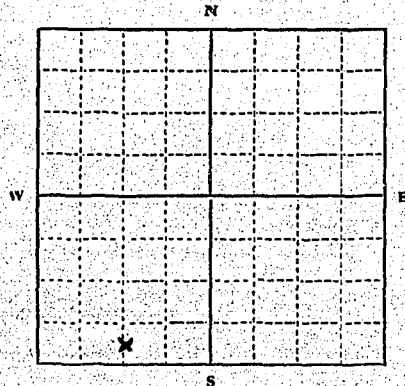
Madison

STATE OF MONTANA
ADMINISTRATOR OF GROUNDWATER CODEN 6 1964
OFFICE OF STATE ENGINEER

Declaration of Vested Groundwater Rights

(Under Chapter 237, Montana Session Laws, 1961)

1. Jean A. Shipp (Name of Appropriator), of Twin Bridges (Address) (Town)
County of Madison State of Montana
have appropriated groundwater according to the Montana laws in effect prior to January 1, 1962, as follows:



S 1/2 SW 4 Sec. 16 T. 45 R. 5 N.

Indicate point of appropriation and place of use, if possible. Each small square represents 10 acres.

2. The beneficial use on which the claim is based domestic, stock water & lawn irrigation

3. Date or approximate date of earliest beneficial use, and how continuous the use has been Approximately 1938

4. The amount of groundwater claimed (in miner's inches or gallons per minute) 50 gal./min.

5. If used for irrigation, give the acreage and description of the lands to which water has been applied and name of the owner thereof S 2 SW 4 Sec. 16 T. 45, R. 5 W. Being purchased by Shipp from Lincoln S. Clark.

6. The means of withdrawing such water from the ground and the location of each well or other means of withdrawal Electric pump - 8" casing

7. The date of commencement and completion of the construction of the well, wells, or other works for withdrawal of groundwater 1938 or thereabouts

8. The depth of water table 26 feet approximately

9. So far as it may be available, the type, size and depth of each well or the general specifications of any other works for the withdrawal of groundwater 87 feet deep - drilled well

10. The estimated amount of groundwater withdrawn each year Approx. 1,000,000 gal.

11. The log of formations encountered in the drilling of each well if available not available

12. Such other information of a similar nature as may be useful in carrying out the policy of this act, including reference to book and page of any county record

Signature of Owner Jean A. Shipp
Date 12-31-63

Three copies to be filed by the owner with the County Clerk and Recorder of the county in which the well is located.

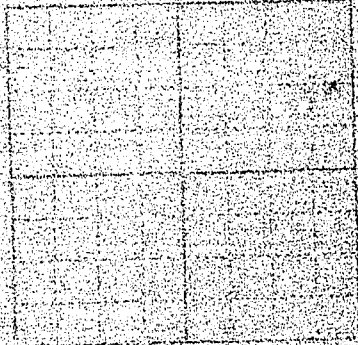
Please answer all questions. If not applicable, so state, otherwise the form will be returned.

Original to the County Clerk and Recorder; Duplicate to the State Engineer; Triplicate to the Montana Bureau of Mines and Geology, and Quadruplicate for the Appropriator.

24642

72000

Jean A. Shepp



RECORDERS OFFICE,
Madison County, Montana.) ss.

Filed Dec 31 1963

at 2:51 o'clock P.m.

[Signature]
County Recorder

By _____

Fee \$ 2

2

File No.

T. 4S R. 5W
County Madison

DUPLICATE

STATE OF MONTANA
ADMINISTRATOR OF GROUNDWATER CODE
OFFICE OF STATE ENGINEER

Sections
RECEIVED
JAN 7 1964

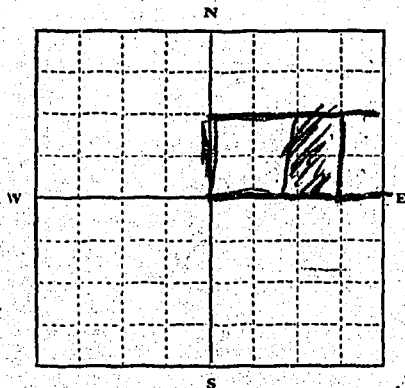
Declaration of Vested Groundwater Rights

(Under Chapter 237, Montana Session Laws, 1961)

STATE ENGINEER

1. Joseph A. PLATT, of Sheridan Montana
(Name of Appropriator) (Address) (Town)

County of Madison State of Montana
have appropriated groundwater according to the Montana laws in effect prior to January 1, 1962, as follows:



SE 1/4 SW Sec. 16 T. 4S. R. 5W

Indicate point of appropriation and place of use, if possible. Each small square represents 10 acres.

2. The beneficial use on which the claim is based. Household and irrigation

3. Date or approximate date of earliest beneficial use; and how continuous the use has been. 1942 - and cont. in rural since

4. The amount of groundwater claimed (in miner's inches or gallons per minute). 60 gal. per minute

5. If used for irrigation, give the acreage and description of the lands to which water has been applied and name of the owner thereof

6. The means of withdrawing such water from the ground and the location of each well or other means of withdrawal. Well -

7. The date of commencement and completion of the construction of the well, wells, or other works for withdrawal of groundwater. 1942

8. The depth of water table. unknown

9. So far as it may be available, the type, size and depth of each well or the general specifications of any other works for the withdrawal of groundwater. Well approx 35 ft in depth

10. The estimated amount of groundwater withdrawn each year. unknown

11. The log of formations encountered in the drilling of each well if available. unknown

12. Such other information of a similar nature as may be useful in carrying out the policy of this act, including reference to book and page of any county record.

Signature of Owner. Joseph A. Platt
Date. Dec 31. 1963

Three copies to be filed by the owner with the County Clerk and Recorder of the county in which the well is located.

Please answer all questions. If not applicable, so state, otherwise the form will be returned.

Original to the County Clerk and Recorder; Duplicate to the State Engineer; Triplicate to the Montana Bureau of Mines and Geology, and Quadruplicate for the Appropriator.

29111-A

RECORDED

STATE OF MONTANA
DEPARTMENT OF REVENUE
DIVISION OF TAXATION

RECORDATION FEE TO BE PAID

RECORDER'S OFFICE,
Madison County, Montana.

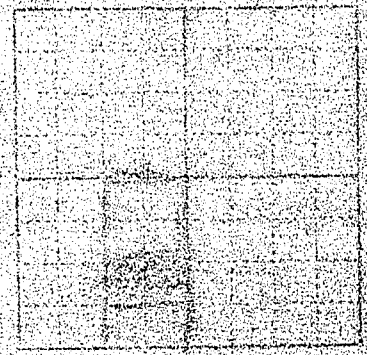
Filed Apr. 31 1963

4:05 o'clock P. m.

Paul S. Beardsley
County Recorder

By _____ Deputy

Fee \$ _____



TO BE PAID TO THE RECORDER OF DEEDS

THIS DOCUMENT IS SUBJECT TO THE PROVISIONS OF THE MONTANA RECORDS ACT

MOLTICH, TONY,
NOTICE OF COMPLETION OF G. W. APP. BY MEANS OF WELL

48641

RECORDER'S OFFICE
Madison County, Montana

Filed 22 November 1972
at 10:40 o'clock a.m.

By James A. Moltich County Recorder
C. O. P. Y. Deputy

Fee \$ 2.00

C

17

File No.

T. 4S R. 5W, M.P.M.

DUPLICATE

County—Madison

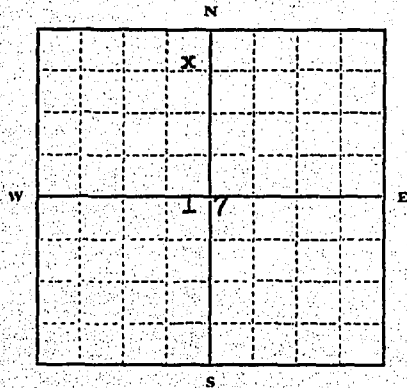
STATE OF MONTANA
ADMINISTRATOR OF GROUNDWATER CODE
OFFICE OF STATE ENGINEER

RECEIVED
JAN 6 1964

Declaration of Vested Groundwater Rights ENGINEER

(Under Chapter 237, Montana Session Laws, 1961)

I, Moltich Brothers, of Sheridan (Town)
(Name of Appropriator) (Address)
County of Madison State of Montana
have appropriated groundwater according to the Montana laws in effect prior to January 1, 1962, as follows:



NE 1/4 NW 1/4 Sec. 17, T. 4S, R. 5W

Indicate point of appropriation and place of use, if possible. Each small square represents 10 acres.

- 2. The beneficial use on which the claim is based Household use.
- 3. Date or approximate date of earliest beneficial use; and how continuous the use has been 1900 and continuously ever since.
- 4. The amount of groundwater claimed (in miner's inches or gallons per minute) 10 gallons per minute.
- 5. If used for irrigation, give the acreage and description of the lands to which water has been applied and name of the owner thereof none
- 6. The means of withdrawing such water from the ground and the location of each well or other means of withdrawal electric pump

- 7. The date of commencement and completion of the construction of the well, wells, or other works for withdrawal of groundwater 1900
- 8. The depth of water table 130 feet.
- 9. So far as it may be available, the type, size and depth of each well or the general specifications of any other works for the withdrawal of groundwater Drilled well, 160 feet deep, 6 inch casing, 2 inch withdrawal pipe, electric pump into pressure tank.
- 10. The estimated amount of groundwater withdrawn each year 180,000 gallons.
- 11. The log of formations encountered in the drilling of each well if available None available.
- 12. Such other information of a similar nature as may be useful in carrying out the policy of this act, including reference to book and page of any county record

Signature of Owner Moltich Bros. Tony Moltich

Date December 31, 1963.

Three copies to be filed by the owner with the County Clerk and Recorder of the county in which the well is located.

Please answer all questions. If not applicable, so state, otherwise the form will be returned.

Original to the County Clerk and Recorder; Duplicate to the State Engineer; Triplicate to the Montana Bureau of Mines and Geology, and Quadruplicate for the Appropriator.

24735

29180

Mottled Bm.

RECORDER'S OFFICE,
Madison County, Montana.

Filed Dec. 31 1963


at 4:23 o'clock pm

Paul W. Beardsley
County Recorder

By _____ Deputy

Fee \$ 2.00

Copy is retained



File No. _____

T. 45 R. 5W

DUPLICATE

County Madison

LOG

STATE OF MONTANA
ADMINISTRATOR OF GROUNDWATER CODE
STATE WATER CONSERVATION BOARD

Notice of Completion of Groundwater
Appropriation by Means of Well

DEVELOPED AFTER JANUARY 1, 1962

(Under Chapter 237 Montana Session Laws, 1961, as amended)

Top of Ground
(Elev. above sea level.....)

0
2 gravel and sand
30 gravel
45 gravel and sand
60 gravel and sand
85 clay and gravel and sand

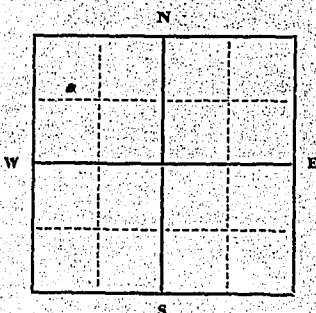
Doc. No. 42696
Filed for record
this 15 day of April
A. D. 19 70, at 9.45
o'clock a.M.

Show exact depth of bottom.

Owner Larry Rule Address Shiridan, Mont
Driller Biggs Drill Contr. Address Dillon, Mont.
Date of Notice of appropriation of groundwater _____
Date well started 10/24/69 Date completed 10/29/69
Type of well drilled Equipment used Churn Drill
(Dug, driven, bored or drilled) (Churn drill, rotary or other)
Water use: Domestic Municipal Stock Irrigation
Industrial Drainage Other

Indicate on the diagram the character and thickness of the different strata met with in drilling, such as soil, clay, shale, gravel, rock or sand, etc. Show depth at which water is encountered, thickness and character of water-bearing strata and height to which the water rises in the well.

Size of Drilled Hole	Size and Weight of Casing	From (Feet)	To (Feet)	PERFORATIONS		
				Kind Size	From (Feet)	To (Feet)
6"	6" 78.97	+2	85	4x6 slot	80	85



Static Water Level for non-flowing well _____ feet.
Shut-in Pressure for Flowing Well _____
Pumping Water Level _____ feet
at _____ gal. per minute.
Discharge in gal. per min. of flowing well 24 gal.
How Tested builer
Length of Test 2 hours
Remarks: (Gravel packing, cementing, packers, type of shutoff) _____

W 1/2, NW 1/4 Sec. 12, T. 45 R. 5W
Indicate location of well and place of use, if possible. Each small square represents 40 acres.

(Continue on reverse side)

USE—If used for irrigation, industrial, drainage or other. Explain, state number of acres and location or other data (i.e.: Lot, Block and Addition).

This form to be prepared by driller, and three copies to be filed by the owner with the County Clerk and Recorder in the county in which the well is located, tissue copy to be retained by driller.

Please answer all questions. If not applicable, so state, otherwise the form will be returned.

118
Driller's License Number
Richard Biggs
Driller's Signature

46352

RECEIVED
JUL 5 1972

County.....

STATE OF MONTANA
ADMINISTRATOR OF GROUNDWATER CODE
MONTANA WATER RESOURCES BOARD

NOTICE OF COMPLETION OF GROUNDWATER
APPROPRIATION BY MEANS OF WELL

Developed after January 1, 1962

DRILLER'S LOG

Indicate the character, color, thickness of strata such as soil, clay, sand, gravel, shale, sandstone, etc. Show depth at which water is found and height to which water rises in well.

(Under Chapter 237 Montana Session Laws, 1961, as amended)

This form to be prepared by driller, and three copies to be filed by the owner with the County Clerk and Recorder in the county in which the well is located, last copy to be retained by driller. Please answer all questions. If not applicable, so state, otherwise the form may be returned.

Owner George Brooksle
Address Twin Bridges, Montana
Date well started Dec. 18, 1972
completed Dec. 21, 1972

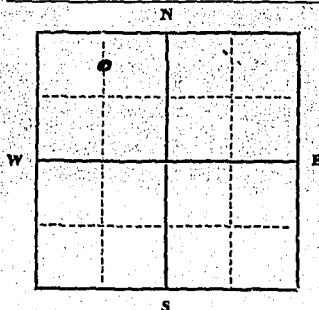
For Administrator's Use	
File	<u>50184</u>
	<u>6-28-73</u>
GW 1	<u>1:45 p.m.</u>

Type of well Drilled
(Dug, driven, bored or drilled)
Equipment used Churn drill
(Churn drill, rotary or other)
Water Use: Domestic Municipal Stock Irrigation
Industrial Drainage Other Garden/Lawn

*Describe
USE: If used for irrigation, industrial, drainage or other. Explain, state number of acres and location or other data (i.e. Lot, Block and Addition).

ESTIMATED ANNUAL WITHDRAWAL 2,000,000 gallons

Size of Drilled Hole	Size and Weight of Casing	From (Feet)	To (Feet)	PERFORATIONS		
				Kind Size	From (Feet)	To (Feet)
6"	6 5/8" C.D. 17 lb Black Prime steel	1' up	52	None		



Static water level 23 ft.*
Pumping water level 38 ft.*
at 20 gallons per minute,
measured 60 minutes after pumping began.
*Measured from ground level.
Well developed by balling
for 2 hours.
Power..... Pump..... HP
Remarks: (Gravel packing, cementing, packers, type of shutoff)

N.W. 1/4 Sec. 18
T. 4 S. R. 5 W.

INDICATE LOCATION OF WELL AND PLACE OF USE, IF POSSIBLE. EACH SMALL SQUARE REPRESENTS 40 ACRES.

Driller's Signature Carl Hollenstein
Driller's Address P.O. Box 5, Dillon, Montana 59725

LICENSE NO. 9

Top of Ground		(Elev. above sea level)
From (Feet)	To (Feet)	
0	2	Surface dirt
2	28	BOULDERS, gravel, sand
28	32	gravel, sand & clay
32	50	clay, sand
50	52	sand, gravel (tight)
52		finished coarse sand fine gravel

Show exact depth of bottom

55776

BROKSIE, George 50184

Notice Of completion of
Groundwater Appropriation
by Means of well

RECORDER'S OFFICE
Madison County, Montana

Filed 27 June 1973
1:45 P.m.

Lorraine M. Melitar
County Recorder

By _____ Deputy
Fee \$2.00

Copy

THIS DOCUMENT IS THE PROPERTY OF THE RECORDERS OFFICE AND IS TO BE RETURNED TO THE OFFICE UPON REQUEST. IT IS NOT TO BE REPRODUCED OR TRANSMITTED IN ANY FORM OR BY ANY MEANS, ELECTRONIC OR MECHANICAL, INCLUDING PHOTOCOPYING, RECORDING, OR BY ANY INFORMATION STORAGE AND RETRIEVAL SYSTEM.

RECORDED TO STATE
INDEXED TO STATE
INDEXED TO COUNTY

STATE WATER CONSERVATION BOARD

File No.

NOV 4 1966

T. R.

DUPLICATE


County MADISON

By McDermott STATE OF MONTANA
 By McNally
 Com. ADMINISTRATOR OF GROUNDWATER CODE
 Director State OFFICE OF STATE ENGINEER
 District

Declaration of Vested Groundwater Rights

(Under Chapter 237, Montana Session Laws, 1961)

1. GEORGE C BROKSLE of TWIN BRIDGES
 (Name of Appropriator) (Address) (Town)
 County of MADISON State of MONTANA
 have appropriated groundwater according to the Montana laws in effect prior to January 1, 1962, as follows:



E 1/4 Sec. 18 T. 45 R. 5W

Indicate point of appropriation and place of use, if possible. Each small square represents 10 acres.

2. The beneficial use on which the claim is based USED FOR HOUSEHOLD AND LAWN GARDEN

3. Date or approximate date of earliest beneficial use; and how continuous the use has been OCT 10 1965

NORMAL USE FOR HOUSEHOLD AND LAWN GARDEN

4. The amount of groundwater claimed (in miner's inches or gallons per minute) 100 GPM PER MINUTE

5. If used for irrigation, give the acreage and description of the lands to which water has been applied and name of the owner thereof

LAWN AND GARDEN 1/4 ACRE

6. The means of withdrawing such water from the ground and the location of each well or other means of withdrawal CASEING 6" WELL ELECTRIC PRESSURE PUMP

7. The date of commencement and completion of the construction of the well, wells, or other works for withdrawal of groundwater OCT 10 1965

8. The depth of water table 10 FEET

9. So far as it may be available, the type, size and depth of each well or the general specifications of any other works for the withdrawal of groundwater 6" CASEING 72 FEET DEEP ELECTRIC PRESSURE PUMP

10. The estimated amount of groundwater withdrawn year 2 ACRE FEET

11. The log of formations encountered in the drilling of each well if available
0 - 12 FEET TOP SOIL AND GRAVEL 12 - 42 FT SAND 42 - 50 CLAY 50 - 55 SANDY CLAY 56 GRAVEL 55 - 62 SANDY CLAY AND GRAVEL 62 - 65 WATER 65 - 70 GRAVEL WATER 70 - 72 SMALL GRAVEL & SAND

12. Such other information of a similar nature as may be useful in carrying out the policy of this act, including reference to book and page of any county record.

Signature of Owner George C Brooksle
 Date NOV 1 1966

Three copies to be filed by the owner with the County Clerk and Recorder of the county in which the well is located.

Please answer all questions. If not applicable, so state, otherwise the form will be returned.

Original to the County Clerk and Recorder; Duplicate to the State Engineer; Triplicate to the Montana Bureau of Mines and Geology, and Quadruplicate for the Appropriator.

41,582