

File No.

T. 5S R. 5W, M.P.M.

DUPLICATE

County... Madison

STATE OF MONTANA
ADMINISTRATOR OF GROUNDWATER CODE
OFFICE OF STATE ENGINEER

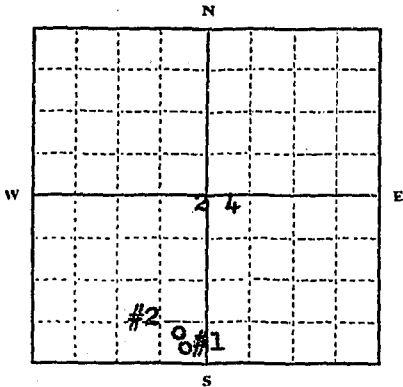
RECEIVED
JAN 3 1964

Declaration of Vested Groundwater Rights

(Under Chapter 237, Montana Session Laws, 1961)

2 Wells

1. John A. Marta, of Box 58, R.F.D. #1, Sheridan, (Name of Appropriator) (Address) (Town)
County of Madison State of Montana
have appropriated groundwater according to the Montana laws in effect prior to January 1, 1962, as follows:



SE 1/4 SW 1/4 Sec. 24, T. 5S R. 5W

Indicate point of appropriation and place of use, if possible. Each small square represents 10 acres.

2. The beneficial use on which the claim is based... #1 - Domestic, yard and stock water; #2 - stockwater and irrigation.

3. Date or approximate date of earliest beneficial use; and how continuous the use has been... 1866 - and continuously ever since on both wells.

4. The amount of groundwater claimed (in miner's inches or gallons per minute)... #1 - 300 gallons per minute; #2 - 150 gallons per minute.

5. If used for irrigation, give the acreage and description of the lands to which water has been applied and name of the owner thereof... #2, 10 acres, SE 1/4 SW 1/4, Section 24, T. 5S, R. 5W, John A. Marta.

6. The means of withdrawing such water from the ground and the location of each well or other means of withdrawal... #1 - under house, electric pump-pressure tank; #2 - 100 ft. from barn, electric pump.

7. The date of commencement and completion of the construction of the well, wells, or other works for withdrawal of groundwater... constructed in 1866, installed electric pumps 1935, previously hand pumped.

8. The depth of water table... #1 - 22 feet; #2 - 8 feet.

9. So far as it may be available, the type, size and depth of each well or the general specifications of any other works for the withdrawal of groundwater... #1 - dug well 6 inch cased, 50 feet deep; #2 - dug well, 1 inch pipe, installed to withdraw water; 30 feet deep.

10. The estimated amount of groundwater withdrawn each year... #1 - 310,000 gallons; #2 - 12 1/2 inches for 4 months (June-September), 2 1/2 inches, 8 months (Oct.-June)

11. The log of formations encountered in the drilling of each well if available... None available

12. Such other information of a similar nature as may be useful in carrying out the policy of this act, including reference to book and page of any county record.

Signature of Owner John A. Marta

Date December 27, 1963.

Three copies to be filed by the owner with the County Clerk and Recorder of the county in which the well is located.


Please answer all questions. If not applicable, so state, otherwise the form will be returned.

Original to the County Clerk and Recorder; Duplicate to the State Engineer; Triplicate to the Montana Bureau of Mines and Geology, and Quadruplicate for the Appropriator.

19767

28848

John L. Masta



RECORDER'S OFFICE,
Madison County, Montana.)

Filed Dec 31 1962

at 11:31 o'clock AM
Charles S. Pearson

County Recorder

By _____ Deputy

Fee \$ 2.00

File No.

T. 5S R. 5W, M.P.M.

DUPLICATE

County Madison

STATE OF MONTANA
ADMINISTRATOR OF GROUNDWATER CODE
OFFICE OF STATE ENGINEER

RECEIVED
DEC 30 1963

Declaration of Vested Groundwater Rights

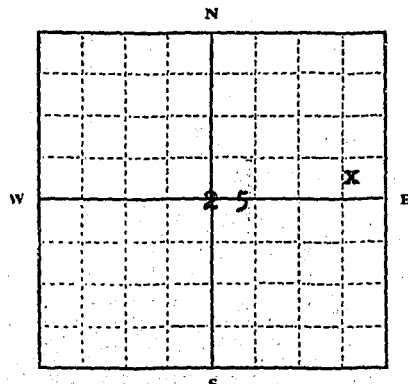
(Under Chapter 237, Montana Session Laws, 1961)

STATE ENGINEER

Pat C. Burke & Jerry Burke

1. _____, of _____
(Name of Appropriator) (Address) (Town)

County of Madison State of Montana
have appropriated groundwater according to the Montana laws in effect prior to January 1, 1962, as follows:



Section NE 1/4 Sec. 25 T. 5S R. 5W

Indicate point of appropriation and place of use, if possible. Each small square represents 10 acres.

2. The beneficial use on which the claim is based Household use and stock water.

3. Date or approximate date of earliest beneficial use; and how continuous the use has been 1908 - used continuously ever since.

4. The amount of groundwater claimed (in miner's inches or gallons per minute) 10 gallons per minute.

5. If used for irrigation, give the acreage and description of the lands to which water has been applied and name of the owner thereof No irrigation

6. The means of withdrawing such water from the ground and the location of each well or other means of withdrawal Located 100 feet southwest of house. Jet pump and pressure tank.

7. The date of commencement and completion of the construction of the well, wells, or other works for withdrawal of groundwater 1908

8. The depth of water table 80 feet

9. So far as it may be available, the type, size and depth of each well or the general specifications of any other works for the withdrawal of groundwater Dug 60 feet and drilled 100 feet; 6 inch casing; two pipes - 1 1/2" and 1 3/4" used to withdraw water; electric pump and pressure tank.

10. The estimated amount of groundwater withdrawn each year 1,080,000 gallons.

11. The log of formations encountered in the drilling of each well if available None available

12. Such other information of a similar nature as may be useful in carrying out the policy of this act, including reference to book and page of any county record

Signature of Owner Pat C. Burke
Jerry Burke

Date December 27, 1963


Three copies to be filed by the owner with the County Clerk and Recorder of the county in which the well is located.

Please answer all questions. If not applicable, so state, otherwise the form will be returned.

Original to the County Clerk and Recorder; Duplicate to the State Engineer; Triplicate to the Montana Bureau of Mines and Geology, and Quadruplicate for the Appropriator.

28542

Pat and Jerry Burke



RECORDER'S OFFICE, } ss.
Madison County, Montana. }

Filed Dec 27 1963

at 11:30 o'clock P. M.

Paul S. Burke
County Recorder

By _____ Deput

Fee \$ 0.00

GW 2

File No.

QUADRUPPLICATE
Duplicate

RECEIVED
MAY 20 1964

T. S. R. J.
County 1964

STATE OF MONTANA
ADMINISTRATOR OF GROUNDWATER CODE
OFFICE OF STATE ENGINEER


**Notice of Completion of Groundwater
Appropriation by Means of Well**
(Under Chapter 237, Montana Session Laws, 1961)

Top of Ground
(Elev. above sea level 5100)
Gravel
Clay with some rock
Sand & Gravel water

Owner Administration Address Harlow, Montana
Driller A. J. Co. Address Harlow, Montana
Date of Notice of Appropriation of Groundwater 5/22/62
Date well started 5/21/62 Date Completed 5/25/62
Type of well Drilled Equipment Used Churn Drill
(dug, driven, bored or drilled) (Churn, drill, rotary or other)
Water Use: Domestic Municipal Stock Irrigation
Industrial Drainage Other

Indicate on the diagram the character and thickness of the different strata met with in drilling, such as soil, clay, shale, gravel, rock or sand, etc. Show depth at which water is encountered, thickness and character of water-bearing strata and height to which the water rises in the well.

Size of Drilled Hole	Size and Weight of Casing	From (Feet)	To (Feet)	PERFORATIONS		
				Kind Size	From (Feet)	To (Feet)
6 Inch	1 1/2 lb.	0	45			



SW 1/4 Sec. 25 T. 5 S. R. 5 W
Indicate location of well and place of use, if possible. Each small square represents 10 acres.

Show exact depth of bottom.

Static Water Level for non-flowing Well 16 feet.
Shut-in Pressure for Flowing Well
Pumping Water Level 21 feet at 16 gal. per minute.
Discharge in gal. per min. of flowing well
How Tested Driller Length of Test 30 minutes

Remarks: (Gravel packing, cementing, packers, type of shutoff, location of place of use of groundwater if not at well, and any other similar pertinent information, including number of acres irrigated, if used for irrigation)

N.A.M.E.

93
Driller's License Number
J. J. K...
Driller's Signature

This form to be prepared by driller, and three copies to be filed by the owner with the County Clerk and Recorder in the county in which the well is located.

Please answer all questions. If not applicable, so state, otherwise the form will be returned.

Original to the County Clerk and Recorder; duplicate to the State Engineer; Triplicate to the School of Mines and Quadruplicate for the Appropriator.

19715

GW 2

File No.

QUADRUPPLICATE

Duplicate

RECEIVED

MAY 20 1964

T. 33. R. 34. County Madison

STATE OF MONTANA
ADMINISTRATOR OF GROUNDWATER CODE
OFFICE OF STATE ENGINEER

Notice of Completion of Groundwater Appropriation by Means of Well

(Under Chapter 237, Montana Session Laws, 1961)

Top of Ground (Elev. above sea level 5140)
0 Gravel
25 Clay with some rock
35 Sand & Gravel

Owner R. E. Edmiston Address Madison, Montana

Driller S. & K. Co. Address Madison, Montana

Date of Notice of Appropriation of Groundwater 5/21/62


Date well started 5/21/62 Date Completed 5/23/62

Type of well Drilled Equipment Used Churn Drill
(dug, driven, bored or drilled) (Churn, drill, rotary or other)

Water Use: Domestic Municipal Stock Irrigation
Industrial Drainage Other

Indicate on the diagram the character and thickness of the different strata met with in drilling, such as soil, clay, shale, gravel, rock or sand etc. Show depth at which water is encountered, thickness and character of water-bearing strata and height to which the water rises in the well.

Size of Drilled Hole	Size and Weight of Casing	From (Feet)	To (Feet)	PERFORATIONS		
				Kind Size	From (Feet)	To (Feet)
6 inch	15lb.	0	45			



SW 1/4 Sec. 25 T. 33. S. R. 34. W.
Indicate location of well and place of use, if possible. Each small square represents 10 acres.

Show exact depth of bottom.

Static Water Level for non-flowing Well 16 feet.

Shut-in Pressure for Flowing Well

Pumping Water Level 21 feet at 16 gal. per minute.

Discharge in gal. per min. of flowing well

How Tested Pillar Length of Test 20 minutes

Remarks: (Gravel packing, cementing, packers, type of shutoff, location of place of use of groundwater if not at well, and any other similar pertinent information, including number of acres irrigated, if used for irrigation)

N.O.N.E.

93
Driller's License Number

J. J. Karpulis
Driller's Signature

This form to be prepared by driller, and three copies to be filed by the owner with the County Clerk and Recorder in the county in which the well is located.

Please answer all questions. If not applicable, so state, otherwise the form will be returned.

Original to the County Clerk and Recorder; duplicate to the State Engineer; Triplicate to the School of Mines and Quadruplicate for the Appropriator.

19715

28793

B. Elmiston

28793

RECORDER'S OFFICE, ss.
Madison County, Montana.

Filed Dec. 31 1963
at 10:25 o'clock A. M.

By *[Signature]* County Recorder
Fee \$2 00 Deem

25

File No.....

T.5 S. R. 5 W

DUPLICATE

County Madison

STATE OF MONTANA
ADMINISTRATOR OF GROUNDWATER CODE
OFFICE OF STATE ENGINEER

RECEIVED
JAN 3 1964

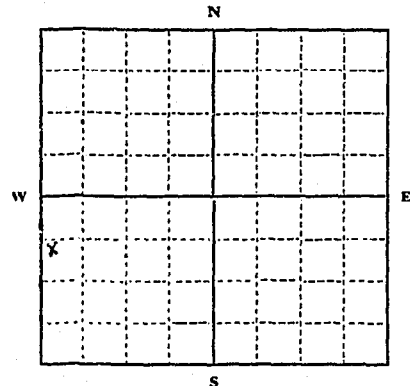
Declaration of Vested Groundwater Rights

(Under Chapter 237, Montana Session Laws, 1961)

STATE ENGINEER

1. Ray B. Edmister, of Rt. 1 Box 60 Sheridan
(Name of Appropriator) (Address) (Town)

County of Madison State of Montana
have appropriated groundwater according to the Montana laws in effect prior to January 1, 1962, as follows:



S.W. 1/4 Sec. 25 T.5 S. R. 5 W

Indicate point of appropriation and place of use, if possible. Each small square represents 10 acres.

2. The beneficial use on which the claim is based Domestic

3. Date or approximate date of earliest beneficial use; and how continuous the use has been March 1947
continuous

4. The amount of groundwater claimed (in miner's inches or gallons per minute) 1.8 gal. per min.

5. If used for irrigation, give the acreage and description of the lands to which water has been applied and name of the owner thereof
none

6. The means of withdrawing such water from the ground and the location of each well or other means of withdrawal
electric pump

7. The date of commencement and completion of the construction of the well, wells, or other works for withdrawal of groundwater March 1947

8. The depth of water table 14 ft.

9. So far as it may be available, the type, size and depth of each well or the general specifications of any other works for the withdrawal of groundwater
39 ft. 1 1/2" pipe hand driven

10. The estimated amount of groundwater withdrawn each year 30,500 gal.

11. The log of formations encountered in the drilling of each well if available
Gravel - clay with some rock

12. Such other information of a similar nature as may be useful in carrying out the policy of this act, including reference to book and page of any county record

Signature of Owner Ray B. Edmister

Date Dec. 30, 1963

Three copies to be filed by the owner with the County Clerk and Recorder of the county in which the well is located.


Please answer all questions. If not applicable, so state, otherwise the form will be returned.

Original to the County Clerk and Recorder; Duplicate to the State Engineer; Triplicate to the Montana Bureau of Mines and Geology, and Quadruplicate for the Appropriator.

19714

28792

Ray B. Edmiston



RECORDER'S OFFICE, } ss.
Madison County, Montana. }

Filed Dec 31 1963

at 10:24 o'clock a m

By *Ray B. Edmiston*
County Recorder
Deputy

Fee \$ 2.00

File No.....

T. 5S R. 5W, M.P.M.

DUPLICATE

County Madison

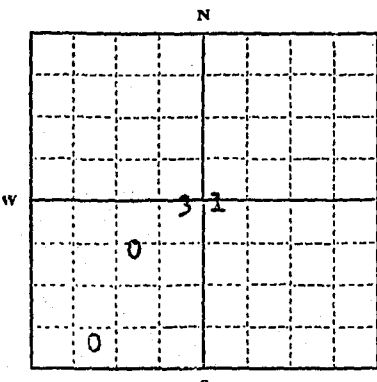
STATE OF MONTANA
ADMINISTRATOR OF GROUNDWATER CODE
OFFICE OF STATE ENGINEER

RECEIVED
JAN 6 1964
STATE ENGINEER

Declaration of Vested Groundwater Rights

(Under Chapter 237, Montana Session Laws, 1961)

1. Virgil Smith and Wilfred Baris, of Twin Bridges, (Name of Appropriator) (Address) (Town)
County of Madison State of Montana
have appropriated groundwater according to the Montana laws in effect prior to January 1, 1962, as follows:



- 2. The beneficial use on which the claim is based is for irrigation and stockwater.
- 3. Date or approximate date of earliest beneficial use; and how continuous the use has been September 2, 1959 and continuously since as to two spring platted and described herein.
- 4. The amount of groundwater claimed (in miner's inches or gallons per minute) 50 inches, s.m. per second of time for each of two springs.
- 5. If used for irrigation, give the acreage and description of the lands to which water has been applied and name of the owner thereof -0-

1/4 Sec 31 T. 5S. R. 5W, M.P.M.

Indicate point of appropriation and place of use, if possible. Each small square represents 10 acres.

- 6. The means of withdrawing such water from the ground and the location of each well or other means of withdrawal one spring is

trenched to source; the other is trenched as well; see descriptions of original notices of appropriation recorded in books 183, pages 23 and 25 Records of Madison County, State of Montana.

7. The date of commencement and completion of the construction of the well, wells, or other works for withdrawal of groundwater September 2, 1959 as to each of said springs.

8. The depth of water table 12 feet deep as an estimate.

9. So far as it may be available, the type, size and depth of each well or the general specifications of any other works for the withdrawal of groundwater -00-

10. The estimated amount of groundwater withdrawn each year the total flow.

11. The log of formations encountered in the drilling of each well if available -0-

12. Such other information of a similar nature as may be useful in carrying out the policy of this act, including reference to book and page of any county record. By this declaration the undersigned announce their claim as of Sept. 2, 1959 to the total flow of two certain springs located in approximately sec. 31, T. 5S., R. 5W, M.P.M. and for purposes of irrigating lands in Sec. 31 and other lands in said Township and Range owned by the undersigned as well as for stockwater.

Signature of Owner Virgil Smith
Date December 31, 1963.


Three copies to be filed by the owner with the County Clerk and Recorder of the county in which the well is located.

Please answer all questions. If not applicable, so state, otherwise the form will be returned.

Original to the County Clerk and Recorder; Duplicate to the State Engineer; Triplicate to the Montana Bureau of Mines and Geology, and Quadruplicate for the Appropriator.

24644

28990
Virgil Smith,
Halford Bavel



RECORDER'S OFFICE, } ss.
Madison County, Montana. }

Filed Dec. 31 1963

at 2:53 o'clock P.M.
Paul H. Beardsley
County Recorder

By _____ Deput
Fee \$ 2.65

File No.

T 5⁰ R 5⁰⁰

DUPLICATE

County Madison

STATE OF MONTANA
ADMINISTRATOR OF GROUNDWATER CODE
OFFICE OF STATE ENGINEER

RECEIVED
DEC 27 1963

Declaration of Vested Groundwater Rights
(Under Chapter 237, Montana Session Laws, 1961) STATE ENGINEER

I, H. H. Halse, of Sheridan
(Name of Appropriator) (Address) (Town)

County of Madison State of Montana
have appropriated groundwater according to the Montana laws in effect prior to January 1, 1962, as follows:

N	
Acre Amended Sheridan, County,	Tract Plat Madison Montana
w	E
s	

- The beneficial use on which the claim is based appropriation
for stockwater and irrigation.
- Date or approximate date of earliest beneficial use; and how continu-
ous the use has been July 1, 1919; continuous.
- The amount of groundwater claimed (in miner's inches or gallons
per minute) 5 inches, S.M., continuous flow.
Also all underground water for purposes of sub-
irrigation on Acre tract 57, amended plat of Sheridan
Madison County, Montana the acreage and description of the lands
to which water has been applied and name of the owner thereof
Developed spring in a trench and pipe the flow
to pasture and field.
About two acres.
- The means of withdrawing such water from the ground and the loca-
tion of each well or other means of withdrawal Developed
spring in a trench and pipe the flow to
pasture and field.

1/4 Sec. T R.
Indicate point of appropriation
and place of use, if possible. Each
small square represents 10 acres.

- The date of commencement and completion of the construction of the well, well, or other works for with-
drawal of groundwater July 1, 1919
- The depth of water table Very dry; water table not easily ascertainable.
- So far as it may be available, the type, size and depth of each well or the general specifications of any other
works for the withdrawal of groundwater Pipe is about 1 1/2 inches down to 3/4 inches
in diameter
- The estimated amount of groundwater withdrawn each year Total capacity of spring.
- The log of formations encountered in the drilling of each well if available.
- Such other information of a similar nature as may be useful in carrying out the policy of this act, including
reference to book and page of any county record.

H. H. Halse
Signature of Owner H. H. Halse

Date December 17, 1963

Three copies to be filed by the owner with the County Clerk and Recorder of the county in which the well is located.

Please answer all questions. If not applicable, so state, otherwise the form will be returned.

Original to the County Clerk and Recorder; Duplicate to the State Engineer; Triplicate to the Montana Bureau of
Mines and Geology, and Quadruplicate for the Appropriator.

28350

H. N. Nelson

RECORDER'S OFFICE,
Madison County, Montana.

Filed *Dec 23* 19*63*

at *Dec 23* o'clock *9* m

Paul S. Hendrick
County Recorder

By _____ Date _____

Fee \$ *2.00*

[Faint, mostly illegible text, possibly a recording or index entry]

File No.

T. 55 R. 5W

DUPLICATE

County Madison

STATE OF MONTANA
ADMINISTRATOR OF GROUNDWATER CODE
OFFICE OF STATE ENGINEER


RECEIVED
DEC 27 1963

Declaration of Vested Groundwater Rights
STATE ENGINEER

(Under Chapter 237, Montana Session Laws, 1961)

I, H. H. Halse, of Sheridan,
(Name of Appropriator) (Address) (Town)

County of Madison State of Montana
have appropriated groundwater according to the Montana laws in effect prior to January 1, 1962, as follows:



1/4 Sec. T. R.

Indicate point of appropriation and place of use, if possible. Each small square represents 10 acres.

2. The beneficial use on which the claim is based. Household use and irrigation

3. Date or approximate date of earliest beneficial use; and how continuous the use has been. April 1, 1919

4. The amount of groundwater claimed (in miner's inches or gallons per minute). 50 inches per second, statutory measurement per second of time.

5. If used for irrigation, give the acreage and description of the lands to which water has been applied and name of the owner thereof. Acre tract 57, Sheridan, Madison County, Montana used on twenty acres of land. Spring in Easterly position of said tract.

6. The means of withdrawing such water from the ground and the location of each well or other means of withdrawal. Withdraw with an electric pump.

7. The date of commencement and completion of the construction of the well, wells, or other works for withdrawal of groundwater. March 1, 1919 April 1, 1919

8. The depth of water table. about 12 feet

9. So far as it may be available, the type, size and depth of each well or the general specifications of any other works for the withdrawal of groundwater. Well is about 40 feet deep. 1 1/2 inch pipe used for withdrawal of water

10. The estimated amount of groundwater withdrawn each year. a total amount necessary for the purposes above set forth.

11. The log of formations encountered in the drilling of each well if available. Not available

12. Such other information of a similar nature as may be useful in carrying out the policy of this act, including reference to book and page of any county record.

Signature of Owner H. H. Halse

Date December 16, 1963

Three copies to be filed by the owner with the County Clerk and Recorder of the county in which the well is located.

Please answer all questions. If not applicable, so state, otherwise the form will be returned.

Original to the County Clerk and Recorder; Duplicate to the State Engineer; Triplicate to the Montana Bureau of Mines and Geology, and Quadruplicate for the Appropriator.

28346

H. H. Hulse

28346

RECORDER'S OFFICE, (Se.
Madison County, Montana.)

Filed Dec 23 1963

at 8:09 o'clock 9 n

[Signature]
County Recorder

By _____ Deputy

Fee \$ 2.00

[Faint, illegible text, likely bleed-through from the reverse side of the page]

GROUNDWATER INDEX

County Madison Twp. 52 Rge. 4W

Sec.	Name of Appropriator	Type of Form	County File No.	Remarks
1	Hodges, Dallis D. + Nellie C	Hw4	28827	Sec. 1, 0, 11+12
2	Davis, George	Hw4	28982	
2	Hodges, Dallis D. + Nellie C	Hw4	28982	See Sec. 1 Above
2	Huffman, Robert E.	Hw4	28557	
3	Hodges, Dallis D. + Nellie C	Hw4	28928-B	
7	Wessel, Lester + Cleomare	Hw4	28963	
9	Wessel, Lester + Cleomare	Hw4	28962	
10	Wessel, Lester + Cleomare	Hw4	28961	
11	Davis, George	Hw4	28981	
11	Hodges, Dallis D. + Nellie C	Hw4	28827	See Sec. 1 Above
12	Hodges, Dallis D. + Nellie C	Hw4	28827	See Sec. 1 Above
17	Linnal, Mary	Hw4	28905	
17	" " "	Hw4	28905	
17	" " "	Hw4	28906	
18	Tanak, Jessie, Joe Allen + Margaret	Hw4	28846	
19	Linnal, Frank	Hw4	28907	
19	" " "	Hw3	28903	
19	Quent, Edwin + Cecilia	Hw4	28902	
19	David, Dan	Hw4	28247	
19	Simonsen, Gary	Hw2	50374	
19	Simonsen, Norman Kenneth	Hw4	28868	
20	Bryan, W. F.	Hw4	28492	
20	Simonsen, John K. + Peter	Hw4	28517	
22	McHeag Ranch	Hw2	46765	
24	Allhands, Delphine	Hw4	29001	
24	Wellborn, Dean + W.R.	Hw4	28843	
25	Masch, Glen	Hw4	28850	
25	" " "	Hw4	28852	
25	" " "	Hw4	28849	
25	" " "	Hw4	28851	
27	Wellborn, Dean + W.R.	Hw4	28844	See 27+28
28	Hansen, S.W.	Hw4	28382	
28	Hansen, S.W.	Hw4	28384	
28	McHeag Ranch	Hw2	42766	
28	Wellborn, Dean + W.R.	Hw4	28844	See Sec 27 Above
30	Beebe, Pat C. + Jerry	Hw4	28541	
32	Allhands, Delphine	Hw4	29000	
32	Christensen, John	Hw4	28536	
32	" " "	Hw2	31452	
32	Chapool, David	Hw2	47642	
32	" " "	Hw4	28634	
32	" " "	Hw4	28635	
32	" " "	Hw4	28637	
32	Joensen, Matt Ed	Hw4	28392	
32	Stiles, Charlie Mike	Hw4	28540	
32	Haines, Simon Joseph	Hw4	28688	

File No.

55 R. 4W

DUPLICATE

County Madison

STATE OF MONTANA
ADMINISTRATOR OF GROUNDWATER CODE
OFFICE OF STATE ENGINEER

Declaration of Vested Groundwater Rights

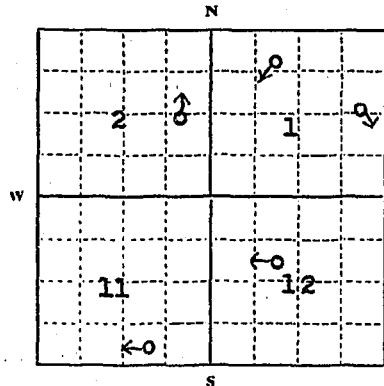
(Under Chapter 237, Montana Session Laws, 1961)

RECEIVED
JAN 3 1963

STATE ENGINEER

1. Dallis D. Hodges and Nellie C. Hodges
Joint Tenancies of Sheridan
(Name of Appropriator) (Address) (Town)

County of Madison State of Montana
have appropriated groundwater according to the Montana laws in effect prior to January 1, 1962, as follows:



1/4 Sec. T. 55 R. 4W
Indicate point of appropriation
and place of use, if possible. Each
small square represents 10 acres.

40
from springs, an attached trough or small stream flowing
from the spring.

2. The beneficial use on which the claim is based on use of stock-water.

3. Date or approximate date of earliest beneficial use; and how continuous the use has been 1905 as to 5 springs located in sections 1, 2, 11 and 12 Township 55, R. 4W. M.P.M. continuous since.

4. The amount of groundwater claimed (in miner's inches or gallons per minute) The total flow.

5. If used for irrigation, give the acreage and description of the lands to which water has been applied and name of the owner thereof
0

6. The means of withdrawing such water from the ground and the location of each well or other means of withdrawal water is drunk from springs, an attached trough or small stream flowing from the spring.

7. The date of commencement and completion of the construction of the well, wells, or other works for withdrawal of groundwater 1905

8. The depth of water table variable

9. So far as it may be available, the type, size and depth of each well or the general specifications of any other works for the withdrawal of groundwater 0

10. The estimated amount of groundwater withdrawn each year the total flow of each spring.

11. The log of formations encountered in the drilling of each well if available 0

12. Such other information of a similar nature as may be useful in carrying out the policy of this act, including reference to book and page of any county record Two springs in section 1, one in section 2, one in section 11 and one in section 12, all in township 55, R. 4W. M.P.M.

Dallis D. Hodges
Nellie C. Hodges
Signature of Owner

Date December 30, 1963.


Three copies to be filed by the owner with the County Clerk and Recorder of the county in which the well is located.

Please answer all questions. If not applicable, so state, otherwise the form will be returned.

Original to the County Clerk and Recorder; Duplicate to the State Engineer; Triplicate to the Montana Bureau of Mines and Geology, and Quadruplicate for the Appropriator. 19744

28827

*Dollis D. and
Nellie C. Hodges*



RECORDER'S OFFICE, }
Madison County, Montana }


Filed *Dec. 31* 19 *63*

at *11:09* o'clock *A.* m

Charles S. ...
County Recorder

By _____ Deputy

Tab \$ *200.00*



File No.

T. 5S R. 4W M.P.M.

DUPLICATE

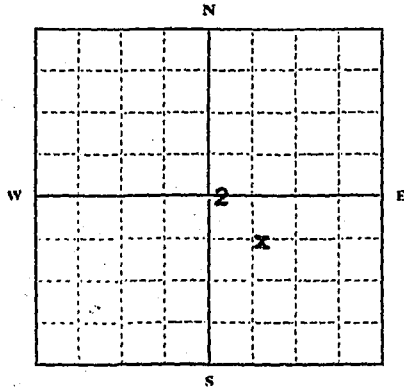
County Madison

STATE OF MONTANA
ADMINISTRATOR OF GROUNDWATER CODE
OFFICE OF STATE ENGINEER

JAN 3 1964

Declaration of Vested Groundwater Rights
(Under Chapter 237, Montana Session Laws, 1961)

1. George Davis (Name of Appropriator), of Laurin (Address) (Town) State of Montana County of Madison have appropriated groundwater according to the Montana laws in effect prior to January 1, 1962, as follows:



NW 1/4 Sec. 2 T. 55R. 4W.
Indicate point of appropriation and place of use, if possible. Each small square represents 10 acres.

- 2. The beneficial use on which the claim is based stock water
- 3. Date or approximate date of earliest beneficial use; and how continuous the use has been 1865
- 4. The amount of groundwater claimed (in miner's inches or gallons per minute) 2-3 miners inches
- 5. If used for irrigation, give the acreage and description of the lands to which water has been applied and name of the owner thereof none
- 6. The means of withdrawing such water from the ground and the location of each well or other means of withdrawal Natural flow spring

- 7. The date of commencement and completion of the construction of the well, wells, or other works for withdrawal of groundwater 1865
- 8. The depth of water table don't know
- 9. So far as it may be available, the type, size and depth of each well or the general specifications of any other works for the withdrawal of groundwater spring
- 10. The estimated amount of groundwater withdrawn each year 3 miners inches year around
- 11. The log of formations encountered in the drilling of each well if available none available
- 12. Such other information of a similar nature as may be useful in carrying out the policy of this act, including reference to book and page of any county record

Signature of Owner George Davis
Date December 31, 1963


Three copies to be filed by the owner with the County Clerk and Recorder of the county in which the well is located.

Please answer all questions. If not applicable, so state, otherwise the form will be returned.

Original to the County Clerk and Recorder; Duplicate to the State Engineer; Triplicate to the Montana Bureau of Mines and Geology, and Quadruplicate for the Appropriator. 19897

28982

George Davis



RECORDER'S OFFICE,) ss.
Madison County, Montana.)

Filed Dec. 31 1963

at 3-450 o'clock P.

Charles D. Hensley
County Recorder

By _____ Deput
Fee \$ 2.00

File No.

T. 5 S. R. 5 W

DUPLICATE

County Madison

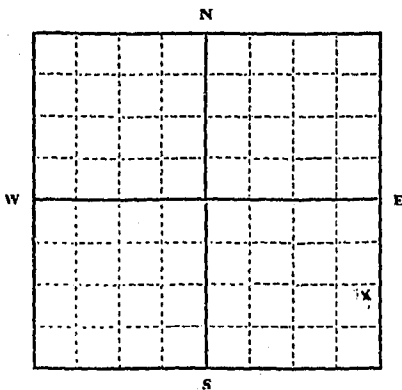
STATE OF MONTANA
ADMINISTRATOR OF GROUNDWATER CODE
OFFICE OF STATE ENGINEER

RECEIVED
DEC 30 1963

Declaration of Vested Groundwater Rights STATE ENGINEER

(Under Chapter 237, Montana Session Laws, 1961)

1. Robert E. Hoffman, of Box 82 - RR-1, Sheridan
(Name of Appropriator) (Address) (Town)
County of Madison State of Montana
have appropriated groundwater according to the Montana laws in effect prior to January 1, 1962, as follows:



E. 1/4 Sec. 2, T. 5 S. R. 5 W

Indicate point of appropriation and place of use, if possible. Each small square represents 10 acres.

2. The beneficial use on which the claim is based Domestic Garden, Landscape, & stock water

3. Date or approximate date of earliest beneficial use; and how continuous the use has been Continuous use since about 1946

4. The amount of groundwater claimed (in miner's inches or gallons per minute) 20 miners inches p/m

5. If used for irrigation, give the acreage and description of the lands to which water has been applied and name of the owner thereof Garden & yard surrounding homestead - about 2 Acres -

6. The means of withdrawing such water from the ground and the location of each well or other means of withdrawal 1 deep well jet pump

7. The date of commencement and completion of the construction of the well, wells, or other works for withdrawal of groundwater Well was established around 1916

8. The depth of water table 50 - 100 ft

9. So far as it may be available, the type, size and depth of each well or the general specifications of any other works for the withdrawal of groundwater 6 inch cased well - one hundred (100) ft. deep

10. The estimated amount of groundwater withdrawn each year 50 More Feet

11. The log of formations encountered in the drilling of each well if available Not known

12. Such other information of a similar nature as may be useful in carrying out the policy of this act, including reference to book and page of any county record None

Signature of Owner Robert E. Hoffman
Date Dec. 27, 1963


Three copies to be filed by the owner with the County Clerk and Recorder of the county in which the well is located.

Please answer all questions. If not applicable, so state, otherwise the form will be returned.

Original to the County Clerk and Recorder; Duplicate to the State Engineer; Triplicate to the Montana Bureau of Mines and Geology, and Quadruplicate for the Appropriator.

28557

Robert E. Hoffman



RECORDER'S OFFICE,
Madison County, Montana.

Filed *Dec. 27* 19 *63*

at *3:07* o'clock *P.* M.

Paul J. Ross Recorder

By _____ Deputy

Fee \$ _____

Vertical text on the right side of the page, possibly a stamp or additional recording information.

File No.

T. 5S R. 4W. M.P.M.

DUPLICATE

County Madison

STATE OF MONTANA
ADMINISTRATOR OF GROUNDWATER CODE
OFFICE OF STATE ENGINEER

RECEIVED
JAN 3 1964
ENGINEER

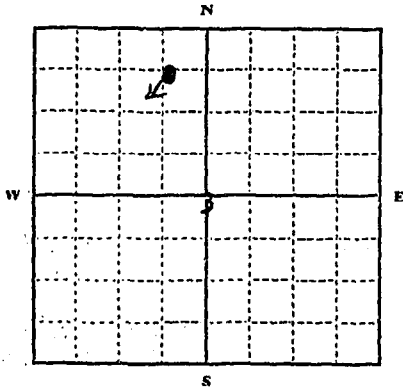
Declaration of Vested Groundwater Rights

(Under Chapter 237, Montana Session Laws, 1961)

Dollis D. Hodges and Nellie C. Hodges,

1. Joint Tenancies, of Sheridan
(Name of Appropriator) (Address) (Town)

County of Madison State of Montana
have appropriated groundwater according to the Montana laws in effect prior to January 1, 1962, as follows:



NE 1/4 Sec 3 T. 5S R. 4W
Indicate point of appropriation
and place of use, if possible. Each
small square represents 10 acres.

2. The beneficial use on which the claim is based on use for
stockwater. Spring.

3. Date or approximate date of earliest beneficial use; and how continu-
ous the use has been 1905 continuously since.

4. The amount of groundwater claimed (in miner's inches or gallons
per minute) The total flow of spring.

5. If used for irrigation, give the acreage and description of the lands
to which water has been applied and name of the owner thereof
-0-

6. The means of withdrawing such water from the ground and the loca-
tion of each well or other means of withdrawal use out of
small stream flowing from spring.

7. The date of commencement and completion of the construction of the well, wells, or other works for with-
drawal of groundwater 1905

8. The depth of water table variable.

9. So far as it may be available, the type, size and depth of each well or the general specifications of any other
works for the withdrawal of groundwater -0-

10. The estimated amount of groundwater withdrawn each year the total flow

11. The log of formations encountered in the drilling of each well if available -0-

12. Such other information of a similar nature as may be useful in carrying out the policy of this act, including
reference to book and page of any county record Spring located or appropriated is in
the NE 1/4 of section 3, 5S, R. 4W, M.P.M.

Dollis E. Hodges
Signature of Owner Nellie C. Hodges
Date December 30, 1963.


Three copies to be filed by the owner with the County Clerk and Recorder of the county in which the well is located.

Please answer all questions. If not applicable, so state, otherwise the form will be returned.

Original to the County Clerk and Recorder; Duplicate to the State Engineer; Triplicate to the Montana Bureau of
Mines and Geology, and Quadruplicate for the Appropriator.

28828-B

Dollis D. and
Nelle C. Hodges



RECORDER'S OFFICE,
Madison County, Montana.

Filed Dec. 31 1963

at 10:00'clock P.M.
[Signature]
County Recorder

By _____ Deputy

1

File No.

T. 5S. R. 4W.

DUPLICATE

County Madison

STATE OF MONTANA
ADMINISTRATOR OF GROUNDWATER CODE
OFFICE OF STATE ENGINEER

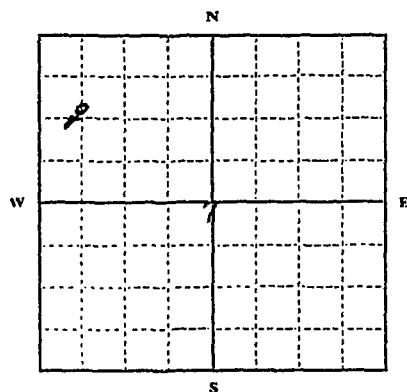
RECEIVED
JAN 3 1964
STATE ENGINEER

Declaration of Vested Groundwater Rights

(Under Chapter 237, Montana Session Laws, 1961)

1. Lester & Eleanora Wessel, of Laurin
(Name of Appropriator) (Address) (Town)

County of Madison State of Montana
have appropriated groundwater according to the Montana laws in effect prior to January 1, 1962, as follows:



NW 1/4 NW 1/4 Sec. 7 T. 5S. R. 4W.

Indicate point of appropriation and place of use, if possible. Each small square represents 10 acres.

2. The beneficial use on which the claim is based Stock water and domestic use

3. Date or approximate date of earliest beneficial use; and how continuous the use has been 1943

4. The amount of groundwater claimed (in miner's inches or gallons per minute) The total flow

5. If used for irrigation, give the acreage and description of the lands to which water has been applied and name of the owner thereof
Lawn-Sec. 13, T5S, R4W.

6. The means of withdrawing such water from the ground and the location of each well or other means of withdrawal
Spring-gravity flow-1" pipe

7. The date of commencement and completion of the construction of the well, wells, or other works for withdrawal of groundwater --0--

8. The depth of water table variable

9. So far as it may be available, the type, size and depth of each well or the general specifications of any other works for the withdrawal of groundwater --0--

10. The estimated amount of groundwater withdrawn each year The total flow

11. The log of formations encountered in the drilling of each well if available --0--

12. Such other information of a similar nature as may be useful in carrying out the policy of this act, including reference to book and page of any county record. By the declaration this declarant says that through predecessors in interest he appropriated the flow of the above described spring.

Signature of Owner *Lester Wessel*

Date December 31, 1963

Three copies to be filed by the owner with the County Clerk and Recorder of the county in which the well is located.

Please answer all questions. If not applicable, so state, otherwise the form will be returned.

Original to the County Clerk and Recorder; Duplicate to the State Engineer; Triplicate to the Montana Bureau of Mines and Geology, and Quadruplicate for the Appropriator.

19878

28963

*Sexton and Charone
Hessel*

RECORDER'S OFFICE,)
Madison County, Montana.)

Filed Dec. 31 1963

at 2-20 o'clock P.M.
Charles S. Beardsley
County Recorder

By _____
Fee \$ 2.00 _____

59

File No.

T. 5S R. 4W

DUPLICATE

County Madison

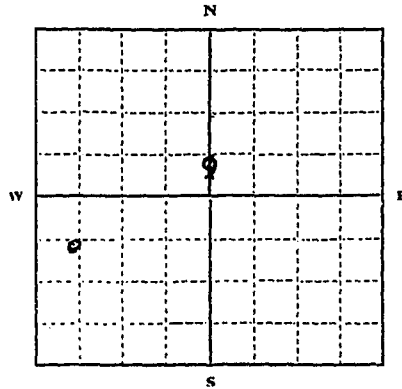
STATE OF MONTANA
ADMINISTRATOR OF GROUNDWATER CODE
OFFICE OF STATE ENGINEER

RECEIVED
JAN 9 1964
STATE ENGINEER

Declaration of Vested Groundwater Rights

(Under Chapter 237, Montana Session Laws, 1961)

I, Lester & Eleanore Wessel, of Laurin, (Name of Appropriator) (Address) (Town)
County of Madison State of Montana
have appropriated groundwater according to the Montana laws in effect prior to January 1, 1962, as follows:



NW 1/4 SW 1/4 Sec. 9 T. 5S R. 4W

Indicate point of appropriation and place of use, if possible. Each small square represents 10 acres.

2. The beneficial use on which the claim is based stock water

3. Date or approximate date of earliest beneficial use; and how continuous the use has been 1933 and continuously since

4. The amount of groundwater claimed (in miner's inches or gallons per minute) the total flow

5. If used for irrigation, give the acreage and description of the lands to which water has been applied and name of the owner thereof -0-

6. The means of withdrawing such water from the ground and the location of each well or other means of withdrawal Spring-2" pipe gravity flow

7. The date of commencement and completion of the construction of the well, wells, or other works for withdrawal of groundwater -0-

8. The depth of water table variable

9. So far as it may be available, the type, size and depth of each well or the general specifications of any other works for the withdrawal of groundwater -0-

10. The estimated amount of groundwater withdrawn each year the total flow

11. The log of formations encountered in the drilling of each well if available -0-

12. Such other information of a similar nature as may be useful in carrying out the policy of this act, including reference to book and page of any county record. By this declaration this declarant says that through predecessors in interest he appropriated the flow of the above described spring.

Signature of Owner Lester Wessel

Date December 31, 1963

Three copies to be filed by the owner with the County Clerk and Recorder of the county in which the well is located.


Please answer all questions. If not applicable, so state, otherwise the form will be returned.

Original to the County Clerk and Recorder; Duplicate to the State Engineer; Triplicate to the Montana Bureau of Mines and Geology, and Quadruplicate for the Appropriator.

19877

28962

Lester and Eleanor
Kessel



RECORDER'S OFFICE, } ss.
Madison County, Montana. }

Filed Dec. 31 1963

at 3:57 o'clock P m

[Signature]
County Recorder

By _____ Deputy

Fee \$ 2.00

File No.

T. 5S. R. 4W

DUPLICATE

County. Madison

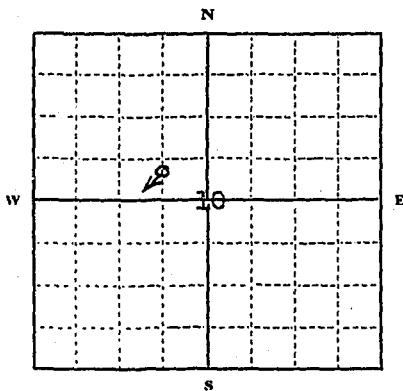
STATE OF MONTANA
ADMINISTRATOR OF GROUNDWATER CODE
OFFICE OF STATE ENGINEER

RECEIVED
JAN 3 1966
STATE ENGINEER

Declaration of Vested Groundwater Rights

(Under Chapter 237, Montana Session Laws, 1961)

1. Lester and Eleanore Wessel of Laurin
(Name of Appropriator) (Address) (Town)
County of Madison State of Montana
have appropriated groundwater according to the Montana laws in effect prior to January 1, 1962, as follows:



SE 1/4 NW 1/4 Sec. 10 T. 5S. R. 4W

Indicate point of appropriation and place of use, if possible. Each small square represents 10 acres.

2. The beneficial use on which the claim is based stock water

3. Date or approximate date of earliest beneficial use; and how continuous the use has been 1900

4. The amount of groundwater claimed (in miner's inches or gallons per minute) the total flow of indicated spring

5. If used for irrigation, give the acreage and description of the lands to which water has been applied and name of the owner thereof
-0-

6. The means of withdrawing such water from the ground and the location of each well or other means of withdrawal natural
spring gravity flow

7. The date of commencement and completion of the construction of the well, wells, or other works for withdrawal of groundwater -0-

8. The depth of water table variable

9. So far as it may be available, the type, size and depth of each well or the general specifications of any other works for the withdrawal of groundwater -0-

10. The estimated amount of groundwater withdrawn each year the total flow of said spring

11. The log of formations encountered in the drilling of each well if available -0-

12. Such other information of a similar nature as may be useful in carrying out the policy of this act, including reference to book and page of any county record By this declaration this declarant says that through predecessors in interest he appropriated the total flow of the above described spring.

Signature of Owner Lester Wessel

Date December 31, 1963

Three copies to be filed by the owner with the County Clerk and Recorder of the county in which the well is located.

Please answer all questions. If not applicable, so state, otherwise the form will be returned.

Original to the County Clerk and Recorder; Duplicate to the State Engineer; Triplicate to the Montana Bureau of Mines and Geology, and Quadruplicate for the Appropriator.

28961

*Victor and Eleanor
Hessel*

28961

RECORDER'S OFFICE, }
Madison County, Montana. } ss.

Filed Dec. 31 1963

at 2-24 o'clock pm

Paul D. Beardsley
County Recorder

By _____ Deput

Fee \$2

File No.

T. 5S R. 4W, M.P.M.

DUPLICATE

County Madison

STATE OF MONTANA
ADMINISTRATOR OF GROUNDWATER CODE
OFFICE OF STATE ENGINEER

JAN 3 1964

STATE ENGINEER

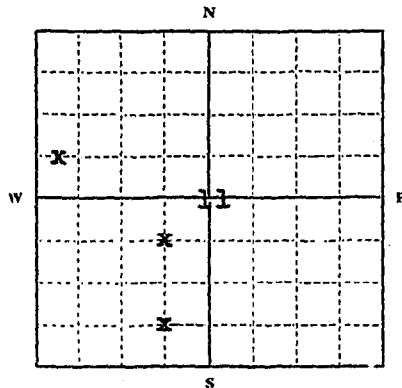
Declaration of Vested Groundwater Rights

(Under Chapter 237, Montana Session Laws, 1961)

3 Springs

I, George Davis, of Laurin,
(Name of Appropriator) (Address) (Town)

County of Madison State of Montana
have appropriated groundwater according to the Montana laws in effect prior to January 1, 1962, as follows:



W. 1/4 Sec. 11, T. 5S R. 4W

Indicate point of appropriation and place of use, if possible. Each small square represents 10 acres.

2. The beneficial use on which the claim is based all 3 for stock water.
3. Date or approximate date of earliest beneficial use; and how continuous the use has been 1865 on all 3 springs and continuously used ever since.
4. The amount of groundwater claimed (in miner's inches or gallons per minute) 3 miners inches from each spring.
5. If used for irrigation, give the acreage and description of the lands to which water has been applied and name of the owner thereof none
6. The means of withdrawing such water from the ground and the location of each well or other means of withdrawal 3 natural flow springs.
7. The date of commencement and completion of the construction of the well, wells, or other works for withdrawal of groundwater 1865
8. The depth of water table Don't know
9. So far as it may be available, the type, size and depth of each well or the general specifications of any other works for the withdrawal of groundwater none
10. The estimated amount of groundwater withdrawn each year 3 miners inches from each spring all year around.
11. The log of formations encountered in the drilling of each well if available none available.
12. Such other information of a similar nature as may be useful in carrying out the policy of this act, including reference to book and page of any county record

Signature of Owner

Date December 31, 1963.

Three copies to be filed by the owner with the County Clerk and Recorder of the county in which the well is located.


Please answer all questions. If not applicable, so state, otherwise the form will be returned.

Original to the County Clerk and Recorder; Duplicate to the State Engineer; Triplicate to the Montana Bureau of Mines and Geology, and Quadruplicate for the Appropriator.

19896

28981

George Davis



RECORDER'S OFFICE, } ss
Madison County, Montana. }

Filed Dec. 31 1963

at 2-44 o'clock P
Charles H. ...
County Recorder

By _____ Denu

Fee \$ 2.00

50611202

File No.

T. 55 R. 4W

DUPLICATE

County Madison

STATE OF MONTANA
ADMINISTRATOR OF GROUNDWATER CODE
OFFICE OF STATE ENGINEER

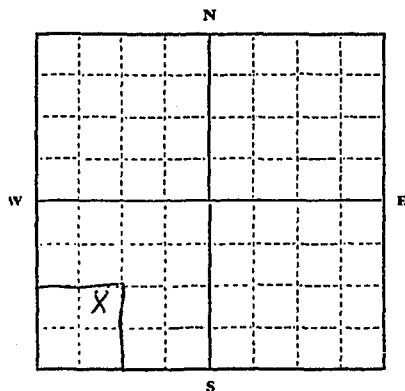
RECEIVED
JAN 3 1964

Declaration of Vested Groundwater Rights

(Under Chapter 237, Montana Session Laws, 1961)

STATE ENGINEER

1. ~~Frank~~ Mary Giral of Box 444 Sheridan
(Name of Appropriator) (Address) (Town)
County of Madison State of Montana
have appropriated groundwater according to the Montana laws in effect prior to January 1, 1962, as follows:



SW 1/4 of Sec. 17, T. 55, R. 4W

Indicate point of appropriation and place of use, if possible. Each small square represents 10 acres.

- 2. The beneficial use on which the claim is based Stock water
- 3. Date or approximate date of earliest beneficial use; and how continuous the use has been Since 1925. Water is mainly used during winter for stock confined to corral. But can be used anytime the need arises.
- 4. The amount of groundwater claimed (in miner's inches or gallons per minute) About 3 Gallons per minute
- 5. If used for irrigation, give the acreage and description of the lands to which water has been applied and name of the owner thereof not used
- 6. The means of withdrawing such water from the ground and the location of each well or other means of withdrawal by means of a plunger hand pump & sometimes a gas engine driven pump jack is used.
- 7. The date of commencement and completion of the construction of the well, wells, or other works for withdrawal of groundwater Since 1925, Completed same year
- 8. The depth of water table About 16' deep
- 9. So far as it may be available, the type, size and depth of each well or the general specifications of any other works for the withdrawal of groundwater This is a dug well, actual depth about 20 feet. About 5' in diameter.
- 10. The estimated amount of groundwater withdrawn each year. About 10,000 Gal.
- 11. The log of formations encountered in the drilling of each well if available Top soil about 1 foot sand & gravel to bottom of well, below water, rock layers & clay
- 12. Such other information of a similar nature as may be useful in carrying out the policy of this act, including reference to book and page of any county record Well was dug by hand, using a windlass.

Signature of Owner Mary Giral
Date December 31 - 1963

Three copies to be filed by the owner with the County Clerk and Recorder of the county in which the well is located.

Please answer all questions. If not applicable, so state, otherwise the form will be returned.

Original to the County Clerk and Recorder; Duplicate to the State Engineer; Triplicate to the Montana Bureau of Mines and Geology, and Quadruplicate for the Appropriator.

1982

28904

Mary Lind

RECORDER'S OFFICE, }
Madison County, Montana } ss.

Filed Dec. 31 1963

at 1-27 o'clock P m.

Charles H. Pearson
County Recorder

By _____ Deputy

Doc # 200

File No.

T. 55 R. 4 W

DUPLICATE

County MADISON

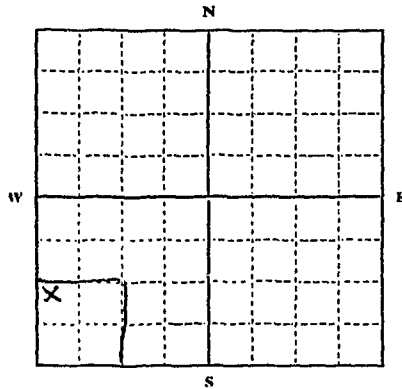
STATE OF MONTANA
ADMINISTRATOR OF GROUNDWATER CODE
OFFICE OF STATE ENGINEER

RECEIVED
JAN 3 1964

Declaration of Vested Groundwater Rights

(Under Chapter 237, Montana Session Laws, 1961)

1. ~~Fred~~ MARY GIVAL, of Box 444,
(Name of Appropriator) (Address) (Town)
County of MADISON State of MONTANA
have appropriated groundwater according to the Montana laws in effect prior to January 1, 1962, as follows:



SW 1/4 of Sec. 17 T. 55 R. 4 W

Indicate point of appropriation and place of use, if possible. Each small square represents 10 acres.

2. The beneficial use on which the claim is based DOMESTIC AND STOCK

3. Date or approximate date of earliest beneficial use; and how continuous the use has been JULY - 1941

4. The amount of groundwater claimed (in miner's inches or gallons per minute) 2 GALLONS PER MINUTE

5. If used for irrigation, give the acreage and description of the lands to which water has been applied and name of the owner thereof NOT USED FOR IRRIGATION

6. The means of withdrawing such water from the ground and the location of each well or other means of withdrawal BY PLUNGER TYPE HAND PUMP. SOMETIMES PUMP JACK WAS USED.

7. The date of commencement and completion of the construction of the well, wells, or other works for withdrawal of groundwater AUGUST - 1941

8. The depth of water table WELL IS 63' DEEP - 1st AND ONLY WATER

9. So far as it may be available, the type, size and depth of each well or the general specifications of any other works for the withdrawal of groundwater WELL IS DRILLED 4" CASING IS IN ALL THE WAY DOWN. SINCE 1958 THIS WELL IS ONLY USED IN EMERGENCIES SINCE 1958 ANOTHER WELL WAS DRILLED TO OBTAIN MORE WATER SO THAT A WAS USED TO FURNISH EMER WATER FOR A MODERN HOUSE AND ALL LIVE STOCK.

10. The estimated amount of groundwater withdrawn each year PRIOR TO 1958 ABOUT 10,000 GALLONS - AFTER 1958 ABOUT 100 GALLONS A YEAR.

11. The log of formations encountered in the drilling of each well if available TOP SOIL ABOUT 3' & GRAVEL FOR 60' FEET, WATER WAS FOUND AT 63' ON TOP OF SOLID ROCK.

12. Such other information of a similar nature as may be useful in carrying out the policy of this act, including reference to book and page of any county record WELL WAS DRILLED BY BILL SMITH OF TWIN BRIDGES, MONT. JULY - 1941

Signature of Owner Mary Gival

Date DEC. 31, 1963

Three copies to be filed by the owner with the County Clerk and Recorder of the county in which the well is located.

Please answer all questions. If not applicable, so state, otherwise the form will be returned.

Original to the County Clerk and Recorder; Duplicate to the State Engineer; Triplicate to the Montana Bureau of Mines and Geology, and Quadruplicate for the Appropriator.

28905

Mary Guel

RECORDER'S OFFICE, }
Madison County, Montana. } ss

Filed Dec. 31 1963

at 5:28 clock 9 m.
Charles D. Beardsley
County Recorder

By _____ Deput
Fee \$ 2.00

017

File No.

T. 55 R. 4W

DUPLICATE

County Madison

STATE OF MONTANA
ADMINISTRATOR OF GROUNDWATER CODE
OFFICE OF STATE ENGINEER

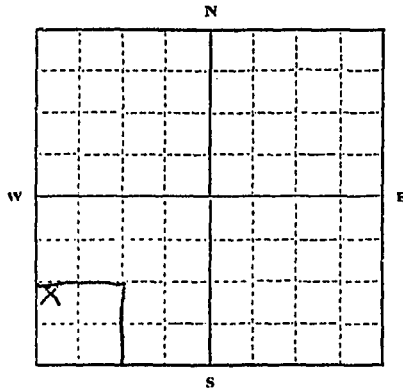
RECEIVED
JAN 3 1964

Declaration of Vested Groundwater Rights

(Under Chapter 237, Montana Session Laws, 1961)

STATE ENGINEER

1. ~~Elizabeth~~ Mary Giral, of Box 444 Sheridan
(Name of Appropriator) (Address) (Town)
County of Madison State of Montana
have appropriated groundwater according to the Montana laws in effect prior to January 1, 1962, as follows:



SW 1/4 of Sec. 17, T. 55 R. 4W

Indicate point of appropriation and place of use, if possible. Each small square represents 10 acres.

- 2. The beneficial use on which the claim is based DOMESTIC, Stock and some IRRIGATION
- 3. Date or approximate date of earliest beneficial use; and how continuous the use has been WELL DRILLED JUNE 6, 1957 USED DAILY SINCE MARCH 1958
- 4. The amount of groundwater claimed (in miner's inches or gallons per minute) 16 GALLONS PER MINUTE
- 5. If used for irrigation, give the acreage and description of the lands to which water has been applied and name of the owner thereof WATER IS USED ONLY PART OF THE TIME & WHEN NEEDED FOR 1 ACRE OF GARDEN & 1 ACRE OF LAWN & TREES
- 6. The means of withdrawing such water from the ground and the location of each well or other means of withdrawal A 3/4 HP. ELECTRIC JET PUMP IS USED

7. The date of commencement and completion of the construction of the well, wells, or other works for withdrawal of groundwater FINAL HOOP-UP OF WELL AND PUMPING MARCH, 1958

8. The depth of water table 1st WATER AT 63 FEET- 2nd WATER AT 101 FEET

9. So far as it may be available, the type, size and depth of each well or the general specifications of any other works for the withdrawal of groundwater THIS WELL DRILLED WITH 6" CASING. LOCATION Bench Ground. SAND, GRAVEL & ROCK WERE ENCOUNTERED IN DRILLING. WELL IS CASED TO 80 FEET FROM THERE ON A ROCK FORMATION

10. The estimated amount of groundwater withdrawn each year 20,000 GALLONS

11. The log of formations encountered in the drilling of each well if available TOP SOIL ABOUT 3' DEEP THEN SANDY GRAVEL MIXTURE FOR ABOUT 40', THEN ROCK FOR ANOTHER 30', AND FINALLY MORE GRAVEL FOR ANOTHER 13' & THEN ROCK LAYERS AND CLAY.

12. Such other information of a similar nature as may be useful in carrying out the policy of this act, including reference to book and page of any county record WELL DRILLED BY JOE KERRULET, ALDER, MONTANA

Signature of Owner Mary Giral

Date DEC. 31, 1963

Three copies to be filed by the owner with the County Clerk and Recorder of the county in which the well is located.

Please answer all questions. If not applicable, so state, otherwise the form will be returned.

Original to the County Clerk and Recorder; Duplicate to the State Engineer; Triplicate to the Montana Bureau of Mines and Geology, and Quadruplicate for the Appropriator. 19825

28906

Mary L. ...

RECORDER'S OFFICE, } ss.
Madison County, Montana }

Filed Dec. 31 1963

at 4:30 o'clock P. m.
Charles S. ...
County Recorder

By _____ Deputy

Fee \$ 2.00

GW.

Approved Stock Form—State Publishing Co., Helena, Montana—42234

18

File No.

T. 5 S. R. 4 W.

DUPLICATE

County Madison

STATE OF MONTANA
ADMINISTRATOR OF GROUNDWATER CODE
OFFICE OF STATE ENGINEER

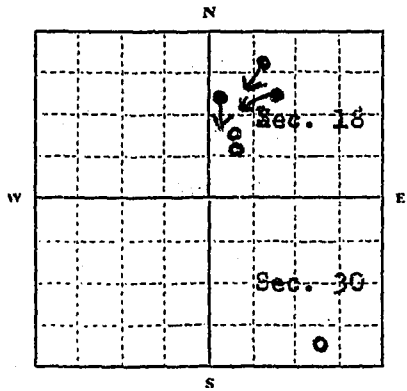
RECEIVED
JAN 3 1964

Declaration of Vested Groundwater Rights ENGINEER

(Under Chapter 237, Montana Session Laws, 1961)

We, Jessie Tezak, Joe Allen Tezak and Marjean Tezak, Sheridan
(Name of Appropriator) (Address) (Town)

County of Madison State of Montana
have appropriated groundwater according to the Montana laws in effect prior to January 1, 1962, as follows:



~~Madison~~ T. 5 S. R. 4 W.

Indicate point of appropriation and place of use, if possible. Each small square represents 10 acres.

- The beneficial use on which the claim is based is for irrigation and stock water appropriation.
- Date or approximate date of earliest beneficial use; and how continuous the use has been 1864; continuous since.
- The amount of groundwater claimed (in miner's inches or gallons per minute) The total flow of three springs and three wells located in sections 18 and 30, T. 5 S. R. 4 W., M.P.M.
- If used for irrigation, give the acreage and description of the lands to which water has been applied and name of the owner thereof Almost all of Section 18, T. 5 S., R. 4 W., M.P.M. and of Section 13, T. 5 S., R. 4 W., M.P.M. and a parcel in Section 24, T. 5 S., R. 5 W. owned by the undersigned.
- The means of withdrawing such water from the ground and the location of each well or other means of withdrawal Streams and taps, irrigation ditches collect the waters.

7. The date of commencement and completion of the construction of the well, wells, or other works for withdrawal of groundwater 1864

8. The depth of water table variable

9. So far as it may be available, the type, size and depth of each well or the general specifications of any other works for the withdrawal of groundwater One well in Section 18 is 70 feet deep; the other in Sec. 18 is 30 feet deep; well for Sec. 30 is 50 feet deep.

10. The estimated amount of groundwater withdrawn each year The total flow of the spring; all of the water from the well used for stockwater and domestic use.

11. The log of formations encountered in the drilling of each well if available -0-

12. Such other information of a similar nature as may be useful in carrying out the policy of this act, including reference to book and page of any county record One spring located in NE1/4NW1/4; one spring in SE1/4NW1/4; and one spring in SW1/4NW1/4 of Section 18; two wells are located in NW1/4SW1/4 of said Section 18; and one well in SW1/4SE1/4 Section 30, all in T. 5 S., R. 4 W., M.P.M.

Signature of Owner Jessie Tezak Marjean Tezak

Date December 30, 1963.

Three copies to be filed by the owner with the County Clerk and Recorder of the county in which the well is located.


Please answer all questions. If not applicable, so state, otherwise the form will be returned.

Original to the County Clerk and Recorder; Duplicate to the State Engineer; Triplicate to the Montana Bureau of Mines and Geology, and Quadruplicate for the Appropriator.

19765

28846

Jessie, Joe Allen,
and Myron T. Zalk



RECORDER'S OFFICE,
Madison County, Montana, ss

Filed Dec 31 1963

at 4:30 o'clock PM
Paul H. Pearson
County Recorder

By _____ Deputy

Fee \$ 2.00

File No.

T. 55 R. 4 W

DUPLICATE

County Madison

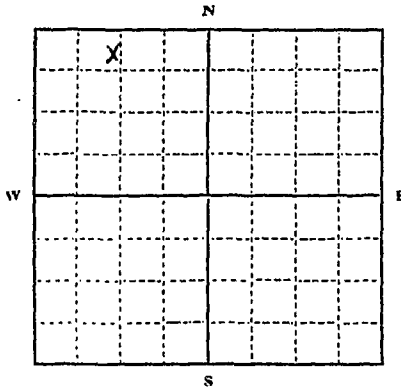
STATE OF MONTANA
ADMINISTRATOR OF GROUNDWATER CODE
OFFICE OF STATE ENGINEER

RECEIVED
JAN 3 1964

Declaration of Vested Groundwater Rights ENGINEER

(Under Chapter 237, Montana Session Laws, 1961)

1. Frank J Ginal, of RT-1 Box 68 Sheridan
(Name of Appropriator) (Address) (Town)
County of Madison State of Montana
have appropriated groundwater according to the Montana laws in effect prior to January 1, 1962, as follows:



NW 1/4 of Sec. 19, T. 55 R. 4 W

Indicate point of appropriation and place of use, if possible. Each small square represents 10 acres.

- 2. The beneficial use on which the claim is based. Domestic
- 3. Date or approximate date of earliest beneficial use; and how continuous the use has been. Since 1918. Has been used continuously.
- 4. The amount of groundwater claimed (in miner's inches or gallons per minute). About 20 Gal. per minute.
- 5. If used for irrigation, give the acreage and description of the lands to which water has been applied and name of the owner thereof. Has been used partly for garden use
- 6. The means of withdrawing such water from the ground and the location of each well or other means of withdrawal. Well is equipped with hand pump, as well as a shallow well electric centrifugal pump.
- 7. The date of commencement and completion of the construction of the well, wells, or other works for withdrawal of groundwater. In the year 1918
- 8. The depth of water table. About 8 feet
- 9. So far as it may be available, the type, size and depth of each well or the general specifications of any other works for the withdrawal of groundwater. This is a hand dug well & has been cased with 24" galvanized corrugated culvert pipe & is 18 feet deep.
- 10. The estimated amount of groundwater withdrawn each year. About 15000 Gallons
- 11. The log of formations encountered in the drilling of each well if available. About eight feet of top soil & then into a more sandy mixture & some gravel at bottom.
- 12. Such other information of a similar nature as may be useful in carrying out the policy of this act, including reference to book and page of any county record.

Signature of Owner Frank J Ginal
Date December 31 - 1963


Three copies to be filed by the owner with the County Clerk and Recorder of the county in which the well is located.

Please answer all questions. If not applicable, so state, otherwise the form will be returned.

Original to the County Clerk and Recorder; Duplicate to the State Engineer; Triplicate to the Montana Bureau of Mines and Geology, and Quadruplicate for the Appropriator. 19826

28907

Frank J. Lual



NOV 21 1963

RECORDER'S OFFICE, } ss.
Madison County, Montana }

Filed Dec 31 1963

at 5:30 o'clock P

Frank J. Lual
County Recorder

By _____ Deputy

Fee \$ 2.00

10

19

File No.

T. 55 R. 4W

DUPLICATE

County Madison

STATE OF MONTANA
ADMINISTRATOR OF GROUNDWATER CODE
OFFICE OF STATE ENGINEER

RECEIVED
JAN 3 1963

STATE ENGINEER
Notice of Completion of Groundwater Appropriation Without Well

(Under Chapter 237 Montana Session Laws, 1961)

Date of Appropriation of Groundwater 1918
Owner Frank J. Giral Address Sheridan, Mont.

Contractor (if any)

Address of Contractor

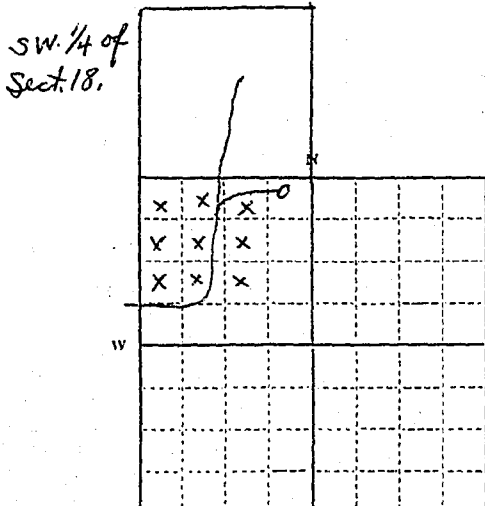
Date Started..... Date Completed.....

Describe means of obtaining groundwater without a well "as by sub-irrigation and other natural processes". Include depth to water when applicable. *This stream of water is made up of subing water & springs & in turn increases as it moves down stream. Irrigation is carried out on ranch by ditches & laterals.*

Quantity of water developed and used with explanation of method used to measure or estimate such amount. If use is intermittent

estimate approximate lengths of periods of use. *Water is used about 4 to 6 weeks of the year. Quantity of water increases during latter part of irrigation season. From low of 50" to 150" at its high point. Measured with Cipolletti Weir.*

Signature of Owner Frank J. Giral
Date December 31 - 1963



NW 1/4 of Sect. 19 T55 R.4W
Indicate point of appropriation and place of use, if possible.

Place of use marked by X's. Water begins to rise in the SW 1/4 of Sect. 18. Some water rises on my property indicated by the letter O.

This form to be prepared by contractor (if any), otherwise by the owner.

Three copies of this notice are to be filed with the County Clerk and Recorder of the county in which the works are located.

Please answer all questions. If not applicable, so state, otherwise the form will be returned.

Original to the County Clerk and Recorder; duplicate to the State Engineer; Triplicate to the Montana Bureau of Mines and Geology and Quadruplicate for the Appropriator.

1982

28903

Frank J. Linal

RECORDER'S OFFICE,
Madison County, Montana.

Filed Dec. 31 1963

at 1-26 o'clock P m

Charles S. ...
County Recorder

By _____ Deputy

Fee \$ 2.00

File No.

T. 55 R. 4W

DUPLICATE

County Madison

STATE OF MONTANA
ADMINISTRATOR OF GROUNDWATER CODE
OFFICE OF STATE ENGINEER

RECEIVED
JAN 3 1964

Declaration of Vested Groundwater Rights

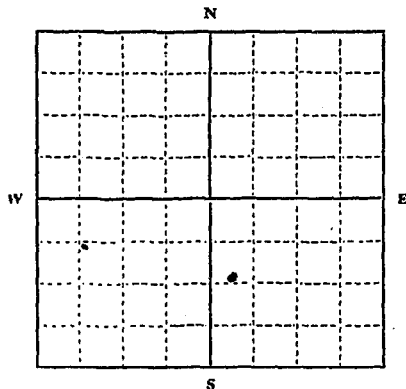
(Under Chapter 237, Montana Session Laws, 1961)

STATE ENGINEER

1. Edwin or Cecelia LUECK, of Box 395 Sheridan
(Name of Appropriator) (Address) (Town)

County of Madison State of MONTANA

have appropriated groundwater according to the Montana laws in effect prior to January 1, 1962, as follows:



SE 1/4 Sec. 19 T. 55 R. 4W

Indicate point of appropriation and place of use, if possible. Each small square represents 10 acres.

2. The beneficial use on which the claim is based STOCK USE

3. Date or approximate date of earliest beneficial use; and how continuous the use has been APRIL 1961, YEARLY

4. The amount of groundwater claimed (in miner's inches or gallons per minute) 2.5 GAL PER MINUTE

5. If used for irrigation, give the acreage and description of the lands to which water has been applied and name of the owner thereof NAT APPLICABLE

6. The means of withdrawing such water from the ground and the location of each well or other means of withdrawal ELECTRIC PUMP

7. The date of commencement and completion of the construction of the well, wells, or other works for withdrawal of groundwater APRIL 1961

8. The depth of water table APPROX. 2 FT.

9. So far as it may be available, the type, size and depth of each well or the general specifications of any other works for the withdrawal of groundwater DRIVEN, 1 1/2 IN., 17 FT.

10. The estimated amount of groundwater withdrawn each year 100,000 GAT.

11. The log of formations encountered in the drilling of each well if available UNKNOWN

12. Such other information of a similar nature as may be useful in carrying out the policy of this act, including reference to book and page of any county record

Signature of Owner Edwin Lueck

Cecelia Lueck
Date 12-27-63


Three copies to be filed by the owner with the County Clerk and Recorder of the county in which the well is located.

Please answer all questions. If not applicable, so state, otherwise the form will be returned.

Original to the County Clerk and Recorder; Duplicate to the State Engineer; Triplicate to the Montana Bureau of Mines and Geology, and Quadruplicate for the Appropriator.

1982

28902
Edwin or Cecelia
Lueck



WPA 21 PLS 52

RECORDER'S OFFICE, } ss.
Madison County, Montana }

Filed Dec. 31 1963

at 5:25 o'clock PM
Charles D. Seardley
County Recorder

By _____ Deputy
Fee \$2.00

[Faint, mostly illegible text and markings, possibly bleed-through or additional stamps.]

File No.

T. 55 R. 4 W

DUPLICATE

County MADISON

STATE OF MONTANA
ADMINISTRATOR OF GROUNDWATER CODE
OFFICE OF STATE ENGINEER

RECEIVED
DEC 18 1963

Declaration of Vested Groundwater Rights

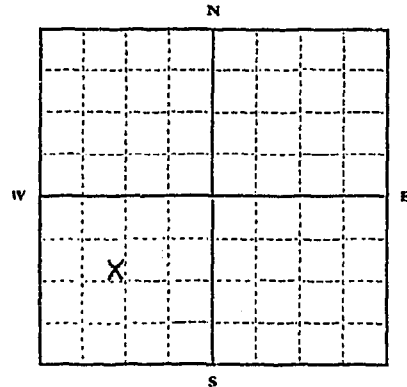
(Under Chapter 237, Montana Session Laws, 1961)

STATE ENGINEER

1 DAN NOVICH of RTI BOX 71 SHERIDAN
(Name of Appropriator) (Address) (Town)

County of MADISON State of MONTANA

have appropriated groundwater according to the Montana laws in effect prior to January 1, 1962, as follows:



NW 1/4 Sec. 19 T. 55. R. 4 W

Indicate point of appropriation and place of use, if possible. Each small square represents 10 acres.

- 2. The beneficial use on which the claim is based. HOUSEHOLDY LIKE STOCK
- 3. Date or approximate date of earliest beneficial use; and how continuous the use has been. 1940, CONTINUOUS SINCE 1940
- 4. The amount of groundwater claimed (in miner's inches or gallons per minute). NOT APPLICABLE
- 5. If used for irrigation, give the acreage and description of the lands to which water has been applied and name of the owner thereof. NOT USED FOR IRRIGATION
- 6. The means of withdrawing such water from the ground and the location of each well or other means of withdrawal. ELECTRIC PUMP

7. The date of commencement and completion of the construction of the well, wells, or other works for withdrawal of groundwater. STARTED & COMPLETED 1940

8. The depth of water table. 20 FEET

9. So far as it may be available, the type, size and depth of each well or the general specifications of any other works for the withdrawal of groundwater. DRILLED WELL, SIX INCH CASING, 65 FOOT DEPTH

10. The estimated amount of groundwater withdrawn each year. 100,000 GALLONS

11. The log of formations encountered in the drilling of each well if available. NOT AVAILABLE

12. Such other information of a similar nature as may be useful in carrying out the policy of this act, including reference to book and page of any county record. 202-318

Signature of Owner Dan Novich

Date Dec 16, 1963


Three copies to be filed by the owner with the County Clerk and Recorder of the county in which the well is located.

Please answer all questions. If not applicable, so state, otherwise the form will be returned.

Original to the County Clerk and Recorder; Duplicate to the State Engineer; Triplicate to the Montana Bureau of Mines and Geology, and Quadruplicate for the Appropriator.

28247

Dan Novich



RECORDERS OFFICE
Madison County, Montana.

Filed *Dec 16* 19*63*

at *1:10* o'clock *P*.m.

Donald Beardsley
County Recorder

By _____ Deputy

Fee \$ *2.00*

"96"

50374

Notice of Completion of Groundwater
Appropriation by Means Of Well

SIMONSEN, Gary L.

RECORDER'S OFFICE
Madison County, Montana }

ss.

Filed July 18 19 73

at 10:55 o'clock A. M.

By Lorraine P. Molitor
County Recorder

By Dorothy C. Brown
Deputy

Fee \$ 2.00

APPROPRIATION BY MEANS OF WELL
NOTICE OF COMPLETION OF GROUNDWATER APPROPRIATION BY MEANS OF WELL
APPROPRIATOR: SIMONSEN, Gary L.
LOCATION: ...
DATE OF COMPLETION: July 18, 1973
TIME: 10:55 A.M.
RECORDED BY: Lorraine P. Molitor
DEPUTY: Dorothy C. Brown
FEE: \$2.00

Table with multiple columns and rows, likely for recording details of the well or land. The text is mostly illegible due to blurriness and low contrast. Headers appear to include 'Date', 'Time', 'Location', 'Depth', etc.

19

File No.

T. 5S R. 4W

DUPLICATE

County Madison

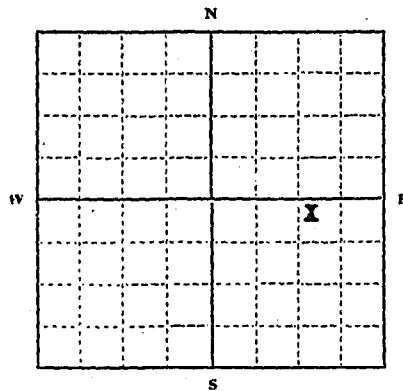
STATE OF MONTANA
ADMINISTRATOR OF GROUNDWATER CODE
OFFICE OF STATE ENGINEER

Declaration of Vested Groundwater Rights 3 1963

(Under Chapter 237, Montana Session Laws, 1961)

RECEIVED
STATE ENGINEER

I, Norman Kenneth Simonsen, of Laurin,
(Name of Appropriator) (Address) (Town)
County of Madison State of Montana
have appropriated groundwater according to the Montana laws in effect prior to January 1, 1962, as follows:



NE 1/4 Sec. 19, T. 5S, R. 4W

Indicate point of appropriation and place of use, if possible. Each small square represents 10 acres.

2. The beneficial use on which the claim is based.....
Domestic & irrigation

3. Date or approximate date of earliest beneficial use; and how continuous the use has been.....
1940
365 days a year

4. The amount of groundwater claimed (in miner's inches or gallons per minute).....
6 gal. per min.

5. If used for irrigation, give the acreage and description of the lands to which water has been applied and name of the owner thereof.....
Used to water lawn at residence

6. The means of withdrawing such water from the ground and the location of each well or other means of withdrawal.....
Electric pump

7. The date of commencement and completion of the construction of the well, wells, or other works for withdrawal of groundwater.....
August 1940

8. The depth of water table 12 ft.

9. So far as it may be available, the type, size and depth of each well or the general specifications of any other works for the withdrawal of groundwater.....
6 inch casing depth 50ft.

10. The estimated amount of groundwater withdrawn each year.....100,000 gal.

11. The log of formations encountered in the drilling of each well if available.....clay & gravel

12. Such other information of a similar nature as may be useful in carrying out the policy of this act, including reference to book and page of any county record.....
Boo. 202 Page 446

By Norman Kenneth Simonsen
Signature of Owner Norman Kenneth Simonsen Agent

Date Dec. 31, 1963

Three copies to be filed by the owner with the County Clerk and Recorder of the county in which the well is located.


Please answer all questions. If not applicable, so state, otherwise the form will be returned.

Original to the County Clerk and Recorder; Duplicate to the State Engineer; Triplicate to the Montana Bureau of Mines and Geology, and Quadruplicate for the Appropriator.

19787

28868

Norman Kenneth Amos



RECORDER'S OFFICE,)
Madison County, Montana.) ss.

Filed Dec. 31 1963

at 11:57 o'clock A. M.

Charles S. Beardsley
County Recorder

By _____ Deputy

Fee \$ 2.00

File No.

T. 2 S. R. 4 WEST

DUPLICATE

County Madison

STATE OF MONTANA
ADMINISTRATOR OF GROUNDWATER CODE
OFFICE OF STATE ENGINEER

RECEIVED
DEC 30 1963

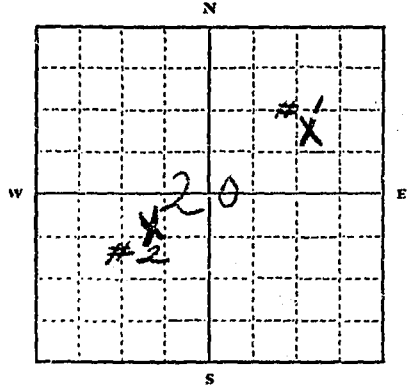
Declaration of Vested Groundwater Rights

(Under Chapter 237, Montana Session Laws, 1961)

STATE ENGINEER

1. W.F. Bryan, of Sheridan
(Name of Appropriator) (Address) (Town)

County of Madison State of Montana
have appropriated groundwater according to the Montana laws in effect prior to January 1, 1962, as follows:



N.E. 1/4 Sec. 20, T. 2 S. R. 4 W.

Indicate point of appropriation and place of use, if possible. Each small square represents 10 acres.

2. The beneficial use on which the claim is based House hold & stock water

3. Date or approximate date of earliest beneficial use; and how continuous the use has been 1950 for #1 well & about 1900 for #2 well

4. The amount of groundwater claimed (in miner's inches or gallons per minute) 2.5 gal per min.

5. If used for irrigation, give the acreage and description of the lands to which water has been applied and name of the owner thereof none except for lawn

6. The means of withdrawing such water from the ground and the location of each well or other means of withdrawal pumps

7. The date of commencement and completion of the construction of the well, wells, or other works for withdrawal of groundwater unknown

8. The depth of water table 35'

9. So far as it may be available, the type, size and depth of each well or the general specifications of any other works for the withdrawal of groundwater dug well 6.0' depth

10. The estimated amount of groundwater withdrawn each year 200,000

11. The log of formations encountered in the drilling of each well if available not known

12. Such other information of a similar nature as may be useful in carrying out the policy of this act, including reference to book and page of any county record none

Signature of Owner W.F. Bryan
Date Dec 26, 1963


Three copies to be filed by the owner with the County Clerk and Recorder of the county in which the well is located.

Please answer all questions. If not applicable, so state, otherwise the form will be returned.

Original to the County Clerk and Recorder; Duplicate to the State Engineer; Triplicate to the Montana Bureau of Mines and Geology, and Quadruplicate for the Appropriator.

28492

V. J. Bryan



RECORDER'S OFFICE, } ss.
Madison County, Montana.

Filed *Dec. 27* 19 *63*

at *8:01* o'clock *9* am

Paul S. L. County Recorder

By _____ Deputy

Fee \$ *2.00*

U

20

File No.

T. 5S R. 4W

DUPLICATE

County Madison

STATE OF MONTANA
ADMINISTRATOR OF GROUNDWATER CODE
OFFICE OF STATE ENGINEER

RECEIVED
DEC 30 1963

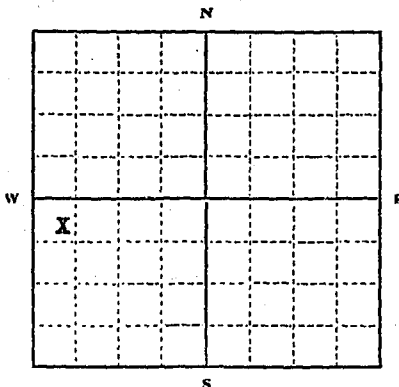
Declaration of Vested Groundwater Rights

(Under Chapter 237, Montana Session Laws, 1961)

STATE ENGINEER

1. John K. Simonsen and Petra Simonsen, of Laurin
(Name of Appropriator) (Address) (Town)

County of Madison State of Montana
have appropriated groundwater according to the Montana laws in effect prior to January 1, 1962, as follows:



NW 1/4 Sec 20 T. 5S R. 4W

Indicate point of appropriation and place of use, if possible. Each small square represents 10 acres.

2. The beneficial use on which the claim is based.
Domestic, stock watering & irrigation

3. Date or approximate date of earliest beneficial use; and how continuous the use has been.
1947
365 days a year

4. The amount of groundwater claimed (in miner's inches or gallons per minute).
30 gal.

5. If used for irrigation, give the acreage and description of the lands to which water has been applied and name of the owner thereof.
Used to water lawn at residence

6. The means of withdrawing such water from the ground and the location of each well or other means of withdrawal.
Electric pump

7. The date of commencement and completion of the construction of the well, wells, or other works for withdrawal of groundwater.
June 1947

8. The depth of water table.
12ft.

9. So far as it may be available, the type, size and depth of each well or the general specifications of any other works for the withdrawal of groundwater.
6 inch casing - depth 56 ft.

10. The estimated amount of groundwater withdrawn each year.
182,500 gals.

11. The log of formations encountered in the drilling of each well if available.
clay & gravel

12. Such other information of a similar nature as may be useful in carrying out the policy of this act, including reference to book and page of any county record.

Signature of Owner *Petra Simonsen*
John K. Simonsen
Date December 27, 1963

Three copies to be filed by the owner with the County Clerk and Recorder of the county in which the well is located.


Please answer all questions. If not applicable, so state, otherwise the form will be returned.

Original to the County Clerk and Recorder; Duplicate to the State Engineer; Triplicate to the Montana Bureau of Mines and Geology, and Quadruplicate for the Appropriator.

15056

28517

John and Petra Simonson



RECORDER'S OFFICE, } ss.
Madison County, Montana. }

Filed *Dec. 27* 19 *63*

Paul S. Pearson Clerk *9:30*
County Recorder

by _____ Deputy

Fee \$ *2.00*

29

RECEIVED

MAR 2 1972

Madison County

STATE OF MONTANA
ADMINISTRATOR OF GROUNDWATER CODE
MONTANA DEPARTMENT OF NATURAL RESOURCES AND CONSERVATION
MONTANA WATER RESOURCES BOARD

NOTICE OF COMPLETION OF GROUNDWATER APPROPRIATION WITHOUT WELL

Developed After January 1, 1962

(Under Chapter 237, Montana Session Laws, 1961, as amended)

This form to be prepared by contractor (if any), otherwise by the owner.

Three copies of this notice are to be filed with the County Clerk and Recorder of the county in which the works are located.

Please answer all questions. If not applicable, so state, otherwise the form may be returned.

For Administrator's Use

File 46765 Feb. 29, 1972
4:12 p.m.

GW 1 _____

Owner McGregor Ranch

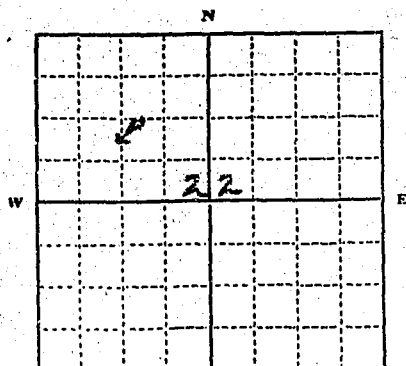
Address Rte 1, Box 64, Sheridan, Montana

Contractor (if any) _____

Address of Contractor _____

Date Started Sept. 1970 Date Completed Nov. 1970

1. Describe means of obtaining groundwater (as by sub-irrigation, developed spring, drains, etc.) Developed Spring



SW Corner of $\frac{1}{4}$ Sec. 22

5 $\frac{1}{4}$ Sec. 4

T. S N R. 4 E W

INDICATE POINT OF APPROPRIATION AND PLACE OF USE, IF POSSIBLE.

Elevation of spring, if known or estimated 5450

2. Means of withdrawing water (gravity, pump, canal, etc.) Gravity Pipe

3. Depth of water table 3'
Stock Water

4. Use of the water _____

5. Amount of groundwater claimed (in miner's inches or gallons per minute) 4 gallons per minute

6. If used for irrigation, give number of acres and description of land R.F.D.

7. Estimate amount of water used each year Total flow of spring

8. Months of year spring flows 12

Signature of Owner Harold Mc Gregor

Date 2-29-72

49,953

46765

RECORDER'S OFFICE
Madison County, Montana

Filed Feb. 29 19 72
at 4:12 o'clock pm
by Serrano P. Molitor County Recorder
Jean A. Thant Deputy
Fee \$ 2.00

OFFICE OF THE CLERK OF COURTS
MADISON COUNTY, MONTANA

Madison County, Montana
Madison County, Montana
Madison County, Montana

Every document of this nature is to be filed with the County Clerk and Recorder of the county in which the same is to be recorded, and the fee therefor is to be paid to the County Clerk and Recorder of the county in which the same is to be recorded.

Notarization box with lines for text.

Notarization text area with lines for text.

Small grid or table structure.

Notarization text area with lines for text.

File No.

T. 5S R. 4W, M.P.M.

DUPLICATE

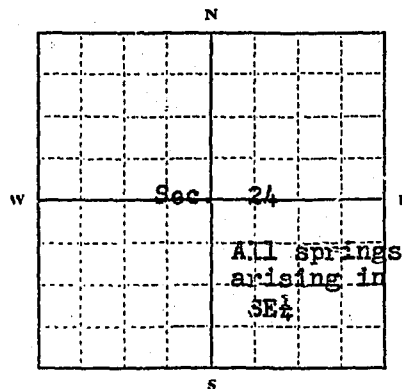
County Madison

STATE OF MONTANA
ADMINISTRATOR OF GROUNDWATER CODE
OFFICE OF STATE ENGINEER

RECEIVED
JAN 6 1964

Declaration of Vested Groundwater Rights ENGINEER
(Under Chapter 237, Montana Session Laws, 1961)

1. Delaphine Allhands, of Laurin (Town)
(Name of Appropriator) (Address) (Town)
County of Madison State of Montana
have appropriated groundwater according to the Montana laws in effect prior to January 1, 1962, as follows:



SE 1/4 Sec. 24, T. 5S, R. 4W.

Indicate point of appropriation and place of use, if possible. Each small square represents 10 acres.

2. The beneficial use on which the claim is based... an appropriation and use as stock water.

3. Date or approximate date of earliest beneficial use; and how continuous the use has been... 1865 and continuously since Springs.

4. The amount of groundwater claimed (in miner's inches or gallons per minute)... The total flow of each, every and all springs rising on the SE 1/4 of section 24, T. 5S, R. 4W, M.P.M.

5. If used for irrigation, give the acreage and description of the lands to which water has been applied and name of the owner thereof... -0-

6. The means of withdrawing such water from the ground and the location of each well or other means of withdrawal... Accumulates in Wakefield gulch where livestock drink from the spring and the stream formed thereby.

7. The date of commencement and completion of the construction of the well, wells, or other works for withdrawal of groundwater... -0-

8. The depth of water table... variable

9. So far as it may be available, the type, size and depth of each well or the general specifications of any other works for the withdrawal of groundwater... -0-

10. The estimated amount of groundwater withdrawn each year... The total flow of springs described in paragraph 4 above.

11. The log of formations encountered in the drilling of each well if available... -0-

12. Such other information of a similar nature as may be useful in carrying out the policy of this act, including reference to book and page of any county record... By this declaration this declarant says that through predecessors in interest she appropriated the flow of each, every and all springs rising on the SE 1/4 of section 24, T. 5S, R. 4W, M.P.M.

Signature of Owner Delaphine Allhands

Date December 31, 1963.

Three copies to be filed by the owner with the County Clerk and Recorder of the county in which the well is located.

Please answer all questions. If not applicable, so state, otherwise the form will be returned.

Original to the County Clerk and Recorder; Duplicate to the State Engineer; Triplicate to the Montana Bureau of Mines and Geology, and Quadruplicate for the Appropriator.

24655