

File No.

T. 6S R. 4W

DUPLICATE

County Madison

STATE OF MONTANA
ADMINISTRATOR OF GROUNDWATER CODE
OFFICE OF STATE ENGINEER

[Stamp: RECORDED & INDEXED JAN 2 1964]

Declaration of Vested Groundwater Rights

(Under Chapter 237, Montana Session Laws, 1961)

I, Charles Phillips, of Alder
(Name of Appropriator) (Address) (Town)

County of Madison State of Montana

have appropriated groundwater according to the Montana laws in effect prior to January 1, 1962, as follows:

				X

N

W

E

S

2. The beneficial use on which the claim is based
house, lawn

3. Date or approximate date of earliest beneficial use; and how continuous the use has been.
1960

4. The amount of groundwater claimed (in miner's inches or gallons per minute).
5 Gal per min.

5. If used for irrigation, give the acreage and description of the lands to which water has been applied and name of the owner thereof.
none

6. The means of withdrawing such water from the ground and the location of each well or other means of withdrawal.
electric pump

NE $\frac{1}{4}$ Sec. 16 T 6S R. 4W

Indicate point of appropriation and place of use, if possible. Each small square represents 10 acres.

7. The date of commencement and completion of the construction of the well, wells, or other works for withdrawal of groundwater.
1960

8. The depth of water table. 15 feet

9. So far as it may be available, the type, size and depth of each well or the general specifications of any other works for the withdrawal of groundwater.
40 feet, 4 inch pipe casing 1 1/2 inch draw pipe

10. The estimated amount of groundwater withdrawn each year. 10,000 gal

11. The log of formations encountered in the drilling of each well if available.

12. Such other information of a similar nature as may be useful in carrying out the policy of this act, including reference to book and page of any county record.
well located on lot 80 - x 165 feet near the town of Alder, Mont.

Signature of Owner Charles Phillips
Date Dec. 30, 1963

Three copies to be filed by the owner with the County Clerk and Recorder of the county in which the well is located.

Please answer all questions. If not applicable, so state, otherwise the form will be returned.

Original to the County Clerk and Recorder; Duplicate to the State Engineer; Triplicate to the Montana Bureau of Mines and Geology, and Quadruplicate for the Appropriator.

17557

28683

Charles Phillips

FILED IN OFFICE,
Madison County, Montana.)

Filed *Dec 30* 19*63*

at *1:24* o'clock *P*.m

Charles Phillips
County Recorder

By _____ Deputy

Fee \$ *2.00*

File No.

T. 6^s R. 4^W 2016

DUPLICATE

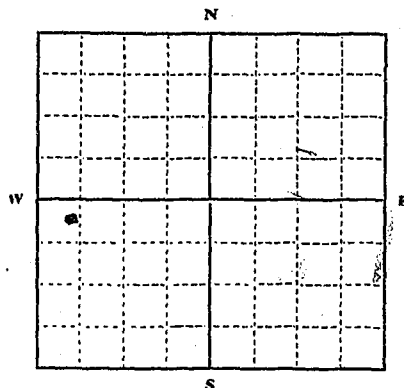
County MADISON

STATE OF MONTANA
ADMINISTRATOR OF GROUNDWATER CODE
OFFICE OF STATE ENGINEER

RECEIVED
DEC 30 1963

Declaration of Vested Groundwater Rights STATE ENGINEER
(Under Chapter 237, Montana Session Laws, 1961)

1. Karl L. Sauerbier, of Alder
(Name of Appropriator) (Address) (Town)
County of Madison State of Montana
have appropriated groundwater according to the Montana laws in effect prior to January 1, 1962, as follows:



NW 1/4, NW 1/4, S.W. 1/4 Sec. 16, T. 6. S. R. 4. W.

Indicate point of appropriation and place of use, if possible. Each small square represents 10 acres.

2. The beneficial use on which the claim is based Domestic
3. Date or approximate date of earliest beneficial use; and how continuous the use has been 1935 Continuous Use.
4. The amount of groundwater claimed (in miner's inches or gallons per minute) 20 gallons per minute
5. If used for irrigation, give the acreage and description of the lands to which water has been applied and name of the owner thereof
6. The means of withdrawing such water from the ground and the location of each well or other means of withdrawal pump
7. The date of commencement and completion of the construction of the well, wells, or other works for withdrawal of groundwater 1935
8. The depth of water table 110 feet
9. So far as it may be available, the type, size and depth of each well or the general specifications of any other works for the withdrawal of groundwater Six inch casing 110 feet deep
10. The estimated amount of groundwater withdrawn each year 146,000 gallons
11. The log of formations encountered in the drilling of each well if available none
12. Such other information of a similar nature as may be useful in carrying out the policy of this act, including reference to book and page of any county record none

Signature of Owner Karl L. Sauerbier

Date Dec. 23, 1963

Three copies to be filed by the owner with the County Clerk and Recorder of the county in which the well is located.

Please answer all questions. If not applicable, so state, otherwise the form will be returned.

Original to the County Clerk and Recorder; Duplicate to the State Engineer; Triplicate to the Montana Bureau of Mines and Geology, and Quadruplicate for the Appropriator.

15028

28477

Karl L. Sawbier

RECORDER'S OFFICE,
Madison County, Montana

Filed Dec 26 1963

P. J. [Signature] o'clock P. m.
County Recorder

by [Signature] Deputy

File No.

T. 6 S. R. 4 W.

DUPLICATE

County Madison

STATE OF MONTANA
ADMINISTRATOR OF GROUNDWATER CODE
OFFICE OF STATE ENGINEER

RECEIVED
DEC 30 1963

Declaration of Vested Groundwater Right

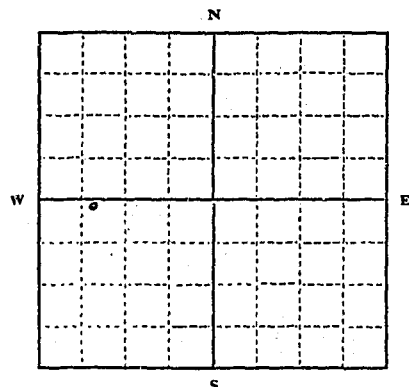
(Under Chapter 237, Montana Session Laws, 1961)

STATE ENGINEER

1. Karl L. Sauerbier, of Alder
(Name of Appropriator) (Address) (Town)

County of Madison State of Montana

have appropriated groundwater according to the Montana laws in effect prior to January 1, 1962, as follows:



NE 1/4, NW 1/4, SW 1/4 Sec. 16, T. 6 S. R. 4 W.

Indicate point of appropriation and place of use, if possible. Each small square represents 10 acres.

2. The beneficial use on which the claim is based.....
Stock Water

3. Date or approximate date of earliest beneficial use; and how continuous the use has been.....
1935 Continuous use.

4. The amount of groundwater claimed (in miner's inches or gallons per minute).....
20 gallons per minute.

5. If used for irrigation, give the acreage and description of the lands to which water has been applied and name of the owner thereof

6. The means of withdrawing such water from the ground and the location of each well or other means of withdrawal.....
Pump

7. The date of commencement and completion of the construction of the well, wells, or other works for withdrawal of groundwater.....
1935

8. The depth of water table.....
80 feet

9. So far as it may be available, the type, size and depth of each well or the general specifications of any other works for the withdrawal of groundwater.....
Six inch casing 80 feet deep.

10. The estimated amount of groundwater withdrawn each year.....
365,000 gallons.

11. The log of formations encountered in the drilling of each well if available.....
none

12. Such other information of a similar nature as may be useful in carrying out the policy of this act, including reference to book and page of any county record.....

Signature of Owner Karl L. Sauerbier

Date Dec 23, 1963

Three copies to be filed by the owner with the County Clerk and Recorder of the county in which the well is located.

Please answer all questions. If not applicable, so state, otherwise the form will be returned.

Original to the County Clerk and Recorder; Duplicate to the State Engineer; Triplicate to the Montana Bureau of Mines and Geology, and Quadruplicate for the Appropriator.

28478

Carl H. Sauerbier

RECORDER'S OFFICE,
Madison County, Montana.

Filed *Dec. 26* 19*63*

11:57 o'clock *A.* m.
Carl H. Sauerbier
County Recorder

By _____ Deputy

Fee \$ *2*

16

File No.....

T6 S R4 W

DUPLICATE

County Madison

STATE OF MONTANA
ADMINISTRATOR OF GROUNDWATER CODE
OFFICE OF STATE ENGINEER

RECEIVED
DEC 30 1963

STATE ENGINEER

Notice of Completion of Groundwater Appropriation Without Well

(Under Chapter 237 Montana Session Laws, 1961)

Date of Appropriation of Groundwater November 22, 1961

Owner Karl L. Sauerbier Address Alder, Montana

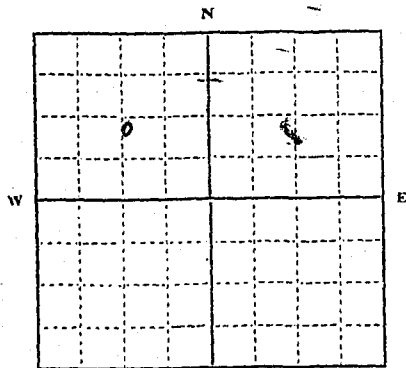
Contractor (if any) Roy Kitson

Address of Contractor Alder, Montana

Date Started..... Date Completed NOV. 1961

Describe means of obtaining groundwater without a well "as by sub-irrigation and other natural processes". Include depth to water when applicable. By diverging the water

from the Alder Drain Ditch, Threw a ditch.



N.W. 1/4 Sec. 16 T6 S R4 W

Indicate point of appropriation and place of use, if possible.

Quantity of water developed and used with explanation of method used to measure or estimate such amount. If use is intermittent

estimate approximate lengths of periods of use. Quantity of

water 300 inches. Filed for record Dec. 8,

1961 in volume 188 of water rights page 39

Madison Co. Approximate lengths of periods

of use, six months a year.

Signature of Owner Karl L. Sauerbier

Date Dec 23, 1963

This form to be prepared by contractor (if any), otherwise by the owner.

Three copies of this notice are to be filed with the County Clerk and Recorder of the county in which the works are located.

Please answer all questions. If not applicable, so state, otherwise the form will be returned.

Original to the County Clerk and Recorder; duplicate to the State Engineer; Triplicate to the Montana Bureau of Mines and Geology and Quadruplicate for the Appropriator.

28471

Karl L. Schreiber

RECORDER'S OFFICE,
Madison County, Montana,

Filed *Dec. 26* 19*63*

1:45 o'clock *P.*m
[Signature]
County Recorder

By _____ Deputy

Fee \$ *2.00*



File No.

T. 6S R. 4W, M.P.M.

DUPLICATE

County Madison

STATE OF MONTANA
ADMINISTRATOR OF GROUNDWATER CODE
OFFICE OF STATE ENGINEER

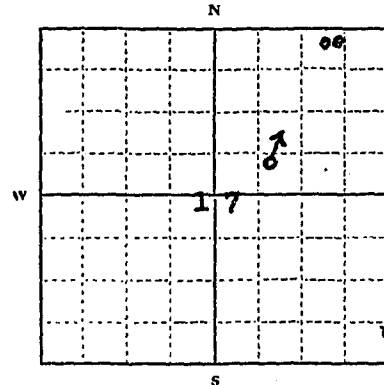
RECEIVED
DEC 27 1963

Declaration of Vested Groundwater Rights
STATE ENGINEER

(Under Chapter 237, Montana Session Laws, 1961)

1. Grover C. Goetschius and
Eva L. Goetschius, as Joint Tenants, Alder
(Name of Appropriator) (Address) (Town)

County of Madison State of Montana
have appropriated groundwater according to the Montana laws in effect prior to January 1, 1962, as follows:



2. The beneficial use on which the claim is based ~~Two wells for stock water, domestic use and irrigation - spring for stock water; and the subirrigation on the NE 1/4 of Section 17, 6S, R. 4W, M.P.M.~~
3. Date or approximate date of earliest beneficial use; and how continuous the use has been ~~House well - earliest use May 12, 1919 - Other well - May 10, 1930 - spring as of April 1, 1868: continuous use ever since said dates.~~

4. The amount of groundwater claimed (in miner's inches or gallons per minute) ~~1200 gal. per Hr. for each of said wells spring flows 100 miners inches per sec. of time, statutory measurement. The sub-irrigation rises and falls~~

5. If used for irrigation, give the acreage ~~and description of the lands to which water has been applied and name of the owner thereof~~
~~One half acre in NW 1/4 NE 1/4 of section 17, Township 6 South, Range 4 West, M.P.M. and where said wells are situated - Spring irrigates 100 acres of ground in the North East Quarter of said (continued on back)~~

~~xxxxxxx~~ Sec. 17, T. 6S, R. 4W, M.P.M.
Indicate point of appropriation and place of use, if possible. Each small square represents 10 acres.

~~each well is withdrawn by an electric pump. The water from well is use by owners stock in stream formed by the spring; the irrigation is done by gravity and power. Various taps are used in the (Cont. on back)~~

7. The date of commencement and completion of the construction of the well, wells, or other works for withdrawal of groundwater. ~~All and each of said appropriations commenced just prior to and completed by the dates severally set forth.~~

8. The depth of water table. ~~8 feet on average.~~

9. So far as it may be available, the type, size and depth of each well or the general specifications of any other works for the withdrawal of groundwater. ~~House well has 5 inch casing 1 1/2 inch pipe attached to pump; well 20 feet deep. The other well has 10 inch casing is 15 feet deep, and a 2 inch withdrawal pipe attached to pump. Spring taps and other facilities adequate to use entire flow.~~

10. The estimated amount of groundwater withdrawn each year. ~~the entire flow.~~

11. The log of formations encountered in the drilling of each well if available. ~~-0-~~

12. Such other information of a similar nature as may be useful in carrying out the policy of this act, including reference to book and page of any county record. ~~-0-~~

Grover C. Goetschius

Signature of Owner *Eva L. Goetschius*

Date *December 23, 1963.*

Three copies to be filed by the owner with the County Clerk and Recorder of the county in which the well is located.

Please answer all questions. If not applicable, so state, otherwise the form will be returned.

Original to the County Clerk and Recorder; Duplicate to the State Engineer; Triplicate to the Montana Bureau of Mines and Geology, and Quadruplicate for the Appropriator.

4 Continued:

during the season depending to conditions each year.

5 Continued:

Section 17, T. 6S., R. 4W., M.P.M. Subirrigation irrigates the NE $\frac{1}{4}$ of Section 17, T. 6S., R. 4W., M.P.M.

6 Continued:

stream formed by the spring. The subirrigation is immediately below the growing crops and irrigates the same naturally.

28361

*Boverl and
Eva D. Boverl*

RECORDERS OFFICE, Jas.
Madison County, Montana

Filed Dec. 23 1963

11 27 o'clock A. M.

Paul M. [Signature]
County Recorder
Deputy

17

File No.

6S R.4W M.P.M.

DUPLICATE

County... Madison

STATE OF MONTANA
ADMINISTRATOR OF GROUNDWATER CODE
OFFICE OF STATE ENGINEER

RECEIVED
JAN 3 1964

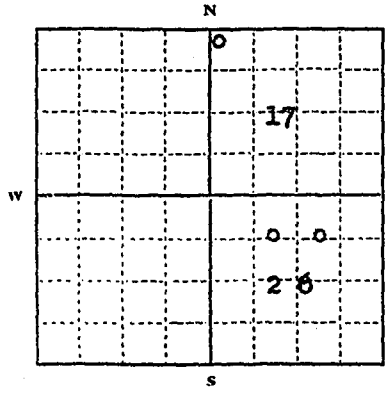
Declaration of Vested Groundwater Rights

(Under Chapter 237, Montana Session Laws, 1961)

STATE ENGINEER

1. Frank Kelly and Mary L. Kelly, of Alder, (Name of Appropriator) (Address) (Town)

County of Madison State of Montana have appropriated groundwater according to the Montana laws in effect prior to January 1, 1962, as follows:



2. The beneficial use on which the claim is based... appropriated for domestic use and stockwater.

3. Date or approximate date of earliest beneficial use; and how continuous the use has been... 1910 as to well in section 17 - 1910 for west well in section 20; 1945 for East well in said section 20, T. 6S. R. 4W. M.P.M.

4. The amount of groundwater claimed (in miner's inches or gallons per minute)... the total flow as and when needed.

5. If used for irrigation, give the acreage and description of the lands to which water has been applied and name of the owner thereof
-0-

6. The means of withdrawing such water from the ground and the location of each well or other means of withdrawal... The west well in section 20 is an electric power pump. The two other wells are gasoline driven power pumped wells.

Indicate point of appropriation and place of use, if possible. Each small square represents 40 acres.

section 20 is an electric power pump. The two other wells are gasoline driven power pumped wells.

7. The date of commencement and completion of the construction of the well, wells, or other works for withdrawal of groundwater... Commenced and completed in years above described.

8. The depth of water table... variable, perhaps 50 feet.

9. So far as it may be available, the type, size and depth of each well or the general specifications of any other works for the withdrawal of groundwater... 1910 well in section 20 is 145 feet deep; the East well is 64 feet deep both in section 20, 6S, R.4W, M.P.M. The well in section 17, said township and range is 60 feet deep. all wells 6 inch cased; 2 inch withdrawal pipes in each well.

10. The estimated amount of groundwater withdrawn each year... the Total capacity of each well estimated 1500 gallons per hour.

11. The log of formations encountered in the drilling of each well if available... -0-

12. Such other information of a similar nature as may be useful in carrying out the policy of this act, including reference to book and page of any county record.

Signature of Owner... Frank Kelly Mary L. Kelly

Date... December 30, 1963.

Three copies to be filed by the owner with the County Clerk and Recorder of the county in which the well is located.

Please answer all questions. If not applicable, so state, otherwise the form will be returned.

Original to the County Clerk and Recorder; Duplicate to the State Engineer; Triplicate to the Montana Bureau of Mines and Geology, and Quadruplicate for the Appropriator.

19743

28826

Frankland Mary L Kelly

RECORDER'S OFFICE, } ss.
Madison County, Montana. }

Filed *Dec. 31* 19 *63*

at *11:08* o'clock *9. m*
Charles B. Beardsley
County Recorder

by _____ Deputy

Fee \$ _____

20

File No.

T 6 S R 4 W

DUPLICATE

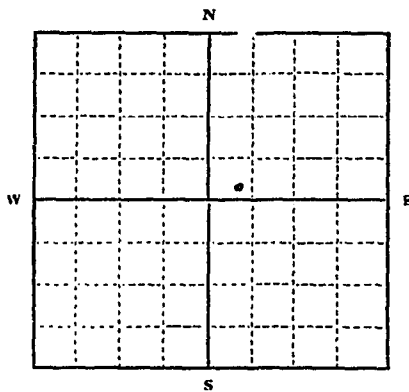
County Madison

STATE OF MONTANA
ADMINISTRATOR OF GROUNDWATER CODE
OFFICE OF STATE ENGINEER

RECEIVED
DEC 30 1963

Declaration of Vested Groundwater Rights
(Under Chapter 237, Montana Session Laws, 1961)

1. Karl L. Sauerbier, of Alder
(Name of Appropriator) (Address) (Town)
County of Madison State of Montana
have appropriated groundwater according to the Montana laws in effect prior to January 1, 1962, as follows:



SE 1/4 S.W. 1/4 NE 1/4 Sec. 20, T. 6 S. R. 4 W

Indicate point of appropriation and place of use, if possible. Each small square represents 10 acres.

- 2. The beneficial use on which the claim is based Stock Water
- 3. Date or approximate date of earliest beneficial use; and how continuous the use has been. 1938 continuous use.
- 4. The amount of groundwater claimed (in miner's inches or gallons per minute) 15 gallons per minute
- 5. If used for irrigation, give the acreage and description of the lands to which water has been applied and name of the owner thereof
- 6. The means of withdrawing such water from the ground and the location of each well or other means of withdrawal pump

- 7. The date of commencement and completion of the construction of the well, wells, or other works for withdrawal of groundwater. 1938
- 8. The depth of water table. 30 feet
- 9. So far as it may be available, the type, size and depth of each well or the general specifications of any other works for the withdrawal of groundwater. dug well with cement and rock lining.
- 10. The estimated amount of groundwater withdrawn each year. 100,000 gallons
- 11. The log of formations encountered in the drilling of each well if available. none
- 12. Such other information of a similar nature as may be useful in carrying out the policy of this act, including reference to book and page of any county record.

Signature of Owner Karl L. Sauerbier

Date Dec 26, 1963

Three copies to be filed by the owner with the County Clerk and Recorder of the county in which the well is located.

Please answer all questions. If not applicable, so state, otherwise the form will be returned.

Original to the County Clerk and Recorder; Duplicate to the State Engineer; Triplicate to the Montana Bureau of Mines and Geology, and Quadruplicate for the Appropriator.

15025

28474

Karl L. Duerbin

RECORDER'S OFFICE,
Madison County, Montana.

Filed *Dec 26* 19 *63*

1:48 o'clock *P* m

[Signature]
County Recorder

by _____ Deputy

Fee \$ *2*

File No.....

T. 6S R. 4W, MPM.

DUPLICATE

County.....Madison

STATE OF MONTANA
ADMINISTRATOR OF GROUNDWATER CODE
OFFICE OF STATE ENGINEER

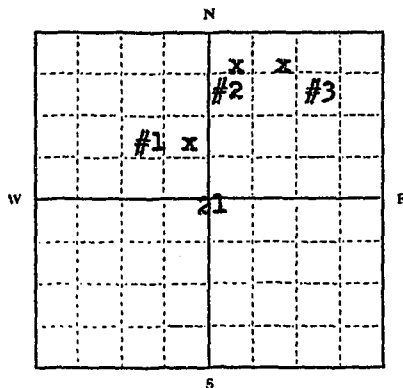
R JAN 8 1963
3 Wells
STATE ENGINEER

Declaration of Vested Groundwater Rights

(Under Chapter 237, Montana Session Laws, 1961)

1. Max O. Miller, of Alder
(Name of Appropriator) (Address) (Town)

County of Madison State of Montana
have appropriated groundwater according to the Montana laws in effect prior to January 1, 1962, as follows:



2. The beneficial use on which the claim is based. #1 and #3 stock water; #2 household use and irrigation.

3. Date or approximate date of earliest beneficial use; and how continuous the use has been. #1 - 1900; #2 - 1923; #3 - 1923 all continuously ever since.

4. The amount of groundwater claimed (in miner's inches or gallons per minute) #1 - 10 gallons per minute; #2 - 10 gallons per minute; #3 - 10 gallons per minute.

5. If used for irrigation, give the acreage and description of the lands to which water has been applied and name of the owner thereof. 1 acre lawn and garden near house on well #2, owned by Max O. Miller.

6. The means of withdrawing such water from the ground and the location of each well or other means of withdrawal. electric pumps on all 3 wells.

~~xxx~~ Sec. 21 T. 6S R. 4W
Indicate point of appropriation and place of use, if possible. Each small square represents 10 acres.

7. The date of commencement and completion of the construction of the well, wells, or other works for withdrawal of groundwater. (see No. 3 above)

8. The depth of water table. #1 - 50 feet; #2 - 50 feet; #3 - 50 feet.

9. So far as it may be available, the type, size and depth of each well or the general specifications of any other works for the withdrawal of groundwater. #1 - dug well rocked up - electric pump; #2 - drilled well, 56 feet deep, electric pump; #3 - drilled well, 56 feet deep, electric pump.

10. The estimated amount of groundwater withdrawn each year. #1 - 547,500 gallons; #2 - 400,000 gallons; #3 - 300,000 gallons.

11. The log of formations encountered in the drilling of each well if available. not available.

12. Such other information of a similar nature as may be useful in carrying out the policy of this act, including reference to book and page of any county record.

Signature of Owner Max O. Miller

Date December 31, 1963.

Three copies to be filed by the owner with the County Clerk and Recorder of the county in which the well is located.


Please answer all questions. If not applicable, so state, otherwise the form will be returned.

Original to the County Clerk and Recorder; Duplicate to the State Engineer; Triuplicate to the Montana Bureau of Mines and Geology, and Quadruplicate for the Appropriator.

19898

28983

Max O'Malley



RECORDER'S OFFICE, }
Madison County, Montana. } ss.

Filed Dec 31 1963

at 2:46 o'clock P.M.

Christ S. [Signature]
County Recorder

By _____ Deput

Fee \$2.00

File No.

T 6 S R 4 W

DUPLICATE

County Madison

STATE OF MONTANA
ADMINISTRATOR OF GROUNDWATER CODE
OFFICE OF STATE ENGINEER

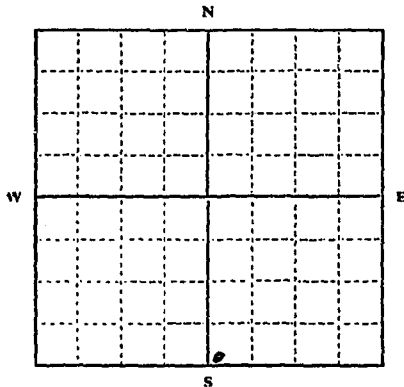
RECEIVED
DEC 30 1963

Declaration of Vested Groundwater Rights

(Under Chapter 237, Montana Session Laws, 1961)

1. Karl L. Sauerbier, of Alder
(Name of Appropriator) (Address) (Town)

County of Madison State of Montana
have appropriated groundwater according to the Montana laws in effect prior to January 1, 1962, as follows:



SW 1/4, SW 1/4, SE 1/4 Sec. 21, T. 6 S. R. 4 W

Indicate point of appropriation and place of use, if possible. Each small square represents 10 acres.

- 2. The beneficial use on which the claim is based. Stock water
- 3. Date or approximate date of earliest beneficial use; and how continuous the use has been. 1940 Continuous use.
- 4. The amount of groundwater claimed (in miner's inches or gallons per minute) 15 gallons per minute
- 5. If used for irrigation, give the acreage and description of the lands to which water has been applied and name of the owner thereof
- 6. The means of withdrawing such water from the ground and the location of each well or other means of withdrawal. PUMP

7. The date of commencement and completion of the construction of the well, wells, or other works for withdrawal of groundwater. 1940

8. The depth of water table. 60 feet

9. So far as it may be available, the type, size and depth of each well or the general specifications of any other works for the withdrawal of groundwater. Six inch casing, 60 feet deep

10. The estimated amount of groundwater withdrawn each year. 300,000 gallons

11. The log of formations encountered in the drilling of each well if available. none

12. Such other information of a similar nature as may be useful in carrying out the policy of this act, including reference to book and page of any county record.

Signature of Owner Karl L. Sauerbier

Date Dec 26, 1963


Three copies to be filed by the owner with the County Clerk and Recorder of the county in which the well is located.

Please answer all questions. If not applicable, so state, otherwise the form will be returned.

Original to the County Clerk and Recorder; Duplicate to the State Engineer; Triplicate to the Montana Bureau of Mines and Geology, and Quadruplicate for the Appropriator.

28473

Carl L. Jambies



RECORDER'S OFFICE,
Madison County, Montana

Filed *Dec 26* 19*63*

at *1:47* o'clock *P.* m.

[Signature]
County Recorder

by _____ Date _____

Fee \$ _____

21

File No.

T. 6. S. R. 4. W.

DUPLICATE

County Madison

STATE OF MONTANA
ADMINISTRATOR OF GROUNDWATER CODE
OFFICE OF STATE ENGINEER

RECEIVED
DEC 30 1963

Declaration of Vested Groundwater Rights

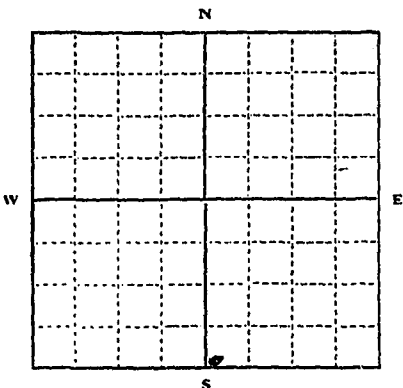
(Under Chapter 237, Montana Session Laws, 1961)

STATE ENGINEER

I, Karl L. Seuerbier, of Alder,
(Name of Appropriator) (Address) (Town)

County of Madison State of Montana

have appropriated groundwater according to the Montana laws in effect prior to January 1, 1962, as follows:



S.W. 1/4, S.W. 1/4, Sec. 21, T. 6. S. R. 4. W.

Indicate point of appropriation and place of use, if possible. Each small square represents 10 acres.

2. The beneficial use on which the claim is based Domestic

3. Date or approximate date of earliest beneficial use; and how continuous the use has been 1940 Continuous Use

4. The amount of groundwater claimed (in miner's inches or gallons per minute) 15 Gallons per Minute

5. If used for irrigation, give the acreage and description of the lands to which water has been applied and name of the owner thereof

6. The means of withdrawing such water from the ground and the location of each well or other means of withdrawal Pump

7. The date of commencement and completion of the construction of the well, wells, or other works for withdrawal of groundwater 1940

8. The depth of water table 80 feet

9. So far as it may be available, the type, size and depth of each well or the general specifications of any other works for the withdrawal of groundwater Six inch casing, 20 feet deep

10. The estimated amount of groundwater withdrawn each year 100,000 Gallons

11. The log of formations encountered in the drilling of each well if available none

12. Such other information of a similar nature as may be useful in carrying out the policy of this act, including reference to book and page of any county record

Signature of Owner Karl L. Seuerbier

Date Dec 26, 1963

Three copies to be filed by the owner with the County Clerk and Recorder of the county in which the well is located.

Please answer all questions. If not applicable, so state, otherwise the form will be returned.

Original to the County Clerk and Recorder; Duplicate to the State Engineer; Triplicate to the Montana Bureau of Mines and Geology, and Quadruplicate for the Appropriator.

15027

28476

Carl H. Sauer

RECORDER'S OFFICE,
Madison County, Montana.

Filed *Mar. 26* 19*63*

at *1:30* o'clock *P.* m.

Carl H. Sauer
County Recorder

by *[Signature]* Deputy
Fee \$ *2.00*

File No.

T. 6 S. R. 4 W.

DUPLICATE

County Madison

STATE OF MONTANA
ADMINISTRATOR OF GROUNDWATER CODE
OFFICE OF STATE ENGINEER

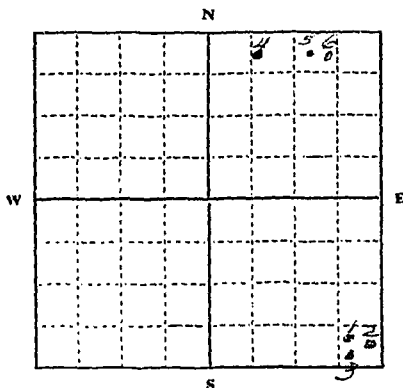
RECEIVED
DEC 13 1963

Declaration of Vested Groundwater Rights

(Under Chapter 237, Montana Session Laws, 1961)

STATE ENGINEER

1. Emerson F. Stone, or Rex 163 Alder
(Name of Appropriator) (Address) (Town)
County of Madison State of Montana
have appropriated groundwater according to the Montana laws in effect prior to January 1, 1962, as follows:



1/4 Sec 21 T. 6 S. R. 4 W.

Indicate point of appropriation and place of use, if possible. Each small square represents 10 acres.

- 2. The beneficial use on which the claim is based Stock water fire prevention, household use
- 3. Date or approximate date of earliest beneficial use; and how continuous the use has been From 1900 on; continuous use
- 4. The amount of groundwater claimed (in miner's inches or gallons per minute) 1-20 gal per min. 23, 45, 67 50 gal per min.
- 5. If used for irrigation, give the acreage and description of the lands to which water has been applied and name of the owner thereof
- 6. The means of withdrawing such water from the ground and the location of each well or other means of withdrawal Electric pump

7. The date of commencement and completion of the construction of the well, wells, or other works for withdrawal of groundwater. 1913; 1900; 1919; 1940; 1903; 1912

8. The depth of water table. From 14' to 23'

9. So far as it may be available, the type, size and depth of each well or the general specifications of any other works for the withdrawal of groundwater. From 14' to 23'

10. The estimated amount of groundwater withdrawn each year. 1-20,000 gal 2-1000 gal

11. The log of formations encountered in the drilling of each well, if available. 5' to 6' of soil grass & weeds in depth then electric

12. Such other information of a similar nature as may be useful in carrying out the policy of this act, including reference to book and page of any county record.

Signature of Owner Emerson F. Stone
Date Nov. 29, 1963

Three copies to be filed by the owner with the County Clerk and Recorder of the county in which the well is located.

Please answer all questions. If not applicable, so state, otherwise the form will be returned.

Original to the County Clerk and Recorder; Duplicate to the State Engineer; Triplicate to the Montana Bureau of Mines and Geology, and Quadruplicate for the Appropriator.

28077

28077
RECORDER'S OFFICE, } ss.
Madison County, Montana }

Filed Nov. 29 1963

at 3:27 o'clock P.M.
Paul S. [Signature]
County Recorder

By _____ Deputy

Fee \$ _____

RECORDED
INDEXED

File No.

T. 62 R. 46

DUPLICATE

County Madison

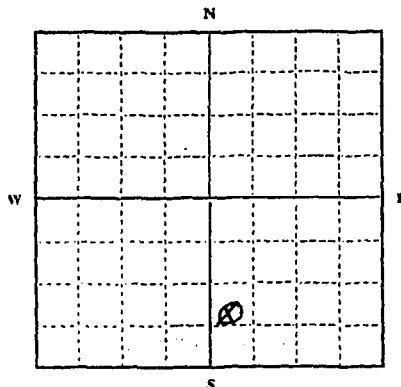
STATE OF MONTANA
ADMINISTRATOR OF GROUNDWATER CODE
OFFICE OF STATE ENGINEER

RECEIVED
DEC 18 1963

Declaration of Vested Groundwater Rights
(Under Chapter 237, Montana Session Laws, 1961)

1 Ruby Dell Ranch Inc., of Alder Montana
(Name of Appropriator) (Address) (Town)

County of Madison State of Montana
have appropriated groundwater according to the Montana laws in effect prior to January 1, 1962, as follows:



SW $\frac{1}{4}$ Sec 22 T. 6S. R. 4W.
Indicate point of appropriation
and place of use, if possible. Each
small square represents 10 acres.

2. The beneficial use on which the claim is based.....
Household, Stock water and lawn.

3. Date or approximate date of earliest beneficial use; and how continu-
ous the use has been.....
Drilled in 1945 and used every day
since

4. The amount of groundwater claimed (in miner's inches or gallons
per minute).....
16 gallons per minute

5. If used for irrigation, give the acreage and description of the lands
to which water has been applied and name of the owner thereof
Used to sprinkle 1500 square ft lawn

6. The means of withdrawing such water from the ground and the loca-
tion of each well or other means of withdrawal.....
Electric pump in pit at top of well casing

7. The date of commencement and completion of the construction of the well, wells, or other works for with-
drawal of groundwater..... Well constructed, completed, and use of groundwater
began in 1945.

8. The depth of water table..... Average Approx. 18 feet.

9. So far as it may be available, the type, size and depth of each well or the general specifications of any other
works for the withdrawal of groundwater..... 6" galvanized casing, dept 75' from surface

10. The estimated amount of groundwater withdrawn each year..... 800000 gallons

11. The log of formations encountered in the drilling of each well if available.....
not known

12. Such other information of a similar nature as may be useful in carrying out the policy of this act, including
reference to book and page of any county record.....

Signature of Owner.....

Ruby Dell Ranch Inc
John H. Anderson Jr.
Date Dec 16 1963
Pres.

Three copies to be filed by the owner with the County Clerk and Recorder of the county in which the well is located.

Please answer all questions. If not applicable, so state, otherwise the form will be returned.

Original to the County Clerk and Recorder; Duplicate to the State Engineer; Triplicate to the Montana Bureau of
Mines and Geology, and Quadruplicate for the Appropriator.

File No.

T. 15 R. 42

DUPLICATE

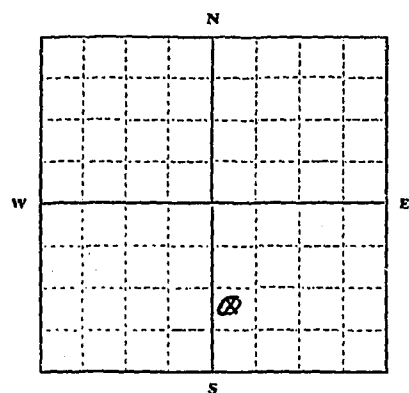
County Madison

STATE OF MONTANA
ADMINISTRATOR OF GROUNDWATER CODE
OFFICE OF STATE ENGINEER

RECEIVED
DEC 18 1963

Declaration of Vested Groundwater Rights
(Under Chapter 237, Montana Session Laws, 1961)

1. Ruby Dell Ranch Inc., of Alder Montana
(Name of Appropriator) (Address) (Town)
County of Madison State of Montana
have appropriated groundwater according to the Montana laws in effect prior to January 1, 1962, as follows:



SW 1/4 SE Sec. 22 T6S R.4W.

Indicate point of appropriation and place of use, if possible. Each small square represents 10 acres.

2. The beneficial use on which the claim is based.....
Household, Stockwater, and Lawn

3. Date or approximate date of earliest beneficial use; and how continuous the use has been.....
Drilled in 1948 and used every day since

4. The amount of groundwater claimed (in miner's inches or gallons per minute).....
16 gallons per minute

5. If used for irrigation, give the acreage and description of the lands to which water has been applied and name of the owner thereof.....
Used to sprinkle 3000 square ft lawn

6. The means of withdrawing such water from the ground and the location of each well or other means of withdrawal.....
Electric pump located in basement of home adjacent to house.

7. The date of commencement and completion of the construction of the well, wells, or other works for withdrawal of groundwater.....
Well constructed, completed, and use of groundwater began in 1948.

8. The depth of water table..... Average dept Approx, 18 feet.

9. So far as it may be available, the type, size and depth of each well or the general specifications of any other works for the withdrawal of groundwater.....
6" galvanized casing, dept 120'

10. The estimated amount of groundwater withdrawn each year..... 750000 gallons

11. The log of formations encountered in the drilling of each well if available.....
Not known

12. Such other information of a similar nature as may be useful in carrying out the policy of this act, including reference to book and page of any county record.....

Signature of Owner Ruby Dell Ranch Inc
John H. Anderson, Jr. Pres.
Date Dec 16 1963

Three copies to be filed by the owner with the County Clerk and Recorder of the county in which the well is located.

Please answer all questions. If not applicable, so state, otherwise the form will be returned.

Original to the County Clerk and Recorder; Duplicate to the State Engineer; Triplicate to the Montana Bureau of Mines and Geology, and Quadruplicate for the Appropriator.

10123

28249

Gudy Bell Ranch, Inc.

28249

RECORDING OFFICE,
Madison County, Montana.

Filed *Dec 16* 1963

at *2:25* o'clock *P* m.

Paul Readey
County Recorder

by _____ Deputy

Fee \$ *2.00*

File No.

T. 6 S. R. 4 W. 22

DUPLICATE

County Madison

STATE OF MONTANA
ADMINISTRATOR OF GROUNDWATER CODE
OFFICE OF STATE ENGINEER

RECEIVED
DEC 18 1963

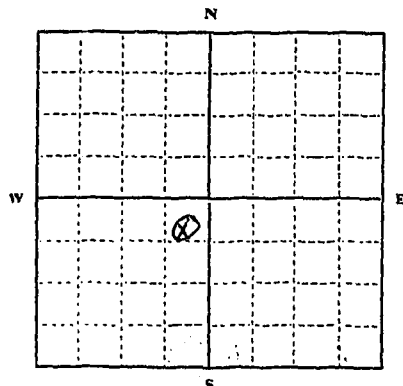
Declaration of Vested Groundwater Rights

(Under Chapter 237, Montana Session Laws, 1961)

STATE ENGINEER

1. Ruby Dell Ranch Inc., of Alder Montana
(Name of Appropriator) (Address) (Town)

County of Madison State of Montana
have appropriated groundwater according to the Montana laws in effect prior to January 1, 1962, as follows:



NE 1/4 SW Sec 23 T. 6S R. 4W.

Indicate point of appropriation and place of use, if possible. Each small square represents 10 acres.

2. The beneficial use on which the claim is based.....
Stockwater

3. Date or approximate date of earliest beneficial use; and how continuous the use has been.....
Approx. 1910. was put into use and used continuous since.

4. The amount of groundwater claimed (in miner's inches or gallons per minute).....
15 gallons per Minute

5. If used for irrigation, give the acreage and description of the lands to which water has been applied and name of the owner thereof

6. The means of withdrawing such water from the ground and the location of each well or other means of withdrawal.....
Hand pump attached to pump jack with engine and also used on wind mill.

7. The date of commencement and completion of the construction of the well, wells, or other works for withdrawal of groundwater.....
Well constructed, completed, and use of groundwater began in 1910.

8. The depth of water table.....Average dept approx. 21'

9. So far as it may be available, the type, size and depth of each well or the general specifications of any other works for the withdrawal of groundwater.....
6" galvanized casing, dept 75'

10. The estimated amount of groundwater withdrawn each year.....600000 gallons

11. The log of formations encountered in the drilling of each well if available.....
not known.

12. Such other information of a similar nature as may be useful in carrying out the policy of this act, including reference to book and page of any county record.....

Signature of Owner Ruby Dell Ranch Inc.
John H. Anderson Jr.
Date Dec 16 1963.

Three copies to be filed by the owner with the County Clerk and Recorder of the county in which the well is located.

Please answer all questions. If not applicable, so state, otherwise the form will be returned.

Original to the County Clerk and Recorder; Duplicate to the State Engineer; Triplicate to the Montana Bureau of Mines and Geology, and Quadruplicate for the Appropriator.

28250
Ouby Dell Ranch, Inc.

28250

RECORDERS OFFICE
Madison County, Montana.

Filed Dec 16 1963

at 1:29 o'clock P. m.

Paul S. Beardsley
County Recorder

By _____
Fee \$ 2.00

File No.

T. 6S R. 3W M.P.M.

DUPLICATE

County Madison

STATE OF MONTANA
ADMINISTRATOR OF GROUNDWATER CODE
OFFICE OF STATE ENGINEER

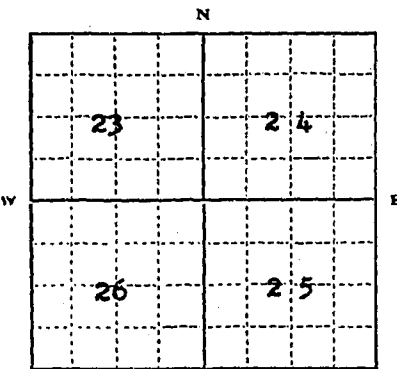
RECEIVED
JAN 3 1963

Declaration of Vested Groundwater Rights

(Under Chapter 237, Montana Session Laws, 1961)

I, Charles A. Bovey, of Virginia City,
(Name of Appropriator) (Address) (Town)

County of Madison State of Montana
have appropriated groundwater according to the Montana laws in effect prior to January 1, 1962, as follows:



~~Sec 23~~ T6S R.3W

Indicate point of appropriation and place of use, if possible. Each small square represents 10 acres.

2. The beneficial use on which the claim is based appropriation for irrigation domestic use and stackwater.

3. Date or approximate date of earliest beneficial use; and how continuous the use has been 1864.

4. The amount of groundwater claimed (in miner's inches or gallons per minute) 75 miners inches, s.m. per second of time.

5. If used for irrigation, give the acreage and description of the lands to which water has been applied and name of the owner thereof Acreage under irrigation is 50 acres on Beckford-Hayden-Romey's Garden in the Townsite of Virginia City, Montana.

6. The means of withdrawing such water from the ground and the location of each well or other means of withdrawal are taps to stream

formed by the spring in sections 23, 24, 25 and 26 Township 6 South, Range 3 West M.P.M. flowing into daylight creek. All of 1 spring on lot 2 Block 184 piped into House on Hayden Place.

7. The date of commencement and completion of the construction of the well, wells, or other works for withdrawal of groundwater 1864.

8. The depth of water table variable.

9. So far as it may be available, the type, size and depth of each well or the general specifications of any other works for the withdrawal of groundwater 0.

10. The estimated amount of groundwater withdrawn each year the total flow

11. The log of formations encountered in the drilling of each well if available 0.

12. Such other information of a similar nature as may be useful in carrying out the policy of this act, including reference to book and page of any county record

Signature of Owner Charles A. Bovey

Date December 30th, 1963.

Three copies to be filed by the owner with the County Clerk and Recorder of the county in which the well is located.


Please answer all questions. If not applicable, so state, otherwise the form will be returned.

Original to the County Clerk and Recorder; Duplicate to the State Engineer; Triplicate to the Montana Bureau of Mines and Geology, and Quadruplicate for the Appropriator.

19754

28825

Chas. A. Bovey



RECORDER'S OFFICE,
Madison County, Montana.

Filed *Dec. 31* 1963

at *11:19* o'clock *A.M.*

Chas. A. Bovey
County Recorder

By _____ Deputy

Fee \$ _____



May 31, 1972

Mr. Robert J. Revelli
Wallace
Idaho

Dear Mr. Revelli:

This is in reference to the five (5) enclosed forms, GW-3, Notice of Completion of Groundwater Appropriation Without Well, that you filed on January 14, 1972 at 9:30 to 9:50 AM with county document numbers 46582, 46583, 46584, 46585, and 46586 in the Madison County Clerk & Records Office at Virginia City, Montana.

The enclosed GW-3 forms that you filed on January 14, 1972, are not the proper forms to use for filing on surface water or natural flowing (undeveloped at source) springs.

The GW-3 form is intended for filing on groundwater taken by developed springs, drains and sub-irrigation. This does not include undeveloped springs and streams such as, Alder Gulch Creek, Bell Gulch Creek, Linder Gulch Creek, Hungry Hollow Creek, Brown Gulch Creek or Wallace Creek.

It appears that the last GW-3 form, document number 46586 is a valid groundwater filing, although the others are not.

Enclosed are four forms entitled Notice of Appropriation to be used for appropriating "surface" water, and a pamphlet on Surface Water Rights. Please note the areas indicated in red.

If we can be of further assistance, please feel free to contact us at any time.

Sincerely,

Ronald J. Guse
Groundwater Rights Coordinator
WATER RESOURCES DIVISION

RJG/lk

Enclosures (10)

ONE PAGE OF USE, IF POSSIBLE.
Elevation of spring, if known or estimated

7. Estimate amount of water used each year No estimate

8. Months of year spring flows 12 months

Signature of Owner Rout 9 Revelli

Date Docean B. Revelli

10/17/71

49,251

3 GW 3 Revised 1969
191-1500-10/69

RECEIVED
JAN 13 1972
MONTANA DEPARTMENT OF NATURAL
RESOURCES AND CONSERVATION

County Madison

7/4/36

STATE OF MONTANA
ADMINISTRATOR OF GROUNDWATER CODE
MONTANA WATER RESOURCES BOARD

NOTICE OF COMPLETION OF GROUNDWATER APPROPRIATION WITHOUT WELL
Developed After January 1, 1962

(Under Chapter 237, Montana Session Laws, 1961, as amended)

This form to be prepared by contractor (if any), otherwise by the owner.
Three copies of this notice are to be filed with the County Clerk and Recorder of the county in which the works are located.
Please answer all questions. If not applicable, so state, otherwise the form may be returned.

For Administrator's Use

File 46584 Jan 14, 1972
9:40 a.m.

GW 1 _____

Owner Robert J. and Dorcas B. Revelli

Address Wallace, Idaho

Contractor (if any) None

Address of Contractor _____

Date Started April 15, 1865 Date Completed _____

1. Describe means of obtaining groundwater (as by sub-irrigation, developed spring, drains, etc.) Flowing springs and resulting streams

2. Means of withdrawing water (gravity, pump, canal, etc.) Gravity

3. Depth of water table _____

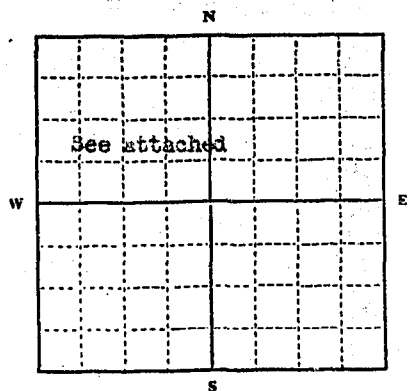
4. Use of the water Watering livestock

5. Amount of groundwater claimed (in miner's inches or gallons per minute) No estimate

6. If used for irrigation, give number of acres and description of land _____

7. Estimate amount of water used each year No estimate

8. Months of year spring flows 12 months



..... 1/4 1/4 Sec.

T. 6 S N R. 3 & 4 W E
 (S) (W) *R.J.R.*

INDICATE POINT OF APPROPRIATION AND PLACE OF USE, IF POSSIBLE.
Elevation of spring, if known or estimated _____

Signature of Owner Robert J. Revelli

Date Dorcas B. Revelli
10/17/71 49, 251

DEPARTMENT OF AGRICULTURE
BUREAU OF GEOGRAPHIC NAMES
WASHINGTON, D. C.

RECEIVED

JAN 18 1972

ADVISOR, DEPARTMENT OF NATURAL
RESOURCES AND CONSERVATION

File No. _____

T 6 S R 3 & 4 W

Springs located as follows:

Spring	Location	Flow	Quantity
E 1/4 S 24 T 6 S R 4 W		5 Gals. per min.	
" W 1/4 S 19 T 6 S R 3 W		8 "	" "
" NW 1/4 S 30 " " " "		7 "	" "
" SE 1/4 S 24 " " " "		8 "	" "
" NE 1/4 S 31 " " " "		6 "	" "
" W 1/4 S 30 " " " "		10 "	" "
" NE 1/4 S 30 T 6 S R 4 W		12 "	" "
" N 1/4 S 36 T 6 S R 4 W		10 "	" "
" S 1/4 S 31 T 6 S R 3 W		8 "	" "

Quantity of water is estimated.

Use of water is for watering livestock.

REVELLI, Robert J. & Dorcas P.
Notice of Completion of G. W. App. Without Well

46584

RECORDER'S OFFICE
Madison County, Montana } ss.
Dated 14 January 19 72
at 9:40 o'clock a.m.
Jessie R. Malster
County Recorder.
By _____ Deputy.
Fee \$ 2.00

27

File No.....

T. 65 R. 4W.

DUPLICATE

County Madison

STATE OF MONTANA
ADMINISTRATOR OF GROUNDWATER CODE
OFFICE OF STATE ENGINEER

DEC 31 1963

**Notice of Completion of Groundwater Appropriation
Without Well**

STATE ENGINEER

(Under Chapter 237 Montana Session Laws, 1961)

Date of Appropriation of Groundwater..... June 27, 1960.

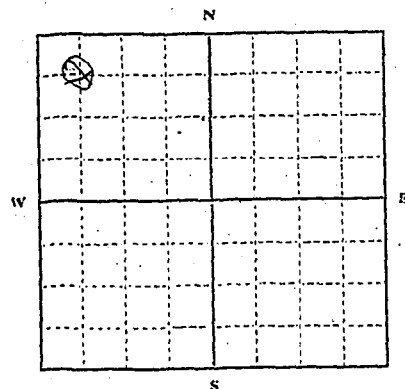
Owner..... Ruby Bell Ranch. Address..... Alder Montana.

Contractor (if any) Diversion gates & ditch built by owner

Address of Contractor.....

Date Started..... June 26, 60 Date Completed..... June 27, 1960.

Describe means of obtaining groundwater without a well "as by sub-irrigation and other natural processes". Include depth to water when applicable.....



Water developed by digging drain ditch 7 feet in depth. Water put into use for irrigation by steel gate in drain ditch raising water then diverting water into ditch 31 deep and 30" wide

Quantity of water developed and used with explanation of method used to measure or estimate such amount. If use is intermittent estimate approximate lengths of periods of use.....

Approx. 250 miners inches which is the capacity of gate in diversion ditch. Water used to irrigate from June 10, to November 20. each year

NW 1/4 NW Sec 27 T. 65 R. 4W.
Indicate point of appropriation and place of use, if possible.

Signature of Owner.....

Ruby Bell Ranch
John H. Anderson, Jr. Pres.
Date Dec 28 - 1963

This form to be prepared by contractor (if any), otherwise by the owner.

Three copies of this notice are to be filed with the County Clerk and Recorder of the county in which the works are located.


Please answer all questions. If not applicable, so state, otherwise the form will be returned.

Original to the County Clerk and Recorder; duplicate to the State Engineer; Triplicate to the Montana Bureau of Mines and Geology and Quadruplicate for the Appropriator.

16667

28651

Ruby Bell Rankine



RECORDERS OFFICE, (ss.
Madison County, Montana.)

Filed *Dec 30* 19*63*

at *11:09* o'clock *a*.m.

Charles P. Rankine
County Recorder

By _____ Deputy

Fee \$ *1.00*

[Faint, illegible text, possibly bleed-through from the reverse side of the page]

STATE OF MONTANA
ADMINISTRATOR OF GROUNDWATER CODE
MONTANA WATER RESOURCES BOARD

RECEIVED
FEB 15 1973

DRILLER'S LOG

NOTICE OF COMPLETION OF GROUNDWATER APPROPRIATION BY MEANS OF WELL

Developed after January 1, 1962

(Under Chapter 237 Montana Session Laws, 1961, as amended)

This form to be prepared by driller, and three copies to be filed by the owner with the County Clerk and Recorder in the county in which the well is located, last copy to be retained by driller.

Please answer all questions. If not applicable, so state, otherwise the form may be returned.

Owner W. J. ...
Address ...
Date well started 1-13-73
completed 1-21-73
Type of well ...
Equipment used ...
Water Use: Domestic Municipal Stock Irrigation
Industrial Drainage Other * Garden/Lawn
*Describe ...
USE: If used for irrigation, industrial, drainage or other. Explain, state number of acres and location or other data (i.e. Lot, Block and Addition). ...

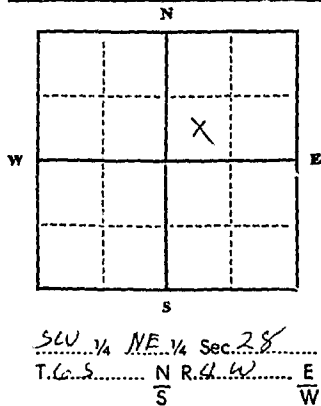
For Administrator's Use
File 419.212
Feb 7, 1973
GW 1 2:55 p.m.

Indicate the character, color, thickness of strata such as soil, clay, sand, gravel, shale, sandstone, etc. Show depth at which water is found and height to which water rises in well.

Top of Ground		(Elev. above sea level)
From (Feet)	To (Feet)	
0	0	soil
0	10	gravel
10	20	large gravel & sand
20	32	gravel (water)
32	38	coarse sand
38	50	red sandy clay
50	63	sand & gravel (water)
63	70	red sandy clay
70	72	gravel (water)
72	80	yellow clay
80	95	gravel (water)

ESTIMATED ANNUAL WITHDRAWAL 2,000,000 gal.

Size of Drilled Hole	Size and Weight of Casing	From (Feet)	To (Feet)	PERFORATIONS		
				Kind Size	From (Feet)	To (Feet)
6"	1 1/2" 11.975	+ 6"	95	lunch torch	80	92



Static water level 16' ft.*
Pumping water level ... ft.*
at 100 gallons per minute, measured ... minutes after pumping began.
*Measured from ground level.
Well developed by ...
for ... hours.
Power ... Pump ... HP
Remarks: (Gravel packing, cementing, packers, type of shutoff) ...

INDICATE LOCATION OF WELL AND PLACE OF USE, IF POSSIBLE. EACH SMALL SQUARE REPRESENTS 40 ACRES.

Driller's Signature ...
Driller's Address ...

LICENSE NO. ...

Show exact depth of bottom

52416

COY BROWN, JR.
NOTICE OF COMPLETION OF G.W. APP.
BY MEANS OF WELL
49212

RECORDER'S OFFICE } ss:
Madison County, Montana }
Filed 7 February, 19 73
at 2:55 o'clock P.m.
Jacob Palmer
County Recorder
By _____ Deputy
Fee \$ 2.00

File No.....

T. 65 R. 4W

DUPLICATE

SW

County Madison

STATE OF MONTANA
ADMINISTRATOR OF GROUNDWATER CODE
OFFICE OF STATE ENGINEER

RECEIVED
NOV 18 1963

STATE ENGINEER

Notice of Completion of Groundwater Appropriation
Without Well

(Under Chapter 237 Montana Session Laws, 1961)

Date of Appropriation of Groundwater.....

Owner William Day Address Alder, Mont.

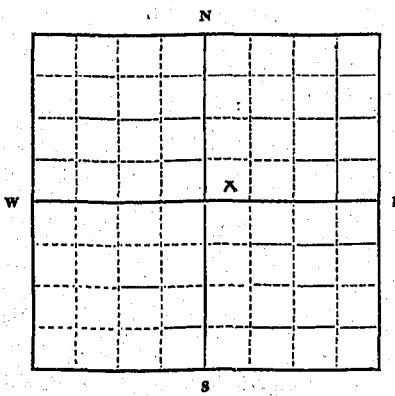
Contractor (if any)

Address of Contractor

Date Started..... Date Completed.....

Describe means of obtaining groundwater without a well "as by sub-irrigation and other natural processes". Include depth to water when applicable.....

Flow from spring



Quantity of water developed and used with explanation of method used to measure or estimate such amount. If use is intermittent estimate approximate lengths of periods of use.....

About 50in. Estimated.
Continuous use for stock.

N 2 1/4 Sec 28 T. 65 R. 4W
Indicate point of appropriation and place of use, if possible.

Signature of Owner William Day
Date Nov. 15, 1963.

This form to be prepared by contractor (if any), otherwise by the owner.
Three copies of this notice are to be filed with the County Clerk and Recorder of the county in which the works are located.
Please answer all questions. If not applicable, so state, otherwise the form will be returned.
Original to the County Clerk and Recorder; duplicate to the State Engineer; Triplicate to the Montana Bureau of Mines and Geology and Quadruplicate for the Appropriator.

27919

William Day

RECORDER'S OFFICE,
Madison County, Montana.

Filed *Nov. 15 1963*

at *11:10* o'clock *4* m.

Paul S. Seabury
County Recorder

by _____ Deputy

by *S. J. [unclear]*

28

File No.

T. 6 S. R. 4 W.

DUPLICATE

County Madison

STATE OF MONTANA
ADMINISTRATOR OF GROUNDWATER CODE
OFFICE OF STATE ENGINEER

Notice of Completion of Groundwater Appropriation
Without Well

(Under Chapter 237 Montana Session Laws, 1961)

Date of Appropriation of Groundwater.....

Owner William Day Address Alder, Mont.

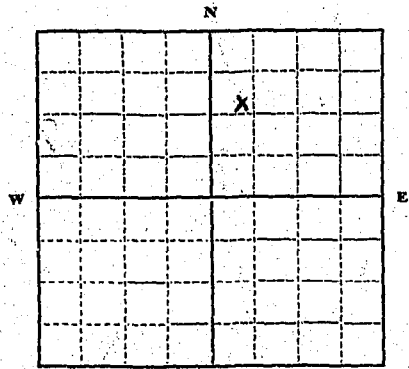
Contractor (if any)

Address of Contractor

Date Started..... Date Completed.....

Describe means of obtaining groundwater without a well "as by sub-irrigation and other natural processes". Include depth to water when applicable.....

Flow from spring



Quantity of water developed and used with explanation of method used to measure or estimate such amount. If use is intermittent

estimate approximate lengths of periods of use.....

About 75 imp Estimated
Continuous use for stock.

NE 1/4 Sec. 28 T. 6 S. R. 4 W.
Indicate point of appropriation and place of use, if possible.

Signature of Owner William Day

Date Nov. 15, 1963

This form to be prepared by contractor (if any), otherwise by the owner.
Three copies of this notice are to be filed with the County Clerk and Recorder of the county in which the works are located.
Please answer all questions. If not applicable, so state, otherwise the form will be returned.
Original to the County Clerk and Recorder; duplicate to the State Engineer; Triplicate to the Montana Bureau of Mines and Geology and Quadruplicate for the Appropriator.


27920

Wellman Day

RECORDER'S OFFICE, }
Madison County, Montana. } ss.

Filed Nov. 15 19 63

at 11:12 o'clock 9. m.


County Recorder

By _____ Deputy

File No.

T. 6S R 4W

DUPLICATE

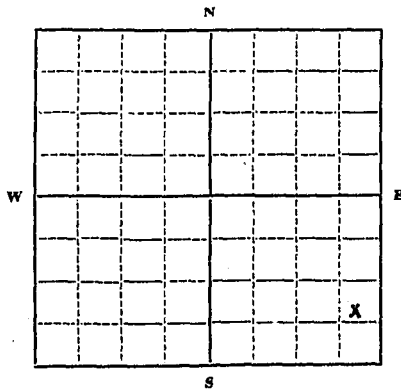
County Madison

STATE OF MONTANA
ADMINISTRATOR OF GROUNDWATER CODE
OFFICE OF STATE ENGINEER

RECEIVED
NOV 18 1963

Declaration of Vested Groundwater Rights STATE ENGINEER
(Under Chapter 237, Montana Session Laws, 1961)

1. William Day, of Alder
(Name of Appropriator) (Address) (Town)
County of Madison State of Mont.
have appropriated groundwater according to the Montana laws in effect prior to January 1, 1962, as follows:



- 2. The beneficial use on which the claim is based.....
Domestic
- 3. Date or approximate date of earliest beneficial use; and how continuous the use has been.....
Continuous until 1958
- 4. The amount of groundwater claimed (in miner's inches or gallons per minute).....
- 5. If used for irrigation, give the acreage and description of the lands to which water has been applied and name of the owner thereof.....
- 6. The means of withdrawing such water from the ground and the location of each well or other means of withdrawal.....
Hand pump

E 1/2 Sec. 28 T. 6S R. 4W
Indicate point of appropriation and place of use, if possible. Each small square represents 10 acres.

- 7. The date of commencement and completion of the construction of the well, wells, or other works for withdrawal of groundwater.....
- 8. The depth of water table.....Variable
- 9. So far as it may be available, the type, size and depth of each well or the general specifications of any other works for the withdrawal of groundwater.....
Dug well 2 1/2 ft deep
- 10. The estimated amount of groundwater withdrawn each year.....
- 11. The log of formations encountered in the drilling of each well if available.....
- 12. Such other information of a similar nature as may be useful in carrying out the policy of this act, including reference to book and page of any county record.....

Signature of Owner..... William Day
Date..... Nov 15, 1963

Three copies to be filed by the owner with the County Clerk and Recorder of the county in which the well is located.

Please answer all questions. If not applicable, so state, otherwise the form will be returned.

Original to the County Clerk and Recorder; duplicate to the State Engineer; Triplicate to the Montana Bureau of Mines and Geology, and Quadruplicate for the Appropriator.

27921

Wellman Day

RECORDER'S OFFICE,
Madison County, Montana.

Filed *Nov. 15* 19*63*

at *11:14* o'clock *9. m*

Paul S. [Signature]
County Recorder

Y _____

28

File No.

T. 65 R. 4W

DUPLICATE

County Madison

STATE OF MONTANA
ADMINISTRATOR OF GROUNDWATER CODE
OFFICE OF STATE ENGINEER

RECEIVED
NOV 18 1963

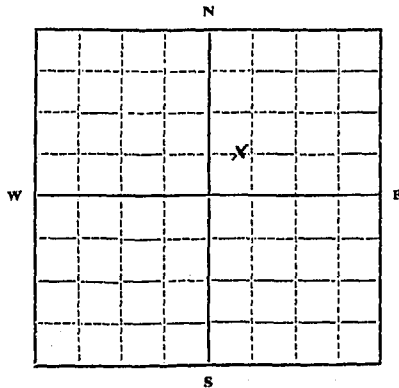
Declaration of Vested Groundwater Rights

(Under Chapter 237, Montana Session Laws, 1961)

STATE ENGINEER

1. William Day of Alder
(Name of Appropriator) (Address) (Town)

County of Madison State of Mont.
have appropriated groundwater according to the Montana laws in effect prior to January 1, 1962, as follows:



N.E. 1/4 Sec. 29. T. 65 R. 4W.

Indicate point of appropriation and place of use, if possible. Each small square represents 10 acres.

2. The beneficial use on which the claim is based.....

Emergency Domestic

3. Date or approximate date of earliest beneficial use; and how continuous the use has been.....

1900

Used continuous till 1940

4. The amount of groundwater claimed (in miner's inches or gallons per minute).....

5. If used for irrigation, give the acreage and description of the lands to which water has been applied and name of the owner thereof.....

6. The means of withdrawing such water from the ground and the location of each well or other means of withdrawal.....

Hand pump

7. The date of commencement and completion of the construction of the well, wells, or other works for withdrawal of groundwater.....

8. The depth of water table..... 24 ft

9. So far as it may be available, the type, size and depth of each well or the general specifications of any other works for the withdrawal of groundwater.....

Dug well about 30ft deep. Cased with 30" concrete tile

10. The estimated amount of groundwater withdrawn each year.....

11. The log of formations encountered in the drilling of each well if available.....

12. Such other information of a similar nature as may be useful in carrying out the policy of this act, including reference to book and page of any county record.....

Signature of Owner William Day

Date Nov 15, 1963

Three copies to be filed by the owner with the County Clerk and Recorder of the county in which the well is located.

Please answer all questions. If not applicable, so state, otherwise the form will be returned.

Original to the County Clerk and Recorder; duplicate to the State Engineer; Triplicate to the Montana Bureau of Mines and Geology, and Quadruplicate for the Appropriator.

27922

William Day

RECORDER'S OFFICE,
Madison County, Montana.

Filed *Nov. 15* 19*63*

at *11:15* o'clock *9* a.m.

Paul S. Bradsby
County Recorder

By *[Signature]* Deputy

28

File No.....

T. 6S R 4W

DUPLICATE

County Madison

STATE OF MONTANA
ADMINISTRATOR OF GROUNDWATER CODE
OFFICE OF STATE ENGINEER

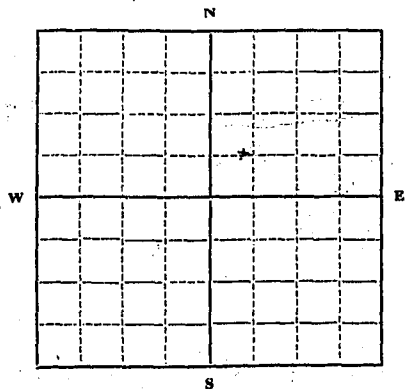
RECEIVED
NOV 18 1963

Declaration of Vested Groundwater Rights STATE ENGINEER

(Under Chapter 237, Montana Session Laws, 1961)

1. William Day of Alder
(Name of Appropriator) (Address) (Town)

County of Madison State of Mont.
have appropriated groundwater according to the Montana laws in effect prior to January 1, 1962, as follows:



4E 1/4 Sec. 28 T. 6S R. 4W
Indicate point of appropriation
and place of use, if possible.
Each small square represents 10
acres.

2. The beneficial use on which the claim is based.....

Domestic

3. Date or approximate date of earliest beneficial use; and how con-
tinuous the use has been.....

1940
Continuous

4. The amount of groundwater claimed (in miner's inches or gallons
per minute).....

5. If used for irrigation, give the acreage and description of the lands
to which water has been applied and name of the owner thereof

6. The means of withdrawing such water from the ground and the
location of each well or other means of withdrawal.....

Jet pump with pressure
Tank.

7. The date of commencement and completion of the construction of the well, wells, or other works for with-
drawal of groundwater.....

1940

8. The depth of water table.....

7.5 feet

9. So far as it may be available, the type, size and depth of each well or the general specifications of any other
works for the withdrawal of groundwater.....

Drilled well with 6" casing Depth 80 feet.

10. The estimated amount of groundwater withdrawn each year.....

11. The log of formations encountered in the drilling of each well if available.....

12. Such other information of a similar nature as may be useful in carrying out the policy of this act, including
reference to book and page of any county record.....

Signature of Owner..... William Day

Date..... Nov 15, 1963

Three copies to be filed by the owner with the County Clerk and Recorder of the county in which the well is
located.

Please answer all questions. If not applicable, so state, otherwise the form will be returned.

Original to the County Clerk and Recorder; duplicate to the State Engineer; Triplicate to the Montana Bureau
of Mines and Geology, and Quadruplicate for the Appropriator.

7154

27923

Wellman Day

RECORDER'S OFFICE, }
Madison County, Montana. } ss.

Filed *Nov. 15* 19*63*

at *11:16* o'clock *A.M.*

Paul L. Seardsby
County Recorder

By _____ Deputy

Page 2

File No.

T. 6 South, R. 4 West

DUPLICATE

County Madison

STATE OF MONTANA
ADMINISTRATOR OF GROUNDWATER CODE
OFFICE OF STATE ENGINEER

RECEIVED
DEC 30 1963

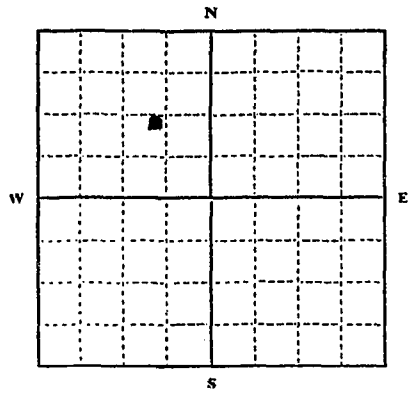
Declaration of Vested Groundwater Rights

(Under Chapter 237, Montana Session Laws, 1961)

STATE ENGINEER

1. Harold H. Griffin, of Box 119 ALDER
(Name of Appropriator) (Address) (Town)

County of Madison State of Montana
have appropriated groundwater according to the Montana laws in effect prior to January 1, 1962, as follows:



SE 1/4 NW 1/4 Sec. 28 T. 6 S. R. 4 W

Indicate point of appropriation and place of use, if possible. Each small square represents 10 acres.

2. The beneficial use on which the claim is based Household
Stock and Garden Irrigation

3. Date or approximate date of earliest beneficial use; and how continuous the use has been DATE USE BEGAN UNKNOWN
HOWEVER WELL HAS BEEN IN CONTINUOUS
USE SINCE FEB. 17 YEARS

4. The amount of groundwater claimed (in miner's inches or gallons per minute) 400 gallons per minute

5. If used for irrigation, give the acreage and description of the lands to which water has been applied and name of the owner thereof
3/4 ACRE USED FOR GARDEN IN SE 1/4 OF NW 1/4
OF SECTION 28 Township 6 South Range
4 West

6. The means of withdrawing such water from the ground and the location of each well or other means of withdrawal ELECTRICAL
PUMP WITH PRESSURE SYSTEM

7. The date of commencement and completion of the construction of the well, wells, or other works for withdrawal of groundwater UNKNOWN HOWEVER AS KNOWN BY

8. The depth of water table 21 FEET

9. So far as it may be available, the type, size and depth of each well or the general specifications of any other works for the withdrawal of groundwater 8 inch casing drilled to 40 foot
depth

10. The estimated amount of groundwater withdrawn each year 10,512,000 gallons per year

11. The log of formations encountered in the drilling of each well if available Sandy heavy clay
+ GRAVEL

12. Such other information of a similar nature as may be useful in carrying out the policy of this act, including reference to book and page of any county record

Signature of Owner Harold H. Griffin

Date DECEMBER 27, 1963


Three copies to be filed by the owner with the County Clerk and Recorder of the county in which the well is located.

Please answer all questions. If not applicable, so state, otherwise the form will be returned.

Original to the County Clerk and Recorder; Duplicate to the State Engineer; Triplicate to the Montana Bureau of Mines and Geology, and Quadruplicate for the Appropriator.

28549

Harold H. Griffin



RECORDER'S OFFICE, }
Madison County, Montana. } ss.

Filed Dec. 27 1963

3:57 o'clock P.M.
Charles S. [Signature]
County Recorder

By _____ Deput-

Fee \$ _____

File No.

T. 65 R. 4W

DUPLICATE

County Madison

STATE OF MONTANA
ADMINISTRATOR OF GROUNDWATER CODE
OFFICE OF STATE ENGINEER

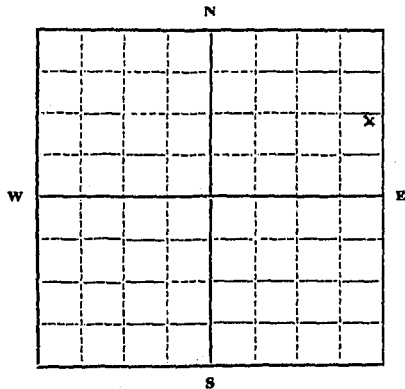
D E C 15 1964
JAN 2 1964

Declaration of Vested Groundwater Rights

STATE ENGINEER

(Under Chapter 237, Montana Session Laws, 1961)

1. Don McCarty, of Alder
(Name of appropriator) (Address) (Town)
County of Madison State of Mont.
have appropriated groundwater according to the Montana laws in effect prior to January 1, 1962, as follows:



NE 1/4 Sec. 28 T. 65 R. 4W
Indicate point of appropriation and place of use, if possible. Each small square represents 10 acres.

2. The beneficial use on which the claim is based. Domestic

3. Date or approximate date of earliest beneficial use; and how continuous the use has been. 1900
Continuous

4. The amount of groundwater claimed (in miner's inches or gallons per minute).....

5. If used for irrigation, give the acreage and description of the lands to which water has been applied and name of the owner thereof.....

6. The means of withdrawing such water from the ground and the location of each well or other means of withdrawal. Hand pump

7. The date of commencement and completion of the construction of the well, wells, or other works for withdrawal of groundwater.....

8. The depth of water table. Variable

9. So far as it may be available, the type, size and depth of each well or the general specifications of any other works for the withdrawal of groundwater.....

Dug well about 25ft. deep. Racked up.

10. The estimated amount of groundwater withdrawn each year.....

11. The log of formations encountered in the drilling of each well if available.....

12. Such other information of a similar nature as may be useful in carrying out the policy of this act, including reference to book and page of any county record.....

Signature of Owner Don McCarty
By Coy Johnson Jr.
Dec 30, 1963


Three copies to be filed by the owner with the County Clerk and Recorder of the county in which the well is located.

Please answer all questions. If not applicable, so state, otherwise the form will be returned.

Original to the County Clerk and Recorder; Aplicate to the State Engineer, Triplicate to the Montana Bureau of Mines and Geology, and Quadruplicate for the Appropriator.

28730

Don McCarty



RECORDER'S OFFICE, } ss.
Madison County, Montana. }

Filed Dec. 30 19 63

at 3:19 o'clock P. m.
Paul S. Beardsley

County Recorder

By _____ Deputy

Fee \$ _____

File No.....

T.....6S R. 4W, M.P.M.

DUPLICATE

County.....Madison

STATE OF MONTANA
ADMINISTRATOR OF GROUNDWATER CODE
OFFICE OF STATE ENGINEER

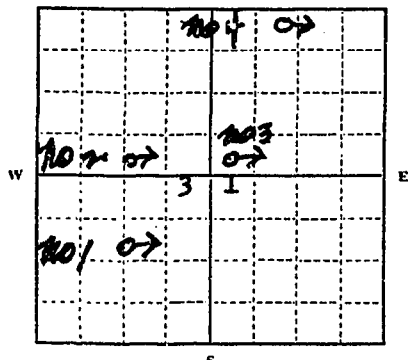
RECEIVED
DEC 27 1963

Declaration of Vested Groundwater Rights

(Under Chapter 237, Montana Session Laws, 1961)

STATE ENGINEER

1. Grover C. Goetschius and
Eva I. Goetschius, of Alder (Town)
(Name of Appropriator) (Address)
County of Madison State of Montana
have appropriated groundwater according to the Montana laws in effect prior to January 1, 1962, as follows:



- The beneficial use on which the claim is based is stockwater and irrigation. 4 different springs in Section 31, Township 6S., Range 4W, M.P.M.
- Date or approximate date of earliest beneficial use; and how continuous the use has been April 2, 1913 continuous ever since.
- The amount of groundwater claimed (in miner's inches or gallons per minute) 300 gallons per hour for each of said 4 springs all for stockwater and irrigation.
- If used for irrigation, give the acreage and description of the lands to which water has been applied and name of the owner thereof Two acres in said section 31, T. 6S, R. 4W, M.P.M., 1/2 acre each East of each of said spring.
- The means of withdrawing such water from the ground and the location of each well or other means of withdrawal Gravity flow from each of said springs. Water from No. 1, 2, and 3 run into tanks and troughs; No. 4 runs into dirt reservoirs.
- The date of commencement and completion of the construction of the well, wells, or other works for withdrawal of groundwater. Commenced just prior to and completed April 2, 1913.
- The depth of water table is about 100 feet.
- So far as it may be available, the type, size and depth of each well or the general specifications of any other works for the withdrawal of groundwater. Facilities adequate to use entire flow of each spring.
- The estimated amount of groundwater withdrawn each year. The total flow of each spring.
- The log of formations encountered in the drilling of each well if available. -0-
- Such other information of a similar nature as may be useful in carrying out the policy of this act, including reference to book and page of any county record. -0-

xxxxxxx Sec. 31 T. 6S R. 4W.
Indicate point of appropriation M.P.M.
and place of use, if possible. Each
small square represents 10 acres.

Grover C. Goetschius
Signature of Owner Eva I. Goetschius

Date December 23, 1963


Three copies to be filed by the owner with the County Clerk and Recorder of the county in which the well is located.

Please answer all questions. If not applicable, so state, otherwise the form will be returned.

Original to the County Clerk and Recorder; Duplicate to the State Engineer; Triplicate to the Montana Bureau of Mines and Geology, and Quadruplicate for the Appropriator.

28362

*Grover C and
Eva J. Gotschius*



RECORDER'S OFFICE, } ss.
Madison County, Montana. }

Filed Dec 23 1963
at 11:28 o'clock A m

[Signature]
County Recorder

by S. J. [Signature] Deputy

[Faint, illegible text, possibly bleed-through from the reverse side of the page]

31

File No.

T. 65 R. 4W

DUPLICATE

County Madison

STATE OF MONTANA
ADMINISTRATOR OF GROUNDWATER CODE
OFFICE OF STATE ENGINEER

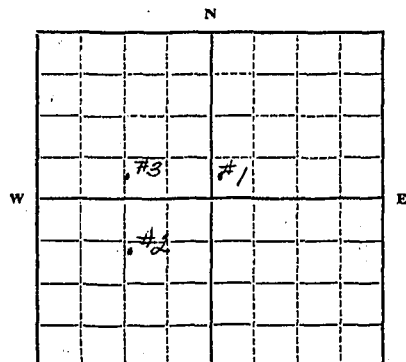
RECEIVED
OCT 1 1963

Declaration of Vested Groundwater Rights

(Under Chapter 237, Montana Session Laws, 1961)

STATE ENGINEER

1. Leonard Moran, of Alder
(Name of Appropriator) (Address) (Town)
County of Madison State of Montana
have appropriated groundwater according to the Montana laws in effect prior to January 1, 1962, as follows:



No-1 NW 1/4 NE Sec 31 T65 R4W
No-2 NE 1/4 SW Sec 31 T65 R4W
No-3 SE 1/4 NW Sec T R

Indicate point of appropriation and place of use, if possible. Each small square represents 10 acres.

2. The beneficial use on which the claim is based.....
Stock Water

3. Date or approximate date of earliest beneficial use; and how continuous the use has been 1940 June
continuous use

4. The amount of groundwater claimed (in miner's inches or gallons per minute) 2 gal - per Min

5. If used for irrigation, give the acreage and description of the lands to which water has been applied and name of the owner thereof
Not Applicable

6. The means of withdrawing such water from the ground and the location of each well or other means of withdrawal Gravity
Flow All 3 - No 1 - Right Fork Dry Hollow
No 2-3 - Left Fork Dry Hollow

7. The date of commencement and completion of the construction of the well, wells, or other works for withdrawal of groundwater June 1940 - All 3

8. The depth of water table 4 to 6 Feet

9. So far as it may be available, the type, size and depth of each well or the general specifications of any other works for the withdrawal of groundwater Dug Trenches withdrawn by 1 1/2 in pipe

10. The estimated amount of groundwater withdrawn each year 26,280,000 gal. Ea.

11. The log of formations encountered in the drilling of each well if available Not Available

12. Such other information of a similar nature as may be useful in carrying out the policy of this act, including reference to book and page of any county record Not Available

Signature of Owner Leonard Moran
Date Sept 11, 1963

Three copies to be filed by the owner with the County Clerk and Recorder of the county in which the well is located.

Please answer all questions. If not applicable, so state, otherwise the form will be returned.

Original to the County Clerk and Recorder; duplicate to the State Engineer; Triplicate to the Montana Bureau of Mines and Geology, and Quadruplicate for the Appropriator.

616

27661

27661

RECORDER'S OFFICE, ss.
Madison County, Montana.

Filed Sept. 24 1963

at 2:48 o'clock P m.

Clare J. Beardsley
County Recorder

By Stewart T. Spuhler
Deputy

Fee \$ 2.00

32

File No.

T. 6 S. R. 4 W

DUPLICATE

County Madison

STATE OF MONTANA
ADMINISTRATOR OF GROUNDWATER CODE
OFFICE OF STATE ENGINEER

RECEIVED
DEC 30 1963

STATE ENGINEER

Notice of Completion of Groundwater Appropriation
Without Well

(Under Chapter 237 Montana Session Laws, 1961)

Date of Appropriation of Groundwater 1920

Owner Karl L. Sauerbier Address Alder, Mont.

Contractor (if any)

Address of Contractor

Date Started..... Date Completed 1920

Describe means of obtaining groundwater without a well "as by sub-irrigation and other natural processes". Include depth to water when applicable. Water obtained threw a

1 1/2 inch pipe from a spring sump, stored in a tank for watering stock.

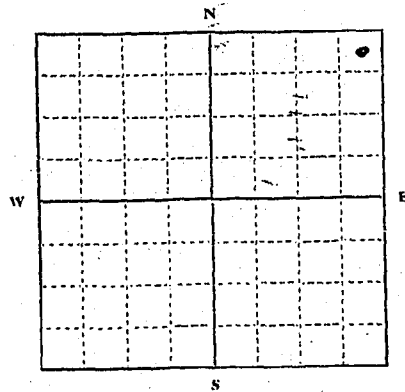
Quantity of water developed and used with explanation of method used to measure or estimate such amount. If use is intermittent

estimate approximate lengths of periods of use.....

Spring runs approximately four gallons of water a minute threw a 1 1/2 inch pipe into a tank for stock water.

Signature of Owner Karl L. Sauerbier

Date Dec 23, 1963



N.E. 1/4 N.E. 1/4 Sec. 32 T. 6 S. R. 4 W

Indicate point of appropriation and place of use, if possible.

This form to be prepared by contractor (if any), otherwise by the owner.


Three copies of this notice are to be filed with the County Clerk and Recorder of the county in which the works are located.

Please answer all questions. If not applicable, so state, otherwise the form will be returned.

Original to the County Clerk and Recorder; duplicate to the State Engineer; Triplicate to the Montana Bureau of Mines and Geology and Quadruplicate for the Appropriator.

28472

Carl H. Smith



RECORDED TO ORIGINAL SOURCE
MAY 1963

RECORDER'S OFFICE,
Madison County, Montana.

Filed *Dec 26* 19*63*

1:46 o'clock *P.* m.

Carl H. Smith
County Recorder

By _____ Deputy

Fee \$ _____

File No.

T. 6S R. 4W

DUPLICATE

County Madison

STATE OF MONTANA
ADMINISTRATOR OF GROUNDWATER CODE
OFFICE OF STATE ENGINEER

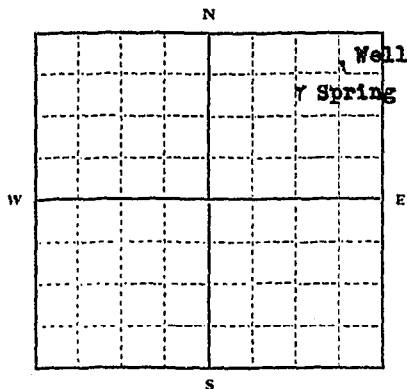
RECEIVED
JAN 3 1964

STATE ENGINEER

Declaration of Vested Groundwater Rights

(Under Chapter 237, Montana Session Laws, 1961)

1. Oma A. Battle, of Box 132 Alder
(Name of Appropriator) (Address) (Town)
County of Madison State of Montana
have appropriated groundwater according to the Montana laws in effect prior to January 1, 1962, as follows:



- 2. The beneficial use on which the claim is based. Domestic and Stock water.
- 3. Date or approximate date of earliest beneficial use; and how continuous the use has been. 1934 It has been in use continuously since 1934
- 4. The amount of groundwater claimed (in miner's inches or gallons per minute). Well 50 Gallons per minute
Spring 50 miners inches.
- 5. If used for irrigation, give the acreage and description of the lands to which water has been applied and name of the owner thereof. Garden 1 acre.
- 6. The means of withdrawing such water from the ground and the location of each well or other means of withdrawal. Electric pump.

NE 1/4 NW Sec. 33 T6S R. 4W

Indicate point of appropriation and place of use, if possible. Each small square represents 10 acres.

- 7. The date of commencement and completion of the construction of the well, wells, or other works for withdrawal of groundwater. June 1934
- 8. The depth of water table. 15ft.
- 9. So far as it may be available, the type, size and depth of each well or the general specifications of any other works for the withdrawal of groundwater. Driven 38ft. 1 1/2 in.
- 10. The estimated amount of groundwater withdrawn each year. 365,000 gallons.
- 11. The log of formations encountered in the drilling of each well if available. Gravel and hardpan.
- 12. Such other information of a similar nature as may be useful in carrying out the policy of this act, including reference to book and page of any county record.

Signature of Owner: Oma A. Battle

Date: December 30, 1963

Three copies to be filed by the owner with the County Clerk and Recorder of the county in which the well is located.

Please answer all questions. If not applicable, so state, otherwise the form will be returned.

Original to the County Clerk and Recorder; Duplicate to the State Engineer; Triplicate to the Montana Bureau of Mines and Geology, and Quadruplicate for the Appropriator.

19684

28765

Ona A. Battle


RECORDER'S OFFICE,
Madison County, Montana.

Filed Dec. 30 1963

at 4:30 o'clock P. M.
Paul A. Beardsley
County Recorder

By _____ Deputy

Fee \$ _____



1963 DEC 30 4 30 PM
COUNTY CLERK

File No.

T 6 S. R 3 W.

DUPLICATE

County Madison

STATE OF MONTANA
ADMINISTRATOR OF GROUNDWATER CODE
OFFICE OF STATE ENGINEER

RECEIVED
JAN 3 1964

Declaration of Vested Groundwater Rights ENGINEER

(Under Chapter 237, Montana Session Laws, 1961)

1. Charles A. Bovey, of Virginia City
(Name of Appropriator) (Address) (Town)

County of Madison State of Montana
have appropriated groundwater according to the Montana laws in effect prior to January 1, 1962, as follows:

N	One well located on Lot 12, Block 111 Original Townsite, Virginia City	E
W	One well located on Lot 3, Block 194 Original Townsite Virginia City	E
S		S

2. The beneficial use on which the claim is based on appropriation for domestic and irrigation use

3. Date or approximate date of earliest beneficial use; and how continuous the use has been 1900 and continuous thereafter.

4. The amount of groundwater claimed (in miner's inches or gallons per minute) Total flow of each of two wells.

5. If used for irrigation, give the acreage and description of the lands to which water has been applied and name of the owner thereof
One well is used for domestic purposes and to irrigate Lot 12, Block 111 original townsite Virginia City owned by undersigned; the other used to irrigate Lot 3, Block 194, same townsite of Virginia City and for domestic use, owned by undersigned.

6. The means of withdrawing such water from the ground and the location of each well or other means of withdrawal. Withdrawn by 1 1/2 inch pipe, with electric pump

1/4 Sec. T. R.
Indicate point of appropriation and place of use, if possible. Each small square represents 10 acres.

7. The date of commencement and completion of the construction of the well, wells, or other works for withdrawal of groundwater. Since 1900 and continuously thereafter.

8. The depth of water table. About 30 feet

9. So far as it may be available, the type, size and depth of each well or the general specifications of any other works for the withdrawal of groundwater. Withdrawn by means of 1 1/2 inch pipes, wells were dug and are rocked. Electric pump used to pump water.

10. The estimated amount of groundwater withdrawn each year. Entire flow of wells

11. The log of formations encountered in the drilling of each well if available. -0-

12. Such other information of a similar nature as may be useful in carrying out the policy of this act, including reference to book and page of any county record. One well is located on Lot 3, Block 194 (old Farmer place) and one well on Lot 12, Block 111 (old Romey place), all in Original Townsite of Virginia City, Montana.

Signature of Owner Charles A. Bovey

Date December 31, 1963

Three copies to be filed by the owner with the County Clerk and Recorder of the county in which the well is located.

Please answer all questions. If not applicable, so state, otherwise the form will be returned.

Original to the County Clerk and Recorder; Duplicate to the State Engineer; Triplicate to the Montana Bureau of Mines and Geology, and Quadruplicate for the Appropriator. 19755