

File No.

T 7² R 5² 22

DUPLICATE

County Madison

STATE OF MONTANA
ADMINISTRATOR OF GROUNDWATER CODE
OFFICE OF STATE ENGINEER

Declaration of Vested Groundwater Rights DEC 30 1963

(Under Chapter 237, Montana Session Laws, 1961)

STATE ENGINEER

Edward P. Elford and Ethelyn Vivian Elford

1., of Twin Bridges

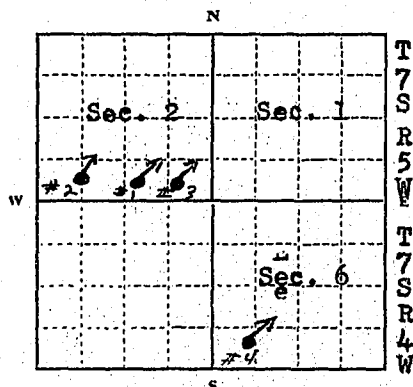
(Name of Appropriator)

(Address)

(Town)

County of Madison State of Montana

have appropriated groundwater according to the Montana laws in effect prior to January 1, 1962, as follows:

 $\frac{1}{4}$ Sec. T R

Indicate point of appropriation
and place of use, if possible. Each
small square represents 10 acres.

2. The beneficial use on which the claim is based for stock-water and irrigation.
3. Date or approximate date of earliest beneficial use; and how continuous the use has been. 1865 and continuous since as to each of three springs.

4. The amount of groundwater claimed (in miner's inches or gallons per minute) East spring flows 750 gallons per hour
Center spring 2500 gallons per hour
West spring flows 850 gallons per hour
Spring #4 1000 gal. per hour
5. If used for irrigation, give the acreage and description of the lands to which water has been applied and name of the owner thereof
-0-

6. The means of withdrawing such water from the ground and the location of each well or other means of withdrawal Capture by excavation and reservoiring in each case.

7. The date of commencement and completion of the construction of the well, wells, or other works for withdrawal of groundwater. 1865 is the year of commencement and completion.

8. The depth of water table. is 15-20 feet.

9. So far as it may be available, the type, size and depth of each well or the general specifications of any other works for the withdrawal of groundwater. Capacity large enough to capture entire flow.

10. The estimated amount of groundwater withdrawn each year. The total flow during period May 1 to November 1 of each year approximately.

11. The log of formations encountered in the drilling of each well if available.

-0-

12. Such other information of a similar nature as may be useful in carrying out the policy of this act, including reference to book and page of any county record. Each spring irrigates about ten acres of ground in the sections indicated on plat.

Signature of Owner.

Edward P. Elford
Ethelyn Vivian Elford

Date December 23, 1963.

Three copies to be filed by the owner with the County Clerk and Recorder of the county in which the well is located.

Please answer all questions. If not applicable, so state, otherwise the form will be returned.

Original to the County Clerk and Recorder; Duplicate to the State Engineer; Triplicate to the Montana Bureau of Mines and Geology, and Quadruplicate for the Appropriator.

14999

28448

*Edward P. and
Ethelyn Vivian Elford*


DEPARTMENT OF REVENUE
DIVISION OF PROBATE AND
ADMINISTRATIVE SERVICES
STATE OF MONTANA

NOTICE TO CREDITORS

IN PROBATE

IN THE MATTER OF THE ESTATE OF

EDWARD P. ELFORD, DECEASED



RECORDER'S OFFICE,
Madison County, Montana.

Filed *Dec. 26* 19*63*

at *9:57* o'clock *PM*

Charles P. Elford County Recorder

by *[Signature]* Deputy

Fee \$ *2.00*

GROUNDWATER INDEX

Page 1 of 1

County Madison

Twp. 72

Rge. 46

[illegible]

File No.

T. 7S R. 4W

DUPLICATE


County Madison

STATE OF MONTANA
ADMINISTRATOR OF GROUNDWATER CODE
OFFICE OF STATE ENGINEER

**Notice of Completion of Groundwater Appropriation
Without Well**

(Under Chapter 237 Montana Session Laws, 1961)

DEC 13 1972

NE $\frac{1}{4}$ SW $\frac{1}{4}$ Sec. 2 T. 7S R. 4WIndicate point of appropriation
and place of use, if possible.Date of Appropriation of Groundwater September 23, 1970Owned by Edwin Luack Address Sheridan, MontanaContractor (if any) noneAddress of Contractor not app.Date Started Sept. 17, 1970 Date Completed Sept. 22, 1970Describe means of obtaining groundwater without a well "as by
sub-irrigation and other natural processes". Include depth to
water when applicable. Excavated a spring.depth approx. 8 feet.Quantity of water developed and used with explanation of method
used to measure or estimate such amount. If use is intermittentestimate approximate lengths of periods of use Developed1/2 to 3/4 gallon per minute for stockwater use.Signature of Owner Edwin LuackDate December 9, 1970

This form to be prepared by contractor (if any), otherwise by the owner.

Three copies of this notice are to be filed with the County Clerk and Recorder of the county in which the
works are located.

Please answer all questions. If not applicable, so state, otherwise the form will be returned.

Original to the County Clerk and Recorder; duplicate to the State Engineer; Triplicate to the Montana
Bureau of Mines and Geology and Quadruplicate for the Appropriator.RECORDER'S OFFICE } ss.
Madison County, MontanaFiled December 12, 1972at 11:30 o'clock A.M.Lorraine P. Molitor
County RecorderBy Dorothy C. Brown
DeputyFee \$ 2.00

52,013

GV.

Approved Stock Form—State Publishing Co., Helena, Montana—42234

File No. _____

T. 75 R. 4W

DUPLICATE

County Madison

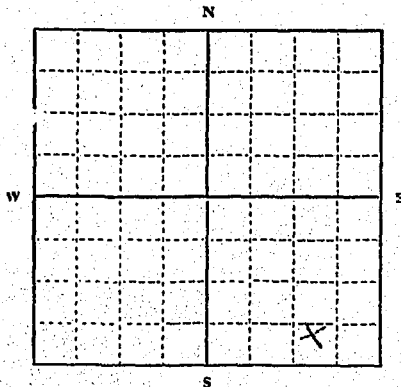
STATE OF MONTANA
ADMINISTRATOR OF GROUNDWATER CODE
OFFICE OF STATE ENGINEER

RECEIVED
JAN 2 1964

Declaration of Vested Groundwater Rights ENGINEER

(Under Chapter 237, Montana Session Laws, 1961)

1. Maloney Bros, of Alder
(Name of Appropriator) (Address) (Town)
County of Madison State of Montana
have appropriated groundwater according to the Montana laws in effect prior to January 1, 1962, as follows:



SE 1/4 Sec. 6 T. 7 R. 4W

Indicate point of appropriation and place of use, if possible. Each small square represents 10 acres.

2. The beneficial use on which the claim is based domestic stock water, irrigation

3. Date or approximate date of earliest beneficial use; and how continuous the use has been cont. since 1941

4. The amount of groundwater claimed (in miner's inches or gallons per minute) 100 gal per minute

5. If used for irrigation, give the acreage and description of the lands to which water has been applied and name of the owner thereof
one acre
Isabelle Maloney & Sons

6. The means of withdrawing such water from the ground and the location of each well or other means of withdrawal
Pump

7. The date of commencement and completion of the construction of the well, wells, or other works for withdrawal of groundwater
started Sept 1941 finished Oct 1941

8. The depth of water table 90 feet

9. So far as it may be available, the type, size and depth of each well or the general specifications of any other works for the withdrawal of groundwater

5 in casing 110 ft deep
700 feet 1 1/2 inch pipe

10. The estimated amount of groundwater withdrawn each year 50 acre feet

11. The log of formations encountered in the drilling of each well if available

12. Such other information of a similar nature as may be useful in carrying out the policy of this act, including reference to book and page of any county record

Signature of Owner

Isabelle Maloney & Sons

Date Dec 30 1963

Three copies to be filed by the owner with the County Clerk and Recorder of the county in which the well is located.

Please answer all questions. If not applicable, so state, otherwise the form will be returned.


Original to the County Clerk and Recorder; Duplicate to the State Engineer; Triplicate to the Montana Bureau of Mines and Geology, and Quadruplicate for the Appropriator.

17565

28692

Meloney Bros.

RECORDED
INDEXED
MADISON COUNTY, MONTANA



RECORDER'S OFFICE,
Madison County, Montana.

Filed *Dec. 30* 19*63*

At *11* o'clock *P.M.*
W. J. Beardsley
County Recorder

By _____
Fee \$ _____
Denu

File No. _____

T. 7 R. 4

DUPLICATE

County _____

STATE OF MONTANA
ADMINISTRATOR OF GROUNDWATER CODE
OFFICE OF STATE ENGINEER

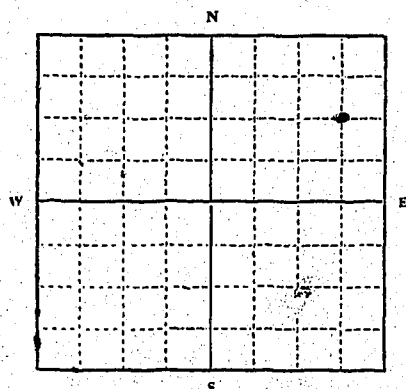
RECEIVED
JAN 3 1963

Declaration of Vested Groundwater Rights

(Under Chapter 237, Montana Session Laws, 1961)

STATE ENGINEER

1. Ruby River Water Users' Association, of Alder, Montana
(Name of Appropriator) (Address) (Town)
County of Madison State of Montana
have appropriated groundwater according to the Montana laws in effect prior to January 1, 1962, as follows:



$\frac{1}{4}$ Sec. 8 T. 75 R. 4 W.
Indicate point of appropriation and place of use, if possible. Each small square represents 10 acres.

2. The beneficial use on which the claim is based Household use and lawn irrigation.
3. Date or approximate date of earliest beneficial use; and how continuous the use has been. Well was drilled approximately in or around 1943. Has been used continuously.
4. The amount of groundwater claimed (in miner's inches or gallons per minute) 20 gallons per minute.
5. If used for irrigation, give the acreage and description of the lands to which water has been applied and name of the owner thereof Lawn use only.
6. The means of withdrawing such water from the ground and the location of each well or other means of withdrawal. Electric pump. Located approximately 30 feet south of house.

7. The date of commencement and completion of the construction of the well, wells, or other works for withdrawal of groundwater. Date unknown.
8. The depth of water table. 10 feet.
9. So far as it may be available, the type, size and depth of each well or the general specifications of any other works for the withdrawal of groundwater. Depth 45 feet. 6 inch casing. 1 1/2 inch suction.
10. The estimated amount of groundwater withdrawn each year. 100,000 gallon.
11. The log of formations encountered in the drilling of each well if available. Unknown.
12. Such other information of a similar nature as may be useful in carrying out the policy of this act, including reference to book and page of any county record. Unknown.

Ruby River Water Users' Assoc.
David C. Frost
Signature of Owner

Date December 29, 1963

Three copies to be filed by the owner with the County Clerk and Recorder of the county in which the well is located.

Please answer all questions. If not applicable, so state, otherwise the form will be returned.

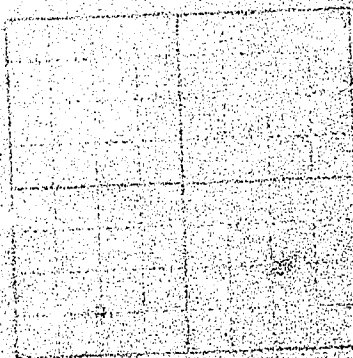
Original to the County Clerk and Recorder; Duplicate to the State Engineer; Triplicate to the Montana Bureau of Mines and Geology, and Quadruplicate for the Appropriator.

19868

28953
Ruby River Water Use Order

28953
RECORDERS OFFICE
Madison County, Montana

Filed Dec 31 1963
at 2:10 o'clock P
Paul H. Deane
County Recorder
By _____ Deputy
Fee \$ 2.00



NOTED
INDEXED
FILED

File No.

T. 7S R. 4W

DUPLICATE

County Madison

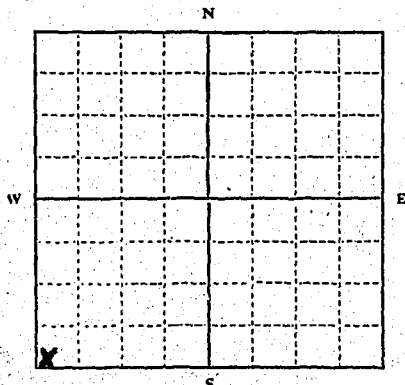
STATE OF MONTANA
ADMINISTRATOR OF GROUNDWATER CODE
OFFICE OF STATE ENGINEER

RECEIVED
JAN 3 1963
STATE ENGINEER

Declaration of Vested Groundwater Rights

(Under Chapter 237, Montana Session Laws, 1961)

1. Emerson F. Stone of Alder
(Name of Appropriator) (Address) (Town)
County of Madison State of Montana
have appropriated groundwater according to the Montana laws in effect prior to January 1, 1962, as follows:



SW 1/4 Sec. 10 T. 7S R. 4W

Indicate point of appropriation and place of use, if possible. Each small square represents 10 acres.

2. The beneficial use on which the claim is based Stock water
3. Date or approximate date of earliest beneficial use; and how continuous the use has been 1960
4. The amount of groundwater claimed (in miner's inches or gallons per minute) 5 gal per minute
5. If used for irrigation, give the acreage and description of the lands to which water has been applied and name of the owner thereof
6. The means of withdrawing such water from the ground and the location of each well or other means of withdrawal Decayed spring SW 1/4 SW 1/4 Sec 10

7. The date of commencement and completion of the construction of the well, wells, or other works for withdrawal of groundwater 1962
8. The depth of water table 2 ft
9. So far as it may be available, the type, size and depth of each well or the general specifications of any other works for the withdrawal of groundwater 6 ft
enclosed pond 20ft x 30ft x 6ft
10. The estimated amount of groundwater withdrawn each year 70,000 gal
11. The log of formations encountered in the drilling of each well if available sand and mud
12. Such other information of a similar nature as may be useful in carrying out the policy of this act, including reference to book and page of any county record

Emerson F. Stone
Signature of Owner Robert E. Stone
Date Dec 31 1963

Three copies to be filed by the owner with the County Clerk and Recorder of the county in which the well is located.

Please answer all questions. If not applicable, so state, otherwise the form will be returned.

Original to the County Clerk and Recorder; Duplicate to the State Engineer; Triplicate to the Montana Bureau of Mines and Geology, and Quadruplicate for the Appropriator.

19778

28859
Emerson Stone

Filed Dec 31 1963

at 5-47 o'clock PM
Wm. D. Beardslee
 County Recorder

By _____ Deputy

Feb 22 1942

1000

THE UNIVERSITY OF CHICAGO

1990

1944

100

10

10

THE

CH 2000

1999, 2000, 2001, 2002, 2003, 2004, 2005, 2006, 2007, 2008, 2009, 2010, 2011, 2012, 2013, 2014, 2015, 2016, 2017, 2018, 2019, 2020, 2021, 2022, 2023, 2024, 2025, 2026, 2027, 2028, 2029, 2030, 2031, 2032, 2033, 2034, 2035, 2036, 2037, 2038, 2039, 2040, 2041, 2042, 2043, 2044, 2045, 2046, 2047, 2048, 2049, 2050, 2051, 2052, 2053, 2054, 2055, 2056, 2057, 2058, 2059, 2060, 2061, 2062, 2063, 2064, 2065, 2066, 2067, 2068, 2069, 2070, 2071, 2072, 2073, 2074, 2075, 2076, 2077, 2078, 2079, 2080, 2081, 2082, 2083, 2084, 2085, 2086, 2087, 2088, 2089, 2090, 2091, 2092, 2093, 2094, 2095, 2096, 2097, 2098, 2099, 2100, 2101, 2102, 2103, 2104, 2105, 2106, 2107, 2108, 2109, 2110, 2111, 2112, 2113, 2114, 2115, 2116, 2117, 2118, 2119, 2120, 2121, 2122, 2123, 2124, 2125, 2126, 2127, 2128, 2129, 2130, 2131, 2132, 2133, 2134, 2135, 2136, 2137, 2138, 2139, 2140, 2141, 2142, 2143, 2144, 2145, 2146, 2147, 2148, 2149, 2150, 2151, 2152, 2153, 2154, 2155, 2156, 2157, 2158, 2159, 2160, 2161, 2162, 2163, 2164, 2165, 2166, 2167, 2168, 2169, 2170, 2171, 2172, 2173, 2174, 2175, 2176, 2177, 2178, 2179, 2180, 2181, 2182, 2183, 2184, 2185, 2186, 2187, 2188, 2189, 2190, 2191, 2192, 2193, 2194, 2195, 2196, 2197, 2198, 2199, 2200, 2201, 2202, 2203, 2204, 2205, 2206, 2207, 2208, 2209, 2210, 2211, 2212, 2213, 2214, 2215, 2216, 2217, 2218, 2219, 2220, 2221, 2222, 2223, 2224, 2225, 2226, 2227, 2228, 2229, 2230, 2231, 2232, 2233, 2234, 2235, 2236, 2237, 2238, 2239, 2240, 2241, 2242, 2243, 2244, 2245, 2246, 2247, 2248, 2249, 2250, 2251, 2252, 2253, 2254, 2255, 2256, 2257, 2258, 2259, 2260, 2261, 2262, 2263, 2264, 2265, 2266, 2267, 2268, 2269, 2270, 2271, 2272, 2273, 2274, 2275, 2276, 2277, 2278, 2279, 2280, 2281, 2282, 2283, 2284, 2285, 2286, 2287, 2288, 2289, 2290, 2291, 2292, 2293, 2294, 2295, 2296, 2297, 2298, 2299, 2300, 2301, 2302, 2303, 2304, 2305, 2306, 2307, 2308, 2309, 2310, 2311, 2312, 2313, 2314, 2315, 2316, 2317, 2318, 2319, 2320, 2321, 2322, 2323, 2324, 2325, 2326, 2327, 2328, 2329, 2330, 2331, 2332, 2333, 2334, 2335, 2336, 2337, 2338, 2339, 2340, 2341, 2342, 2343, 2344, 2345, 2346, 2347, 2348, 2349, 2350, 2351, 2352, 2353, 2354, 2355, 2356, 2357, 2358, 2359, 2360, 2361, 2362, 2363, 2364, 2365, 2366, 2367, 2368, 2369, 2370, 2371, 2372, 2373, 2374, 2375, 2376, 2377, 2378, 2379, 2380, 2381, 2382, 2383, 2384, 2385, 2386, 2387, 2388, 2389, 2390, 2391, 2392, 2393, 2394, 2395, 2396, 2397, 2398, 2399, 2400, 2401, 2402, 2403, 2404, 2405, 2406, 2407, 2408, 2409, 2410, 2411, 2412, 2413, 2414, 2415, 2416, 2417, 2418, 2419, 2420, 2421, 2422, 2423, 2424, 2425, 2426, 2427, 2428, 2429, 2430, 2431, 2432, 2433, 2434, 2435, 2436, 2437, 2438, 2439, 2440, 2441, 2442, 2443, 2444, 2445, 2446, 2447, 2448, 2449, 2450, 2451, 2452, 2453, 2454, 2455, 2456, 2457, 2458, 2459, 2460, 2461, 2462, 2463, 2464, 2465, 2466, 2467, 2468, 2469, 2470, 2471, 2472, 2473, 2474, 2475, 2476, 2477, 2478, 2479, 2480, 2481, 2482, 2483, 2484, 2485, 2486, 2487, 2488, 2489, 2490, 2491, 2492, 2493, 2494, 2495, 2496, 2497, 2498, 2499, 2500, 2501, 2502, 2503, 2504, 2505, 2506, 2507, 2508, 2509, 2510, 2511, 2512, 2513, 2514, 2515, 2516, 2517, 2518, 2519, 2520, 2521, 2522, 2523, 2524, 2525, 2526, 2527, 2528, 2529, 2530, 2531, 2532, 2533, 2534, 2535, 2536, 2537, 2538, 2539, 2540, 2541, 2542, 2543, 2544, 2545, 2546, 2547, 2548, 2549, 2550, 2551, 2552, 2553, 2554, 2555, 2556, 2557, 2558, 2559, 2560, 2561, 2562, 2563, 2564, 2565, 2566, 2567, 2568, 2569, 2570, 2571, 2572, 2573, 2574, 2575, 2576, 2577, 2578, 2579, 2580, 2581, 2582, 2583, 2584, 2585, 2586, 2587, 2588, 2589, 2590, 2591, 2592, 2593, 2594, 2595, 2596, 2597, 2598, 2599, 2600, 2601, 2602, 2603, 2604, 2605, 2606, 2607, 2608, 2609, 2610, 2611, 2612, 2613, 2614, 2615, 2616, 2617, 2618, 2619, 2620, 2621, 2622, 2623, 2624, 2625, 2626, 2627, 2628, 2629, 2630, 2631, 2632, 2633, 2634, 2635, 2636, 2637, 2638, 2639, 2640, 2641, 2642, 2643, 2644, 2645, 2646, 2647, 2648, 2649, 2650, 2651, 2652, 2653, 2654, 2655, 2656, 2657, 2658, 2659, 2660, 2661, 2662, 2663, 2664, 2665, 2666, 2667, 2668, 2669, 2670, 2671, 2672, 2673, 2674, 2675, 2676, 2677, 2678, 2679, 2680, 26

53-5554-1

100-443886-100

... ..

THE UNIVERSITY OF CHICAGO

100

THE

[illegible]

10

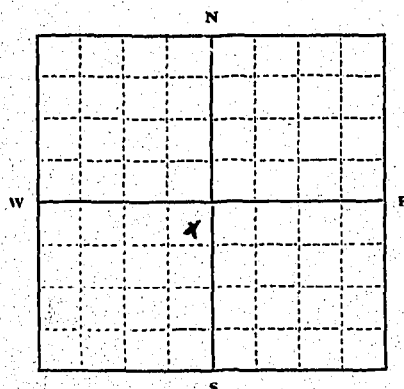
File No. _____

DUPLICATE

T. 7S R. 4W
County MADISONSTATE OF MONTANA
ADMINISTRATOR OF GROUNDWATER CODE
OFFICE OF STATE ENGINEERRECEIVED
JAN 3 1967
STATE ENGINEER

Declaration of Vested Groundwater Rights

(Under Chapter 237, Montana Session Laws, 1961)

1. Emerson H Stone, of ALder (Town)
(Name of Appropriator) (Address)
County of MADISON State of MONTANA
have appropriated groundwater according to the Montana laws in effect prior to January 1, 1962, as follows:NE 1/4 Sec 10, T. 7S, R. 4W
Indicate point of appropriation
and place of use, if possible. Each
small square represents 10 acres.

2. The beneficial use on which the claim is based Stock Water
3. Date or approximate date of earliest beneficial use; and how continuous the use has been 1960 3 MONTHS
per year
4. The amount of groundwater claimed (in miner's inches or gallons per minute) 5 gal per minute
5. If used for irrigation, give the acreage and description of the lands to which water has been applied and name of the owner thereof
6. The means of withdrawing such water from the ground and the location of each well or other means of withdrawal Developed Spring, NE 1/4 Sec 10
7. The date of commencement and completion of the construction of the well, wells, or other works for withdrawal of groundwater 1962
8. The depth of water table 4 FT.
9. So far as it may be available, the type, size and depth of each well or the general specifications of any other works for the withdrawal of groundwater Fenced pond 20' x 40' x 6'
plastic pipe to metal trough
10. The estimated amount of groundwater withdrawn each year 90,000 gal.
11. The log of formations encountered in the drilling of each well if available 3 FT. mud
3 FT. of gravel
12. Such other information of a similar nature as may be useful in carrying out the policy of this act, including reference to book and page of any county record NONE

Signature of Owner

Emerson H Stone
Robert E Stone
Date Dec 31, 1967

Three copies to be filed by the owner with the County Clerk and Recorder of the county in which the well is located.

Please answer all questions. If not applicable, so state, otherwise the form will be returned.

Original to the County Clerk and Recorder; Duplicate to the State Engineer; Triplicate to the Montana Bureau of Mines and Geology, and Quadruplicate for the Appropriator.

19780

Emerson & Stone

28861

RECORDERS OFFICE, }
Madison County, Montana. } ss

Filed Dec. 31 1963

at 11:44 o'clock

County Recorder

By

Feb 22 1900

Deput...

File No.

T. 75 R. 4W

DUPLICATE

County Madison

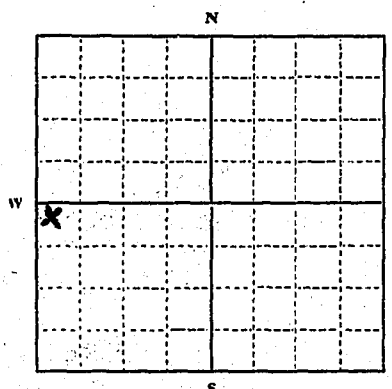
STATE OF MONTANA
ADMINISTRATOR OF GROUNDWATER CODE
OFFICE OF STATE ENGINEER

Declaration of Vested Groundwater Rights

(Under Chapter 237, Montana Session Laws, 1961)

RECEIVED
JAN 3 1964
STATE ENGINEER

1. Emerson F. Stone, of Alder
(Name of Appropriator) (Address) (Town)
County of Madison State of Montana
have appropriated groundwater according to the Montana laws in effect prior to January 1, 1962, as follows:



NW 1/4 Sec 11 T. 75 R. 4W

Indicate point of appropriation
and place of use, if possible. Each
small square represents 10 acres.

2. The beneficial use on which the claim is based Stock
water

3. Date or approximate date of earliest beneficial use; and how continu-
ous the use has been 1920 3 months
every year

4. The amount of groundwater claimed (in miner's inches or gallons
per minute) 5 gal per minute

5. If used for irrigation, give the acreage and description of the lands
to which water has been applied and name of the owner thereof

6. The means of withdrawing such water from the ground and the loca-
tion of each well or other means of withdrawal Developed
spring NW 1/4 Sec 11

7. The date of commencement and completion of the construction of the well, wells, or other works for with-
drawal of groundwater 1962

8. The depth of water table 5 ft.

9. So far as it may be available, the type, size and depth of each well or the general specifications of any other
works for the withdrawal of groundwater Fenced pond 5 ft deep
6 ft deep plastic pipe in mud trough

10. The estimated amount of groundwater withdrawn each year 100,000 gal

11. The log of formations encountered in the drilling of each well if available mud 2 ft
gravel 3 ft

12. Such other information of a similar nature as may be useful in carrying out the policy of this act, including
reference to book and page of any county record

Signature of Owner

Emerson F. Stone
by Robert Stone
Date Dec. 3, 1963

Three copies to be filed by the owner with the County Clerk and Recorder of the county in which the well is located.


Please answer all questions. If not applicable, so state, otherwise the form will be returned.

Original to the County Clerk and Recorder; Duplicate to the State Engineer; Triplicate to the Montana Bureau of
Mines and Geology, and Quadruplicate for the Appropriator.

19777

28858

Emerald Stone



MISSING IN ACTION

RECORDED TO STATE
INDEXED TO COUNTY
CITY STATE AND COUNTY

RECORDED TO STATE
INDEXED TO COUNTY
CITY STATE AND COUNTY

RECORDED TO STATE
INDEXED TO COUNTY
CITY STATE AND COUNTY

RECORDED TO STATE
INDEXED TO COUNTY
CITY STATE AND COUNTY

RECORDED TO STATE
INDEXED TO COUNTY
CITY STATE AND COUNTY

RECORDED TO STATE
INDEXED TO COUNTY
CITY STATE AND COUNTY

File No. _____

T 75 R 4W

DUPLICATE

County Madison

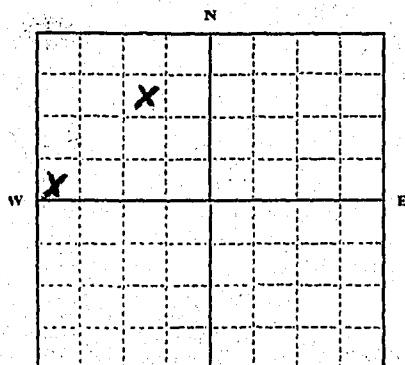
STATE OF MONTANA
ADMINISTRATOR OF GROUNDWATER CODE
OFFICE OF STATE ENGINEER

RECEIVED
JAN 3 1964
STATE ENGINEER

Declaration of Vested Groundwater Rights

(Under Chapter 237, Montana Session Laws, 1961)

1. Emerson F. Stone, of Alder
(Name of Appropriator) (Address) (Town)
County of Madison State of Montana
have appropriated groundwater according to the Montana laws in effect prior to January 1, 1962, as follows:



S 1/4 NW 1/4
NE 1/4 NW 1/4 Sec. 13 T. 75 R. 4W

Indicate point of appropriation
and place of use, if possible. Each
small square represents 10 acres.

2. The beneficial use on which the claim is based Stock water
3. Date or approximate date of earliest beneficial use; and how continuous the use has been 1956
4. The amount of groundwater claimed (in miner's inches or gallons per minute) 5 gal per minute per pond
5. If used for irrigation, give the acreage and description of the lands to which water has been applied and name of the owner thereof
6. The means of withdrawing such water from the ground and the location of each well or other means of withdrawal Spring and pond SW 1/4 SW 1/4 NW 1/4 of Sec 13 and SW 1/4 NE 1/4 NW 1/4 Sec 13
7. The date of commencement and completion of the construction of the well, wells, or other works for withdrawal of groundwater 1956
8. The depth of water table surface
9. So far as it may be available, the type, size and depth of each well or the general specifications of any other works for the withdrawal of groundwater pond 4 ft deep 20 ft wide on each spring
10. The estimated amount of groundwater withdrawn each year 50,000 gal
11. The log of formations encountered in the drilling of each well if available none
12. Such other information of a similar nature as may be useful in carrying out the policy of this act, including reference to book and page of any county record

Signature of Emerson F. Stone
Robert E. Stone
Date Dec. 31, 1963

Three copies to be filed by the owner with the County Clerk and Recorder of the county in which the well is located.

Please answer all questions. If not applicable, so state, otherwise the form will be returned.

Original to the County Clerk and Recorder; Duplicate to the State Engineer; Triplicate to the Montana Bureau of Mines and Geology, and Quadruplicate for the Appropriator.

19775

28856

Emerson Stone

RECORDER'S OFFICE, } ss.
Madison County, Montana.

Filed Dec 31 1963

at 11:39 o'clock a.m.

Charles S. Dearvolley
County Recorder

By _____ Deputy

Fee \$2.00

File No.

T. 7S R. 4W

DUPLICATE

County MADISON

STATE OF MONTANA
ADMINISTRATOR OF GROUNDWATER CODE
OFFICE OF STATE ENGINEER

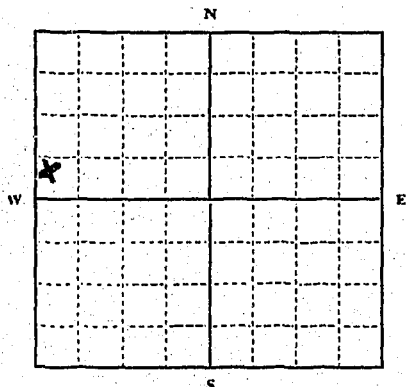
Declaration of Vested Groundwater Rights

(Under Chapter 237, Montana Session Laws, 1961)

JAN 3 1968

STATE ENGINEER

1. Emerson F Stone, of Alder
(Name of Appropriator) (Address) (Town)
County of Madison State of Montana
have appropriated groundwater according to the Montana laws in effect prior to January 1, 1962, as follows:



SW 1/4 NW 1/4 Sec 15 T. 7S R. 4W

Indicate point of appropriation and place of use, if possible. Each small square represents 10 acres.

2. The beneficial use on which the claim is based. Stock Water
3. Date or approximate date of earliest beneficial use; and how continuous the use has been. 1960 3 months per year
4. The amount of groundwater claimed (in miner's inches or gallons per minute) 5 gal per minute
5. If used for irrigation, give the acreage and description of the lands to which water has been applied and name of the owner thereof
6. The means of withdrawing such water from the ground and the location of each well or other means of withdrawal. Pond and spring SW 1/4 NW 1/4 Sec 15
7. The date of commencement and completion of the construction of the well, wells, or other works for withdrawal of groundwater. 1962
8. The depth of water table. surface
9. So far as it may be available, the type, size and depth of each well or the general specifications of any other works for the withdrawal of groundwater. pond 30 ft across 6 ft deep plastic pipe to metal trough
10. The estimated amount of groundwater withdrawn each year. 50,000 gal
11. The log of formations encountered in the drilling of each well if available. None
12. Such other information of a similar nature as may be useful in carrying out the policy of this act, including reference to book and page of any county record.

Signature of Owner

Emerson F Stone
Robert E Stone
Date Dec 31 1963

Three copies to be filed by the owner with the County Clerk and Recorder of the county in which the well is located.


Please answer all questions. If not applicable, so state, otherwise the form will be returned.

Original to the County Clerk and Recorder; Duplicate to the State Engineer; Triplicate to the Montana Bureau of Mines and Geology, and Quadruplicate for the Appropriator.

19779

28860

Emerson Stone



11/16/63 2:41 PM

28860

RECORDER'S OFFICE,
Madison County, Montana. } ss

Filed Dec. 31 1963

at 11-43 o'clock P.m.

Charles A. Pearson
County Recorder

By _____ Deputy

Fee \$2.00

File No. _____

T. 75 R. 4W

DUPLICATE

County Madison

STATE OF MONTANA
ADMINISTRATOR OF GROUNDWATER CODE
OFFICE OF STATE ENGINEER


RECEIVED
JAN 3 1963

Declaration of Vested Groundwater Rights

(Under Chapter 237, Montana Session Laws, 1961)

STATE ENGINEER

1. Emerson F. Stone, of Alder
(Name of Appropriator) (Address) (Town)
County of Madison State of Montana
have appropriated groundwater according to the Montana laws in effect prior to January 1, 1962, as follows:



Indicate point of appropriation and place of use, if possible. Each small square represents 10 acres.

2. The beneficial use on which the claim is based Stock Water

3. Date or approximate date of earliest beneficial use; and how continuous the use has been. Date unknown
Use 3 months a year

4. The amount of groundwater claimed (in miner's inches or gallons per minute) 2.0 inches

5. If used for irrigation, give the acreage and description of the lands to which water has been applied and name of the owner thereof

6. The means of withdrawing such water from the ground and the location of each well or other means of withdrawal Natural Spring

7. The date of commencement and completion of the construction of the well, wells, or other works for withdrawal of groundwater None

8. The depth of water table Surface

9. So far as it may be available, the type, size and depth of each well or the general specifications of any other works for the withdrawal of groundwater None

10. The estimated amount of groundwater withdrawn each year 2.0 inches for 3 months

11. The log of formations encountered in the drilling of each well if available None

12. Such other information of a similar nature as may be useful in carrying out the policy of this act, including reference to book and page of any county record

Signature of Owner

Emerson F. Stone
Robert E. Stone

Date Dec. 31, 1963

Three copies to be filed by the owner with the County Clerk and Recorder of the county in which the well is located.

Please answer all questions. If not applicable, so state, otherwise the form will be returned.

Original to the County Clerk and Recorder; Duplicate to the State Engineer; Triplicate to the Montana Bureau of Mines and Geology, and Quadruplicate for the Appropriator.

19776

28857
Emerson Stone

RECORDER'S OFFICE,) ss.
Madison County, Montana.)


Filed *Dec 31* 19*63*

at *11:45* o'clock *10*

Chas S. Beardsley
County Recorder

By _____ Deputy

Fee \$ *2.00*



10/4/63

County Madison

Indicate the character, color, thickness of strata such as soil, clay, sand, gravel, shale, sandstone, etc. Show depth at which water is found and height to which water rises in well.

50,342

2038

47174

RECORDER'S OFFICE
Madison County, Montana } ss.

Filed May 5 19 22
4:15 o'clock P. m.

Lorraine P. Molster
County Recorder

By Jean A. Mantz
Deputy

Fee \$ 2.00

County of Madison, State of Montana
Know all men by these presents, that Lorraine P. Molster, County Recorder of Madison County, Montana, for and in behalf of said County, do hereby certify that the within and foregoing is a true and correct copy of the original as the same appears from the records of said County.

Witness my hand and the seal of said County, at Helena, Montana, this 5th day of May, 1922.

AMADOR W. JAMES, CLERK
COUNTY OF MADISON, MONTANA

Recorded in Book 1, Page 125
Filed for Record May 5, 1922

GROUNDWATER INDEX

Page 1 of 1

County Madison

Twp. 7 S

Rge. 341

[illegible]

File No.

T. 75 R 36

DUPLICATE

County Madison

STATE OF MONTANA
ADMINISTRATOR OF GROUNDWATER CODE
OFFICE OF STATE ENGINEER

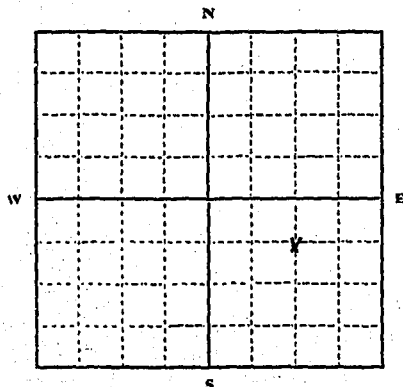
JAN 3 1964

Declaration of Vested Groundwater Rights

(Under Chapter 237, Montana Session Laws, 1961)

1. Edward E. Scheitlin (for Eiling Estate), of Box 323, Virginia City
(Name of Appropriator) (Address) (Town)

County of Madison State of Montana
have appropriated groundwater according to the Montana laws in effect prior to January 1, 1962, as follows:

SE $\frac{1}{4}$ Sec. 4 T7S R2W

Indicate point of appropriation
and place of use, if possible. Each
small square represents 10 acres.

2. The beneficial use on which the claim is based.....

Mining and Milling3. Date or approximate date of earliest beneficial use; and how continuous the use has been. 1947 through 19634. The amount of groundwater claimed (in miner's inches or gallons per minute)..... 300 gallons/minute

5. If used for irrigation, give the acreage and description of the lands to which water has been applied and name of the owner thereof

6. The means of withdrawing such water from the ground and the location of each well or other means of withdrawal.
free flow from mouth of adit or tunnel

7. The date of commencement and completion of the construction of the well, wells, or other works for withdrawal of groundwater.....

8. The depth of water table..... floor of tunnel

9. So far as it may be available, the type, size and depth of each well or the general specifications of any other works for the withdrawal of groundwater.....

10. The estimated amount of groundwater withdrawn each year. 157,680,000 gallons

11. The log of formations encountered in the drilling of each well if available.....

tunnel driven in Porphyry gneiss

12. Such other information of a similar nature as may be useful in carrying out the policy of this act, including reference to book and page of any county record.....

Signature of Owner Edward E. ScheitlinDate December 31, 1963

Three copies to be filed by the owner with the County Clerk and Recorder of the county in which the well is located.


Please answer all questions. If not applicable, so state, otherwise the form will be returned.

Original to the County Clerk and Recorder; Duplicate to the State Engineer; Triplicate to the Montana Bureau of Mines and Geology, and Quadruplicate for the Appropriator.

19785

28866

*Edward C. Scheithin
for Colling Estate*



NOT RECORDED
JAN 3 1964

RECORDER'S OFFICE } ss.
Madison County, Montana }

Filed Dec. 31 1963

at 11:49 o'clock PM
Paul J. Pearson
County Recorder

By _____
Fee \$ 2.00 Deputy

10

File No. _____

T. 7S R. 3W

DUPLICATE

County Madison

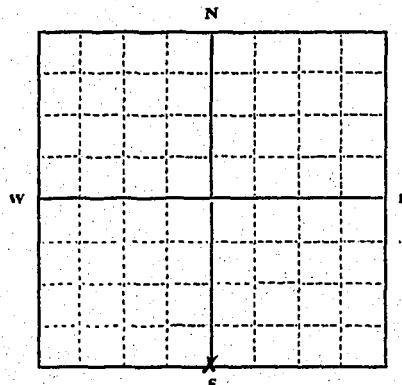
STATE OF MONTANA
ADMINISTRATOR OF GROUNDWATER CODE
OFFICE OF STATE ENGINEER

RECEIVED
JAN 3 1964

Declaration of Vested Groundwater Rights ENGINEER

(Under Chapter 237, Montana Session Laws, 1961)

1. Edward E. Scheitlin (for Elling Estate) of box 323 Virginia City
(Name of Appropriator) (Address) (Town)
County of Madison State of Montana
have appropriated groundwater according to the Montana laws in effect prior to January 1, 1962, as follows:



SW $\frac{1}{4}$ Sec. 10 T. 7S R. 3W

Indicate point of appropriation and place of use, if possible. Each small square represents 10 acres.

2. The beneficial use on which the claim is based
Mining and milling purposes
3. Date or approximate date of earliest beneficial use; and how continuous the use has been 1887 continuous tile 1914
sporadic until 1962--continuous since then
4. The amount of groundwater claimed (in miner's inches or gallons per minute) 450 gallons/minute
5. If used for irrigation, give the acreage and description of the lands to which water has been applied and name of the owner thereof
6. The means of withdrawing such water from the ground and the location of each well or other means of withdrawal
free flow from mouth of tunnel

7. The date of commencement and completion of the construction of the well, wells, or other works for withdrawal of groundwater
8. The depth of water table level of tunnel
9. So far as it may be available, the type, size and depth of each well or the general specifications of any other works for the withdrawal of groundwater
10. The estimated amount of groundwater withdrawn each year 236,520,000 gallons
11. The log of formations encountered in the drilling of each well if available
Drift or tunnel was driven in alkali intrusive
12. Such other information of a similar nature as may be useful in carrying out the policy of this act, including reference to book and page of any county record

Signature of Owner Edward E. Scheitlin

Date December 31, 1963

Three copies to be filed by the owner with the County Clerk and Recorder of the county in which the well is located.

Please answer all questions. If not applicable, so state, otherwise the form will be returned.

Original to the County Clerk and Recorder; Duplicate to the State Engineer; Triplicate to the Montana Bureau of Mines and Geology, and Quadruplicate for the Appropriator.

19786

Edward C. Schenck
for Elting Estate

Filed Dec. 31 1963

at 11:50 o'clock 1971

County Recorder

By _____ Deputy

Free \$2

SW 3

Approved Stock Form—State Publishing Co., Helena, Montana—42199

File No.

T. 7^s R. 3^w

DUPLICATE

County MADISON

STATE OF MONTANA
ADMINISTRATOR OF GROUNDWATER CODE
OFFICE OF STATE ENGINEER

RECEIVED
JAN 3 1963

Notice of Completion of Groundwater Appropriation
Without Well

(Under Chapter 237 Montana Session Laws, 1961)

Date of Appropriation of Groundwater 1952

Owner Chas. E. Paper Address Virginia City, Montana

Contractor (if any)

Address of Contractor


Date Started 1952 Date Completed 1952

Describe means of obtaining groundwater without a well "as by sub-irrigation and other natural processes" Include depth to water when applicable.

Water runs in barrel-through pipe to house- will
run 100 gal. in 24 hours

Quantity of water developed and used with explanation of method used to measure or estimate such amount. If use is intermittent

estimate approximate lengths of periods of use 12 years



NW 1/4 of

SW 1/4 Sec. 12 T7S R. 3W

Indicate point of appropriation and place of use, if possible.

Signature of Owner Chas. E. Paper

Date 12-31-63

This form to be prepared by contractor (if any), otherwise by the owner.

Three copies of this notice are to be filed with the County Clerk and Recorder of the county in which the works are located.

Please answer all questions. If not applicable, so state, otherwise the form will be returned.

Original to the County Clerk and Recorder; duplicate to the State Engineer; Triplicate to the Montana Bureau of Mines and Geology and Quadruplicate for the Appropriator.

19802

28883

Chas. E. Raper

Office of Commissioner of Grants

OFFICE OF CLERK
VICTOR L. LARSON, CLERK
CITY OF MADISON

RECORDER'S OFFICE,
Madison County, Montana

Filed *Dec. 31* 1963

At *5:06 PM* o'clock *P*
Charles S. Pearson
County Recorder

By _____
Fee \$ *7.00*

GW 3

Approved Stock Form—State Publishing Co., Helena, Montana—42199

File No.

T 7S R 3W

DUPLICATE

County Madison

STATE OF MONTANA
ADMINISTRATOR OF GROUNDWATER CODE
OFFICE OF STATE ENGINEER

RECEIVED
JAN 6 1964
STATE ENGINEER

Notice of Completion of Groundwater Appropriation Without Well

(Under Chapter 237 Montana Session Laws, 1961)

Date of Appropriation of Groundwater May 22, 1936Owner Harvey E. Romey Address Virginia City

Contractor (if any)

Address of Contractor Natural Spring

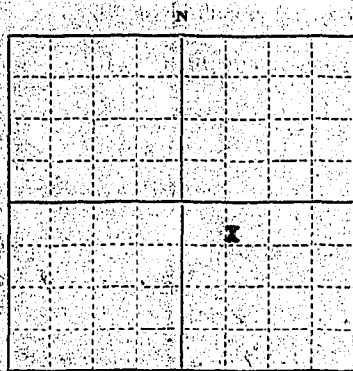
Date Started Date Completed

Describe means of obtaining groundwater without a well "as by sub-irrigation and other natural processes" Include depth to water when applicable

Surface SpringDitch 18 inches by 24 inches

Quantity of water developed and used with explanation of method used to measure or estimate such amount. If use is intermittent

estimate approximate lengths of periods of use

400 miners inches

NW 1/4 Sec. 14 T 7S R 3W

Indicate point of appropriation and place of use, if possible.

Signature of Owner Harvey E. Romey
By Vera E. Romey
Date December 31, 1963

This form to be prepared by contractor (if any), otherwise by the owner

Three copies of this notice are to be filed with the County Clerk and Recorder of the county in which the works are located.

Please answer all questions. If not applicable, so state, otherwise the form will be returned.

Original to the County Clerk and Recorder; duplicate to the State Engineer; Triplicate to the Montana Bureau of Mines and Geology and Quadruplicate for the Appropriator.

24698

29045
Harvey E. Romey

RECORDER'S OFFICE,
Madison County, Montana. } ss.

Filed Dec. 31 1963

at 3:48 clock 9 m.
Paul H. Beardsley
County Recorder

by _____
Fee \$ 2.00 Deputy

GROUNDWATER INDEX

Page 1 of 1

County Madison Twp. 17 S Rge. 2 W

[illegible]

GW

Approved Stock Form—State Publishing Co., Helena, Montana—42234

File No.

T 7 S R 2 W

DUPLICATE

County Madison

STATE OF MONTANA
ADMINISTRATOR OF GROUNDWATER CODE
OFFICE OF STATE ENGINEER

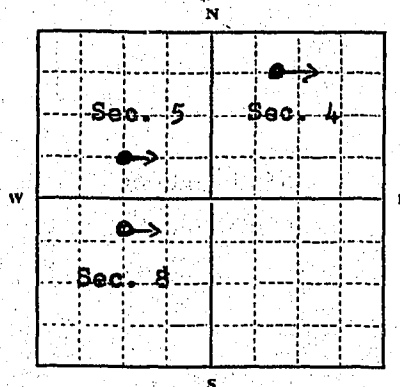
RECEIVED
DEC 27 1963

Declaration of Vested Groundwater Rights

(Under Chapter 237, Montana Session Laws, 1961)

STATE ENGINEER

1. L. W. Hansen, of Virginia City
(Name of Appropriator) (Address) (Town)
County of Madison State of Montana
have appropriated groundwater according to the Montana laws in effect prior to January 1, 1962, as follows:



2. The beneficial use on which the claim is based Stock water

3. Date or approximate date of earliest beneficial use; and how continuous the use has been 1865 and continuously since

4. The amount of groundwater claimed (in miner's inches or gallons per minute) The total lake and overflow formed by underground springs creating Oxolotl Lake No. 1 to extent of needs of undersigned. Also total Horse Lake to extent of needs of undersigned. Also all of Vetter Spring to extent of 40 miner's inches per second or time
5. If used for irrigation, give the acreage and description of the lands to which water has been applied and name of the owner thereof

~~xxx~~ Sec. T. 7 S. R. 2 W.

Indicate point of appropriation and place of use, if possible. Each small square represents 10 acres.

6. The means of withdrawing such water from the ground and the location of each well or other means of withdrawal Cattle drink from lake and overflow stream from Horse lake and from short stream formed by said Vetter spring

7. The date of commencement and completion of the construction of the well, wells, or other works for withdrawal of groundwater 1865

8. The depth of water table is perhaps 50 feet

9. So far as it may be available, the type, size and depth of each well or the general specifications of any other works for the withdrawal of groundwater

10. The estimated amount of groundwater withdrawn each year The total required for 1000 cattle

11. The log of formations encountered in the drilling of each well if available

12. Such other information of a similar nature as may be useful in carrying out the policy of this act, including reference to book and page of any county record Oxolotl Lane is situated in NE1/4 and NW1/4 Sec. 8; Horse lake in S2 Sec. 5; and Vetter Spring in NW1/4 Sec. 4; all in T. 7 S., R. 2 W., M.P.M.

Signature of Owner L. W. Hansen

Date December 23, 1963

Three copies to be filed by the owner with the County Clerk and Recorder of the county in which the well is located.

Please answer all questions. If not applicable, so state, otherwise the form will be returned.

Original to the County Clerk and Recorder; Duplicate to the State Engineer; Triplicate to the Montana Bureau of Mines and Geology, and Quadruplicate for the Appropriator.

13520

28370

L. H. Hansen

ADVISOR TO STATE
ADVISOR TO COUNTY
ADVISOR TO CITY

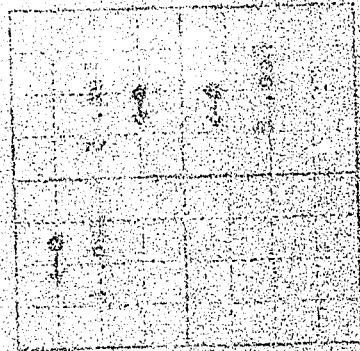
ADVISOR TO BOARD OF SUPERVISORS

RECORDER'S OFFICE,
Madison County, Montana,

Filed *Dec 23* 19*43*

Paul S. Beardsley
County Recorder

by *Paul S. Beardsley* Dec 1
\$ *2.00*



NOTARY PUBLIC
STATE OF MONTANA
My Comm. Expires Dec 31, 1944

MONTANA WATER RESOURCES BOARD
RECEIVED

File No. _____

DUPLICATE

NOV 14 1968

T. _____ R. _____
County Medicine

LOG _____

STATE OF MONTANA
ADMINISTRATOR OF GROUNDWATER CODE
STATE WATER CONSERVATION BOARDNotice of Completion of Groundwater
Appropriation by Means of Well

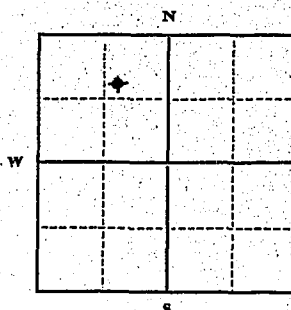
DEVELOPED AFTER JANUARY 1, 1962

(Under Chapter 237 Montana Session Laws, 1961, as amended)

Owner EDWARD BEARDSLEY Address ENNIS MONTANADriller VAN DYKEN DRILLING CO. Address BOZEMAN, MONTANADate of Notice of appropriation of groundwater NONEDate well started April 6/68 Date completed April 17/68Type of well Drilled Equipment used Cable tools.
(Dug, driven, bored or drilled) (Churn drill, rotary or other)Water use: Domestic ☒ Municipal ☐ Stock ☐ Irrigation ☐
Industrial ☐ Drainage ☐ Other ☐

Indicate on the diagram the character and thickness of the different strata met with in drilling, such as soil, clay, shale, gravel, rock or sand, etc. Show depth at which water is encountered, thickness and character of water-bearing strata and height to which the water rises in the well.

Size of Drilled Hole	Size and Weight of Casing	From (Feet)	To (Feet)	PERFORATIONS		
				Kind Size	From (Feet)	To (Feet)
6"	6 5/8" O.D. 17# per ft. P.E.	0'	83'	none		

NE 1/4 Sec. 16 T. 7S. R. 1W.
Indicate location of well and place of use, if possible. Each small square represents 40 acres.Static Water Level for non-flowing well 42' feet.Shut-in Pressure for Flowing Well nonePumping Water Level 65' feet
at 10 gal. per minute.Discharge in gal. per min. of flowing well noneHow Tested BailerLength of Test 2 Hrs.Remarks: (Gravel packing, cementing, packers, type of shutoff) Puddled clays
Shutoff from surface to
83' outside of casing

(Continue on reverse side)

USE—If used for irrigation, industrial, drainage or other. Explain, state number of acres and location or other data (i.e.: Lot, Block and Addition).

Show exact depth of bottom.

This form to be prepared by driller, and three copies to be filed by the owner with the County Clerk and Recorder in the county in which the well is located, tissue copy to be retained by driller.

Please answer all questions. If not applicable, so state, otherwise the form will be returned.

LICENSE NO. 1

Driller's License Number

Driller's Signature

Bert Van Dyken

44,755

39582

Job of Record

108

RECORDED VALUE
APPROXIMATE
Office of Comptroller
MAYN AVERN
ADMINISTRATIVE
STAIN ON

RECORDER'S OFFICE
Madison County, Montana
Filed November 15 1960
at 1:50 o'clock P m
By Law Edmister County Recorder
By Margaret Beck Deputy
Fee \$ 2.00

DATE	TIME	FILE NO.	RECORD NO.	RECORD VALUE	RECORD TYPE
11-15-60	1:50 P	39582			

File No.

DUPLICATE

T. 7 S. R. 2 W.

County Madison

STATE OF MONTANA
ADMINISTRATOR OF GROUNDWATER CODE
OFFICE OF STATE ENGINEER

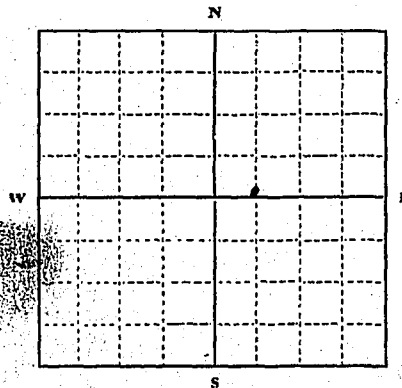
RECEIVED
JAN 3 1964

Declaration of Vested Groundwater Rights

(Under Chapter 237, Montana Session Laws, 1961)

STATE ENGINEER

1. Kenneth Gustin, of Lincoln,
(Name of Appropriator) (Address) (Town)
County of Madison State of Montana
have appropriated groundwater according to the Montana laws in effect prior to January 1, 1962, as follows:



SE 1/4 NE Sec. 7 T. 7 S. R. 2 W.

Indicate point of appropriation
and place of use, if possible. Each
small square represents 10 acres.

2. The beneficial use on which the claim is based stock and irrigation
3. Date or approximate date of earliest beneficial use, and how continuous the use has been date not known
use continuous for stock irrigation since 1954
4. The amount of groundwater claimed (in miner's inches or gallons per minute) 7 miner's ins
5. If used for irrigation, give the acreage and description of the lands to which water has been applied and name of the owner thereof
10 acres in SE 1/4 of NE 1/4 Sec 7
T. 7 S. R. 2 W. Kenneth Gustin
6. The means of withdrawing such water from the ground and the location of each well or other means of withdrawal natural spring

7. The date of commencement and completion of the construction of the well, wells, or other works for withdrawal of groundwater none
8. The depth of water table variable
9. So far as it may be available, the type, size and depth of each well or the general specifications of any other works for the withdrawal of groundwater none
10. The estimated amount of groundwater withdrawn each year unknown
11. The log of formations encountered in the drilling of each well if available not available
12. Such other information of a similar nature as may be useful in carrying out the policy of this act, including reference to book and page of any county record none

Signature of Owner

Kenneth Gustin
Date Dec 30, 1963

Three copies to be filed by the owner with the County Clerk and Recorder of the county in which the well is located.


Please answer all questions. If not applicable, so state, otherwise the form will be returned.

Original to the County Clerk and Recorder; Duplicate to the State Engineer; Triplicate to the Montana Bureau of Mines and Geology, and Quadruplicate for the Appropriator.

19679

28757

Kenneth Gusten



28757

RECORDER'S OFFICE,
Madison County, Montana.

Filed *Dec. 30* 19*63*

at *4:20* o'clock *P.* m.

Paul D. Brantley
County Recorder

By *[Signature]* Deputy

Fee \$ *[Signature]*

File No.

T. 7 S. R. 2 W.

DUPLICATE

County, Madison

STATE OF MONTANA
ADMINISTRATOR OF GROUNDWATER CODE
OFFICE OF STATE ENGINEER

RECEIVED
DEC 27 1963

STATE ENGINEER

Declaration of Vested Groundwater Rights

(Under Chapter 237, Montana Session Laws, 1961)

1. L. W. Hansen, of Virginia City
(Name of Appropriator) (Address) (Town)
County of Madison State of Montana
have appropriated groundwater according to the Montana laws in effect prior to January 1, 1962, as follows:

N

	7			
	Butcher Gulch			
	Butcher Gulch			
	18		17	

S

W E

4x Sec. T. 7 S. R. 2 W.

Indicate point of appropriation and place of use, if possible. Each small square represents 10 acres.

2. The beneficial use on which the claim is based stock water
3. Date or approximate date of earliest beneficial use; and how continuous the use has been 1875 - continuous ever since
4. The amount of groundwater claimed (in miner's inches or gallons per minute) 100 miners inches, statutory measurement, per second of time
5. If used for irrigation, give the acreage and description of the lands to which water has been applied and name of the owner thereof
6. The means of withdrawing such water from the ground and the location of each well or other means of withdrawal
Gravity and formation in stream
7. The date of commencement and completion of the construction of the well, wells, or other works for withdrawal of groundwater 1875
8. The depth of water table 25-30 feet
9. So far as it may be available, the type, size and depth of each well or the general specifications of any other works for the withdrawal of groundwater
10. The estimated amount of groundwater withdrawn each year 100 miners inches, statutory measurement, per second of time
11. The log of formations encountered in the drilling of each well if available
12. Such other information of a similar nature as may be useful in carrying out the policy of this act, including reference to book and page of any county record The waters appropriated are the head spring percolating waters and swamps forming the headwaters of Butcher Gulch and which form, flow and gather in Secs. 7, 17 and 18, T. 7 S., R. 2 W., and are used by the undersigned in Townships 7 S., Ranges 2 and 3 W., M.P.M.

Signature of Owner L. W. HansenDate December 23, 1963

Three copies to be filed by the owner with the County Clerk and Recorder of the county in which the well is located.

Please answer all questions. If not applicable, so state, otherwise the form will be returned.

Original to the County Clerk and Recorder; Duplicate to the State Engineer; Triplicate to the Montana Bureau of Mines and Geology, and Quadruplicate for the Appropriator.

13519

283
S. H. Hansen

Filed Dec 23 1963

at 1:51 o'clock P m

[Signature]
County Recorder

Page 10

[illegible]

T.....78.....R.....2W.....M.P.M.....

County... **Madison**

RECEIVED
DEC 30 1963

STATE ENGINEER

(Under Chapter 237, Montana Session Laws, 1961)

A 10x10 grid with a horizontal line across the middle. The top half is labeled 'N' and the bottom half 'W'. The middle row is labeled '10'. The first two columns are labeled '#1-x' and '#2-x' respectively.

Indicate point of appropriation
and place of use, if possible.
Each small square represents 10
acres.

- Signature of Owner. FRANK PERRAULT

Date...**December 24, 1963**.....

Three copies to be filed by the owner with the County Clerk and Recorder of the county in which the well is located.

Please answer all questions. If not applicable, so state, otherwise the form will be returned.

Original to the County Clerk and Recorder; duplicate to the State Engineer; Triplicate to the Montana Bureau of Mines and Geology, and Quadruplicate for the Appropriator.

14991

28440

Arvid Persvall

RECORDER'S OFFICE,
Madison County, Montana.)

Filed *Dec 26* 1963

at *9:50* o'clock *a* m

Paul S. Persvall
County Recorder

by _____ Deputy

Fee \$ *2.00*

STATE OF MONTANA
ADMINISTRATOR OF GROUNDWATER CODE
MONTANA WATER RESOURCES BOARD

RECEIVED

County MADISON

DRILLER'S LOG

JUN 27 1972

NOTICE OF COMPLETION OF GROUNDWATER
APPROPRIATION BY MEANS OF WELL

Developed after January 1, 1962

(Under Chapter 237 Montana Session Laws, 1961, as amended)

This form to be prepared by driller, and three copies to be filed by the owner with the County Clerk and Recorder in the county in which the well is located, last copy to be retained by driller.

Please answer all questions. If not applicable, so state, otherwise the form may be returned.

THE SHINING MOUNTAINS, A Limited Partnership
Owner SHINING MTNS.

Address Box 664
ENNIS, MONTANA

For Administrator's Use	
File <u>47443</u>	
Date <u>June 26, 1972</u>	<u>10:00 a.m.</u>

Date well started MAY 15, 1972 GW 1
completed MAY 16, 1972

Type of well DRILLED
(Dug, driven, bored or drilled)

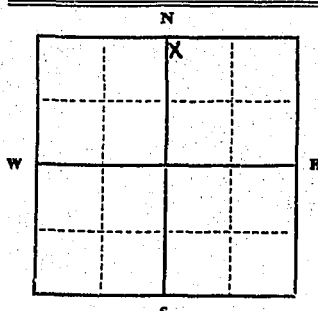
Equipment used ROTARY
(Churn drill, rotary or other)

Water Use: Domestic ☒ Municipal ☐ Stock ☐ Irrigation ☐
Industrial ☐ Drainage ☐ Other ☐* Garden/Lawn ☐

*Describe _____
USE: If used for irrigation, industrial, drainage or other. Explain, state number of acres and location or other data (i.e. Lot, Block and Addition). _____

ESTIMATED ANNUAL WITHDRAWAL 60,000

Size of Drilled Hole	Size and Weight of Casing	From (Feet)	To (Feet)	PERFORATIONS		
				Kind Size	From (Feet)	To (Feet)
6"	17 #	0	18	Liner	16	100



N.W. 1/4 N.E. 1/4 Sec. 12
T. 7 S. R. 2 W.

Static water level 7 ft.*
Pumping water level _____ ft.*
at 10 gallons per minute,
measured _____ minutes after pumping began.
*Measured from ground level.
Well developed by AIR
for _____ hours.
Power _____ Pump _____ HP
Remarks: (Gravel packing, cementing, packers, type of shutoff) _____

INDICATE LOCATION OF WELL AND PLACE OF USE, IF POSSIBLE. EACH SMALL SQUARE REPRESENTS 40 ACRES.

Driller's Signature Lindsay Drilling Terry Lindsay

Driller's Address CLANCY, MONTANA LICENSE NO. 38

Indicate the character, color, thickness of strata such as soil, clay, sand, gravel, shale, sandstone, etc. Show depth at which water is found and height to which water rises in well.

Top of Ground (Elev. above sea level)	
From (Feet)	To (Feet)
0	6
6	20
20	100

TOP SOIL
DECOMPOSED GRANITE
LAYERS OF BROKEN QUARTZ AT 25, 36, 50, AND 86 WHICH PRODUCES MOST OF THE WATER WITH LESS AMOUNTS IN BETWEEN

100 Show exact depth of bottom

50, 745

47443

RECEIVED BY THE RECORDS OFFICE OF THE COUNTY OF MONTANA

FILED FOR RECORDING BY THE RECORDS OFFICE OF THE COUNTY OF MONTANA

DATE OF RECORDING MAY 12 1972

RECORDED BY J. R. LEE

BOOKED BY J. R. LEE

INDEXED BY J. R. LEE

FILED BY J. R. LEE

RECORDED BY J. R. LEE

BOOKED BY J. R. LEE

INDEXED BY J. R. LEE

FILED BY J. R. LEE

RECORDED BY J. R. LEE

BOOKED BY J. R. LEE

INDEXED BY J. R. LEE

FILED BY J. R. LEE

RECORDERS OFFICE
Butte County, Montana

FILED JUN 26 1972

BY Lorraine P. Dolan

By James A. Grant

Fee \$2.00

WAD1204

IN BEING
OF THE WEST VIRGINIA
PRODUCED BY HOST
AT 523 300 20
BOOKED BY J. R. LEE
INDEXED BY J. R. LEE
FILED BY J. R. LEE

90 DECORATED COURT
105201

STATE OF MONTANA
ADMINISTRATOR OF GROUNDWATER CODE
MONTANA WATER RESOURCES BOARD

NOTICE OF COMPLETION OF GROUNDWATER
APPROPRIATION BY MEANS OF WELL

Developed after January 1, 1962

(Under Chapter 237 Montana Session Laws, 1961, as amended)

This form to be prepared by driller, and three copies to be filed by the owner with the County Clerk and Recorder in the county in which the well is located, last copy to be retained by driller.

Please answer all questions. If not applicable, so state, otherwise the form may be returned.

Owner Cy. Rotner, through his agent
Eloise Mallas
Address 1/2 Shining Mountain
Bras, Montana 59729
Date well started 4-17-73
completed 4-30-73

For Administrator's Use
File 49841
May 10, 1973
GW 1 9:15 A.M.

Type of well drilled
(Dug, driven, bored or drilled)

Equipment used cable tool
(Churn drill, rotary or other)

Water Use: Domestic ☒ Municipal ☐ Stock ☐ Irrigation ☐

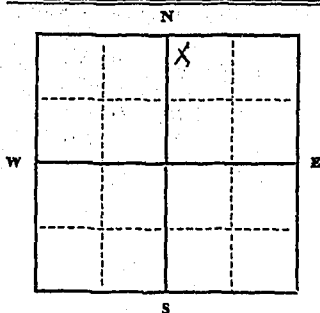
Industrial ☐ Drainage ☐ Other ☐ Garden/Lawn ☐

*Describe

USE: If used for irrigation, industrial, drainage or other. Explain, state number of acres and location or other data (i.e. Lot, Block and Addition).

ESTIMATED ANNUAL WITHDRAWAL 1,000,000 Gal.

Size of Drilled Hole	Size and Weight of Casing	From (Feet)	To (Feet)	PERFORATIONS
6"	6 5/8 18.974	+1	125	Kind Size torch 115 122



N.W. 1/4 N.E. 1/4 Sec. 13
T. 7 S. R. 2 E.

INDICATE LOCATION OF WELL AND PLACE OF USE, IF POSSIBLE. EACH SMALL SQUARE REPRESENTS 40 ACRES.

Driller's Signature Briggs Drilling Contractor

Driller's Address Box 1083, Dillon, Montana 59725

Tom Stenerick Tom Stenerick LICENSE NO. 148

RECEIVED
MAY 15 1973

County Beaumont

DRILLER'S LOG

Indicate the character, color, thickness of strata such as soil, clay, sand, gravel, shale, sandstone, etc. Show depth at which water is found and height to which water rises in well.

Top of Ground		
(Elev. above sea level)		
From (Feet)	To (Feet)	
0	4	soil & rocks
4	61	sandy clay & rock
61	64	rock
64	85	sand & clay
85	98	rock (water zone)
98	107	clay interbedded gravel
107	110	rock
110	120	sandy clay
120	121	rock
121	130	sandstone
130	135	green clay, sand & gravel
135	142	cemented gravel
142	150	conglomerate
150	160	granite
160	198	conglomerate (water)
	</	

198 Show exact depth of bottom

53,155

File # 96

CV BOHRER By Eloise Mallas Agent

Notice of Comp. Of G.W. App. By Means of Well

49841

RECORDER'S OFFICE
Madison County, Montana } ss.

Filed 10 MAY 19 73

at 9:15 o'clock am

Eloise Mallas
County Recorder

By C. F. F. 202
Deputy

RECEIVED

County MADISON

STATE OF MONTANA
ADMINISTRATOR OF GROUNDWATER CODE
MONTANA WATER RESOURCES BOARD

JUN 27 1977

DRILLER'S LOG

NOTICE OF COMPLETION OF GROUNDWATER
APPROPRIATION BY MEANS OF WELL

Developed after January 1, 1962

(Under Chapter 237 Montana Session Laws, 1961, as amended)

This form to be prepared by driller, and three copies to be filed by the owner with the County Clerk and Recorder in the county in which the well is located, last copy to be retained by driller. Please answer all questions. If not applicable, so state, otherwise the form may be returned.

Owner WALTER CLARENCE TAYLOR III
aka BUCK TAYLOR

Address

For Administrator's Use

File 47442

June 26, 1972 10:00 a.m.

Date well started MAY 12, 1972 GW 1

completed MAY 15, 1972

Type of well DRILLED

(Dug, driven, bored or drilled)

Equipment used ROTARY

(Churn drill, rotary or other)

Water Use: Domestic ☒ Municipal ☐ Stock ☐ Irrigation ☐

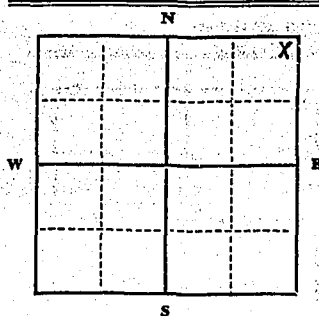
Industrial ☐ Drainage ☐ Other ☐ Garden/Lawn ☐

*Describe

USE: If used for irrigation, industrial, drainage or other. Explain, state number of acres and location or other data (i.e. Lot, Block and Addition).

ESTIMATED ANNUAL WITHDRAWAL 60,000

Size of Drilled Hole	Size and Weight of Casing	From (Feet)	To (Feet)	PERFORATIONS		
6"	1716	0	21	Kind Size	From (Feet)	To (Feet)
				Liner	21	105



NE 1/4 NE 1/4 Sec. 14
T. 7 S. R. 2 W.

Static water level 25 ft.*
Pumping water level 4 ft.*
at 4 gallons per minute,
measured 4 minutes after pumping began.

*Measured from ground level.

Well developed by AIR

for 3 hours.

Power Pump HP

Remarks: (Gravel packing, cementing, packers, type of shutoff)

INDICATE LOCATION OF WELL AND PLACE OF USE, IF POSSIBLE. EACH SMALL SQUARE REPRESENTS 40 ACRES.

Driller's Signature Lindsay Drilling

Driller's Address

CLANCY, MONTANA LICENSE NO. 38

Top of Ground (Elev. above sea level)	
From (Feet)	To (Feet)
0	5 TOP SOIL
5	80 CLAY
80	105 DECOMPOSED LIMESTONE
	MAKES WATER BETWEEN 25 FT AND 30 FT AND BETWEEN 80 FT AND 105 FT.

105 FT. Show exact depth of bottom

50,746

F4B.

WADSWORTH

Department of Natural Resources and Conservation
Water Resources Division
Engineering Bureau
Groundwater Section
Sam W. Mitchell Building
Helena, Montana 59601

Owner Walter Clarence Taylor, III
Address _____
Location T. 7S R. 2W Sec. 14
Doc. No. 47442

As the Administrator of the Groundwater Code for the State of Montana, please take note of the following special instructions, in order to properly protect your groundwater right.

Special Instructions:

Please provide the owners complete mailing address for the attached groundwater right appropriation.

Thank you.

RECEIVED
SEP 12 1972
MONTANA DEPARTMENT OF NATURAL
RESOURCES AND CONSERVATION

Equipment used WISCONSIN
(Cable drill, rotary or other)

Water Use: Domestic ☒ Municipal ☐ Stock ☐ Irrigation ☐

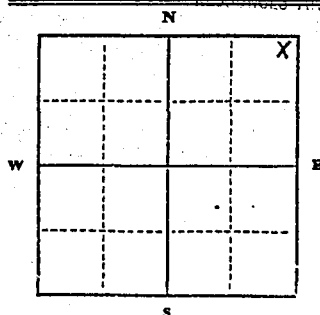
Industrial ☐ Drainage ☐ Other ☐* Garden/Lawn ☐

*Describe _____

USE: If used for irrigation, industrial, drainage or other. Explain, state number of acres and location or other data (i.e. Lot, Block and Addition). _____

ESTIMATED ANNUAL WITHDRAWAL 60,000

Size of Drilled Hole	Size and Weight of Casing	From (Feet)	To (Feet)	PERFORATIONS		
				Kind Size	From (Feet)	To (Feet)
6"	1716	0	21	Liner	21	105



Static water level 25 ft.*
Pumping water level 4 ft.*
at 4 gallons per minute,
measured _____ minutes after pumping
began.

*Measured from ground level.

Well developed by AIR
for 3 hours.

Power _____ Pump _____ HP

Remarks: (Gravel packing, cementing,
packers, type of shutoff) _____

INDICATE LOCATION OF WELL AND PLACE OF USE, IF POSSIBLE.
EACH SMALL SQUARE REPRESENTS 40 ACRES.

Driller's Signature Lindsay Drilling

Driller's Address _____

CLANCY, MONTANA LICENSE NO. 38

105 FT. Show exact depth or bottom

County MADISON

ADMINISTRATOR'S CODE
MONTANA WATER RESOURCES BOARD

NOTICE OF COMPLETION OF GROUNDWATER
APPROPRIATION BY MEANS OF WELL

Developed after January 1, 1962

(Under Chapter 237 Montana Session Laws, 1961, as amended)

This form to be prepared by driller, and three copies to be filed by the owner with the County Clerk and Recorder in the county in which the well is located, last copy to be retained by driller.

Please answer all questions. If not applicable, so state, otherwise the form may be returned.

Owner WALTER CLARENCE TAYLOR III
aka BUCK TAYLOR

Address Conis, Mt. 59729
Date well started MAY 12, 1972 GW 1
completed MAY 15, 1972

For Administrator's Use

File 47442

June 26, 1972 10:00 a.m.

Type of well DRILLED
(Dug, driven, bored or drilled)

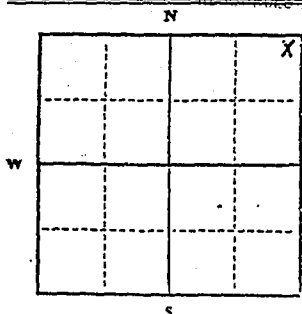
Equipment used ROTARY
(Churn drill, rotary or other)

Water Use: Domestic ☒ Municipal ☐ Stock ☐ Irrigation ☐
Industrial ☐ Drainage ☐ Other ☐* Garden/Lawn ☐

*Describe
USE: If used for irrigation, industrial, drainage or other. Explain, state number of acres and location or other data (i.e. Lot, Block and Addition).

ESTIMATED ANNUAL WITHDRAWAL 60,000

Size of Drilled Hole	Size and Weight of Casing	From (Feet)	To (Feet)	PERFORATIONS		
6"	1716	0	21	Kind Size	From (Feet)	To (Feet)
RECEIVED				Liner	21	105
SEP 12 1972						
MONTANA DEPARTMENT OF NATURAL RESOURCES AND CONSERVATION						



NE 1/4 NE 1/4 Sec. 14
T. 7 S. R. 2 E.

INDICATE LOCATION OF WELL AND PLACE OF USE, IF POSSIBLE. EACH SMALL SQUARE REPRESENTS 40 ACRES.

Driller's Signature Lindsay Drilling
Driller's Address CLANCY, MONTANA

LICENSE NO. 38

DRILLER'S LOG

Indicate the character, color, thickness of strata such as soil, clay, sand, gravel, shale, sandstone, etc. Show depth at which water is found and height to which water rises in well.

Top of Ground (Elev. above sea level)	
From (Feet)	To (Feet)
0	5
5	80
80	105
TOP SOIL	
CLAY	
DECOMPOSED LIMESTONE	
MAKES WATER BETWEEN 25 FT AND 50 FT AND BETWEEN 80 FT AND 105 FT	

105 FT. Show exact depth of bottom

CLANCY, MONTANA LICENSE NO. 38

105 FT. Show exact depth of bottom

47442

RECORDER'S OFFICE
Madison County, Montana } SS.

Subd. June 26 19 72

At 10:00 o'clock A. m.

Lorraine P. Melton
County Recorder

By James A. Mant
Deputy

Fee \$ 2.00

RECEIVED

SEP 12 1972

MONTANA DEPARTMENT OF NATURAL
RESOURCES AND CONSERVATION

File No.

T. 7S R. 2W, M.P.M. 15

DUPLICATE

County Madison

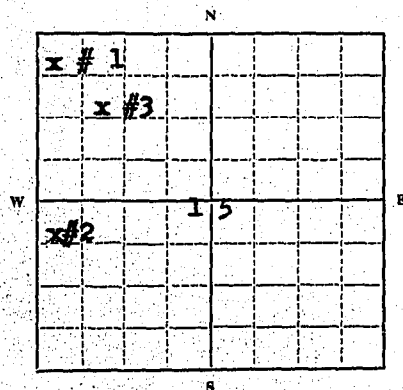
STATE OF MONTANA
ADMINISTRATOR OF GROUNDWATER CODE
OFFICE OF STATE ENGINEER

RECEIVED
DEC 30 1963

Declaration of Vested Groundwater Rights STATE ENGINEER

(Under Chapter 237, Montana Session Laws, 1961)

1. Frank Perrault, of Sheridan
(Name of Appropriator) (Address) (Town)
County of Madison State of Montana
have appropriated groundwater according to the Montana laws in effect prior to January 1, 1962, as follows:



W 1/4 Sec. 15 T. 7S R. 2W

Indicate point of appropriation and place of use, if possible. Each small square represents 10 acres.

2. The beneficial use on which the claim is based. All used for stock water.

3. Date or approximate date of earliest beneficial use; and how continuous the use has been. All in 1870 continuous use.

4. The amount of groundwater claimed (in miner's inches or gallons per minute) #1 - 10 gallons per minute.
#2 - 5 gallons per minute.
#3 1/2 gallon per minute.

5. If used for irrigation, give the acreage and description of the lands to which water has been applied and name of the owner thereof
None

6. The means of withdrawing such water from the ground and the location of each well or other means of withdrawal.
3 natural flow springs.

7. The date of commencement and completion of the construction of the well, wells, or other works for withdrawal of groundwater.
none

8. The depth of water table. Don't know

9. So far as it may be available, the type, size and depth of each well or the general specifications of any other works for the withdrawal of groundwater.
none

10. The estimated amount of groundwater withdrawn each year. #1 - 2,625,000; #2 - 1,314,000;
#3 - 131,400.

11. The log of formations encountered in the drilling of each well if available.
none

12. Such other information of a similar nature as may be useful in carrying out the policy of this act, including reference to book and page of any county record.

Signature of Owner FRANK PERRAULT

Date December 24, 1963.

Three copies to be filed by the owner with the County Clerk and Recorder of the county in which the well is located.


Please answer all questions. If not applicable, so state, otherwise the form will be returned.

Original to the County Clerk and Recorder; duplicate to the State Engineer; Triplicate to the Montana Bureau of Mines and Geology, and Quadruplicate for the Appropriator.

14987

28436

Frank Perrault



RECORDER'S OFFICE,
Madison County, Montana.

Filed *Dec 26* 1963

at *9:47* o'clock *9* n

Charles J. [Signature]
County Recorder

File No.

T.....7S.....R.....2W.....M.P.M.....

DUPLICATE

County Madison.....

STATE OF MONTANA
ADMINISTRATOR OF GROUNDWATER CODE
OFFICE OF STATE ENGINEER

Declaration of Vested Groundwater Rights DEC 30 1963

(Under Chapter 237, Montana Session Laws, 1961)

STATE ENGINEER

1. Frank Perrault, of Sheilden
(Name of Appropriator) (Address) (Town)
County of Madison State of Montana
have appropriated groundwater according to the Montana laws in effect prior to January 1, 1962, as follows:

NW 1/4 NE 1/4 Sec. 17 T. 7S R. 2W

Indicate point of appropriation and place of use, if possible. Each small square represents 10 acres.

2. The beneficial use on which the claim is based. **watering stock.**
3. Date or approximate date of earliest beneficial use; and how continuous the use has been. **1870 - continuous use.**
4. The amount of groundwater claimed (in miner's inches or gallons per minute) **1 gallon per minute.**
5. If used for irrigation, give the acreage and description of the lands to which water has been applied and name of the owner thereof
None
6. The means of withdrawing such water from the ground and the location of each well or other means of withdrawal.
Natural flow spring.
7. The method of the construction of the well, wells, or other works for withdrawing water.
none
8. The size and depth of each well or the general specifications of any other water.
don't know
9. The amount of water withdrawn each year. **262,800 gallons**
10. The cost of the drilling of each well if available.
none
11. The purpose as may be useful in carrying out the policy of this act, including the title record.
none

Signature of Owner.....FRANK FERRAULT

Date...**December 24, 1963.**.....

Three copies to be filed by the owner with the County Clerk and Recorder of the county in which the well is located.

Please answer all questions. If not applicable, so state, otherwise the form will be returned.

Original to the County Clerk and Recorder; duplicate to the State Engineer; Triplicate to the Montana Bureau of Mines and Geology, and Quadruplicate for the Appropriator.

14989

28438

Frank Perreault

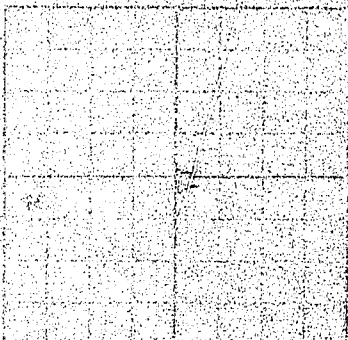
CLERK OF DISTRICT COURT
JUDICIAL DISTRICT OF MONTANA
COUNTY OF MADISON

RECORDER'S OFFICE,
Madison County, Montana.)

Filed *Dec 26* 19*63*

at *9* o'clock *9* m
Frank Perreault
County Recorder

2.00



T 7S R 2W M.P.M.

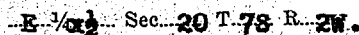
County.....**Madison**.....

RECEIVED
DEC 30 1963

STATE ENGINEER

(Under Chapter 237, Montana Session Laws, 1961)

County of Madison State of Montana
have appropriated groundwater according to the Montana laws in effect prior to January 1, 1962, as follows:



2. The beneficial use on which the claim is based.....~~Watering stock~~

3. Date or approximate date of earliest beneficial use; and how continuous the use has been. all in 1870. continuous use

4. The amount of groundwater claimed (in miner's inches or gallons per minute). #1- 1/2 gallon per minute.
#2- 1/2 gallon per minute.

5. If used for irrigation, give the acreage and description of the lands to which water has been applied and name of the owner thereof.

None

6. The means of withdrawing such water from the ground and the location of each well or other means of withdrawal.
 Both natural flow springs.

7. The date of commencement and completion of the construction of the well, wells, or other works for withdrawal of groundwater **#1 - Developed in 1954, but used since 1870.**

8. The depth of water table..... Don't know

9. So far as it may be available, the type, size and depth of each well or the general specifications of any other works for the withdrawal of groundwater.....

None

10. The estimated amount of groundwater withdrawn each year.....#1 - 63,000 gallons; #2 - 50,000
Gallons.

11. The log of formations encountered in the drilling of each well if available.....
.....None available.

12. Such other information of a similar nature as may be useful in carrying out the policy of this act, including reference to book and page of any county record. #1 is developed by the undersigned at cost \$500.00 runs 5 months: April, May, June, July, August.

Signature of Owner FRANK YERRAULT

Date... **December 24, 1963.**...

Three copies to be filed by the owner with the County Clerk and Recorder of the county in which the well is located.

Please answer all questions. If not applicable, so state, otherwise the form will be returned.

Original to the County Clerk and Recorder; duplicate to the State Engineer; Triplicate to the Montana Bureau of Mines and Geology, and Quadruplicate for the Appropriator.

14990

28439

Frank Perrell


DEPARTMENT OF AGRICULTURE
BUREAU OF LAND MANAGEMENT
WASHINGTON, D. C.

RECORDERS OFFICE,
Madison County, Montana.

Filed Dec 26 1913
at 9:50 o'clock 9 m

Paul S. Perrell
County Recorder

Fee \$ 2.00



RECEIVED
DEC 26 1913

File No.

T. 7S R. 2W, M.P.M.

DUPLICATE

County Madison

STATE OF MONTANA
ADMINISTRATOR OF GROUNDWATER CODE
OFFICE OF STATE ENGINEER

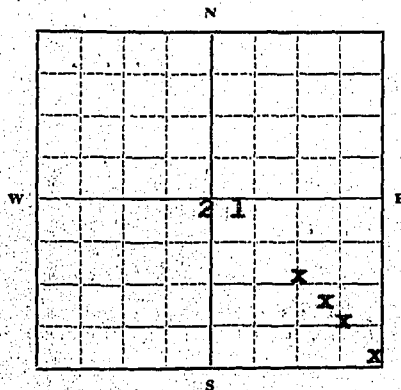
RECEIVED
DEC 30 1963

Declaration of Vested Groundwater Rights of ENGINEER

(Under Chapter 237, Montana Session Laws, 1961)

4 Springs

I, Frank Perrault, of Sheridan (Address) Madison (Town)
County of Madison State of Montana
have appropriated groundwater according to the Montana laws in effect prior to January 1, 1962, as follows:



2. The beneficial use on which the claim is based Watering stock

3. Date or approximate date of earliest beneficial use; and how continuous the use has been all in 1880 - continuous since

4. The amount of groundwater claimed (in miner's inches or gallons per minute) Altogether 100 gals. per minute.

5. If used for irrigation, give the acreage and description of the lands to which water has been applied and name of the owner thereof

SE 1/4 Sec. 21 T. 7S R. 2W, M.P.M.

None

Indicate point of appropriation and place of use, if possible. Each small square represents 10 acres.

6. The means of withdrawing such water from the ground and the location of each well or other means of withdrawal
4 natural flow springs.

7. The date of commencement and completion of the construction of the well, wells, or other works for withdrawal of groundwater none

8. The depth of water table don't know

9. So far as it may be available, the type, size and depth of each well or the general specifications of any other works for the withdrawal of groundwater none

10. The estimated amount of groundwater withdrawn each year 26,280,000 gallons

11. The log of formations encountered in the drilling of each well if available none available

12. Such other information of a similar nature as may be useful in carrying out the policy of this act, including reference to book and page of any county record

Signature of Owner FRANK PERRAULT

Date December 24, 1963.

Three copies to be filed by the owner with the County Clerk and Recorder of the county in which the well is located.

Please answer all questions. If not applicable, so state, otherwise the form will be returned.

Original to the County Clerk and Recorder; duplicate to the State Engineer; Triplicate to the Montana Bureau of Mines and Geology, and Quadruplicate for the Appropriator.

14992

28441

Frank Perzull

RECORDERS OFFICE, } ss.
Madison County, Montana }

Filed Dec 26 1963

at 9:52 o'clock 9 AM

Charles R. Perzull
County Recorder

By _____ Date _____

2.00

FINAL

File No.

T. 76 R. 2N, M.P.M.

DUPLICATE

County Madison

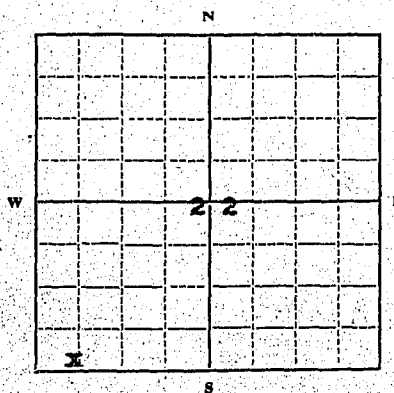
STATE OF MONTANA
ADMINISTRATOR OF GROUNDWATER CODE
OFFICE OF STATE ENGINEER

Declaration of Vested Groundwater Rights

(Under Chapter 237, Montana Session Laws, 1961)

RECEIVED
DEC 30 1963
STATE ENGINEER

1. Frank Perrault of Sheridan
(Name of Appropriator) (Address) (Town)
County of Madison State of Montana
have appropriated groundwater according to the Montana laws in effect prior to January 1, 1962, as follows:

SW 1/4 Sec. 22 T. 7S R. 2W

Indicate point of appropriation
and place of use, if possible.
Each small square represents 10
acres.

2. The beneficial use on which the claim is based watering stock
3. Date or approximate date of earliest beneficial use; and how continuous the use has been 1870 - continuous use.
4. The amount of groundwater claimed (in miner's inches or gallons per minute) 5 gallons per minute.
5. If used for irrigation, give the acreage and description of the lands to which water has been applied and name of the owner thereof none
6. The means of withdrawing such water from the ground and the location of each well or other means of withdrawal Natural flow spring.
7. The date of commencement and completion of the construction of the well, wells, or other works for withdrawal of groundwater none
8. The depth of water table Don't know
9. So far as it may be available, the type, size and depth of each well or the general specifications of any other works for the withdrawal of groundwater none
10. The estimated amount of groundwater withdrawn each year 1,314,000 gallons
11. The log of formations encountered in the drilling of each well if available None available
12. Such other information of a similar nature as may be useful in carrying out the policy of this act, including reference to book and page of any county record

Signature of Owner FRANK PERRAULTDate December 24, 1963.

Three copies to be filed by the owner with the County Clerk and Recorder of the county in which the well is located.

Please answer all questions. If not applicable, so state, otherwise the form will be returned.

Original to the County Clerk and Recorder; duplicate to the State Engineer; Triplicate to the Montana Bureau of Mines and Geology, and Quadruplicate for the Appropriator.

14988