

File No. 411

T. 16th R. 182

DUPLICATE

County McCone

STATE OF MONTANA
ADMINISTRATOR OF GROUNDWATER CODE
OFFICE OF STATE ENGINEER

RECEIVED
JAN 16 1964

Declaration of Vested Groundwater Rights

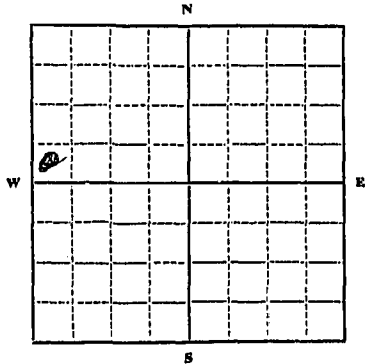
(Under Chapter 237, Montana Session Laws, 1961)

STATE ENGINEER

Edward R. & George Heide

1. Alice Holben, of Circle
(Name of Appropriator) (Address) (Town)

County of McCone State of Montana
have appropriated groundwater according to the Montana laws in effect prior to January 1, 1962, as follows:



SW 1/4, Sec. 27, T. 18N, R. 18E

Indicate point of appropriation and place of use, if possible. Each small square represents 10 acres.

2. The beneficial use on which the claim is based.....
Stock water

3. Date or approximate date of earliest beneficial use; and how continuous the use has been.....
1947

4. The amount of groundwater claimed (in miner's inches or gallons per minute).....
5 gallon per minute

5. If used for irrigation, give the acreage and description of the lands to which water has been applied and name of the owner thereof.....
not applicable

6. The means of withdrawing such water from the ground and the location of each well or other means of withdrawal.....
pump & engine

7. The date of commencement and completion of the construction of the well, wells, or other works for withdrawal of groundwater.....
1947

8. The depth of water table.....
12 feet

9. So far as it may be available, the type, size and depth of each well or the general specifications of any other works for the withdrawal of groundwater.....
boxed well
18 inch wood casing
36 feet depth

10. The estimated amount of groundwater withdrawn each year.....
1,500,000 gallons

11. The log of formations encountered in the drilling of each well if available.....
not available

12. Such other information of a similar nature as may be useful in carrying out the policy of this act, including reference to book and page of any county record.....
none

Signature of Owner Edward R. Heide
George Heide
Alice Holben

Date Dec. 30, 1963.

Three copies to be filed by the owner with the County Clerk and Recorder of the county in which the well is located.

Please answer all questions. If not applicable, so state, otherwise the form will be returned.

Original to the County Clerk and Recorder; duplicate to the State Engineer; Triplicate to the Montana Bureau of Mines and Geology, and Quadruplicate for the Appropriator.

Doc. No. 127170

Water Well Log # 411

Edward R. & George Heide & Alice Holben

TO

The Public

State of Montana)
County of McCone) ss

OFFICE OF COUNTY CLERK & RECORDER

Filed this 30th day of December, 1963 A. D.,
at 1:13 P. M.

Henry E. Tipton
.....
County Clerk

Fee: \$2.00

RECORDED
DEC 31 1963
STATE ENGINEER

File No. 416

T. 18 N. R. 18 E

DUPLICATE

County McCone

STATE OF MONTANA
ADMINISTRATOR OF GROUNDWATER CODE
OFFICE OF STATE ENGINEER

RECEIVED
JAN 16 1964

Declaration of Vested Groundwater Rights

(Under Chapter 237, Montana Session Laws, 1961)

STATE ENGINEER

Edward & George Heide
& Alice Holben

of Circle

(Name of Appropriator)

(Address)

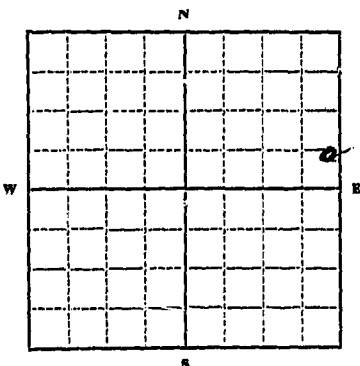
(Town)

County of McCone

State of Montana

State of Montana

have appropriated groundwater according to the Montana laws in effect prior to January 1, 1962, as follows:



SE 1/4 NW 1/4 Sec. 28. T18N R. 18E

Indicate point of appropriation
and place of use, if possible.
Each small square represents 10
acres.

2. The beneficial use on which the claim is based.....
Stock water

3. Date or approximate date of earliest beneficial use; and how con-
tinuous the use has been.....
1947

4. The amount of groundwater claimed (in miner's inches or gallons
per minute).....
5 gallon per minute

5. If used for irrigation, give the acreage and description of the lands
to which water has been applied and name of the owner thereof
Not applicable

6. The means of withdrawing such water from the ground and the
location of each well or other means of withdrawal.....
pump & engine

7. The date of commencement and completion of the construction of the well, wells, or other works for with-
drawal of groundwater.....
1947

8. The depth of water table.....
12 feet

9. So far as it may be available, the type, size and depth of each well or the general specifications of any other
works for the withdrawal of groundwater.....
 bored well
14 inch wood casing
26 feet depth

10. The estimated amount of groundwater withdrawn each year.....
1,000,000 gallons

11. The log of formations encountered in the drilling of each well if available.....
not available

12. Such other information of a similar nature as may be useful in carrying out the policy of this act, including
reference to book and page of any county record.....
None

Signature of Owner Edward R. Heide
George Heide

Date Dec. 30, 1963

Three copies to be filed by the owner with the County Clerk and Recorder of the county in which the well is
located.

Please answer all questions. If not applicable, so state, otherwise the form will be returned.

Original to the County Clerk and Recorder; duplicate to the State Engineer; Triplicate to the Montana Bureau
of Mines and Geology, and Quadruplicate for the Appropriator.

DOC. NO. 127175

WATER WELL LOG FILE NO. 416

EDWARD & GEORGE HEIDE
& ALICE HOLSEN

TO

THE PUBLIC

STATE OF MONTANA)
)SS
COUNTY OF McCONE)

OFFICE OF COUNTY CLERK & RECORDER

Filed this 30th day of Dec., 1963 A.D.

at 1:18 o'clock p.m.

Edward & George Heide

COUNTY CLERK

SEE: \$2.00

FILED
DEC 30 1963
MCCONE COUNTY
MONTANA

28

File No. 417

T. 18 N. R. 46E

DUPLICATE

County McCone

STATE OF MONTANA
ADMINISTRATOR OF GROUNDWATER CODE
OFFICE OF STATE ENGINEER

RECEIVED
JAN 16 1964

Declaration of Vested Groundwater Rights

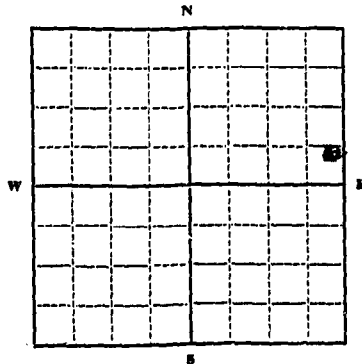
(Under Chapter 237, Montana Session Laws, 1961)

STATE ENGINEER

Edward & George Heide
& Alice Holben

..... of Circle
(Name of Appropriator) (Address) (Town)

County of McCone State of Montana
have appropriated groundwater according to the Montana laws in effect prior to January 1, 1962, as follows:



SE 1/4 NW 1/4 Sec. 25, T. 18 N. R. 46 E

Indicate point of appropriation
and place of use, if possible.
Each small square represents 10
acres.

2. The beneficial use on which the claim is based.....
..... domestic & stock water

3. Date or approximate date of earliest beneficial use; and how con-
tinuous the use has been.....
..... 1945

4. The amount of groundwater claimed (in miner's inches or gallons
per minute).....
..... 22 gallons per minute

5. If used for irrigation, give the acreage and description of the lands
to which water has been applied and name of the owner thereof
.....
..... not applicable

6. The means of withdrawing such water from the ground and the
location of each well or other means of withdrawal.....
..... pump & windmill

7. The date of commencement and completion of the construction of the well, wells, or other works for with-
drawal of groundwater.....
..... 1945

8. The depth of water table.....
..... 25 feet

9. So far as it may be available, the type, size and depth of each well or the general specifications of any other
works for the withdrawal of groundwater.....
..... churn drilled well
..... 6 inch steel casing
..... 52 foot depth

10. The estimated amount of groundwater withdrawn each year.....
..... 2,000,000 gallons

11. The log of formations encountered in the drilling of each well if available.....
..... not available

12. Such other information of a similar nature as may be useful in carrying out the policy of this act, including
reference to book and page of any county record.....
..... none

Signature of Owner.....
Edward R. Heide
George Heide
Alice Holben

Date 12-30-63

Three copies to be filed by the owner with the County Clerk and Recorder of the county in which the well is
located.

Please answer all questions. If not applicable, so state, otherwise the form will be returned.

Original to the County Clerk and Recorder; duplicate to the State Engineer; Triplicate to the Montana Bureau
of Mines and Geology, and Quadruplicate for the Appropriator.

36388

DOC. NO. 127176

WATER WELL LOG FILE NO. 417

EDWARD & GEORGE HEIDE
& ALICE HOLBERT

TO

THE PUBLIC

STATE OF MONTANA)
)SS
COUNTY OF MOORE)

OFFICE OF COUNTY CLERK & RECORDER

Filed this 30th day of Dec., 1963 A.D.

at 1:19 o'clock p.m.

Shirley E. Sigal
.....
COUNTY CLERK

FEES: \$2.00

RECORDED
INDEXED
DEC 31 1963
COUNTY CLERK

File No. 418

T. 18 N. R. 48E

DUPLICATE

County McCone

STATE OF MONTANA
ADMINISTRATOR OF GROUNDWATER CODE
OFFICE OF STATE ENGINEER

RECEIVED
JAN 16 1964

Declaration of Vested Groundwater Rights

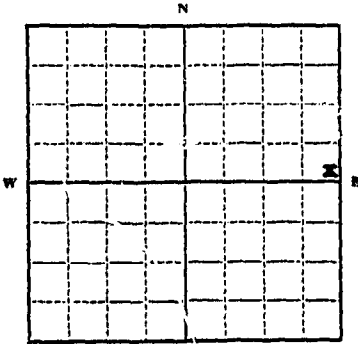
(Under Chapter 237, Montana Session Laws, 1961)

STATE ENGINEER

Edward & George Heide
& Alice Holben

1. _____ of _____
(Name of Appropriator) (Address) (Town)

County of McCone State of Montana
have appropriated groundwater according to the Montana laws in effect prior to January 1, 1962, as follows:



SE 1/4 NE 28 Sec. 28 T18N R. 48E

Indicate point of appropriation and place of use, if possible. Each small square represents 10 acres.

2. The beneficial use on which the claim is based
domestic & irrigation

3. Date or approximate date of earliest beneficial use; and how continuous the use has been
1924

4. The amount of groundwater claimed (in miner's inches or gallons per minute)
22 gallons per minute

5. If used for irrigation, give the acreage and description of the lands to which water has been applied and name of the owner thereof
2 acres, SE 1/4, SW 1/4 of the NE 28
sec. Edward & George Heide & Alice Holben

6. The means of withdrawing such water from the ground and the location of each well or other means of withdrawal
jet pressure system

7. The date of commencement and completion of the construction of the well, wells, or other works for withdrawal of groundwater
1924

8. The depth of water table
10 feet

9. So far as it may be available, the type, size and depth of each well or the general specifications of any other works for the withdrawal of groundwater
hand dug well
4 feet packed tile
17 feet depth

10. The estimated amount of groundwater withdrawn each year
2,000,000 gallons

11. The log of formations encountered in the drilling of each well if available
not available

12. Such other information of a similar nature as may be useful in carrying out the policy of this act, including reference to book and page of any county record
none

Signature of Owner Edward R. Heide
George Heide Alice Holben
Date Dec. 30, 1963

Three copies to be filed by the owner with the County Clerk and Recorder of the county in which the well is located.

Please answer all questions. If not applicable, so state, otherwise the form will be returned.

Original to the County Clerk and Recorder; duplicate to the State Engineer; Triplicate to the Montana Bureau of Mines and Geology, and Quadruplicate for the Appropriator.

127177

DOC. NO.

WATER WELL LOG FILE NO. 418

EDWARD & GEORGE HEISE
& ALICE HOLMEN

TO

THE PUBLIC

STATE OF MONTANA)
)SS
COUNTY OF MOORE)

OFFICE OF COUNTY CLERK & RECORDER

Filed this 30th day of Dec., 1963 A.D.

at 1:20 o'clock p.m.

Henry E. Sigal
COUNTY CLERK

FEE: \$2.00

File No. 410

T. L. H. R. 1188

DUPLICATE

County McCone

STATE OF MONTANA
ADMINISTRATOR OF GROUNDWATER CODE
OFFICE OF STATE ENGINEER

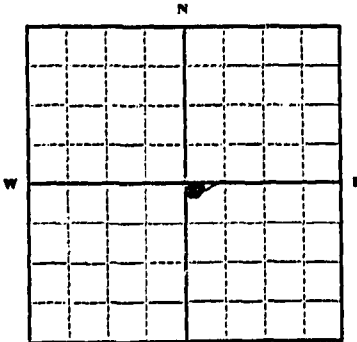
RECEIVED
JAN 16 1964

Declaration of Vested Groundwater Rights

(Under Chapter 237, Montana Session Laws, 1961)

STATE ENGINEER

1. George & Ilanae Heide of McCone County of McCone State of Montana (Name of Appropriator) (Address) (Town) (County) (State)
have appropriated groundwater according to the Montana laws in effect prior to January 1, 1962, as follows:



NW 1/4 Sec. 29, T. 11 N. R. 18 E
Indicate point of appropriation and place of use, if possible. Each small square represents 10 acres.

2. The beneficial use on which the claim is based Stock Water

3. Date or approximate date of earliest beneficial use; and how continuous the use has been 1945

4. The amount of groundwater claimed (in miner's inches or gallons per minute) 5 gallons per minute

5. If used for irrigation, give the acreage and description of the lands to which water has been applied and name of the owner thereof not applicable

6. The means of withdrawing such water from the ground and the location of each well or other means of withdrawal pump & windmill

7. The date of commencement and completion of the construction of the well, wells, or other works for withdrawal of groundwater 1945

8. The depth of water table 90 feet

9. So far as it may be available, the type, size and depth of each well or the general specifications of any other works for the withdrawal of groundwater 2 1/2 inch well
1 1/2 inch wood casing
17 feet deep

10. The estimated amount of groundwater withdrawn each year 1,500,000 gallons

11. The log of formations encountered in the drilling of each well if available not available

12. Such other information of a similar nature as may be useful in carrying out the policy of this act, including reference to book and page of any county record None

Signature of Owner George Heide
Ilanae Heide

Date 12-30-63

Three copies to be filed by the owner with the County Clerk and Recorder of the county in which the well is located.

Please answer all questions. If not applicable, so state, otherwise the form will be returned.

Original to the County Clerk and Recorder; duplicate to the State Engineer; Triplicate to the Montana Bureau of Mines and Geology, and Quadruplicate for the Appropriator.

Doc. No. 127169

Water Well Log # 410

George & Ilana Heide

TO


The Public

State of Montana }
County of McCone } ss

OFFICE OF COUNTY CLERK & RECORDER

Filed this 30th day of December, 1963 A. D.

at 1:12 P. M.


County Clerk

Fee: \$2.00

RECORDED
DEC 30 1963
MONTANA