

140082

Water Well Log File # 718

State of Montana } ss.
County of McCone }

Office of Clerk and Recorder.

Filed this 22nd day of

August, A. D., 1972

at 1:45 o'clock P. M.

Gloria Brennan
Clerk and Recorder

By *Mary R. Kinkler*
Deputy

Fee \$2.00

SPEED LETTER®

FROM State Engineer
Montana Water Resources Board
Sam Mitchell Building
Helena, Montana 59601

TO Gloria G. Brennan
Clerk & Recorder
Circle, Montana 59215

SUBJECT

—NO. 9 & 10 FOLD

MESSAGE

DATE Sept. 12th, 1972

Dear Sir:

When entering the following Water Well Logs in our tract book it came to our attention the description was not broken down. I do not know how it is shown *f* on your copy, but they should read as follows:

W. W. Log # 718: SWNE of Sec. 30-20-47
W. W. Log # 719: SWNE of Sec. 30-20-47

Gloria G. Brennan

SIGNED *Mary K. Kuckler* Deputy

REPLY

DATE Sept. 18, 1972

The above noted additions to W.W Log numbers 718 and 719 have been made on
our copies.

—NO. 9 FOLD

—NO. 10 FOLD

Thank you.

SIGNED

Ronald J. Luce

File No. 509A

T. 20 N R. 47

34

DUPLICATE

County MOORE

STATE OF MONTANA
ADMINISTRATOR OF GROUNDWATER CODE
OFFICE OF STATE ENGINEER

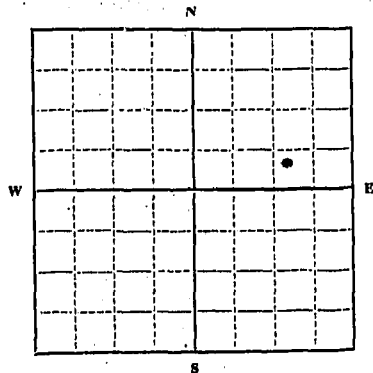
RECEIVED
JAN 16 1964

Declaration of Vested Groundwater Rights

(Under Chapter 237, Montana Session Laws, 1961)

STATE ENGINEER

I, BERNICE E. GROH, of CITIZEN MONTANA,
(Name of Appropriator) (Address) (Town)
County of MOORE State of Montana
have appropriated groundwater according to the Montana laws in effect prior to January 1, 1962, as follows:



20 1/4 20 Sec. 24 T. 20 R. 47

Indicate point of appropriation and place of use, if possible. Each small square represents 10 acres.

2. The beneficial use on which the claim is based.....
stock and household use

3. Date or approximate date of earliest beneficial use; and how continuous the use has been.....
1953

4. The amount of groundwater claimed (in miner's inches or gallons per minute).....
15 gal per minute

5. If used for irrigation, give the acreage and description of the lands to which water has been applied and name of the owner thereof.....
none

6. The means of withdrawing such water from the ground and the location of each well or other means of withdrawal.....
hand pump and electric motor

7. The date of commencement and completion of the construction of the well, wells, or other works for withdrawal of groundwater.....
1953

8. The depth of water table.....
water from 90 to 100 feet

9. So far as it may be available, the type, size and depth of each well or the general specifications of any other works for the withdrawal of groundwater.....
bottom pipe is 5 inch and top is 6 inch pipe wall and is 105 feet

10. The estimated amount of groundwater withdrawn each year.....
3600 gals

11. The log of formations encountered in the drilling of each well if available.....
yellow sand to 28 feet sand and silt to 30 feet, seal at 45 feet, tan clay then blue sand to 65 feet to 90 feet water sand 90 to 100 feet. Well was drilled by driller No. 43. The water vein is gravel packed.

12. Such other information of a similar nature as may be useful in carrying out the policy of this act, including reference to book and page of any county record.....
no record.

Signature of Owner Berthe E. Groh
Date December 31, 1963

Three copies to be filed by the owner with the County Clerk and Recorder of the county in which the well is located.

Please answer all questions. If not applicable, so state, otherwise the form will be returned.

Original to the County Clerk and Recorder; duplicate to the State Engineer; Triplicate to the Montana Bureau of Mines and Geology, and Quadruplicate for the Appropriator.

36481

127270

Doc. No.

Water Well Log # 509A

Bertha E. Groh

TO

The Public

State of Montana)
County of McCone) ss

OFFICE OF COUNTY CLERK & RECORDER

Filed this 2nd day of January, 1969, 12
at 8:00 A. M.

D. Nancy E. Sigal
.....
County Clerk

Fee: \$2.00

FILED

RECEIVED

AUG 23 1972

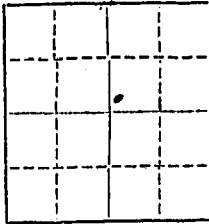
MONTANA DEPARTMENT OF NATURAL RESOURCES AND CONSERVATION

T. 20 R. 47

County McCone

MONTANA BUREAU OF MINES AND GEOLOGY
Butte, Montana

WATER WELL LOG



Owner Ellen Whately Address Circle, Mont.

Driller Henry I. Johnson Address Jerry, Mont.

Date Started May 27 60 Date Completed May 28 60

Location: Sec. 30 T. 20 R. 47 SW 1/4 NE 1/4 R.A.D.

Type of well Drilled Equipment used Rotary
(Dug, driven, bored, or drilled) (Churn drill, rotary, other)

Water use: Domestic Municipal Stock Irrigation

Industrial Drainage Other: _____

Casing: 0 ft. to 116 ft. Type Steel Pipe Size 4"

Casing: _____ ft. to _____ ft. Type _____ Size _____

Casing: _____ ft. to _____ ft. Type _____ Size _____

Perforated or Screened: 1ft. 85 to ft. 115 ft. _____ to ft. _____

Type of screen or perforations Wire & Slats

Static Water level, for non-flowing well: 47' feet.

Shut-in pressure, for flowing well: _____ lb./sq 'n. on: _____ (date)

Pumping water level 71 feet at 121 gal. per min.

How tested: Boiler

Length of test 1 hr.

Remarks: (Gravel packing, cementing, peckers, type of shut-off, depth of shut-off)

Gravel packed

Log of Well

Depth, feet		Description of Material Drilled
From	To	
0	2	Topsoil
2	30	Brown shale & Rock
30	47	Light Blue Shale
47	52	Coal
52	100	Blue Shale
100	108	Shale, sandy ^{with} Turbidity
108	112	Coal
112	116	Blue Shale

Doc. No. #219-140083
Filed for record
this 22nd day of August
A. D. 1972, at 1:50
o'clock P.M.

We accepted this old form for filing as it was the only one Mr. Wheatley had and the well driller is now deceased.

COUNTY CLERK & RECORDER
McCONE COUNTY
CIRCLE, MONTANA 59215

[Signature]
Clerk and Recorder

By *Mary L. Luckless*
Deputy

Fee \$2.00

140083

Water Well Log File # 719

State of Montana }
County of McCone } SA

Office of Clerk and Recorder.

Filed this 22nd day of

August, A. D. 1972

at 1:50 o'clock P. M.

Gloria Brennan
Clerk and Recorder

By *Mary C. Kucklen*
Deputy

Fee \$2.00

T 20 R 48
County McCone

H

MONTANA BUREAU OF MINES AND GEOLOGY

Butte, Montana

RECEIVED
JAN 4 1902

Natural Spring
~~WATER WELL LOC~~

STATE ENGINEER

Owner R. P. Reinert Address Circle Street

Driller _____ Address _____

Date Started 1914 Date Completed 1914

Location: Sec 4 T 20 R 48 $\frac{1}{4}$ Sec NW $\frac{1}{4}$ NN $\frac{1}{4}$

Type of Well Dug Equipment Used Auger
(Dug, driven, bored, or drilled) (Churn drill, rotary, other)

Water use: Domestic Municipal Stock Irrigation
Industrial Drainage Other: _____

Casing: _____ ft. to _____ ft. Type _____ Size _____

Casing: _____ ft. to _____ ft. Type _____ Size _____

Casing: _____ ft. to _____ ft. Type _____ Size _____

Perforated or Screened: Ft _____ to ft _____ Ft _____ to ft _____

Type of screen or perforations _____

Static water level, for non-flowing well: _____ feet

Shut-in pressure, for flowing well: flowing lb./sq.in.on: _____ (date)

Pumping water level _____ feet at _____ gal. per min

How tested: _____

Length of test _____

Remarks: (Gravel packing, cementing, packers, type of shut-off, depth of shut-off)

(over)

STATE OF MONTANA
ADMINISTRATOR OF GROUNDWATER CODE
MONTANA WATER RESOURCES BOARD

NOTICE OF COMPLETION OF GROUNDWATER
APPROPRIATION BY MEANS OF WELL

Developed after January 1, 1962

(Under Chapter 237 Montana Session Laws, 1961, as amended)

This form to be prepared by driller, and three copies to be filed by the owner with the County Clerk and Recorder in the county in which the well is located, last copy to be retained by driller.

Please answer all questions. If not applicable, so state, otherwise the form may be returned.

Owner T. P. ...

Address ...

Date well started ... completed ...

For Administrator's Use	
File	<u>139460</u>
	<u>September 15, 1971</u>
	<u>9:15</u>
GW 1

Type of well ...
(Dug, driven, bored or drilled)

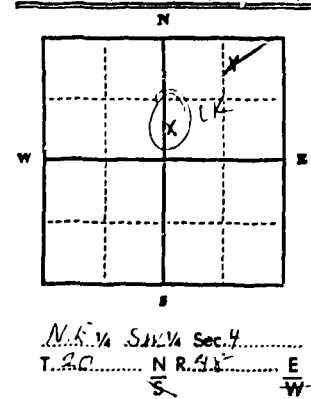
Equipment used ...
(Churn drill, rotary or other)

Water Use: Domestic Municipal Stock Irrigation
Industrial Drainage Other * Garden/Lawn

*Describe ...
USE: If used for irrigation, industrial, drainage or other. Explain, state number of acres and location or other data (i.e. Lot, Block and Addition).

ESTIMATED ANNUAL WITHDRAWAL

Size of Drilled Hole	Size and Weight of Casing	From (Foot)	To (Foot)	PERFORATIONS		
				Kind	From (Foot)	To (Foot)
<u>6 in.</u>	<u>1 in.</u>	<u>6.5</u>	<u>114</u>	<u>3/4</u>	<u>194</u>	
<u>6 in.</u>	<u>1 in.</u>	<u>114</u>	<u>114</u>	<u>3/4</u>	<u>194</u>	



Static water level 1.56 ft.*
Pumping water level 1.56 ft.*
at ... gallons per minute,
measured ... minutes after pumping began.
*Measured from ground level.
Well developed by ...
for ... hours.
Power ... HP
Remarks: (Gravel packing, cementing, packers, type of shutoff)

INDICATE LOCATION OF WELL AND PLACE OF USE, IF POSSIBLE. EACH SMALL SQUARE REPRESENTS 40 ACRES.

Driller's Signature ...

Driller's Address ...

LICENSE NO. ...

County ...

DRILLER'S LOG

Indicate the character, color, thickness of strata such as soil, clay, sand, gravel, shale, sandstone, etc. Show depth at which water is found and height to which water rises in well.

Top of Ground		(Elev. above sea level)
From (Foot)	To (Foot)	
<u>1</u>	<u>200</u>	<u>...</u>
<u>200</u>	<u>214</u>	<u>...</u>
<u>214</u>	<u>220</u>	<u>...</u>
<u>220</u>	<u>230</u>	<u>...</u>
<u>230</u>	<u>240</u>	<u>...</u>
<u>240</u>	<u>250</u>	<u>...</u>
<u>250</u>	<u>260</u>	<u>...</u>
<u>260</u>	<u>270</u>	<u>...</u>
<u>270</u>	<u>280</u>	<u>...</u>
<u>280</u>	<u>290</u>	<u>...</u>
<u>290</u>	<u>300</u>	<u>...</u>
<u>300</u>	<u>310</u>	<u>...</u>
<u>310</u>	<u>320</u>	<u>...</u>
<u>320</u>	<u>330</u>	<u>...</u>
<u>330</u>	<u>340</u>	<u>...</u>
<u>340</u>	<u>350</u>	<u>...</u>
<u>350</u>	<u>360</u>	<u>...</u>
<u>360</u>	<u>370</u>	<u>...</u>
<u>370</u>	<u>380</u>	<u>...</u>
<u>380</u>	<u>390</u>	<u>...</u>
<u>390</u>	<u>400</u>	<u>...</u>
<u>400</u>	<u>410</u>	<u>...</u>
<u>410</u>	<u>420</u>	<u>...</u>
<u>420</u>	<u>430</u>	<u>...</u>
<u>430</u>	<u>440</u>	<u>...</u>
<u>440</u>	<u>450</u>	<u>...</u>
<u>450</u>	<u>460</u>	<u>...</u>
<u>460</u>	<u>470</u>	<u>...</u>
<u>470</u>	<u>480</u>	<u>...</u>
<u>480</u>	<u>490</u>	<u>...</u>
<u>490</u>	<u>500</u>	<u>...</u>
<u>500</u>	<u>510</u>	<u>...</u>
<u>510</u>	<u>520</u>	<u>...</u>
<u>520</u>	<u>530</u>	<u>...</u>
<u>530</u>	<u>540</u>	<u>...</u>
<u>540</u>	<u>550</u>	<u>...</u>
<u>550</u>	<u>560</u>	<u>...</u>
<u>560</u>	<u>570</u>	<u>...</u>
<u>570</u>	<u>580</u>	<u>...</u>
<u>580</u>	<u>590</u>	<u>...</u>
<u>590</u>	<u>600</u>	<u>...</u>
<u>600</u>	<u>610</u>	<u>...</u>
<u>610</u>	<u>620</u>	<u>...</u>
<u>620</u>	<u>630</u>	<u>...</u>
<u>630</u>	<u>640</u>	<u>...</u>
<u>640</u>	<u>650</u>	<u>...</u>
<u>650</u>	<u>660</u>	<u>...</u>
<u>660</u>	<u>670</u>	<u>...</u>
<u>670</u>	<u>680</u>	<u>...</u>
<u>680</u>	<u>690</u>	<u>...</u>
<u>690</u>	<u>700</u>	<u>...</u>
<u>700</u>	<u>710</u>	<u>...</u>
<u>710</u>	<u>720</u>	<u>...</u>
<u>720</u>	<u>730</u>	<u>...</u>
<u>730</u>	<u>740</u>	<u>...</u>
<u>740</u>	<u>750</u>	<u>...</u>
<u>750</u>	<u>760</u>	<u>...</u>
<u>760</u>	<u>770</u>	<u>...</u>
<u>770</u>	<u>780</u>	<u>...</u>
<u>780</u>	<u>790</u>	<u>...</u>
<u>790</u>	<u>800</u>	<u>...</u>
<u>800</u>	<u>810</u>	<u>...</u>
<u>810</u>	<u>820</u>	<u>...</u>
<u>820</u>	<u>830</u>	<u>...</u>
<u>830</u>	<u>840</u>	<u>...</u>
<u>840</u>	<u>850</u>	<u>...</u>
<u>850</u>	<u>860</u>	<u>...</u>
<u>860</u>	<u>870</u>	<u>...</u>
<u>870</u>	<u>880</u>	<u>...</u>
<u>880</u>	<u>890</u>	<u>...</u>
<u>890</u>	<u>900</u>	<u>...</u>
<u>900</u>	<u>910</u>	<u>...</u>
<u>910</u>	<u>920</u>	<u>...</u>
<u>920</u>	<u>930</u>	<u>...</u>
<u>930</u>	<u>940</u>	<u>...</u>
<u>940</u>	<u>950</u>	<u>...</u>
<u>950</u>	<u>960</u>	<u>...</u>
<u>960</u>	<u>970</u>	<u>...</u>
<u>970</u>	<u>980</u>	<u>...</u>
<u>980</u>	<u>990</u>	<u>...</u>
<u>990</u>	<u>1000</u>	<u>...</u>

Show exact depth of bottom

Doc. No. 138460
Water Well Log File No. 698

State of Montana } ss.
County of McCone }

Office of Clerk and Recorder.

Filed this 15th day of
September, A. D. 1971

at 9:15 o'clock A. M.

Gloria Brennan
Clerk and Recorder

By *Mary L. Knudsen*
Deputy

Fee \$2.00

SPEED LETTER. 20N 48E

FROM State Engineer
Montana Water Resources Board
Svm Mitchell Building
Helena, Montana 59601

TO Gloria G. Brennan
Clerk & Recorder
Circle, Montana 59215

4

SUBJECT

REINMER, JR.

No. 8 & 10 FOLD

MESSAGE

DATE October 29th, 19 71

Dear Sir:

We noticed an error on Water Well Log File #698, Document No. 138460.
On the plat the location of the water well was erroneously marked in the NENE,
we have corrected our copy and marked an x in the NESW.

Please correct your copy.

Gloria G. Brennan

SIGNED By Mary R. Kuebler Deputy

REPLY

DATE Nov. 4 19 71

Dear Mrs. Brennan,

No. 8 FOLD

No. 10 FOLD

The correction has been made
on Water Well Log File 698, Document No.
138460. Thank you for contacting us
of this correction

SIGNED Lynn Knight Secretary

File No. 539

T. 20 N R 18 E

DUPLICATE

County McCone

STATE OF MONTANA
ADMINISTRATOR OF GROUNDWATER CODE
OFFICE OF STATE ENGINEER

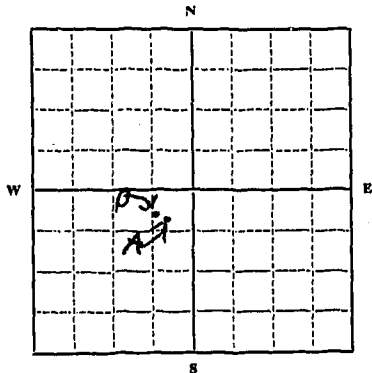
RECEIVED
JAN 16 1964

Declaration of Vested Groundwater Rights

(Under Chapter 237, Montana Session Laws, 1961)

STATE ENGINEER

1. R.K. Wall of Box 93 Circle
(Name of Appropriator) (Address) (Town)
County of McCone State of Montana
have appropriated groundwater according to the Montana laws in effect prior to January 1, 1962, as follows:



NE 1/4 Sec. 6 T. 20 R. 18

Indicate point of appropriation and place of use, if possible. Each small square represents 10 acres.

2. The beneficial use on which the claim is based: stock watering + household

3. Date or approximate date of earliest beneficial use; and how continuous the use has been: since 1946 - continuously used.

4. The amount of groundwater claimed (in miner's inches or gallons per minute): 5 gal. per minute

5. If used for irrigation, give the acreage and description of the lands to which water has been applied and name of the owner thereof: watered lawn

6. The means of withdrawing such water from the ground and the location of each well or other means of withdrawal: 1. motor pump gate 1. jet pump

7. The date of commencement and completion of the construction of the well, wells, or other works for withdrawal of groundwater: 1946

8. The depth of water table: _____

9. So far as it may be available, the type, size and depth of each well or the general specifications of any other works for the withdrawal of groundwater: one 6" x 60' - another 4" x 170'

10. The estimated amount of groundwater withdrawn each year: 300,000

11. The log of formations encountered in the drilling of each well if available: 710

12. Such other information of a similar nature as may be useful in carrying out the policy of this act, including reference to book and page of any county record: 710, 116

Signature of Owner: R.K. Wall
Date: 12/31/63

Three copies to be filed by the owner with the County Clerk and Recorder of the county in which the well is located.

Please answer all questions. If not applicable, so state, otherwise the form will be returned.

Original to the County Clerk and Recorder; duplicate to the State Engineer; Triplicate to the Montana Bureau of Mines and Geology, and Quadruplicate for the Appropriator.

DOC. NO.

127300

WATER WELL LOG FILE NO. 539

R. K. WAHL

TO


THE PUBLIC

STATE OF MONTANA)
)SS
COUNTY OF McCONE)

OFFICE OF COUNTY CLERK & RECORDER

Filed this 2nd day of Jan., 1964 A.D.

at 8:30 o'clock, a.m.


.....
COUNTY CLERK

FEE: \$2.00

GW

Approved Stock Form—State Publishing Co., Helena, Montana—38496

File No. 393

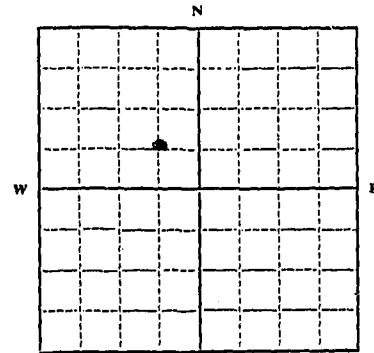
T. 20N R. 48E 17
County McCone

DUPLICATE

STATE OF MONTANA
ADMINISTRATOR OF GROUNDWATER CODE
OFFICE OF STATE ENGINEER

RECEIVED
JAN 16 1964

Esther Pawlowski (Under Chapter 237, Montana Session Laws, 1961) STATE ENGINEER
~~Pawlowski Bros. Inc.~~
1. Henry Pawlowski Estate of Circle, Montana
(Name of Appropriator) (Address) (Town)
County of McCone State of Montana
have appropriated groundwater according to the Montana laws in effect prior to January 1, 1962, as follows:



SE NW
#1 1/4 Sec. 7 T. 20 R. 48

Indicate point of appropriation and place of use, if possible. Each small square represents 10 acres.

- The beneficial use on which the claim is based water for live stock
- Date or approximate date of earliest beneficial use; and how continuous the use has been May 1961
continually from May to Nov.
7 months
- The amount of groundwater claimed (in miner's inches or gallons per minute) 20 gals. per minute
- If used for irrigation, give the acreage and description of the lands to which water has been applied and name of the owner thereof 5 or has not been used
for irrigation
- The means of withdrawing such water from the ground and the location of each well or other means of withdrawal has pump
and cylinder with windmill
overhead.
- The date of commencement and completion of the construction of the well, wells, or other works for withdrawal of groundwater About middle of June - 1961
- The depth of water table 45 feet
- So far as it may be available, the type, size and depth of each well or the general specifications of any other works for the withdrawal of groundwater 4 inch casing with 1 1/2 pipe
each cylinder
- The estimated amount of groundwater withdrawn each year 302,400 gal.
- The log of formations encountered in the drilling of each well if available not known
- Such other information of a similar nature as may be useful in carrying out the policy of this act, including reference to book and page of any county record Albert Bros. Driller

Signature of Owner Esther Pawlowski
Date Dec. 30 - 63

Three copies to be filed by the owner with the County Clerk and Recorder of the county in which the well is located.

Please answer all questions. If not applicable, so state, otherwise the form will be returned.

Original to the County Clerk and Recorder; duplicate to the State Engineer; Triplicate to the Montana Bureau of Mines and Geology, and Quadruplicate for the Appropriator.

36364

DOC. NO.

127152

WILL LOG FILE NO. 393

ESTHER PAWLOWSKI

TO

THE PUBLIC

STATE OF MONTANA)
)SS
COUNTY OF McCONE)

OFFICE OF COUNTY CLERK & RECORDER

Filed this 30th day of Dec., 1963 A.D.

at 12:55 o'clock P.M.

[Signature]
.....
COUNTY CLERK

FEE \$2.00

RECORDED
INDEXED
DEC 31 1963
MONTANA

File No. 396

T. 20 N 18 E

DUPLICATE

County McCone

STATE OF MONTANA
ADMINISTRATOR OF GROUNDWATER CODE
OFFICE OF STATE ENGINEER

RECEIVED
JAN 16 1964

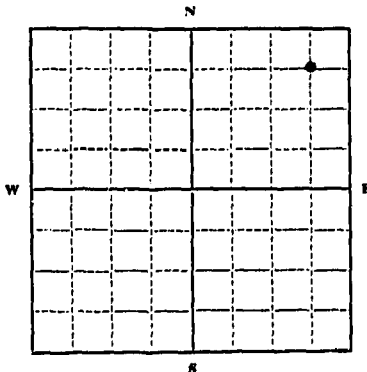
Declaration of Vested Groundwater Rights

Pawlowski Bros, Inc. (Under Chapter 237, Montana Session Laws, 1961)

STATE ENGINEER

1. Henry Pawlowski Estate of Circle
(Name of Appropriator) (Address)
County of McCone State of Montana (Town)

have appropriated groundwater according to the Montana laws in effect prior to January 1, 1962, as follows:



NE NE
1/4 Sec. 8 T. 20 R. 48

Indicate point of appropriation and place of use, if possible. Each small square represents 10 acres.

2. The beneficial use on which the claim is based. Stock Water and Garden irrigation

3. Date or approximate date of earliest beneficial use; and how continuous the use has been. about 1956

4. The amount of groundwater claimed (in miner's inches or gallons, per minute). about 5 gal. per Min.

5. If used for irrigation, give the acreage and description of the lands to which water has been applied and name of the owner thereof. about 1/2 acre for Garden U.S.A. Pawlowski Bros, Inc.

6. The means of withdrawing such water from the ground and the location of each well or other means of withdrawal. 2 inch pipe 4-inch cylinder pump Jack 3 hrs. Electric motor.

7. The date of commencement and completion of the construction of the well, wells, or other works for withdrawal of groundwater. Sometime in Fall of 1956

8. The depth of water table. about 12 ft.

9. So far as it may be available, the type, size and depth of each well or the general specifications of any other works for the withdrawal of groundwater. 2 inch pipe 4-inch cylinder pump Jack 3 hrs. Electric motor.

10. The estimated amount of groundwater withdrawn each year. about 300,000 gal.

11. The log of formations encountered in the drilling of each well if available. Bob Hagerly, Driller quite a lot of quick sand

12. Such other information of a similar nature as may be useful in carrying out the policy of this act, including reference to book and page of any county record. Bob Hagerly, Driller

Signature of Owner Ester Pawlowski
Date Dec. 30-63

Three copies to be filed by the owner with the County Clerk and Recorder of the county in which the well is located.

Please answer all questions. If not applicable, so state, otherwise the form will be returned.

Original to the County Clerk and Recorder; duplicate to the State Engineer; Triplicate to the Montana Bureau of Mines and Geology, and Quadruplicate for the Appropriator.

DOC. NO. 127155

DEED FILE NO. 396

PAWLOWSKI BROS., INC.

TO

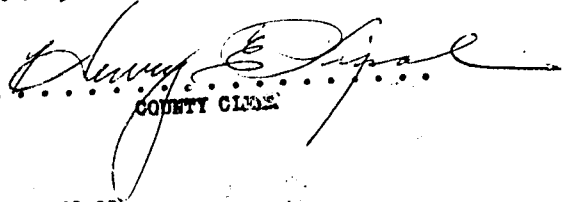
THE PUBLIC

STATE OF MONTANA)
)SS
COUNTY OF MCGONEE)

OFFICE OF COUNTY CLERK & RECORDER

Filed this 30th day of Dec., 1963 A.D.

at 12:58 o'clock p.m.


.....
COUNTY CLERK

Fees \$2.00

GW

Approved Stock Form—State Publishing Co., Helena, Montana—3848

File No. 395

T. 20^N R. 48^E

DUPLICATE

County. McCone

STATE OF MONTANA
ADMINISTRATOR OF GROUNDWATER CODE
OFFICE OF STATE ENGINEER

RECEIVED
JAN 16 1964

Declaration of Vested Groundwater Rights

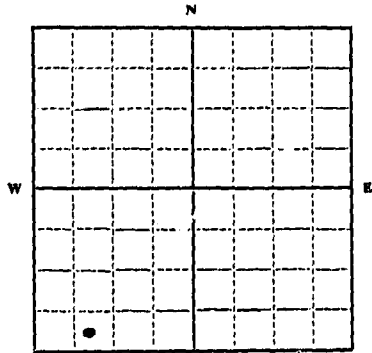
(Under Chapter 237, Montana Session Laws, 1961)

STATE ENGINEER

Paulowski Bros. Inc.

Henry Paulowski Estate, of Circle
(Name of Appropriator) (Address) (Town)

County of McCone State of Montana
have appropriated groundwater according to the Montana laws in effect prior to January 1, 1962, as follows:



SW 1/4 SW Sec. 8 T. 20 R. 48

Indicate point of appropriation and place of use, if possible. Each small square represents 10 acres.

2. The beneficial use on which the claim is based. Water for Live Stock

3. Date or approximate date of earliest beneficial use; and how continuous the use has been. About 1929 for House and Live Stock till about 1936, now just for Live Stock.

4. The amount of groundwater claimed (in miner's inches or gallons per minute). About nine gal per min.

5. If used for irrigation, give the acreage and description of the lands to which water has been applied and name of the owner thereof. IS NOT USED FOR IRRIGATION

6. The means of withdrawing such water from the ground and the location of each well or other means of withdrawal. 8 inch casing 1 1/2 inch pipe 3 1/2 inch cylinder with windmill over head

7. The date of commencement and completion of the construction of the well, wells, or other works for withdrawal of groundwater. About 1929

8. The depth of water table. 18 FT.

9. So far as it may be available, the type, size and depth of each well or the general specifications of any other works for the withdrawal of groundwater. 1 1/2 inch pipe 3 1/2 inch cylinder with windmill over head

10. The estimated amount of groundwater withdrawn each year. 151,200

11. The log of formations encountered in the drilling of each well if available. NOT KNOWN

12. Such other information of a similar nature as may be useful in carrying out the policy of this act, including reference to book and page of any county record.

Signature of Owner Esther Paulowski

Date Dec. 30 - 63

Three copies to be filed by the owner with the County Clerk and Recorder of the county in which the well is located.

Please answer all questions. If not applicable, so state, otherwise the form will be returned.

Original to the County Clerk and Recorder; duplicate to the State Engineer; Triplicate to the Montana Bureau of Mines and Geology, and Quadruplicate for the Appropriator.

36366

DOC. NO. 127154

WELL LOG FILE NO. 395

PAWLOWSKI BROS., INC.

TO


THE PUBLIC

STATE OF MONTANA)
)SS
COUNTY OF MCGONEE)

OFFICE OF COUNTY CLERK & RECORDER

Filed this 30th day of Dec., 1963 A.D.

at 12:57 o'clock p.m.


.....
COUNTY CLERK

Fee: \$2.00

GW 2

File No. 682

MONTANA WATER RESOURCES BOARD
RECEIVED

Approved Stock Form—State Publishing Co., Helena, Montana—4232

NOV 10 1969

T. 20 R. 48

TRIPPLICATE

County CCCONE

LOG

STATE OF MONTANA
ADMINISTRATOR OF GROUNDWATER CODE
OFFICE OF STATE ENGINEER

**Notice of Completion of Groundwater
Appropriation by Means of Well**
DEVELOPED AFTER JANUARY 1, 1962

(Under Chapter 237, Montana Session Laws, 1961)

Pawlowski Bros., Inc. by

Owner PAWLOWSKI BROS., INC. Sec. Address CIRCLE, MONTANA

Driller Daniel G. Magarity Address Lindcay, Montana

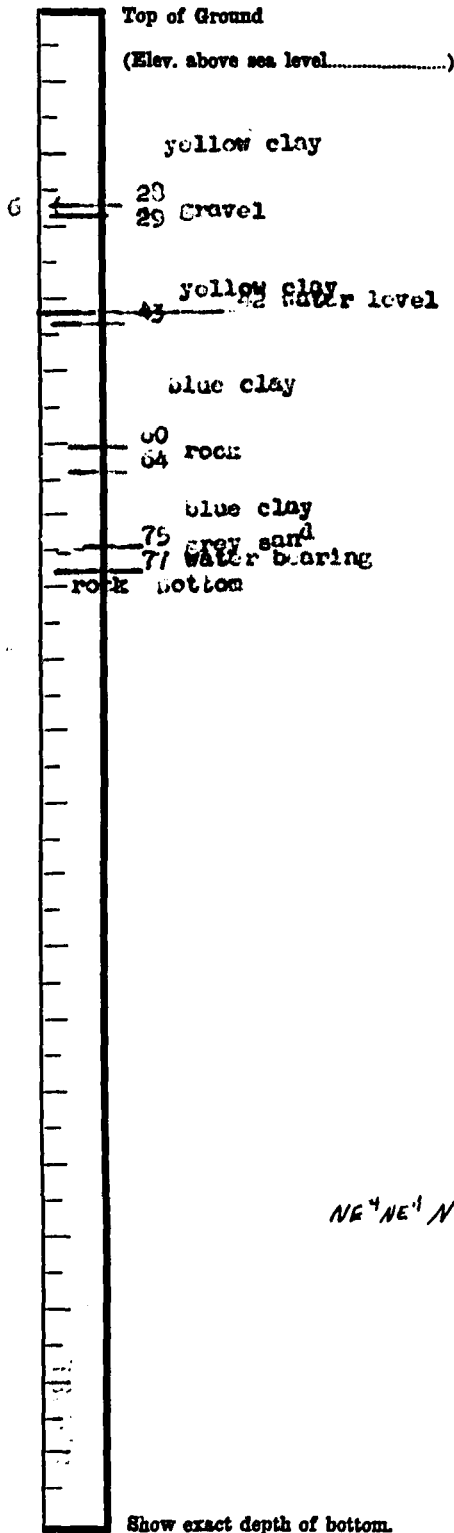
Date of Notice of appropriation of groundwater.....

Date well started 5/19/65 Date completed 5/22/65

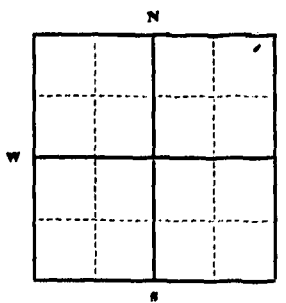
Type of well drilled Equipment used cable tool drill
(Dug, Driven, bored or drilled) (Churn drill, rotary or other)

Water use: Domestic Municipal Stock Irrigation
Industrial Drainage Other

Indicate on the diagram the character and thickness of the different strata met with in drilling, such as soil, clay, shale, gravel, rock or sand, etc. Show depth at which water is encountered, thickness and character of water-bearing strata and height to which the water rises in the well.



Size of Drilled Hole	Size and Weight of Casing	From (Feet)	To (Feet)	PERFORATIONS		
				Kind Size	From (Feet)	To (Feet)
5 1/2"	3"	0	50	1/3" slots	73	77
	4" 11#	0	77			



Static Water Level for non-flowing well 35 feet.

Shut-in Pressure for Flowing Well not app.

Pumping Water Level 25 feet at 10 gal. per minute.

Discharge in gal. per min. of flowing well not app.

How Tested bailed

Length of Test 2 1/2 hrs.

Remarks: (Gravel packing, cementing, packers, type of shutoff) gravel packed inside 6" casing down to 50 ft.

NE 1/4 NE 1/4 Sec. 5, T. 20 N., R. 18 W.
Indicate location of well and place of use, if possible. Each small square represents 40 acres.

USE—If used for irrigation, industrial, drainage or other. Explain, state number of acres and location or other data (i.e.: Lot, Block and Addition).

This form to be prepared by driller, and three copies to be filed by the owner with the County Clerk and Recorder in the county in which the well is located, tissue copy to be retained by driller.

Please answer all questions. If not applicable, so state, otherwise the form will be returned.

Driller's License Number 13

Driller's Signature [Signature]

LAST

45839

DOC. NO. 135974

WATER WELL LOG FILE NO. 682

WATER WELL LOG

PAWLOWSKI BROS., INC.
CIRCLE, MONTANA

TO
THE PUBLIC

STATE OF MONTANA)
) SS.
COUNTY OF MOONE)

This instrument was filed for record on
the 7th day of November, 1969, at 1:00
o'clock P.M.

Fee \$ 2.00


County Clerk

File No. 394

T. 20 N 48 E

DUPLICATE

County McCone

STATE OF MONTANA
ADMINISTRATOR OF GROUNDWATER CODE
OFFICE OF STATE ENGINEER

RECEIVED
JAN 16 1964

Notice of Completion of Groundwater Appropriation
Without Well

STATE ENGINEER

(Under Chapter 237 Montana Session Laws, 1961)

Date of Appropriation of Groundwater.....

Owner Ester Pawlowski Address Circle, Mont.

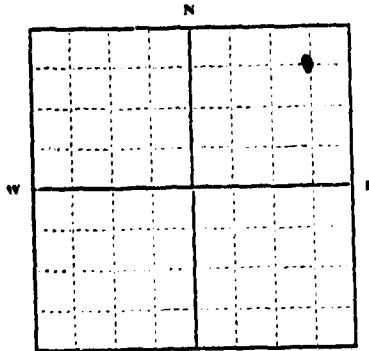
Contractor (if any) none

Address of Contractor none

Date Started 1946 Date Completed 1946

Describe means of obtaining groundwater without a well "as by sub-irrigation and other natural processes" Include depth to water when applicable. A 10 X 10 hole

was dug and foundation was put in with building above



NE 1/4 NE Sec. 8 T20 R48

Indicate point of appropriation and place of use, if possible.

Quantity of water developed and used with explanation of method used to measure or estimate such amount. If use is intermittent

estimate approximate lengths of periods of use about

8 gals. per Minute. Is used year round for livestock

Signature of Owner Ester Pawlowski

Date Dec. 30 63

This form to be prepared by contractor (if any), otherwise by the owner.

Three copies of this notice are to be filed with the County Clerk and Recorder of the county in which the works are located.

Please answer all questions. If not applicable, so state, otherwise the form will be returned.

Original to the County Clerk and Recorder; duplicate to the State Engineer; Triplicate to the Montana Bureau of Mines and Geology and Quadruplicate for the Appropriator.

Doc. No.

127153

WATER WELL LOG FILE NO. 394

ESTHER PAWLOWSKI

TO

THE PUBLIC

STATE OF MONTANA)
)SS
COUNTY OF McCONE)

OFFICE OF COUNTY CLERK & RECORDER

Filed this 30th day of Dec., 1963 A.D.

at 12:56 o'clock p.m.

Henry E. Papp
COUNTY CLERK

Fee: \$2.00

RECORDED
INDEXED
JAN 10 1964
STATE ENGINEER

GW

Approved Stock Form—State Publishing Co., Helena, Montana—384

File No. 434

T. 20 R. 48 10

DUPLICATE

County McCone

STATE OF MONTANA
ADMINISTRATOR OF GROUNDWATER CODE
OFFICE OF STATE ENGINEER

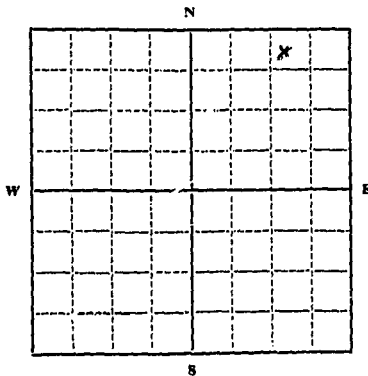
RECEIVED
JAN 16 1964

Declaration of Vested Groundwater Rights

(Under Chapter 237, Montana Session Laws, 1961)

STATE ENGINEER

Delbert Paulowski of Circle
(Name of Appropriator) (Address) (Town)
County of McCone State of Montana
have appropriated groundwater according to the Montana laws in effect prior to January 1, 1962, as follows:



NE & NE 1/4 Sec. 10 T. 20 R. 48

Indicate point of appropriation and place of use, if possible. Each small square represents 10 acres.

- 2. The beneficial use on which the claim is based. House water
- 3. Date or approximate date of earliest beneficial use; and how continuous the use has been. Date Unknown
used every other day.
- 4. The amount of groundwater claimed (in miner's inches or gallons per minute). 3 gallons per minute
- 5. If used for irrigation, give the acreage and description of the lands to which water has been applied and name of the owner thereof. no irrigation
- 6. The means of withdrawing such water from the ground and the location of each well or other means of withdrawal. from a backhoe

7. The date of commencement and completion of the construction of the well, wells, or other works for withdrawal of groundwater. Nov 1963

8. The depth of water table. About 80 ft.

9. So far as it may be available, the type, size and depth of each well or the general specifications of any other works for the withdrawal of groundwater. Depth about 72 ft.

10. The estimated amount of groundwater withdrawn each year. 36,000 gallons

11. The log of formations encountered in the drilling of each well if available. None Available

12. Such other information of a similar nature as may be useful in carrying out the policy of this act, including reference to book and page of any county record. None

Signature of Owner Delbert Paulowski
Date 12/30/63

Three copies to be filed by the owner with the County Clerk and Recorder of the county in which the well is located.

Please answer all questions. If not applicable, so state, otherwise the form will be returned.

Original to the County Clerk and Recorder; duplicate to the State Engineer; Triplicate to the Montana Bureau of Mines and Geology, and Quadruplicate for the Appropriator.

36405

DOC. NO.

~~127193~~
127193

WATER WELL LOG FILE NO. 434

DELBART PAWLOWSKI

TO

THE PUBLIC

STATE OF MONTANA)
)SS
COUNTY OF McCONE)

OFFICE OF COUNTY CLERK & RECORDER

Filed this 30th day of Dec., 1963 A.D.

at 1:36 o'clock p.m.

Henry E. Sigal
COUNTY CLERK

FEE: \$2.00

FILED
DEC 30 1963
MONTANA
COUNTY ENGINEER

FILED
DEC 30 1963
MONTANA
COUNTY ENGINEER

FILED
DEC 30 1963
MONTANA
COUNTY ENGINEER

FILED
DEC 30 1963
MONTANA
COUNTY ENGINEER

File No.

T. 20 R 48

DUPLICATE

County McCone

STATE OF MONTANA
ADMINISTRATOR OF GROUNDWATER CODE
OFFICE OF STATE ENGINEER

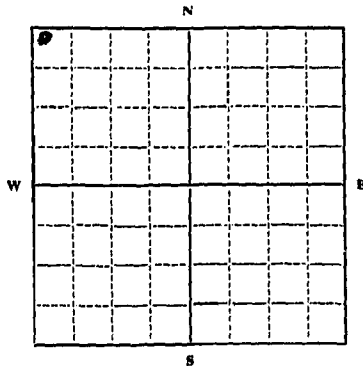
RECEIVED
DEC 2 1963

Declaration of Vested Groundwater Rights

(Under Chapter 237, Montana Session Laws, 1961)

STATE ENGINEER

1. Harold H. Sell of Montana Circle
(Name of Appropriator) (Address) (Town)
County of McCone State of Montana
have appropriated groundwater according to the Montana laws in effect prior to January 1, 1962, as follows:



NW 1/4 Sec. 11, T. 20 R. 48

Indicate point of appropriation and place of use, if possible. Each small square represents 10 acres.

2. The beneficial use on which the claim is based. Stock Irrigation

3. Date or approximate date of earliest beneficial use; and how continuous the use has been. May 1 to Sept. 15, year 1961

4. The amount of groundwater claimed (~~in inches~~ or gallons per minute). 8 gal per minute

5. If used for irrigation, give the acreage and description of the lands to which water has been applied and name of the owner thereof. Fruit Trees, Garden etc.

6. The means of withdrawing such water from the ground and the location of each well or other means of withdrawal. Pump + Engine

7. The date of commencement and completion of the construction of the well, wells, or other works for withdrawal of groundwater.

8. The depth of water table. 20 ft

9. So far as it may be available, the type, size and depth of each well or the general specifications of any other works for the withdrawal of groundwater. 80 ft deep 5 inch casing

10. The estimated amount of groundwater withdrawn each year. 1200 gal per day

11. The log of formations encountered in the drilling of each well if available. 438,080-gals per year

12. Such other information of a similar nature as may be useful in carrying out the policy of this act, including reference to book and page of any county record.

Signature of Owner Harold H. Sell

Date 11/20/63

Three copies to be filed by the owner with the County Clerk and Recorder of the county in which the well is located.

Please answer all questions. If not applicable, so state, otherwise the form will be returned.

Original to the County Clerk and Recorder; duplicate to the State Engineer; Triplicate to the Montana Bureau of Mines and Geology, and Quadruplicate for the Appropriator.

1659

126862

Water Well Log # 262.

State of Montana }
County of M. Bone } ss.

Office of Clerk and Recorder.

Filed this 29th day of

November A D, 19 63

at 11:30 o'clock A. M.


Clerk and Recorder

By _____ Deputy

Fee \$2.00

File No. _____

T. 20 R. 48 11

TRIPLICATE

County McCone

MONTANA WATER RESOURCES BOARD
RECEIVED
JAN 5 1968

STATE OF MONTANA
ADMINISTRATOR OF GROUNDWATER CODE
OFFICE OF STATE ENGINEER

Notice of Completion of Groundwater Appropriation by Means of Well

(Under Chapter 237, Montana Session Laws, 1961)

Top of Ground
(Elev. above sea-level _____)

23' Sand & gravel

Owner Harvard Bell Address Circle Mont.

39' Blue clay

Driller Edward Brost Address Brockway Mont.

41' Sandy clay

Date of Notice of Appropriation of Groundwater _____

Date well started 12-12-67 Date Completed 12-22-67

Type of well drilled Equipment Used drill
(dug, driven, bored or drilled) (Churn, drill, rotary or other)

Water Use: Domestic Municipal Other Irrigation
Industrial Drainage Stock

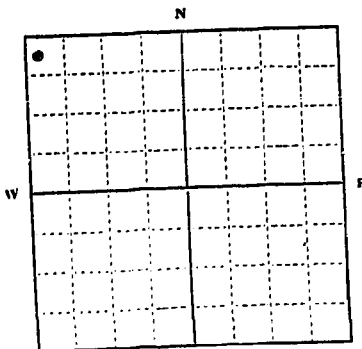
Indicate on the diagram the character and thickness of the different strata met with in drilling, such as soil, clay, shale, gravel, rock or sand, etc. Show depth at which water is encountered, thickness and character of water-bearing strata and height to which water rises in the well.

96' Water sand

105' Blue clay & coal 6"

107 THE END 6"

Size of Drilled Hole	Size and Weight of Casing	From (Feet)	To (Feet)	PERFORATIONS		
				Kind	From (Feet)	To (Feet)
6"	6" 17.6# p.c.s. p.c.	Top	38'	Slots	87'	105"
6"	1 1/2" 11# p.c.	33'	107'	1 1/2"		



NW 1/4 Sec. 11 T. 20 R. 48
Indicate location of well and place of use, if possible. Each small square represents 10 acres.

Show exact depth of bottom.

Static Water Level for non-flowing Well 30 feet.

Shut-in Pressure for Flowing Well NA

Pumping Water Level 42 feet at 18 gal. per minute.

Discharge in gal. per min. of flowing well NA

How Tested Balance Length of Test 1/2 hr.

Remarks: (Gravel packing, cementing, packers, type of shutoff, location of place of use of groundwater if not at well, and any other similar pertinent information, including number of

acres irrigated, if used for irrigation) 6" where

driven - the 1" was gravel packed

45
Driller's License Number

Edward Brost
Driller's Signature

This form to be prepared by driller, and three copies to be filed by the owner with the County Clerk and Recorder in the county in which the well is located.

Please answer all questions. If not applicable, so state, otherwise the form will be returned.

Original to the County Clerk and Recorder; duplicate to the State Engineer; Triplicate to the Montana Bureau of Mines and Geology and Quadruplicate for the Appropriator.

42, 715

File No. _____

T 20 R 48 11

TRIPLICATE

MONTANA WATER RESOURCES BOARD
RECEIVED
 JAN 5 1958

County McCone

STATE OF MONTANA
 ADMINISTRATOR OF GROUNDWATER CODE
 OFFICE OF STATE ENGINEER

Notice of Completion of Groundwater Appropriation by Means of Well

(Under Chapter 237, Montana Session Laws, 1961)

Top of Ground
 (Elev. above sea-level _____)

23' Sand & Gravel & water

Owner: Howard Bell Address Circle, Mont.

Driller: Edward Best Address Brookway, Mont.

39' Blue clay

Date of Notice of Appropriation of Groundwater _____

44' Sandy clay

Date well started 12-12-67 Date Completed 12-22-67


Type of well drilled Equipment Used drill
 (dug, driven, bored or drilled) (Churn, drill, rotary or other)

Water Use: Domestic Municipal Other Irrigation
 Industrial Drainage Stock

Indicate on the diagram the character and thickness of the different strata met with in drilling; such as soil, clay, shale, gravel, rock or sand, etc. Show depth at which water is encountered, thickness and character of water-bearing strata and height to which water rises in the well.

96' Water Sand
 105' Blue Clay & coal 6"
 107' THE END 6"

Size of Drilled Hole	Size and Weight of Casing	From (Feet)	To (Feet)	PERFORATIONS		
				Kind	From (Feet)	To (Feet)
	6" 19.6# per ft.	Top	38'	Slots	87'	105'
	4" 11# per ft.	33'	107'	1/4"		



NW 1/4 Sec. 11 T. 20 R. 48
 Indicate location of well and place of use, if possible. Each small square represents 10 acres.

Show exact depth of bottom.

Static Water Level for non-flowing Well 30 feet.

Shut-in Pressure for Flowing Well NA

Pumping Water Level 42 feet at 18 gal. per minute.

Discharge in gal. per min. of flowing well NA

How Tested Balw Length of Test 1/2 hr

Remarks: (Gravel packing, cementing, packers, type of shutoff, location of place of use of groundwater if not at well, and any other similar pertinent information, including number of acres irrigated, if used for irrigation) 6" where

driven + the 4" was gravel packed

45
 Driller's License Number

Edward Best
 Driller's Signature

This form to be prepared by driller, and three copies to be filed by the owner with the County Clerk and Recorder in the county in which the well is located.

Please answer all questions. If not applicable, so state, otherwise the form will be returned.

Original to the County Clerk and Recorder; duplicate to the State Engineer; Triplicate to the Montana Bureau of Mines and Geology and Quadruplicate for the Appropriator.

42, 715

133351

WATER WELL LOG #657.

State of Montana }
County of McCone } ss.

Office of Clerk and Recorder.

Filed this 2nd day of

January A. D. 1968

at 12:15 o'clock P. M.

Gloria Brennan
Clerk and Recorder

By *Oliver E. Walker*
Deputy

Fee \$2.00

Handwritten:
133351

File No. 433

T. N R. 15

DUPLICATE

County

STATE OF MONTANA
ADMINISTRATOR OF GROUNDWATER CODE
OFFICE OF STATE ENGINEER

RECEIVED
JAN 16 1964

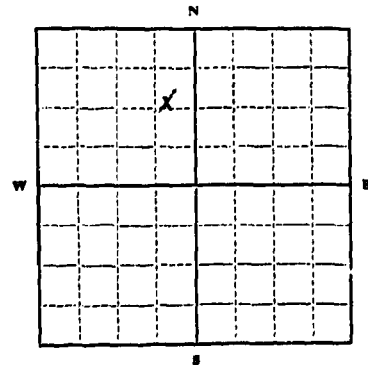
Declaration of Vested Groundwater Rights

(Under Chapter 237, Montana Session Laws, 1961)

STATE ENGINEER

I, , of (Name of Appropriator) (Address) (Town)
County of State of

have appropriated groundwater according to the Montana laws in effect prior to January 1, 1962, as follows:



NW 1/4 Sec. T. R.

Indicate point of appropriation and place of use, if possible. Each small square represents 10 acres.

2. The beneficial use on which the claim is based. Water

3. Date or approximate date of earliest beneficial use; and how continuous the use has been.

4. The amount of groundwater claimed (in miner's inches or gallons per minute).

5. If used for irrigation, give the acreage and description of the lands to which water has been applied and name of the owner thereof.

6. The means of withdrawing such water from the ground and the location of each well or other means of withdrawal.

7. The date of commencement and completion of the construction of the well, wells, or other works for withdrawal of groundwater.

8. The depth of water table.

9. So far as it may be available, the type, size and depth of each well or the general specifications of any other works for the withdrawal of groundwater.

10. The estimated amount of groundwater withdrawn each year.

11. The log of formations encountered in the drilling of each well if available.

12. Such other information of a similar nature as may be useful in carrying out the policy of this act, including reference to book and page of any county record.

Signature of Owner

Date

Three copies to be filed by the owner with the County Clerk and Recorder of the county in which the well is located.

Please answer all questions. If not applicable, so state, otherwise the form will be returned.

Original to the County Clerk and Recorder; duplicate to the State Engineer; Triplicate to the Montana Bureau of Mines and Geology, and Quadruplicate for the Appropriator.

DOC. NO.

127192

WATER WELL LOG FILE NO. 433

DELBERT PAWLOWSKI

TO

THE PUBLIC

STATE OF MONTANA)
)SS
COUNTY OF McCONE)

OFFICE OF COUNTY CLERK & RECORDER

Filed this 30th day of Dec., 1963 A.D.

at 1:35 o'clock p.m.

L. Henry & Sons
.....
COUNTY CLERK

FEES \$2.00

GW 2

File No. 598

DUPLICATE

RECEIVED
APR 9 1964

T. 20 N. R. 48 E

County McConeSTATE ENGINEER ADMINISTRATOR OF GROUNDWATER CODE
OFFICE OF STATE ENGINEERNotice of Completion of Groundwater
Appropriation by Means of Well

(Under Chapter 237, Montana Session Laws, 1961)

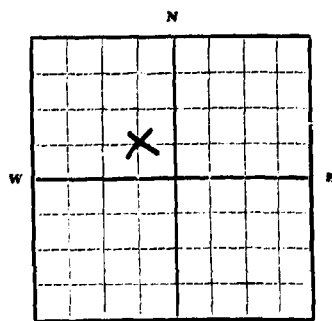
Top of Ground
(Elev. above sea level 2500)

0
25 Drift
35 Yellow
45 Gray
56 Brown
83 Gray
84 Rock
95 Water Sand

Owner Richard Goolsby Address Circle, MontanaDriller Boono Wilson & Sons Address Wolf Point, MontanaDate of Notice of Appropriation of Groundwater April 4, 1964Date well started April 3, 1964 Date Completed April 4, 1964Type of well Drilled Equipment Used Cable Tool
(dug, driven, bored or (Churn, drill, rotary or
drilled) other)Water Use: Domestic Municipal Stock Irrigation
Industrial Drainage Other

Indicate on the diagram the character and thickness of the different strata met with in drilling, such as soil, clay, shale, gravel, rock or sand, etc. Show depth at which water is encountered, thickness and character of water-bearing strata and height to which the water rises in the well.

Size of Drilled Hole	Size and Weight of Casing	From (Feet)	To (Feet)	PERFORATIONS		
				Kind Size	From (Feet)	To (Feet)
5-inch	5" ID 1 1/2"	0	83			

SE 20 Sec. 20 T. 20 R. 48

Indicate location of well and place of use, if possible. Each small square represents 10 acres.

Show exact depth of bottom.

Static Water Level for non-flowing Well 55 feet.

Shut-in Pressure for Flowing Well

Pumping Water Level 25 feet at 5 gal. per minute.

Discharge in gal. per min. of flowing well

How Tested Driller Length of Test 2 hours

Remarks: (Gravel packing, cementing, packers, type of shutoff, location of place of use of groundwater if not at well, and any other similar pertinent information, including number of acres irrigated, if used for irrigation)

Driller's License Number 63Driller's Signature [Signature]

This form to be prepared by driller, and three copies to be filed by the owner with the County Clerk and Recorder in the county in which the well is located.

Please answer all questions. If not applicable, so state, otherwise the form will be returned.

Original to the County Clerk and Recorder; duplicate to the State Engineer; Triplicate to the School of Mines and Quadruplicate for the Appropriator.

35562

127756

Water Well Log # 998

County of Madison

Office of Clerk and Recorder

Filed this 7th day of

April A. D. 1964

at 12:30 o'clock P. M.

Dennis E. Taylor
Clerk and Recorder

By _____ Deputy

Fee \$2.00

GW

Approved Stock Form—State Publishing Co., Helena, Montana—38496

File No. 561

T. 4820 R. 2048

DUPLICATE

County McCone

STATE OF MONTANA
ADMINISTRATOR OF GROUNDWATER CODE
OFFICE OF STATE ENGINEER

RECEIVED
JAN 16 1964

Declaration of Vested Groundwater Rights

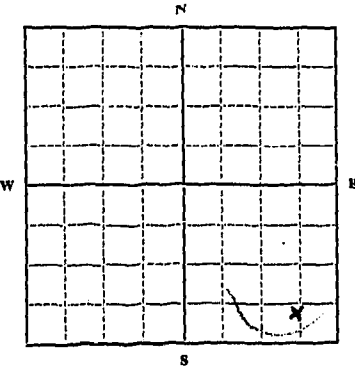
(Under Chapter 237, Montana Session Laws, 1961)

STATE ENGINEER

561

1. Dale G. Pawlowski, of Box 217 Circle
(Name of Appropriator) (Address) (Town)

County of McCone State of Montana
have appropriated groundwater according to the Montana laws in effect prior to January 1, 1962, as follows:



SE 1/4 SE Sec. 21 T. 20 R. 48

Indicate point of appropriation and place of use, if possible. Each small square represents 10 acres.

2. The beneficial use on which the claim is based Domestic

3. Date or approximate date of earliest beneficial use; and how continuous the use has been 1947 Daily

4. The amount of groundwater claimed (in miner's inches or gallons per minute) 5 gpm per minute

5. If used for irrigation, give the acreage and description of the lands to which water has been applied and name of the owner thereof None

6. The means of withdrawing such water from the ground and the location of each well or other means of withdrawal Well Pump

7. The date of commencement and completion of the construction of the well, wells, or other works for withdrawal of groundwater 1947

8. The depth of water table Approx 100'

9. So far as it may be available, the type, size and depth of each well or the general specifications of any other works for the withdrawal of groundwater Casing 5 inch 126' deep

10. The estimated amount of groundwater withdrawn each year 50,000 gal.

11. The log of formations encountered in the drilling of each well if available Not available

12. Such other information of a similar nature as may be useful in carrying out the policy of this act, including reference to book and page of any county record Not available

Signature of Owner Dale G. Pawlowski

Date 27 Dec 63

Three copies to be filed by the owner with the County Clerk and Recorder of the county in which the well is located.

Please answer all questions. If not applicable, so state, otherwise the form will be returned.

Original to the County Clerk and Recorder; duplicate to the State Engineer; Triplicate to the Montana Bureau of Mines and Geology, and Quadruplicate for the Appropriator.

36332

DOC. NO. 127117

WATER WELL LOG FILE NO. 361

DALE G. PAWLOWSKI

TO

THE PUBLIC

STATE OF MONTANA)
)SS.
COUNTY OF McCONE)

OFFICE OF COUNTY CLERK & RECORDER

Filed this 30th day of Dec., 1963 A.D.

at 9:25 o'clock a.m.

Dwight D. Dugal
.....
COUNTY CLERK

FEE \$ 2.00

RECORDED
INDEXED
DEC 31 1963
MONTANA
CIVIL ENGINEER

GW 2

File No. 603

T. 20 R. 48 21

DUPLICATE

County Deer Lodge
RECEIVED
STATE OF MONTANA
ADMINISTRATOR OF GROUNDWATER CODE
OFFICE OF STATE ENGINEER
JUN 11 1964



Top of Ground
(Elev. above sea level... 2500)
Drift
Water Sand

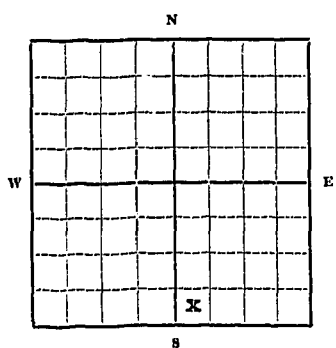
Notice of Completion of Groundwater Appropriation by Means of Well

(Under Chapter 237, Montana Session Laws, 1961)

Owner Dale Pawlowski Address Circle 1, Montana
Driller Boono Wilton & Sons Address 20, Montana
Date of Notice of Appropriation of Groundwater April 13, 1964
Date well started April 12, 1964 Date Completed April 13, 1964
Type of well Drilled Equipment Used Cable Tool
(dug, driven, bored or drilled) (Churn, drill, rotary or other)
Water Use: Domestic Municipal Stock Irrigation
Industrial Drainage Other

Indicate on the diagram the character and thickness of the different strata met with in drilling, such as soil, clay, shale, gravel, rock or sand, etc. Show depth at which water is encountered, thickness and character of water-bearing strata and height to which the water rises in the well.

Size of Drilled Hole	Size and Weight of Casing	From (Feet)	To (Feet)	PERFORATIONS		
				Kind Size	From (Feet)	To (Feet)
5-inch	5" ID	0	4.2			



S.W. 1/4 Sec. 21 T. 20 R. 48
Indicate location of well and place of use, if possible. Each small square represents 10 acres.

Show exact depth of bottom.

Static Water Level for non-flowing Well... 15 feet.
Shut-in Pressure for Flowing Well
Pumping Water Level... 30 feet at 10 gal. per minute.
Discharge in gal. per min. of flowing well
How Tested... Bailer Length of Test... 2 hours
Remarks: (Gravel packing, cementing, packers, type of shutoff, location of place of use of groundwater if not at well, and any other similar pertinent information, including number of acres irrigated, if used for irrigation)

Gravel Pack

83
Driller's License Number
[Signature]
Driller's Signature

This form to be prepared by driller, and three copies to be filed by the owner with the County Clerk and Recorder in the county in which the well is located.
Please answer all questions. If not applicable, so state, otherwise the form will be returned.
Original to the County Clerk and Recorder; duplicate to the State Engineer; Triplicate to the School of Mines and Quadruplicate for the Appropriator.

38169

128005

WATER WELL LOG # 603

State of Montana }
County of McCone } ss.

Office of Clerk and Recorder.

Filed this 8th day of

June A. D. 1964

at 3:45 o'clock P. M.

Harvey E. Sigal
Clerk and Recorder

By _____ Deputy

Fee \$2.00

GW

File No. 569

DUPLICATE

SECTION NO

RECEIVED
MAY 19 1964

Approved Stock Form State Publishing Co., Helena, Montana—3845
T. 20 R. 48
County MS Cone

STATE OF MONTANA
ADMINISTRATOR OF STATE ENGINEER
OFFICE OF STATE ENGINEER

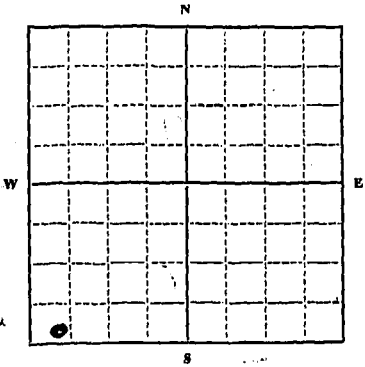
RECEIVED
JAN 16 1964

Declaration of Vested Groundwater Rights

(Under Chapter 237, Montana Session Laws, 1961)

STATE ENGINEER

1. Otto Pawlawski of Circle
(Name of Appropriator) (Address) (Town)
County of MS Cone State of Montana
have appropriated groundwater according to the Montana laws in effect prior to January 1, 1962, as follows:



S.W. 1/4 Sec 22 T. 20 R. 48

Indicate point of appropriation and place of use, if possible. Each small square represents 10 acres.

- The beneficial use on which the claim is based. Household & Stock
- Date or approximate date of earliest beneficial use; and how continuous the use has been. 1940
- The amount of groundwater claimed (in ~~inches~~ or gallons per minute). 4 gal per min
- If used for irrigation, give the acreage and description of the lands to which water has been applied and name of the owner thereof. Not used for irrigation
- The means of withdrawing such water from the ground and the location of each well or other means of withdrawal. Wind Mill & Engine
- The date of commencement and completion of the construction of the well, wells, or other works for withdrawal of groundwater. 1940
- The depth of water table. 270'
- So far as it may be available, the type, size and depth of each well or the general specifications of any other works for the withdrawal of groundwater. Steel casing
- The estimated amount of groundwater withdrawn each year. 100,000 gal
- The log of formations encountered in the drilling of each well if available. Not available
- Such other information of a similar nature as may be useful in carrying out the policy of this act, including reference to book and page of any county record. No record.

Signature of Owner Otto Pawlawski
Date Jan 6-64

Three copies to be filed by the owner with the County Clerk and Recorder of the county in which the well is located.

Please answer all questions. If not applicable, so state, otherwise the form will be returned.

Original to the County Clerk and Recorder; duplicate to the State Engineer; Triplicate to the Montana Bureau of Mines and Geology, and Quadruplicate for the Appropriator.

36541

127347

DOC. NO.

WATER WELL LOG FILE NO. 569

OTTO PAWLOWSKI

TO


THE PUBLIC

STATE OF MONTANA)
)SS
COUNTY OF McCONE)

OFFICE OF COUNTY CLERK & RECORDER

Filed this 6th day of Jan., 1964 A.D.

at 12:35 o'clock, P. M.


COUNTY CLERK

FEE: \$2.00

File No.

T. 20 R. 48 34

TRIPPLICATE

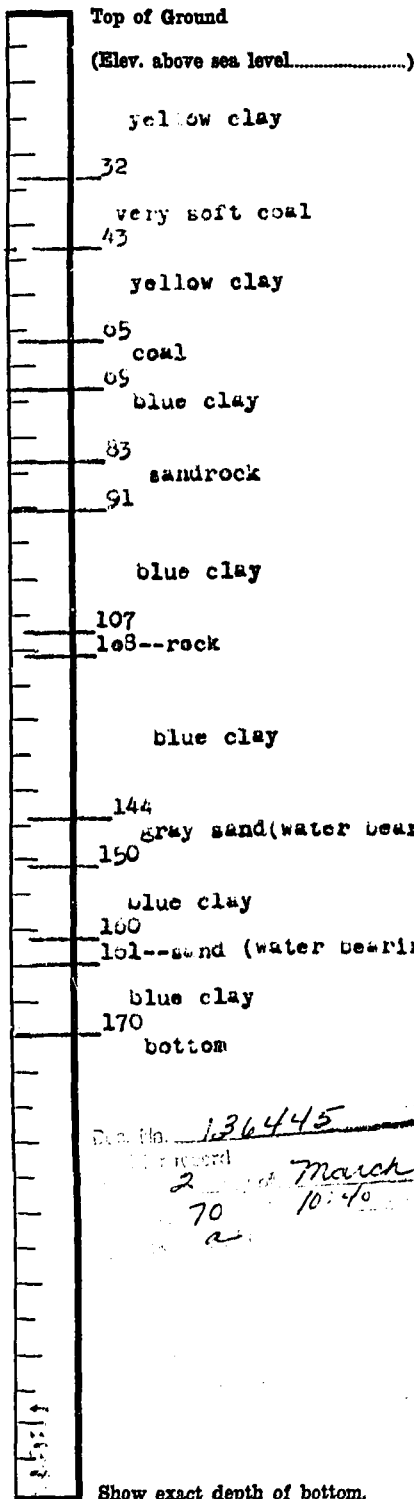
County McCone

LOG

STATE OF MONTANA
ADMINISTRATOR OF GROUNDWATER CODE
STATE WATER CONSERVATION BOARD

Notice of Completion of Groundwater
Appropriation by Means of Well
DEVELOPED AFTER JANUARY 1, 1962

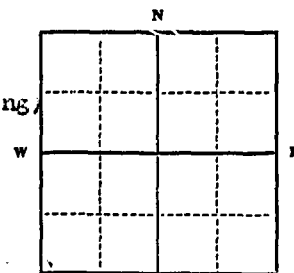
(Under Chapter 237 Montana Session Laws, 1961, as amended)



Owner: G. B. Wagner Address: Circle, Montana
 Driller: Daniel B. Wagner Address: Lindsay, Montana
 Date of Notice of appropriation of groundwater: 8/22/68
 Date well started: 8/7/68 Date completed: 8/10/68
 Type of well: drilled Equipment used: churn drill
 (Dug, driven, bored or drilled) (Churn drill, rotary or other)
 Water use: Domestic Municipal Stock Irrigation
 Industrial Drainage Other

Indicate on the diagram the character and thickness of the different strata met with in drilling, such as soil, clay, shale, gravel, rock or sand, etc. Show depth at which water is encountered, thickness and character of water-bearing strata and height to which the water rises in the well.

Size of Drilled Hole	Size and Weight of Casing	From (Feet)	To (Feet)	PERFORATIONS		
				Kind Size	From (Feet)	To (Feet)
5 1/2"	4" 10	0	170	1/8" slots	150	170



Static Water Level for non-flowing well 30 feet.
 Shut-in Pressure for Flowing Well not app.
 Pumping Water Level 163 feet
 at 4 gal. per minute.
 Discharge in gal. per min. of flowing well not applicable
 How Tested: bailed
 Length of Test: 2 hrs
 Remarks: (Gravel packing, cementing, packers, type of shutoff) none

Dist. No. 136445
 Date March 27 1970

Indicate location of well and place of use, if possible. Each small square represents 40 acres.
 T. 20 R. 48 S. 34

(Continue on reverse side)
 USE—If used for irrigation, industrial, drainage or other. Explain, state number of acres and location or other data (i.e.: Lot, Block and Addition). not applicable

Show exact depth of bottom.

This form to be prepared by driller, and three copies to be filed by the owner with the County Clerk and Recorder in the county in which the well is located, tissue copy to be retained by driller.

Please answer all questions. If not applicable, so state, otherwise the form will be returned.

13
 Driller's License Number
 Driller's Signature: [Signature]
 46228

File No. _____

T. 20 R. 48 34

TRIPPLICATE

County MCCONE

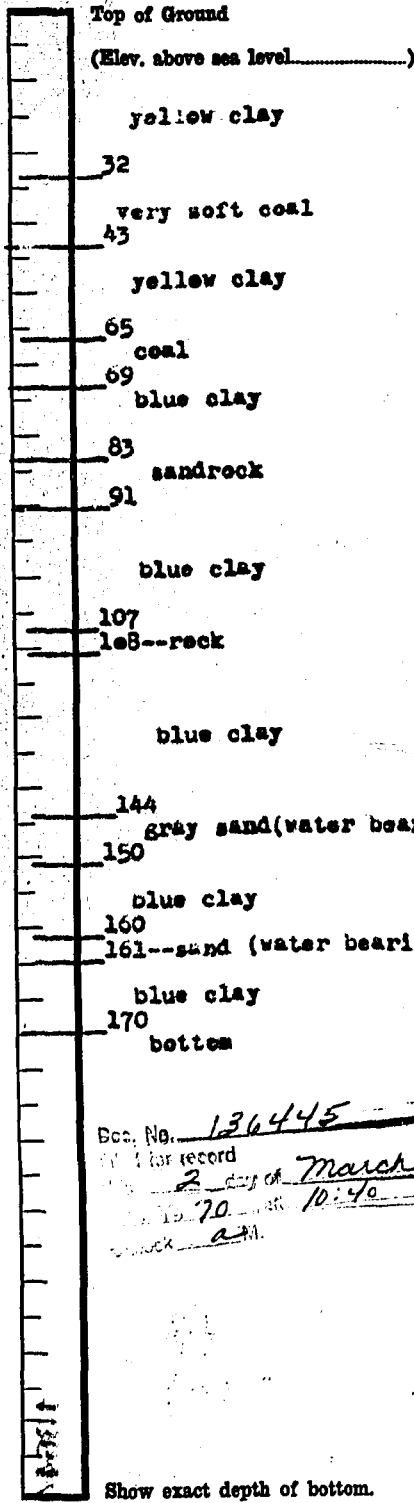
LOG

STATE OF MONTANA
ADMINISTRATOR OF GROUNDWATER CODE
STATE WATER CONSERVATION BOARD

Notice of Completion of Groundwater
Appropriation by Means of Well

DEVELOPED AFTER JANUARY 1, 1962

(Under Chapter 237 Montana Session Laws, 1961, as amended)



Owner G. G. Wagner Address Circle, Montana

Driller Daniel G. Maggerty Address Lindsay, Montana

Date of Notice of appropriation of groundwater 8/22/68


Date well started 8/7/68 Date completed 8/10/68

Type of well drilled Equipment used churn drill
(Dug, driven, bored or drilled) (Churn drill, rotary or other)

Water use: Domestic Municipal Stock Irrigation
Industrial Drainage Other

Indicate on the diagram the character and thickness of the different strata met with in drilling, such as soil, clay, shale, gravel, rock or sand, etc. Show depth at which water is encountered, thickness and character of water-bearing strata and height to which the water rises in the well.

Size of Drilled Hole	Size and Weight of Casing	From (Feet)	To (Feet)	PERFORATIONS		
				Kind Size	From (Feet)	To (Feet)
3 1/2"	4" ID 10#	0	170	1/8" slots	150	170



Static Water Level for non-flowing well 30 feet.

Shut-in Pressure for Flowing Well not app.

Pumping Water Level 163 feet at 4 gal. per minute.

Discharge in gal. per min. of flowing well not applicable

How Tested bailed

Length of Test 2 hrs

Remarks: (Gravel packing, cementing, packers, type of shutoff) none

Doc. No. 136445
for record
2 days of March 1970 at 10:40 a.m.

Indicate location of well and place of use, if possible. Each small square represents 40 acres.

(Continue on reverse side)

USE—If used for irrigation, industrial, drainage or other. Explain, state number of acres and location or other data (i.e.: Lot, Block and Addition). not applicable

Show exact depth of bottom.

This form to be prepared by driller, and three copies to be filed by the owner with the County Clerk and Recorder in the county in which the well is located, tissue copy to be retained by driller.

Please answer all questions. If not applicable, so state, otherwise the form will be returned.

13
Driller's License Number
Daniel G. Maggerty
Driller's Signature.
46228

136445

Water Well Log #686

State of Montana
County of McCone

Office of Clerk and Recorder.

Filed this 2nd day of

March A. D., 1970

at 10:40 o'clock A. M.

Gloria Brennan

Clerk and Recorder

By *Mary R. Fischer*
Deputy

Fee \$2.00

MONTANA WATER RESOURCES BOARD
RECEIVED
MAR 4 1970

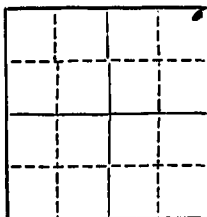
35

T. 20 R. 48

County. McCone

MONTANA BUREAU OF MINES AND GEOLOGY
Butte, Montana

WATER WELL LOG



Owner Northern Pacific Railway Co. Address Circle, Montana

T. G. Haasar, Lessee of Land - Grazing Lease

Driller Boone Weather Address Circle, Montana

Date Started June 1951 Date Completed in one day, June 1951

Location: Sec. 35 T. 20 R. 48 1/4 sec. NE 1/4 - sec. 35

Type of well Drilled Equipment used Churn drill
(Dug, driven, bored, or drilled) (Churn drill, rotary, other)

Water use: Domestic Municipal Stock Irrigation
Industrial Drainage Other:

Casing: 0 ft. to 47 ft. Type Galv. Size 6 inch

Casing: - ft. to - ft. Type - Size -

Casing: - ft. to - ft. Type - Size -

Perforated or Screened: Ft. 40 to ft. 47 Ft. to ft.

Type of screen or perforations Round

Static Water level, for non-flowing well: 30 feet.

Shut-in pressure, for flowing well: - lb./sq. in. on: - (date)

Pumping water level 37 feet at 4 gal. per min.

How tested: ~~Water level~~ Daily use of pump

Length of test: Period of time

Remarks: (Gravel packing, cementing, packers, type of shut-off, depth of shut-off)
Gravel packed

(over)

Log of Well

Depth, feet		Description of Material Drilled
From	To	
0	40	Hard Blue Clay
40	43	Fine gravel
43	46	Clay
46	47	Water bearing gravel

DOC. NO. 123351

WATER WELL LOG FILE NO. 99

State of Montana
County of McCone } ss.

Office of Clerk and Recorder.

Filed this 28th day of
December A. D. 19 61

at 2:35 o'clock P. M.

[Signature]
Clerk and Recorder

By _____
Deputy

FORUM

File No. 607

T. N. R. 43 E. S. 36

DUPLICATE

County Golden

STATE OF MONTANA
ADMINISTRATOR OF GROUNDWATER CODE
OFFICE OF STATE ENGINEER

RECEIVED
AUG 21 1964

Notice of Completion of Groundwater
Appropriation by Means of Well

(Under Chapter 237, Montana Session Laws, 1961)

Owner Paul James Address Circle, Montana

Driller Daniel S. Haggerty Address Hardy, Montana

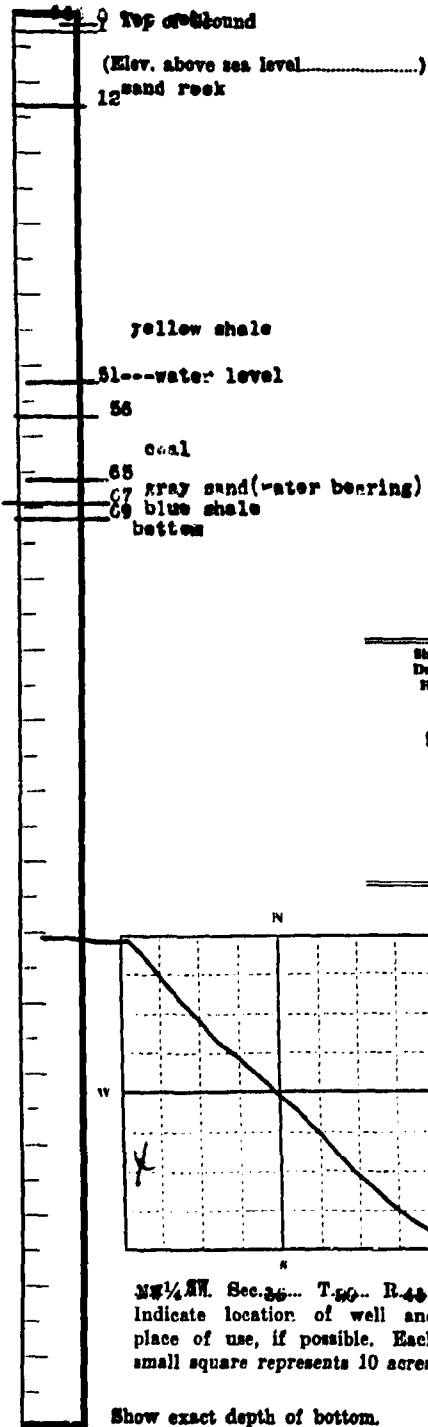
Date of Notice of Appropriation of Groundwater.....

Date well started 7/21/64 Date Completed 7/23/64

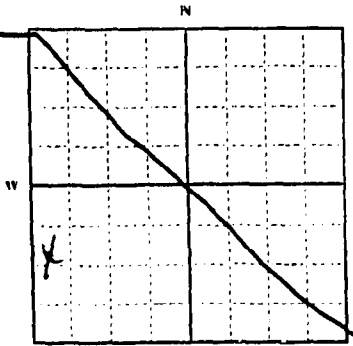
Type of well drilled Equipment Used cable tool drill
(dug, driven, bored or (Churn, drill, rotary or
drilled) other)

Water Use: Domestic Municipal Other Irrigation
Industrial Drainage Stock

Indicate on the diagram the character and thickness of the different strata met with in drilling, such as soil, clay, shale, gravel, rock or sand, etc. Show depth at which water is encountered, thickness and character of water-bearing strata and height to which water rises in the well.



Size of Drilled Hole	Size and Weight of Casing	From (Feet)	To (Feet)	PERFORATIONS		
				Kind Size	From (Feet)	To (Feet)
5 1/2"	5" 17"	0	70	1/8"	58	69
				slots		



1/4 NW Sec. 36 T. 50 R. 43
Indicate location of well and place of use, if possible. Each small square represents 10 acres.

Show exact depth of bottom.

Static Water Level for non-flowing Well..... 18 feet.

Shut-in Pressure for Flowing Well..... not applicable

Pumping Water Level..... 05 feet at 10 gal. per minute.

Discharge in gal. per min. of flowing well..... not applicable

How Tested beiled and pumped Length of Test..... 2 hrs.

Remarks: (Gravel packing, cementing, packers, type of shutoff, location of place of use of groundwater if not at well, and any other similar pertinent information, including number of acres irrigated, if used for irrigation).....
none

Driller's License Number 15

Daniel S. Haggerty
Driller's Signature

This form to be prepared by driller, and three copies to be filed by the owner with the County Clerk and Recorder in the county in which the well is located.

Please answer all questions. If not applicable, so state, otherwise the form will be returned.

Original to the County Clerk and Recorder; duplicate to the State Engineer; Triplicate to the Montana Bureau of Mines and Geology and Quadruplicate for the Appropriator.

38392

128202

Water Well Log #607

State of Montana } ss.
County of McCone }

Office of Clerk and Recorder.

Filed this 17th day of
August A. D. 1964

at 4:00 o'clock P. M.

Dwight E. Taylor
Clerk and Recorder

By _____ Deputy

Fee \$2.00

File No. 509

T. 20 N 49 E
 County McCone

DUPLICATE

STATE OF MONTANA
 ADMINISTRATOR OF GROUNDWATER CODE
 OFFICE OF STATE ENGINEER

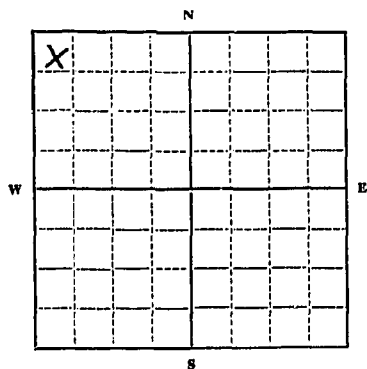
RECEIVED
 JAN 16 1964

Declaration of Vested Groundwater Rights

(Under Chapter 237, Montana Session Laws, 1961)

STATE ENGINEER

1. Jensen Bros of Circle, Inc. of Circle
 (Name of Appropriator) (Address) (Town)
 County of Dawson State of Montana
 have appropriated groundwater according to the Montana laws in effect prior to January 1, 1962, as follows:



NW 1/4 NW 1/4 Sec. 3 T. 20 N. R. 49

Indicate point of appropriation and place of use, if possible. Each small square represents 10 acres.

2. The beneficial use on which the claim is based. Stock water
3. Date or approximate date of earliest beneficial use; and how continuous the use has been. July, 1960
Has been used for summering cattle since
4. The amount of groundwater claimed (in miner's inches or gallons per minute). Five gallons per minute
5. If used for irrigation, give the acreage and description of the lands to which water has been applied and name of the owner thereof. Not applicable
6. The means of withdrawing such water from the ground and the location of each well or other means of withdrawal. Pump

7. The date of commencement and completion of the construction of the well, wells, or other works for withdrawal of groundwater. July, 1960
8. The depth of water table. One hundred and seventy feet
9. So far as it may be available, the type, size and depth of each well or the general specifications of any other works for the withdrawal of groundwater. Drilled, six inch casing, two hundred and twenty feet deep.
10. The estimated amount of groundwater withdrawn each year. 100,000 gallons
11. The log of formations encountered in the drilling of each well if available. Water bearing sand the last twenty feet.
12. Such other information of a similar nature as may be useful in carrying out the policy of this act, including reference to book and page of any county record. None

Signature of Owner Harry N. Jensen
 Date 12-30-63 Sec 4 Pres

Three copies to be filed by the owner with the County Clerk and Recorder of the county in which the well is located.

Please answer all questions. If not applicable, so state, otherwise the form will be returned.

Original to the County Clerk and Recorder; duplicate to the State Engineer; Triplicate to the Montana Bureau of Mines and Geology, and Quadruplicate for the Appropriator.

36480

DOC. NO. 127268

WATER WELL LOG FILE NO. 509

JENSEN BROS. OF CIRCLE, INC.
HARRY T. JENSEN, SEC-TREAS.

TO


THE PUBLIC

STATE OF MONTANA)
)SS
COUNTY OF McCONE)

OFFICE OF COUNTY CLERK & RECORDER

Filed this 31st day of Dec., 1963 A.D.

at 8:52 o'clock, a.m.


.....
COUNTY CLERK

FER: \$2.00

File No. 257

T. 20 N R. 49 E

DUPLICATE

County MC CONE

STATE OF MONTANA
ADMINISTRATOR OF GROUNDWATER CODE
OFFICE OF STATE ENGINEER

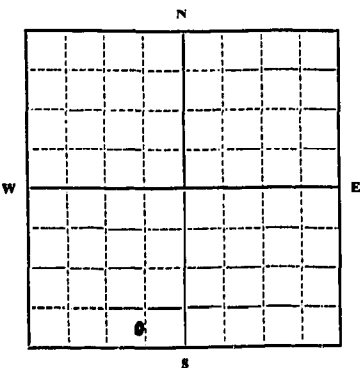
RECEIVED
DEC 19 1963

Declaration of Vested Groundwater Rights

(Under Chapter 237, Montana Session Laws, 1961)

STATE ENGINEER

1. EDWARD A. STRAND of Box 228 Circle
(Name of Appropriator) (Address) (Town)
County of McCone State of Montana
have appropriated groundwater according to the Montana laws in effect prior to January 1, 1962, as follows:



S.W. 1/4 of Sec. 4 T. 20. R. 49

Indicate point of appropriation and place of use, if possible. Each small square represents 10 acres.

2. The beneficial use on which the claim is based. HOUSEHOLD STOCK WATER and FERTILIZATION

3. Date or approximate date of earliest beneficial use; and how continuous the use has been. J. C. 17-1-1945, daily

4. The amount of groundwater claimed (in miner's inches or gallons per minute) 10 gal. Per 2 min or more

5. If used for irrigation, give the acreage and description of the lands to which water has been applied and name of the owner thereof Garden and food for fruit trees

6. The means of withdrawing such water from the ground and the location of each well or other means of withdrawal. Electric land pump for irrigation

7. The date of commencement and completion of the construction of the well, wells, or other works for withdrawal of groundwater Dec 15, 1945 To Dec 17, 1945

8. The depth of water table 21 feet

9. So far as it may be available, the type, size and depth of each well or the general specifications of any other works for the withdrawal of groundwater Hand auger, 14 in. Dia, 41 feet

10. The estimated amount of groundwater withdrawn each year 437,000 gal

11. The log of formations encountered in the drilling of each well if available. 31 ft, Yellow Clay, Blue Clay 4 ft, Quick Sand 6 ft

12. Such other information of a similar nature as may be useful in carrying out the policy of this act, including reference to book and page of any county record. nothing to add

Signature of Owner Edward A. Strand

Date 12-11-1963

Three copies to be filed by the owner with the County Clerk and Recorder of the county in which the well is located.

Please answer all questions. If not applicable, so state, otherwise the form will be returned.

Original to the County Clerk and Recorder; duplicate to the State Engineer; Triplicate to the Montana Bureau of Mines and Geology, and Quadruplicate for the Appropriator.

DOC. NO. **126948**

WATER WELL LOG FILE NO. 267

EDW. A. STRAND

TO

THE PUBLIC

State of Montana }
County of McCone } ss.

Office of Clerk and Recorder.

Filed this 11th Day of

Dec. A. D., 1963

at 4:05 o'clock p M.

Edward Strand
Clerk and Recorder

By _____ Deputy

Fee \$2.00

File No. 493

T. 20 R. 49

DUPLICATE

County. MISSOULIE

STATE OF MONTANA
ADMINISTRATOR OF GROUNDWATER CODE
OFFICE OF STATE ENGINEER

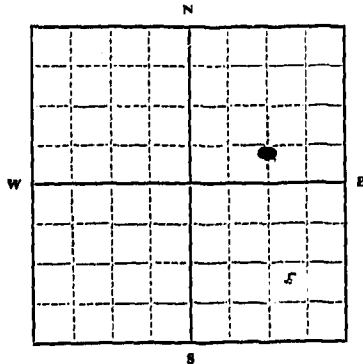
RECEIVED
JAN 16 1964

Declaration of Vested Groundwater Rights

(Under Chapter 237, Montana Session Laws, 1961)

STATE ENGINEER

1. MARGUERITES MART of _____ (Name of Appropriator) _____ (Address) _____ (Town)
County of MISSOULIE State of MONTANA CIRCLE
have appropriated groundwater according to the Montana laws in effect prior to January 1, 1962, as follows:



SE 1/4 NE Sec. 6 T. 20 R. 49

Indicate point of appropriation and place of use, if possible. Each small square represents 10 acres.

- 2. The beneficial use on which the claim is based... Stock
Household use
- 3. Date or approximate date of earliest beneficial use; and how continuous the use has been... March 20-1941
every day to 1963-12-31-63
- 4. The amount of groundwater claimed (in miner's inches or gallons per minute)... 6 gallon Per minute
- 5. If used for irrigation, give the acreage and description of the lands to which water has been applied and name of the owner thereof
none
- 6. The means of withdrawing such water from the ground and the location of each well or other means of withdrawal...
lift Pump Wellhead
- 7. The date of commencement and completion of the construction of the well, wells, or other works for withdrawal of groundwater... March 20 1941
- 8. The depth of water table... 50 ft
- 9. So far as it may be available, the type, size and depth of each well or the general specifications of any other works for the withdrawal of groundwater... size 16" depth 68 ft
- 10. The estimated amount of groundwater withdrawn each year... 10,000 gallon
- 11. The log of formations encountered in the drilling of each well if available... unknown
- 12. Such other information of a similar nature as may be useful in carrying out the policy of this act, including reference to book and page of any county record... none

Signature of Owner. Marguerite Smart
Date. 12-31-63

Three copies to be filed by the owner with the County Clerk and Recorder of the county in which the well is located.

Please answer all questions. If not applicable, so state, otherwise the form will be returned.

Original to the County Clerk and Recorder; duplicate to the State Engineer; Triplicate to the Montana Bureau of Mines and Geology, and Quadruplicate for the Appropriator.

DOC. NO. 127252

WATER WELL LOG FILE NO. 493

MARGUERITE SHART

TO


THE PUBLIC

STATE OF MONTANA)
)SS
COUNTY OF McCONE)

OFFICE OF COUNTY CLERK & RECORDER

Filed this 31st day of Dec., 1963 A.D.

at 8:36 o'clock, a.m.


.....
COUNTY CLERK

FEES: \$2.00

File No. 424T. 20 R. 49E

DUPLICATE

County McCone

STATE OF MONTANA
ADMINISTRATOR OF GROUNDWATER CODE
OFFICE OF STATE ENGINEER

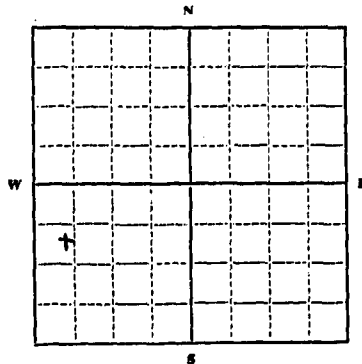
RECEIVED
JAN 16 1954

Declaration of Vested Groundwater Rights

(Under Chapter 237, Montana Session Laws, 1961)

STATE ENGINEER

1. Gardner W. Loberg, of Circle
(Name of Appropriator) (Address) (Town)
County of McCone State of Montana
have appropriated groundwater according to the Montana laws in effect prior to January 1, 1962, as follows:



S.W. 1/4 of Sec. 7 T. 20 N. 49

Indicate point of appropriation
and place of use, if possible.
Each small square represents 10
acres.

2. The beneficial use on which the claim is based... Domestic
and Stock and
irrigating
3. Date or approximate date of earliest beneficial use; and how continuous the use has been... 1955
Used daily
4. The amount of groundwater claimed (in miner's inches or gallons per minute)... All
5. If used for irrigation, give the acreage and description of the lands to which water has been applied and name of the owner thereof... Lawn and garden and
Fruit Trees.
6. The means of withdrawing such water from the ground and the location of each well or other means of withdrawal... 1 HP submersible pump
See plot for location
7. The date of commencement and completion of the construction of the well, wells, or other works for withdrawal of groundwater... 1955
8. The depth of water table... 245 - 295 Feet
9. So far as it may be available, the type, size and depth of each well or the general specifications of any other works for the withdrawal of groundwater... Four-inch casing.
295 Feet deep.
10. The estimated amount of groundwater withdrawn each year... 1,500,000 gal.
11. The log of formations encountered in the drilling of each well if available... Water is taken from Fox Hills Sands.
12. Such other information of a similar nature as may be useful in carrying out the policy of this act, including reference to book and page of any county record.

Signature of Owner

Gardner W. Loberg
Date 12/30/63

Three copies to be filed by the owner with the County Clerk and Recorder of the county in which the well is located.

Please answer all questions. If not applicable, so state, otherwise the form will be returned.

Original to the County Clerk and Recorder; duplicate to the State Engineer; Triplicate to the Montana Bureau of Mines and Geology, and Quadruplicate for the Appropriator.

36395

DOC. NO. 127183

WATER WELL LOG FILE NO. 424

GARDNER W. LOBERG

TO

THE PUBLIC

STATE OF MONTANA)
)SS
COUNTY OF McCONE)

OFFICE OF COUNTY CLERK & RECORDER

Filed this 30th day of Dec., 1963 A.D.

at 1:26 o'clock p.m.

Gardner W. Loberg
.....
COUNTY CLERK

FEES: \$2.00

GW

Approved Stock Form—State Publishing Co., Helena, Montana—38496

File No. 508

T 20N R 49E

T. 4N R. 3E

DUPLICATE

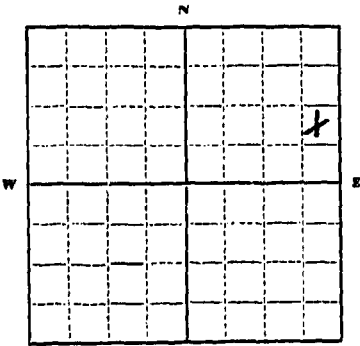
County McCone

STATE OF MONTANA
ADMINISTRATOR OF GROUNDWATER CODE
OFFICE OF STATE ENGINEER

RECEIVED
JAN 16 1964

Declaration of Vested Groundwater Rights
(Under Chapter 237, Montana Session Laws, 1961) STATE ENGINEER

I, Jensen Bros. of Circle, Inc. of Circle
(Name of Appropriator) (Address) (Town)
County of Dawson State of Montana
have appropriated groundwater according to the Montana laws in effect prior to January 1, 1962, as follows:



SE $\frac{1}{4}$ NE $\frac{1}{4}$ Sec. 17 T. 20N R. 49E
Indicate point of appropriation and place of use, if possible. Each small square represents 10 acres.

2. The beneficial use on which the claim is based Stock water
3. Date or approximate date of earliest beneficial use; and how continuous the use has been July, 1960
Used for summering cattle since.
4. The amount of groundwater claimed (in miner's inches or gallons per minute) Five gallons per minute
5. If used for irrigation, give the acreage and description of the lands to which water has been applied and name of the owner thereof Not applicable
6. The means of withdrawing such water from the ground and the location of each well or other means of withdrawal Pump

7. The date of commencement and completion of the construction of the well, wells, or other works for withdrawal of groundwater July, 1960

8. The depth of water table Fifteen feet

9. So far as it may be available, the type, size and depth of each well or the general specifications of any other works for the withdrawal of groundwater Drilled, six inch casing, sixty feet deep

10. The estimated amount of groundwater withdrawn each year 100,000 gallons

11. The log of formations encountered in the drilling of each well if available Unknown

12. Such other information of a similar nature as may be useful in carrying out the policy of this act, including reference to book and page of any county record None

Signature of Owner Larry Jensen

Date 12-30-63

Three copies to be filed by the owner with the County Clerk and Recorder of the county in which the well is located.

Please answer all questions. If not applicable, so state, otherwise the form will be returned.

Original to the County Clerk and Recorder; duplicate to the State Engineer; Triplicate to the Montana Bureau of Mines and Geology, and Quadruplicate for the Appropriator.

36479

DOC. NO. 127267

WATER WELL LOG FILE NO. 508

JENSEN BROS. OF CIRCLE, INC.
HARRY T. JENSEN, SEC.-TREAS.

TO

THE PUBLIC

STATE OF MONTANA)
)SS
COUNTY OF MCGONEE)

OFFICE OF COUNTY CLERK & RECORDER

Filed this 31st day of Dec., 1963 A.D.

at 8:51 o'clock, a.m.


.....
COUNTY CLERK

FEE: \$2.00