

T. 23 R. 47
County *McCone*

MONTANA BUREAU OF MINES AND GEOLOGY
Butte, Montana

RECEIVED
JAN 4 1962

WATER WELL LOG

STATE ENGINEER

Owner: *Geo W and Elna Hall* Address: *Circle mt*
 Driller: *Bailey Bros* Address: *Vida mt*
 Date Started: *oct 20 - 1949* Date Completed: *oct 30 - 1949*
 Location: Sec. *27* T. *23* R. *47* 1/4 sec. *NE 4 SE 4*

Type of well: *Bored* Equipment used: *Ratory*
(Dug, driven, bored, or drilled) (Churn drill, rotary, other)

Water use: Domestic Municipal Stock Irrigation
 Industrial Drainage Other: _____

Casing: *fifty* ft. to _____ ft. Type: *tube* Size: *16 in*
 Casing: _____ ft. to _____ ft. Type: _____ Size: _____
 Casing: _____ ft. to _____ ft. Type: _____ Size: _____

Perforated or Screened: Ft. _____ to ft. _____ Ft. _____ to ft. _____

Type of screen or perforations: _____

Static Water level, for non-flowing well: *20* feet.

Shut-in pressure, for flowing well: _____ lb./sq. in. on: _____ (date)

Pumping water level: *20* feet at _____ gal. per min. *8*

How tested: *pumped in 500 Tank*

Length of test: *one hour*

Remarks: (Gravel packing, cementing, packers, type of shut-off, depth of shut-off)
Gravel Packed
Soft sand Stone 40 ft 10 quick sand
Total 50 ft

(over)

123372

Water Well Log #116

State of Montana } ss.
County of McCone }

Office of Clerk and Recorder

Filed this 29th day of

December A. D. 1961

at 11:10 o'clock A. M.

[Signature]
Clerk and Recorder

By _____ Deputy

Fee None

File No. 302

T. 23 R. 47

DUPLICATE

County McCone

STATE OF MONTANA
ADMINISTRATOR OF GROUNDWATER CODE
OFFICE OF STATE ENGINEER

RECEIVED
JAN 16 1964

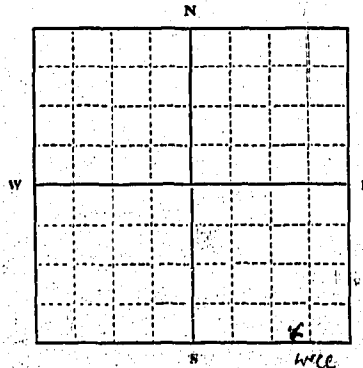
Declaration of Vested Groundwater Rights

(Under Chapter 237, Montana Session Laws, 1961)

STATE ENGINEER

1 Emma O'Leary Nelson & Agnes O'Leary Brown
(Name of Appropriator) (Address) Polson (Town)

County of Lake State of Montana
have appropriated groundwater according to the Montana laws in effect prior to January 1, 1962, as follows:



1/2 SE 1/4
1/4 Sec. 27 T. 23 R. 47

Indicate point of appropriation and place of use, if possible. Each small square represents 10 acres.

2. The beneficial use on which the claim is based... domestic, stock, possible irrigation

3. Date or approximate date of earliest beneficial use; and how continuous the use has been... July, 1927
continuous for entire last 2 years

4. The amount of groundwater claimed (in miner's inches or gallons per minute)... 2 second feet continuous flow

5. If used for irrigation, give the acreage and description of the lands to which water has been applied and name of the owner thereof... hasn't been used for irrigation

6. The means of withdrawing such water from the ground and the location of each well or other means of withdrawal... pump

7. The date of commencement and completion of the construction of the well, wells, or other works for withdrawal of groundwater... July, 1927

8. The depth of water table... unknown

9. So far as it may be available, the type, size and depth of each well or the general specifications of any other works for the withdrawal of groundwater... 12" tile casing - 50' depth

10. The estimated amount of groundwater withdrawn each year... unknown

11. The log of formations encountered in the drilling of each well if available... none available

12. Such other information of a similar nature as may be useful in carrying out the policy of this act, including reference to book and page of any county record... none available

Signature of Owner... Emma O'Leary Nelson

Date... Dec. 23, 1963

Three copies to be filed by the owner with the County Clerk and Recorder of the county in which the well is located.

Please answer all questions. If not applicable, so state, otherwise the form will be returned.

Original to the County Clerk and Recorder; Duplicate to the State Engineer; Triplicate to the Montana Bureau of Mines and Geology, and Quadruplicate for the Appropriator.

36273

WATER WELL LOG FILE NO. 302

DOC. NO. 127050

State of Montana } ss.
County of McCone }

Office of Clerk and Recorder.

Filed this 26th day of
December A. D. 1963

at 11:30 o'clock a M.

Henry E. Taylor
Clerk and Recorder

By _____ Deputy

Fee \$ 2.00

File No. 246

T. 23N R. 47E Sec 30
County McCONE

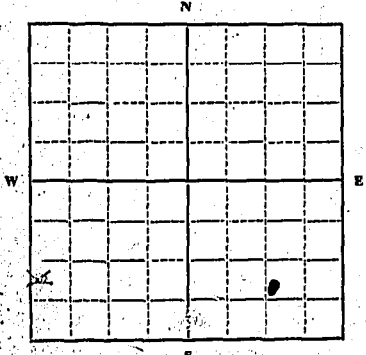
DUPLICATE

STATE OF MONTANA
ADMINISTRATOR OF GROUNDWATER CODE
OFFICE OF STATE ENGINEER

RECEIVED
NOV 18 1963

Declaration of Vested Groundwater Rights
(Under Chapter 237, Montana Session Laws, 1961) STATE ENGINEER

1. T. M. Sebring of Circle
(Name of Appropriator) (Address) (Town)
County of McCONE State of Montana
have appropriated groundwater according to the Montana laws in effect prior to January 1, 1962, as follows:



SE 1/4 Sec 30, T. 23 N. R. 47 E

Indicate point of appropriation and place of use, if possible. Each small square represents 10 acres.

- 2. The beneficial use on which the claim is based. Stock water and home use
- 3. Date or approximate date of earliest beneficial use; and how continuous the use has been. May 1944
Continuous
- 4. The amount of groundwater claimed (in miner's inches or gallons per minute). 2 gals.
- 5. If used for irrigation, give the acreage and description of the lands to which water has been applied and name of the owner thereof. Not used for irrigation
- 6. The means of withdrawing such water from the ground and the location of each well or other means of withdrawal. Pump and windmill
- 7. The date of commencement and completion of the construction of the well, wells, or other works for withdrawal of groundwater. Oct. 1943 - Completed in May 1944
- 8. The depth of water table. 112 ft.
- 9. So far as it may be available, the type, size and depth of each well or the general specifications of any other works for the withdrawal of groundwater. Steel casing, 6 in. 140 ft. deep
- 10. The estimated amount of groundwater withdrawn each year. Unknown
- 11. The log of formations encountered in the drilling of each well if available. Unknown
- 12. Such other information of a similar nature as may be useful in carrying out the policy of this act, including reference to book and page of any county record. None

Signature of Owner T. M. Sebring
Date November 13, 1963

Three copies to be filed by the owner with the County Clerk and Recorder of the county in which the well is located.

Please answer all questions. If not applicable, so state, otherwise the form will be returned.

Original to the County Clerk and Recorder; duplicate to the State Engineer; Triplicate to the Montana Bureau of Mines and Geology, and Quadruplicate for the Appropriator.

DOC. NO. 126776

WATER WELL LOG FILE NO. 246

T. N. SEBRING

TO

THE PUBLIC

State of Montana }
County of McCone } ss.

Office of Clerk and Recorder.

Filed this 14th day of

November A. D. 1952

at 4:00 o'clock P. M.

Henry E. [Signature]
Clerk and Recorder

By _____ Deputy

Fee \$ 2.00

File No. 247

T. 23 N R. 47 E 32

DUPLICATE

County McCONE

STATE OF MONTANA
ADMINISTRATOR OF GROUNDWATER CODE
OFFICE OF STATE ENGINEER

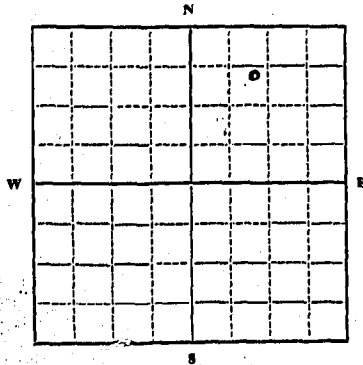
RECEIVED
NOV 18 1963

Declaration of Vested Groundwater Rights

(Under Chapter 237, Montana Session Laws, 1961)

STATE ENGINEER

1. J. N. Sebring, of Circle
(Name of Appropriator) (Address) (Town)
County of McCone State of Montana
have appropriated groundwater according to the Montana laws in effect prior to January 1, 1962, as follows:



NE 1/4 Sec. 32 T. 23 R. 47

Indicate point of appropriation and place of use, if possible. Each small square represents 10 acres.

- 2. The beneficial use on which the claim is based. Stock Water
- 3. Date or approximate date of earliest beneficial use; and how continuous the use has been. June 1942
used every year during summer months
- 4. The amount of groundwater claimed (in miner's inches or gallons per minute). 8 gals
- 5. If used for irrigation, give the acreage and description of the lands to which water has been applied and name of the owner thereof. not used for irrigation
- 6. The means of withdrawing such water from the ground and the location of each well or other means of withdrawal. Pumps and Windmill
- 7. The date of commencement and completion of the construction of the well, wells, or other works for withdrawal of groundwater. June 1942
- 8. The depth of water table. 20 ft.
- 9. So far as it may be available, the type, size and depth of each well or the general specifications of any other works for the withdrawal of groundwater. Board 18 in. 4.0 ft deep
Wood casing
- 10. The estimated amount of groundwater withdrawn each year. Unknown
- 11. The log of formations encountered in the drilling of each well if available. Unknown
- 12. Such other information of a similar nature as may be useful in carrying out the policy of this act, including reference to book and page of any county record. none

Signature of Owner T. N. Sebring
Date November 13, 1963

Three copies to be filed by the owner with the County Clerk and Recorder of the county in which the well is located.

Please answer all questions. If not applicable, so state, otherwise the form will be returned.

Original to the County Clerk and Recorder; duplicate to the State Engineer; Triplicate to the Montana Bureau of Mines and Geology, and Quadruplicate for the Appropriator.

DOC. NO. 126777

WATER WELL LOG FILE NO. 247

T. N. SEBRING

TO

THE PUBLIC

State of Montana } ss.
County of McCone }

Office of Clerk and Recorder.

Filed this 14th day of
November A. D. 1969

at 4:05 o'clock P. M.

Henry E. Sebring
Clerk and Recorder

By _____

Fee \$2.00

GW

Approved Stock Form—State Publishing Co., Helena, Montana—38496

File No. 565

T. 23 N. R. 48 E. 13

DUPLICATE

County McCone

STATE OF MONTANA
ADMINISTRATOR OF GROUNDWATER CODE
OFFICE OF STATE ENGINEER

RECEIVED
JAN 16 1964

Declaration of Vested Groundwater Rights

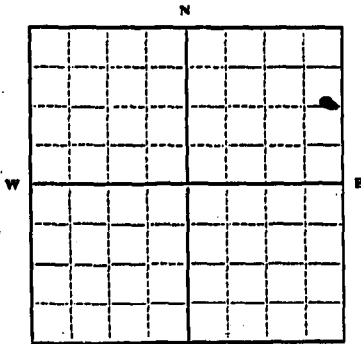
(Under Chapter 237, Montana Session Laws, 1961)

STATE ENGINEER

158338

1. J. M. Hafland of Circle
(Name of Appropriator) (Address) (Town)

County of McCone State of Montana
have appropriated groundwater according to the Montana laws in effect prior to January 1, 1962, as follows:



SE 1/4 NE Sec. 13, T. 23, R. 48

Indicate point of appropriation and place of use, if possible. Each small square represents 10 acres.

2. The beneficial use on which the claim is based Stock and Household

3. Date or approximate date of earliest beneficial use; and how continuous the use has been 9-48 (Sept 1948)
used continually since

4. The amount of groundwater claimed (in miner's inches or gallons per minute) 4 1/2 gal per Min.

5. If used for irrigation, give the acreage and description of the lands to which water has been applied and name of the owner thereof
Not applicable

6. The means of withdrawing such water from the ground and the location of each well or other means of withdrawal
Pressure System

7. The date of commencement and completion of the construction of the well, wells, or other works for withdrawal of groundwater Sept 5 - Sept 17, 1948

8. The depth of water table 20 ft.

9. So far as it may be available, the type, size and depth of each well or the general specifications of any other works for the withdrawal of groundwater 18 inch hole
62 ft deep

10. The estimated amount of groundwater withdrawn each year 220,000 gal

11. The log of formations encountered in the drilling of each well if available
None available

12. Such other information of a similar nature as may be useful in carrying out the policy of this act, including reference to book and page of any county record
None available

Signature of Owner J. M. Hafland

Date Jan 30 1964

Three copies to be filed by the owner with the County Clerk and Recorder of the county in which the well is located.

Please answer all questions. If not applicable, so state, otherwise the form will be returned.

Original to the County Clerk and Recorder; duplicate to the State Engineer; Triplicate to the Montana Bureau of Mines and Geology, and Quadruplicate for the Appropriator.

36537

127339

DOC. NO.

WATER WELL LOG FILE NO. 565

J. M. HOFFLAND

TO

THE PUBLIC

STATE OF MONTANA)
)SS
COUNTY OF MOCCOME)

OFFICE OF COUNTY CLERK & RECORDER

Filed this 3rd day of Jan., 1964 A.D.

at 4:35 o'clock, p. m.

[Handwritten Signature]
.....
COUNTY CLERK

FEE: \$2.00

RECORDED
INDEXED
JAN 10 1964
MONTANA STATE ARCHIVES

JAN 10 1964
MONTANA STATE ARCHIVES

2000 1/8
8-60

8

T. 23 R. 48

County McCone

MONTANA BUREAU OF MINES AND GEOLOGY

Butte, Montana

RECEIVED
JAN 14 1962

WATER WELL LOG

ENGINEER

Owner Pete Micholio Address Vida, Mont.

Driller Owner Address Vida, Montana

Date Started November 1950 Date Completed November 1950

Location: Sec 8 T 23 R 48 Sec NE/4

Type of Well Dug Equipment Used Hand dug
(Dug, driven, bored, or drilled) (Churn drill, rotary, other)

Water use: Domestic Municipal Stock Irrigation

Industrial Drainage Other: Watering the garden

Casing: 0 ft. to 20 ft. Type Tile Size 16-inch

Casing: _____ ft. to _____ ft. Type _____ Size _____

Casing: _____ ft. to _____ ft. Type _____ Size _____

Perforated or Screened: ft _____ to ft _____ ft _____ to ft _____

Type of screen or perforations _____

Static water level, for non-flowing well: 10 feet from the top _____ feet

Shut-in pressure, for flowing well: _____ lb./sq.in. on _____ (date)

Pumping water level: 15 ft. from top feet at 4 gallons per min.

How tested: Hand pumped

Length of test: 30 min.

Remarks: (Gravel packing, cementing, packers, type of shut-off, depth of shut-off)

Tile with packing on outside of tile.

(over)

Log of Well

Depth, feet		Description of Material Drilled
From	To	
0	20	Sandy loam
	20	Gravel bottom

Type of Well: Domestic Industrial

Water use: Domestic Industrial

Power: Hand Electric Other

Drive: Rod Cable Other

Motor: Gas Electric Other

DOC. NO. **123361**

WATER WELL LOG FILE NO: 107

State of Montana

County of McCone

Office of Clerk and Recorder

Filed this 28th day of December 1961

at 9:24 o'clock A. M.

Deputy Clerk

Deputy

T 23 R 48 15

County McCone

MONTANA BUREAU OF MINES AND GEOLOGY **RECEIVED**

Butte, Montana JAN 4 1946

STATE ENGINEER

WATER WELL LOG

Owner Clyde Schilling Address Uida Mont.

Driller Don Whitman Address Uida Mont.

Date Started 1945 Date Completed 1945

Location: Sec 15 T 23 R 48 Sec SWNE

Type of Well Drilled Equipment Used Drill
(Dug, driven, bored, or drilled) (Churn/drill, rotary, other)

Water use: Domestic Municipal Stock Irrigation
 Industrial Drainage Other: _____

Casing: 0 ft. to 140 ft. Type iron Size 4 in

Casing: _____ ft. to _____ ft. Type _____ Size _____

Casing: _____ ft. to _____ ft. Type _____ Size _____

Perforated or Screened: Ft _____ to ft _____ Ft _____ to ft _____

Type of screen or perforations _____

Static water level, for non-flowing well: 100 feet

Shut-in pressure, for flowing well: _____ lb./sq.in. on: _____ (date)

Pumping water level 100 feet at 5 gal. per min.

How tested: Bailed

Length of test _____

Remarks: (Gravel packing, cementing, packers, type of shut-off, depth of shut-off)

gravel bottom

(over)

Log of Well

Depth, feet		Description of Material Drilled
From	To	
		clay
		coal
		sand
		123432
		Water Well Log # 176

State of Montana
 County of McCone } ss.
 Office of Clerk and Recorder.
 Filed this 29th day of
 December, A. D. 1961
 at 3:12 o'clock P. M.
[Signature]
 Clerk and Recorder

By _____
 Fee None Deputy

T. 23 R. 48 28

County McCone

MONTANA BUREAU OF MINES AND GEOLOGY

Butte, Montana

RECEIVED
JAN 4 1962

STATE ENGINEER

WATER WELL LOG

Owner Paul Schilling Address Widow's Wood.

Driller al Fisher Address Widow's Wood.

Date Started 1915 Date Completed 1915

Location: Sec 28 T 23 R 48 Sec SWNE

Type of Well Drilled Equipment Used Drill
(Dug, driven, bored, or drilled) (Churn drill, rotary, other)

Water use: Domestic Municipal Stock Irrigation
Industrial Drainage Other: _____

Casing: 0 ft. to 120 ft. pipe Type galv. Size 4 in
146 ft.

Casing: _____ ft. to _____ ft. Type _____ Size _____

Casing: _____ ft. to _____ ft. Type _____ Size _____

Perforated or Screened: Ft _____ to ft _____ Ft _____ to ft _____

Type of screen or perforations _____

Static Water level, for non-flowing well: 100 feet

Shut-in pressure, for flowing well: _____ lb./sq.in.on: _____ (date)

Pumping water level: 100 feet at 5 gal. per min

How tested: _____

Length of test _____

Remarks: (Gravel packing, cementing, packers, type of shut-off, depth of shut-off)

(over)

Log of Well

Depth, feet		Description of Material Drilled
From	To	
		clay
		coal
		sand

123424

Water Well Log # 168.

State of Montana } ss.
County of McCone

Office of Clerk and Recorder.

Filed this 29th day of
December A. D. 1961

at 2:50 o'clock P. M.

James E. Taylor
Clerk and Recorder

By _____ Deputy

Fee. None

File No. _____

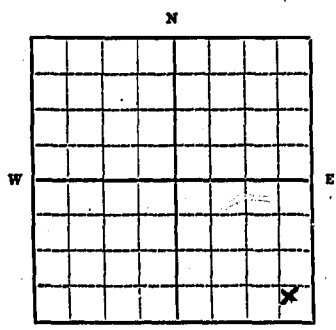
T. 23 N R. 49 E
County MC CONE

DUPLICATE STATE WATER CONSERVATION BOARD

JAN 5 1965
STATE OF MONTANA
ADMINISTRATOR OF GROUNDWATER CODE
OFFICE OF STATE ENGINEER
Billie _____
B: _____
C: _____
D: _____
Director _____

Declaration of Vested Groundwater Rights
(Under Chapter 21, Montana Session Laws, 1965)

1. AUGUST V. NORMAND of 2630 NORMAL AVE BILLINGS
(Name of Appropriator) (Address) (Town)
County of YELLOWSTONE State of MONTANA
have appropriated groundwater according to the Montana laws in effect prior to January 1, 1962, as follows:



SE 1/4 Sec. 1 T. 23 R. 49
Indicate point of appropriation and place of use, if possible. Each small square represents 10 acres.

- 2. The beneficial use on which the claim is based IRRIGATION
- 3. Date or approximate date of earliest beneficial use; and how continuous the use has been 1951 INTERMITTENT
- 4. The amount of groundwater claimed (in miner's inches or gallons per minute) 800 FEET OR APPROXIMATELY 1000 gal a min.
- 5. If used for irrigation, give the acreage and description of the lands to which water has been applied and name of the owner thereof NEED NOT BE APPLIED FOR IRRIGATION AS YET BUT PLAN TO USE THE FUTURE SE 1/4 SEC 1-23-49
- 6. The means of withdrawing such water from the ground and the location of each well or other means of withdrawal PUMPS

- 7. The date of commencement and completion of the construction of the well, wells, or other works for withdrawal of groundwater WELLS COMPLETED IN 1951
- 8. The depth of water table 1000 FEET
- 9. So far as it may be available, the type, size and depth of each well or the general specifications of any other works for the withdrawal of groundwater 1000 FEET DEEP APPROX 10 inch
- 10. The estimated amount of groundwater withdrawn each year NONE FOR PAST FEW YEARS
- 11. The log of formations encountered in the drilling of each well if available NA
- 12. Such other information of a similar nature as may be useful in carrying out the policy of this act, including reference to book and page of any county record NA

Signature of Owner August V. Normand
Date DEC 30 1965

Three copies to be filed by the owner with the County Clerk and Recorder of the county in which the well is located.
Please answer all questions. If not applicable, so state, otherwise the form will be returned.
Original to the County Clerk and Recorder; duplicate to the State Engineer; Triplicate to the School of Mines and Quadruplicate for the Appropriator.

State of Montana
 County of McCone
 Office of Clerk and Recorder

The undersigned Clerk and Recorder of the County of McCone, Montana, do hereby certify that the within and foregoing is a true and correct copy of the original as the same appears in the records of this office.

Witness my hand and the seal of said office at Helena, Montana, this _____ day of _____, 19___.

Clerk and Recorder

1. The undersigned Clerk and Recorder of the County of McCone, Montana, do hereby certify that the within and foregoing is a true and correct copy of the original as the same appears in the records of this office.

Witness my hand and the seal of said office at Helena, Montana, this _____ day of _____, 19___.

Clerk and Recorder

131050

Water Well Log #633.
 State of Montana
 County of McCone
 Office of Clerk and Recorder.
 Filed this 30th day of
 Dec. A. D. 1965
 at 10:45 o'clock A. M.
 Gloria Brennan
 Clerk and Recorder
 by Alvin C. Walker
 Deputy
 Fee \$2.00

File No. 489

T. 23 N., R. 49 E., M. 1

DUPLICATE

County McCONE

STATE OF MONTANA
ADMINISTRATOR OF GROUNDWATER CODE
OFFICE OF STATE ENGINEER

RECEIVED
JAN 16 1964

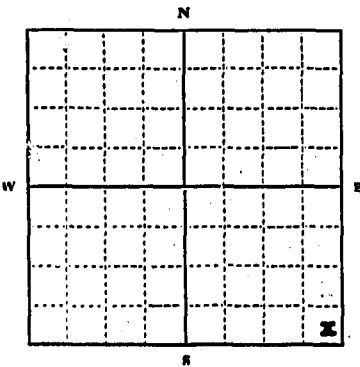
Declaration of Vested Groundwater Rights

(Under Chapter 237, Montana Session Laws, 1961)

STATE ENGINEER

ROBERT L. BERRY and with right of survivorship,
1. **ELENORE M. BERRY as Joint Tenants** / of **Wolf Point,**
(Name of Appropriator) (Address) (Town)

County of Roosevelt State of Montana
have appropriated groundwater according to the Montana laws in effect prior to January 1, 1962, as follows:



SE 1/4 Sec. 2, T. 23 N., R. 49 E.

Indicate point of appropriation and place of use, if possible. Each small square represents 10 acres.

2. The beneficial use on which the claim is based Household use and watering livestock.

3. Date or approximate date of earliest beneficial use; and how continuous the use has been 1911; continuous since.

4. The amount of groundwater claimed (in miner's inches or gallons per minute) 25 gallons per minute

5. If used for irrigation, give the acreage and description of the lands to which water has been applied and name of the owner thereof No irrigation

6. The means of withdrawing such water from the ground and the location of each well or other means of withdrawal Cylinder pump, tiled, wood, 30', hand dug. SE 1/4 of 2-23-49, McCone Co.

7. The date of commencement and completion of the construction of the well, wells, or other works for withdrawal of groundwater 1911

8. The depth of water table 30'

9. So far as it may be available, the type, size and depth of each well or the general specifications of any other works for the withdrawal of groundwater Hand dug, tile & wood casing.

10. The estimated amount of groundwater withdrawn each year 10,000 gallons

11. The log of formations encountered in the drilling of each well if available No log available.

12. Such other information of a similar nature as may be useful in carrying out the policy of this act, including reference to book and page of any county record None.

Robert L. Berry
Signature of Owner Elenore M. Berry

Date December 30, 1963.

Three copies to be filed by the owner with the County Clerk and Recorder of the county in which the well is located.

Please answer all questions. If not applicable, so state, otherwise the form will be returned.

Original to the County Clerk and Recorder; Duplicate to the State Engineer; Triplicate to the Montana Bureau of Mines and Geology, and Quadruplicate for the Appropriator.

36460

Doc. No. 127248

Water Well Log # 489

Robert L. & Elenore M. Beery

To

The Public

State Of Montana }

County of McCone } ss

OFFICE OF COUNTY CLERK & RECORDER

Filed this 31st day of December, 1963, A.D.,

at 8:37 A. M.

Dwight E. Sigel
County Clerk

Fee: \$2.00

CIVIL ENGINEER

DEC 31 1963

RECORDS OF S-S-701 McCONE CO.
FILED ROOM 301, BUTTE, MONT.

CLERK OF COURT

GW

Approved Stock Form—State Publishing Co., Helena, Montana—2296

File No. 595

T 23 N R 49

DUPLICATE

County McCone

STATE OF MONTANA
ADMINISTRATOR OF GROUNDWATER CODE
OFFICE OF STATE ENGINEER

RECEIVED
FEB 10 1964

STATE ENGINEER

Declaration of Vested Groundwater Rights


(Under Chapter 237, Montana Session Laws, 1961)

TRIPlicate

1. Kenneth Buechler & wife of
(Name of Appropriator) (Address) (Town)

County of McCone State of Mont

have appropriated groundwater according to the Montana laws in effect prior to January 1, 1962, as follows:



SW 1/4 SW Sec. 2 T23 R49

Indicate point of appropriation and place of use, if possible. Each small square represents 10 acres.

2. The beneficial use on which the claim is based.....

Stock watering

3. Date or approximate date of earliest beneficial use; and how continuous the use has been.....

Unknown

4. The amount of groundwater claimed (in miner's inches or gallons per minute).....

7 gal. per min

5. If used for irrigation, give the acreage and description of the lands to which water has been applied and name of the owner thereof.....

none

6. The means of withdrawing such water from the ground and the location of each well or other means of withdrawal.....

Wendell + Harold's Engine

7. The date of commencement and completion of the construction of the well, wells, or other works for withdrawal of groundwater.....

Unknown

8. The depth of water table.....

46 ft

9. So far as it may be available, the type, size and depth of each well or the general specifications of any other works for the withdrawal of groundwater.....

13' tile

10. The estimated amount of groundwater withdrawn each year.....

110,000

11. The log of formations encountered in the drilling of each well if available.....

not available

12. Such other information of a similar nature as may be useful in carrying out the policy of this act, including reference to book and page of any county record.....

unknown

Signature of Owner Kenneth Buechler

Date 6 Feb 64

Three copies to be filed by the owner with the County Clerk and Recorder of the county in which the well is located.

Please answer all questions. If not applicable, so state, otherwise the form will be returned.

Original to the County Clerk and Recorder; duplicate to the State Engineer; Triplicate to the Montana Bureau of Mines and Geology, and Quadruplicate for the Appropriator.

34859

127517

DOC. NO.

WATER WELL LOG FILE NO. 995

KENNETH D. BUCHLER

TO

THE PUBLIC

STATE OF MISSISSIPPI

COUNTY OF JACKSON

OFFICE OF COUNTY CLERK & RECORDER.

Filed this 6th day of February,
1964, A.D., at 4:25 o'clock p.m.

Kenneth D. Buchler
County Clerk

FILE 9425007 0 2.00

STATE ENGINEER
RECEIVED
FEB 10 1964

219
22
33
44

T 23 R 49 6

County McCone

MONTANA BUREAU OF MINES AND GEOLOGY

RECEIVED
JAN 4 1962

Butte, Montana

STATE ENGINEER

WATER WELL LOG

Owner Paul Schilling Address Udva, Mont.

Driller Fred Kuehne Address Udva, Mont.

Date Started 1931 Date Completed 1931

Location: Sec 6 T 23 R 49 + Sec SENE

Type of Well Bored Equipment Used Hand
(Dug, driven, bored, or drilled) (Churn drill, rotary, other)

Water use: Domestic Municipal Stock Irrigation
 Industrial Drainage Other: _____

Casing: 0 ft. to 120 ft. Type Iron Size 18"

Casing: _____ ft. to _____ ft. Type _____ Size _____

Casing: _____ ft. to _____ ft. Type _____ Size _____

Perforated or Screened: Ft 110 to ft 120 Ft _____ to ft _____

Type of screen or perforations _____

Static Water level, for non-flowing well: 120 feet

Shut-in pressure, for flowing well: _____ lb./sq.in. on: _____ (date)

Pumping water level 60 feet at 5 gal. per min

How tested: Bailed Out

Length of test _____

Remarks: (Gravel packing, cementing, packers, type of shut-off, depth of shut-off)

Gravel packed

(over)

Log of Well

Depth, feet		Description of Material Drilled
From	To	
		Clay
		Coal
		Sand

123423

Water Well Log # 167

State of Montana }
 County of McCone }

Office of Clerk and Recorder

Filed this 29th day of
 December A. D. 1861.

at 2:54 o'clock P. M.

Henry E. Taylor
 Clerk and Recorder

By _____ Deputy
 Fee None

T 23 R 49 6

County McCone

MONTANA BUREAU OF MINES AND GEOLOGY

Butte, Montana

RECEIVED
JAN 4 1962

WATER WELL LOG

STATE ENGINEER

Owner Paul Schilling Address Vida Mont.

Driller Bonne Whitmer Address Wolf Creek Mont.

Date Started 1948 Date Completed 1948

Location: Sec 6 T 23 R 49 Sec SE 1/4 NE 1/4

Type of Well Drilled Equipment Used Wells
(Dug, driven, bored, or drilled) (Churn drill, rotary, other)

Water use: Domestic Municipal Stock Irrigation
 Industrial Drainage Other: _____

Casing: 0 ft. to 140 ft. Type Plastic pipe Size 4"

Casing: 0 ft. to 120 ft. Type " Size 1 1/4"

Casing: _____ ft. to _____ ft. Type _____ Size _____

Perforated or Screened: Ft. _____ to ft. _____ Ft. _____ to ft. _____

Type of screen or perforations jet pump

Static water level, for non-flowing well: 60 feet

Shut-in pressure, for flowing well: _____ lb./sq. in. on: _____ (date)

Pumping water level 60 feet to top feet at 5 gal. per min

How tested: Bailed Out

Length of test: _____

Remarks: (Gravel packing, cementing, packers, type of shut-off, depth of shut-off)

Gravel packing

(over)

GW

File No. 488

T. 23 N. & R. 49 E. M. M.

DUPLICATE

County McONE

STATE OF MONTANA
ADMINISTRATOR OF GROUNDWATER CODE
OFFICE OF STATE ENGINEER

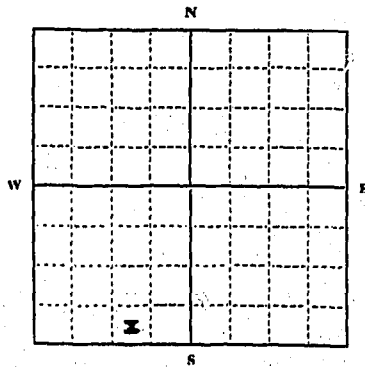
RECEIVED
JAN 16 1964

Declaration of Vested Groundwater Rights
(Under Chapter 237, Montana Session Laws, 1961)

Joint Tenants with right of survivorship

1. L. J. BERRY and MAUDE BERRY as / of Wolf Point,
(Name of Appropriator) (Address) (Town)

County of Roosevelt State of Montana
have appropriated groundwater according to the Montana laws in effect prior to January 1, 1962, as follows:



SW $\frac{1}{4}$ Sec. 14, T. 23, R. 49

Indicate point of appropriation and place of use, if possible. Each small square represents 10 acres.

- 2. The beneficial use on which the claim is based.....
Household use & watering livestock.
- 3. Date or approximate date of earliest beneficial use; and how continuous the use has been.....
Approximately 1912;
Continuously since.
- 4. The amount of groundwater claimed (in miner's inches or gallons per minute).....
10 gallons per minute.
- 5. If used for irrigation, give the acreage and description of the lands to which water has been applied and name of the owner thereof.....
Not used for irrigation
L. J. Berry & Maude Berry, as Joint Tenants
with right of survivorship.
- 6. The means of withdrawing such water from the ground and the location of each well or other means of withdrawal.....
Cylinder pump - 18" tile casing.
Hand dug - SW $\frac{1}{4}$ SR $\frac{1}{4}$ SW $\frac{1}{4}$ of 14-23-49, McOne Co.

- 7. The date of commencement and completion of the construction of the well, wells, or other works for withdrawal of groundwater.....
Approximately 1912
- 8. The depth of water table.....
24 feet.
- 9. So far as it may be available, the type, size and depth of each well or the general specifications of any other works for the withdrawal of groundwater.....
28" hand dug, 18" tile casing.
- 10. The estimated amount of groundwater withdrawn each year.....
10,000 gallons.
- 11. The log of formations encountered in the drilling of each well if available.....
No log available.
- 12. Such other information of a similar nature as may be useful in carrying out the policy of this act, including reference to book and page of any county record.....

Signature of Owner

L. J. Berry
Maude Berry

Date December 30, 1963

Three copies to be filed by the owner with the County Clerk and Recorder of the county in which the well is located.

Please answer all questions. If not applicable, so state, otherwise the form will be returned.

Original to the County Clerk and Recorder; Duplicate to the State Engineer; Triplicate to the Montana Bureau of Mines and Geology, and Quadruplicate for the Appropriator.

36459

Dod. No. 127247

Water Well Log # 488

L. J. & Maude Beery

TO

The Public

State of Montana

County of McCone

OFFICE OF COUNTY CLERK & RECORDER

Filed this 31st day of December, 1963 A.D.


at 8:31 A. M.

Dwight E. Lipe
County Clerk

Fee: \$2.00

RECORDED
JUN 18 1964

CIVIL ENGINEER



OLD FOR #110

TO BE TOWN FOR 1963

cc on file

GW

Approved Stock Form—State Publishing Co., Helena, Montana—38496

File No. 504

T. 23 N R. 49 E 18
County McCone

DUPLICATE

STATE OF MONTANA
ADMINISTRATOR OF GROUNDWATER CODE
OFFICE OF STATE ENGINEER

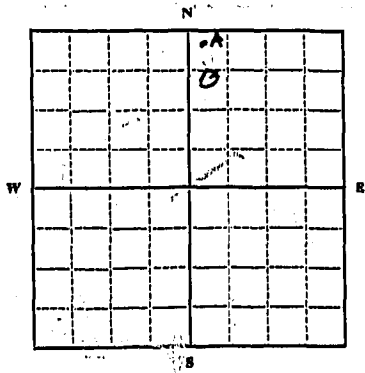
RECEIVED
JAN 16 1964

Declaration of Vested Groundwater Rights

(Under Chapter 237, Montana Session Laws, 1961)

STATE ENGINEER

Elmer Hylford of Circle
(Name of Appropriator) (Address) (Town)
County of McCone State of Montana
have appropriated groundwater according to the Montana laws in effect prior to January 1, 1962, as follows:



N.W. 1/4 NE Sec. 14, T. 23, R. 49

Indicate point of appropriation and place of use, if possible. Each small square represents 10 acres.

2. The beneficial use on which the claim is based Stock water and home use

3. Date or approximate date of earliest beneficial use; and how continuous the use has been. A 1950 B 1944

4. The amount of groundwater claimed (in miner's inches or gallons per minute) 4 1/2

5. If used for irrigation, give the acreage and description of the lands to which water has been applied and name of the owner thereof

6. The means of withdrawing such water from the ground and the location of each well or other means of withdrawal Pump by Electricity

7. The date of commencement and completion of the construction of the well, wells, or other works for withdrawal of groundwater. A Aug - 1950 B Jan 1954

8. The depth of water table. A - 6400 - 30 ft

9. So far as it may be available, the type, size and depth of each well or the general specifications of any other works for the withdrawal of groundwater. A - 155 ft deep cased well B 24 in. deep cylinder B 45 ft deep cased well A is routine used for stock water

10. The estimated amount of groundwater withdrawn each year. 300,000

11. The log of formations encountered in the drilling of each well if available. No log

12. Such other information of a similar nature as may be useful in carrying out the policy of this act, including reference to book and page of any county record. No record

Signature of Owner Elmer Hylford
Date Dec 31 1963

Three copies to be filed by the owner with the County Clerk and Recorder of the county in which the well is located.

Please answer all questions. If not applicable, so state, otherwise the form will be returned.

Original to the County Clerk and Recorder; duplicate to the State Engineer; Triplicate to the Montana Bureau of Mines and Geology, and Quadruplicate for the Appropriator.

36475

127263

DOC. NO.

WATER WELL LOG FILE NO. 504

ELMER HOFLAND

TO

THE PUBLIC.

STATE OF MONTANA)
)SS
COUNTY OF MCGONE)


OFFICE OF COUNTY CLERK & RECORDER

Filed this 31st day of Dec., 1963 A.D.
at 8:47 o'clock, a.m.

[Handwritten Signature]
COUNTY CLERK

FEE: \$2.00

RECEIVED
JAN 1 1964
COUNTY CLERK



RECEIVED
MONTANA
COUNTY CLERK

FILED
MONTANA
COUNTY CLERK

GW

File No. 566

T. 23 N. R. 19 E. 18

DUPLICATE

County McCone

STATE OF MONTANA
ADMINISTRATOR OF GROUNDWATER CODE
OFFICE OF STATE ENGINEER

Declaration of Vested Groundwater Rights

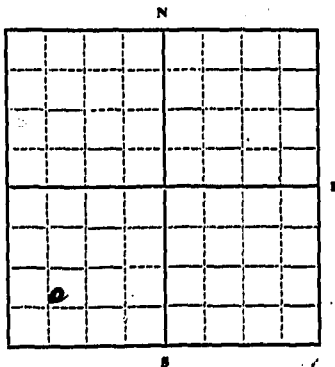
(Under Chapter 237, Montana Session Laws, 1961)

RECEIVED
JAN 16 1964

DEEYST

1. Jewett N. Hofland of Circle STATE ENGINEER
(Name of Appropriator) (Address) (Town)

County of McCone State of Montana
have appropriated groundwater according to the Montana laws in effect prior to January 1, 1962, as follows:



SW 1/4 SW Sec. 18, T23, R. 19

Indicate point of appropriation and place of use, if possible. Each small square represents 10 acres.

2. The beneficial use on which the claim is based...
on amount used

3. Date or approximate date of earliest beneficial use; and how continuous the use has been...
year round

4. The amount of groundwater claimed (in miner's inches or gallons per minute)...
Average of 1000 Gals. per day

5. If used for irrigation, give the acreage and description of the lands to which water has been applied and name of the owner thereof...
Fruit trees within the Garden

6. The means of withdrawing such water from the ground and the location of each well or other means of withdrawal...
Pressure Pump and another ordinary well pump

7. The date of commencement and completion of the construction of the well, wells, or other works for withdrawal of groundwater...
One more well contemplated in 1964 for stock water

8. The depth of water table...
Approx. 70 feet

9. So far as it may be available, the type, size and depth of each well or the general specifications of any other works for the withdrawal of groundwater...
18 inch hole with wood curbing

10. The estimated amount of groundwater withdrawn each year...
365,000 gallons

11. The log of formations encountered in the drilling of each well if available...
dont know

12. Such other information of a similar nature as may be useful in carrying out the policy of this act, including reference to book and page of any county record...
No record

Signature of Owner J. N. Hofland
Date Jan 1st, 1964

Three copies to be filed by the owner with the County Clerk and Recorder of the county in which the well is located.

Please answer all questions. If not applicable, so state, otherwise the form will be returned.

Original to the County Clerk and Recorder; duplicate to the State Engineer; Triplicate to the Montana Bureau of Mines and Geology, and Quadruplicate for the Appropriator.

36538

DOC. NO. 127340

WATER WELL LOG FILE NO. 566

J. M. HOYLAND

TO

THE PUBLIC


STATE OF MONTANA)
)SS
COUNTY OF MOORE)

OFFICE OF COUNTY CLERK & RECORDER

Filed this 3rd day of Jan., 1964 A.D.
at 4:40 o'clock, P. M.

D. Murray E. Taylor
COUNTY CLERK

FEE: \$2.00



RECORDED
INDEXED
JAN 10 1964

ORIGINAL FILED IN

File No. 463

T. 23 N. R. 49

DUPLICATE

County McCone

STATE OF MONTANA
ADMINISTRATOR OF GROUNDWATER CODE
OFFICE OF STATE ENGINEER

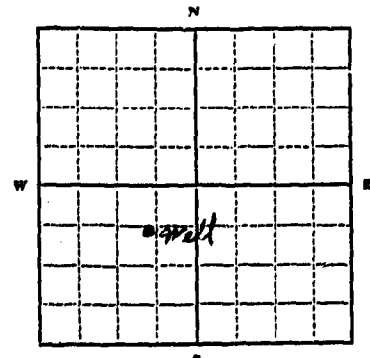
RECEIVED
JAN 16 1964

Declaration of Vested Groundwater Rights

(Under Chapter 237, Montana Session Laws, 1961)

STATE ENGINEER

Arthur E. Schock of Vida, Mont
(Name of Appropriator) (Address)
County of McCone State of Montana
have appropriated groundwater according to the Montana laws in effect prior to January 1, 1962, as follows:



Q.E. v. Sec. 22, T. 23, R. 49
Indicate point of appropriation and place of use, if possible. Each small square represents 10 acres.

- 2. The beneficial use on which the claim is based stock water and irrigation planned in future
- 3. Date or approximate date of earliest beneficial use; and how continuous the use has been 1953 not continuous about 4 months a year
- 4. The amount of groundwater claimed (in miner's inches or gallons per minute) 20, ft. 7 min
- 5. If used for irrigation, give the acreage and description of the lands to which water has been applied and name of the owner thereof N.O.N.E.
- 6. The means of withdrawing such water from the ground and the location of each well or other means of withdrawal hump

- 7. The date of commencement and completion of the construction of the well, wells, or other works for withdrawal of groundwater Dec 1953
- 8. The depth of water table approximately 60 ft.
- 9. So far as it may be available, the type, size and depth of each well or the general specifications of any other works for the withdrawal of groundwater 1.50 ft. iron steel casing depth of well
- 10. The estimated amount of groundwater withdrawn each year 300,000 gal.
- 11. The log of formations encountered in the drilling of each well if available not available
- 12. Such other information of a similar nature as may be useful in carrying out the policy of this act, including reference to book and page of any county record N.O. Record

Signature of Owner Art E Schock
Date Dec 31, 1963

Three copies to be filed by the owner with the County Clerk and Recorder of the county in which the well is located.
Please answer all questions. If not applicable, so state, otherwise the form will be returned.
Original to the County Clerk and Recorder; duplicate to the State Engineer; Triplicate to the Montana Bureau of Mines and Geology, and Quadruplicate for the Appropriator.

36434

DOC. NO.

127222

WATER WELL LOG FILE NO. 463

ARTHUR N. SCHROCK

TO

THE PUBLIC

STATE OF MONTANA)
COUNTY OF McCONE)

OFFICE OF COUNTY CLERK & RECORDER

Filed this 31st day of Dec., 1963 A.D.

at 8:07 o'clock, a.m.

Arthur N. Schrock
COUNTY CLERK

FEE: \$2.00

RECORDED
INDEXED
DEC 31 1963
MONTANA
COUNTY OF McCONE
OFFICE OF COUNTY CLERK & RECORDER
COURT HOUSE
MCCONE COUNTY
MONTANA

GW

Approved Stock Form—State Publishing Co., Helena, Montana—34435

File No. 461

T. 23 N. R. 49

DUPLICATE

County Missoula

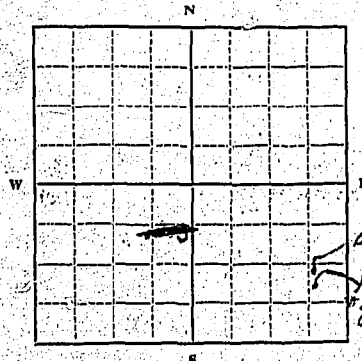
STATE OF MONTANA
ADMINISTRATOR OF GROUNDWATER CODE
OFFICE OF STATE ENGINEER

RECEIVED
JAN 16 1964

Declaration of Vested Groundwater Rights STATE ENGINEER

(Under Chapter 237, Montana Session Laws, 1961)

Arthur E. Schock of Viola Montana
(Name of Appropriator) (Address) (Town)
County of Missoula State of Montana
have appropriated groundwater according to the Montana laws in effect prior to January 1, 1962, as follows:



SE 1/4 SE Sec 22 T23 R49
Indicate point of appropriation and place of use, if possible. Each small square represents 10 acres.

- The beneficial use on which the claim is based stock water irregular household
- Date or approximate date of earliest beneficial use, and how continuous the use has been since 1941 & 1943
- The amount of groundwater claimed (in miner's inches or gallons per minute) 1.0 gal
- If used for irrigation, give the acreage and description of the lands to which water has been applied and name of the owner thereof
1/2 acre garden spot on large dead forest by group of 22, 23, 47. Arthur E. Schock & family
- The means of withdrawing such water from the ground and the location of each well or other means of withdrawal Electric pump
- The date of commencement and completion of the construction of the well, wells, or other works for withdrawal of groundwater 1943 & unknown
- The depth of water table 45 ft
- So far as it may be available, the type, size and depth of each well or the general specifications of any other works for the withdrawal of groundwater
well No. 1 60 ft deep No. 2 70 ft deep both have 12 inch tile casing
- The estimated amount of groundwater withdrawn each year 600,000 gal
- The log of formations encountered in the drilling of each well if available not available except water in sandrock well bottom on coal
- Such other information of a similar nature as may be useful in carrying out the policy of this act, including reference to book and page of any county record No Record

Signature of Owner Art E Schock
Date Dec 30, 1963

Three copies to be filed by the owner with the County Clerk and Recorder of the county in which the well is located.

Please answer all questions. If not applicable, so state, otherwise the form will be returned.

Original to the County Clerk and Recorder; duplicate to the State Engineer; Triplicate to the Montana Bureau of Mines and Geology, and Quadruplicate for the Appropriator.

36432

DOG. NO. 127220

WATER WELL LOG FILE NO. 461

ARTHUR E. SCHOCK

TO

THE PUBLIC

STATE OF MONTANA)
COUNTY OF MCGONEGAL)

OFFICE OF COUNTY CLERK & RECORDER


Filed this 31st day of Dec., 1963 A.D.
at 8:05 o'clock, a.m.

Arthur E. Schock
COUNTY CLERK

FEE: \$2.00

RECORDED
JAN 19 1964
CLERK

WILE ENGINEER



Department of Agriculture
Division of Land Conservation
Water Well Log File No. 461
Arthur E. Schock
County Clerk
McGonegal County
Montana
Filed this 31st day of Dec., 1963 A.D.
at 8:05 o'clock, a.m.
FEE: \$2.00
RECORDED
JAN 19 1964
CLERK
WILE ENGINEER

GW

Approved Stock Form—State Publishing Co., Helena, Montana—38496

23

File No. 594

T. 23 N. R. 49

DUPLICATE

County McCone

STATE OF MONTANA
ADMINISTRATOR OF GROUNDWATER CODE
OFFICE OF STATE ENGINEER


RECEIVED
FEB 10 1964

Declaration of Vested Groundwater Rights STATE ENGINEER

(Under Chapter 237, Montana Session Laws, 1961)

Rudolph Breehler, Viola Mont
(Name of Appropriator) (Address) (Town)

County of McCone State of Mont
have appropriated groundwater according to the Montana laws in effect prior to January 1, 1962, as follows:



Nw 1/4 Sec. 23 T. 23 R. 49

Indicate point of appropriation and place of use, if possible. Each small square represents 10 acres.

2. The beneficial use on which the claim is based Domestic and stock

3. Date or approximate date of earliest beneficial use; and how continuous the use has been 1934

4. The amount of groundwater claimed (in miner's inches or gallons per minute) Rudolph Breehler

5. If used for irrigation, give the acreage and description of the lands to which water has been applied and name of the owner thereof

6. The means of withdrawing such water from the ground and the location of each well or other means of withdrawal Jet Pump

7. The date of commencement and completion of the construction of the well, wells, or other works for withdrawal of groundwater

8. The depth of water table 100 ft

9. So far as it may be available, the type, size and depth of each well or the general specifications of any other works for the withdrawal of groundwater iron casing

10. The estimated amount of groundwater withdrawn each year 100,000 gal

11. The log of formations encountered in the drilling of each well if available none available

12. Such other information of a similar nature as may be useful in carrying out the policy of this act, including reference to book and page of any county record not record

Signature of Owner Rudolph Breehler
Date Feb 6, 1964

Three copies to be filed by the owner with the County Clerk and Recorder of the county in which the well is located.

Please answer all questions. If not applicable, so state, otherwise the form will be returned.

Original to the County Clerk and Recorder; duplicate to the State Engineer; Triplicate to the Montana Bureau of Mines and Geology, and Quadruplicate for the Appropriator.

34858

LOC. NO. 127516
WATER WELL LOG FILE NO. 5949

RUDOLPH BUECELER

TO

THE PUBLIC

STATE OF MONTANA) SS
COUNTY OF MOORE)

OFFICE OF COUNTY CLERK AND RECORDER

Filed this 6th day of February,
1964, A.D., at 4:20 o'clock p.m.

[Handwritten Signature]
County Clerk

FEE \$ 2.00

RECEIVED
FEB 10 1964
CIVIL ENGINEER

[Handwritten notes]

[Handwritten mark]

GW 2

File No.

DUPLICATE

County McCone

STATE OF MONTANA
ADMINISTRATOR OF GROUNDWATER CODE
OFFICE OF STATE ENGINEER

RECEIVED
OCT 14 1963
STATE ENGINEER

**Notice of Completion of Groundwater
Appropriation by Means of Well**

(Under Chapter 237, Montana Session Laws, 1961)

Top of Ground
(Elev. above sea level 2300.....)

12 Drift
24 Yellow
26 Sand
56 Grey
64 Sand
65 Rock
75 Water Sand
? Coal

Owner Booris Land & Live Address Vida, Montana

Stock Company

Driller Boone Whitmer & Sons Address Wolf Point, Montana

Date of Notice of Appropriation of Groundwater August 31, 1963

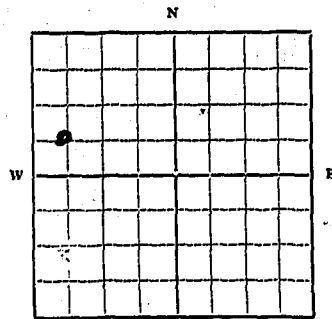
Date well started Aug. 31, 1963 Date Completed August 31, 1963

Type of well Drilled Equipment Used Cable Tool
(dug, driven, bored or drilled) (Churn, drill, rotary or other)

Water Use: Domestic Municipal Stock Irrigation
Industrial Drainage Other

Indicate on the diagram the character and thickness of the different strata met with in drilling, such as soil, clay, shale, gravel, rock or sand, etc. Show depth at which water is encountered, thickness and character of water-bearing strata and height to which the water rises in the well.

Size of Drilled Hole	Size and Weight of Casing	From (Feet)	To (Feet)	PERFORATIONS		
				Kind Size	From (Feet)	To (Feet)
5 inch	5 1/2" OD 15#	0	75 64' 6"			



S.W. 1/4 NW. Sec. 24 T. 23 R. 49

Indicate location of well and place of use, if possible. Each small square represents 10 acres.

Show exact depth of bottom.

Static Water Level for non-flowing Well 30 feet.

Shut-in Pressure for Flowing Well

Pumping Water Level 50 feet at 20 gal. per minute.

Discharge in gal. per min. of flowing well

How Tested Bailer Length of Test 1/2 hr.

Remarks: (Gravel packing, cementing, packers, type of shutoff, location of place of use of groundwater if not at well, and any other similar pertinent information, including number of

acres irrigated, if used for irrigation)

Pipe Set in Rock

83

Driller's License Number

Boone Whitmer
Driller's Signature

This form to be prepared by driller, and three copies to be filed by the owner with the County Clerk and Recorder in the county in which the well is located.

Please answer all questions. If not applicable, so state, otherwise the form will be returned.

Original to the County Clerk and Recorder; duplicate to the State Engineer; Triplicate to the School of Mines and Quadruplicate for the Appropriator.

6384

126578


WATER WELL LOG # 238

State of Louisiana
County of McCone

Office of Clerk and Recorder
Filed this 9th day of
October, A. D. 1963

at 3:50 o'clock P. M.
By *Deputy Clerk*
Deputy Clerk and Recorder

Fee \$2.00



North	East	South	West
100	100	100	100
100	100	100	100
100	100	100	100
100	100	100	100

Water Well Log for McCone Parish, Louisiana
 This well was drilled by the McCone Parish Water Board
 on the 1st day of October, 1963, at a depth of 100 feet
 and is located on the McCone Parish Water Board property
 in the McCone Parish, Louisiana.

Water Well Log # 238
 This well was drilled by the McCone Parish Water Board
 on the 1st day of October, 1963, at a depth of 100 feet
 and is located on the McCone Parish Water Board property
 in the McCone Parish, Louisiana.

GW2

File No. _____

T. 23 R. 49

DUPLICATE

County McCone

STATE OF MONTANA
ADMINISTRATOR OF GROUNDWATER
OFFICE OF STATE ENGINEER

RECEIVED
OCT 14 1963

**Notice of Completion of Groundwater
Appropriation by Means of Well**

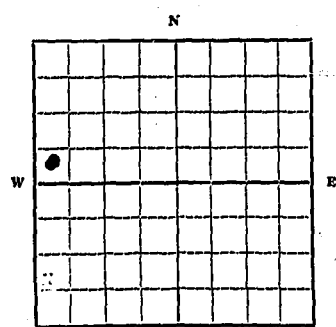
(Under Chapter 237, Montana Session Laws, 1961)

Top of Ground
(Elev. above sea level... 2300...)
12 Drift
40 Yellow
50 Water Sand

Owner Boery's Land & Live-Address, Vida, Montana
stock Company
Driller Boons Whitmer & Sons Address Wolf Point, Montana
Date of Notice of Appropriation of Groundwater August 30, 1963
Date well started Aug. 30, 1963 Date Completed Aug 31, 1963
Type of well Drilled Equipment Used Cable Tool
(dug, driven, bored or drilled) (Churn, drill, rotary or other)
Water Use: Domestic Municipal Stock Irrigation
Industrial Drainage Other

Indicate on the diagram the character and thickness of the different strata met with in drilling, such as soil, clay, shale, gravel, rock or sand, etc. Show depth at which water is encountered, thickness and character of water-bearing strata and height to which the water rises in the well.

Size of Drilled Hole	Size and Weight of Casing	From (Feet)	To (Feet)	PERFORATIONS		
				Kind Size	From (Feet)	To (Feet)
10 inch	15 1/2" 58 lb	0	50	Cutting Torch	40	50



SW 1/4 NW Sec. 24 T. 23 R. 49
Indicate location of well and place of use, if possible. Each small square represents 10 acres.

Show exact depth of bottom.

Static Water Level for non-flowing Well 28 feet.
Shut-in Pressure for Flowing Well _____
Pumping Water Level 50 feet at 10 gal. per minute.
Discharge in gal. per min. of flowing well _____
How Tested Bailer Length of Test 20 min.
Remarks: (Gravel packing, cementing, packers, type of shutoff, location of place of use of groundwater if not at well, and any other similar pertinent information, including number of

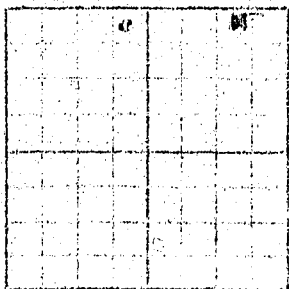
acres irrigated, if used for irrigation) _____
Gravel Pack on the Outside to 28 feet
Balance plugged with clay

83
Driller's License Number
[Signature]
Driller's Signature

This form to be prepared by driller, and three copies to be filed by the owner with the County Clerk and Recorder in the county in which the well is located.
Please answer all questions. If not applicable, so state, otherwise the form will be returned.
Original to the County Clerk and Recorder; duplicate to the State Engineer; Triplicate to the School of Mines and Quadruplicate for the Appropriator.

6385

60



126579

WATER WELL LOG # 239

State of Montana
County of McCone

Office of Clerk and Recorder

Filed this 9th day of
October A. D. 1963

at 3:35 o'clock P. M.

Danny E. Signal
Clerk and Recorder

By _____ Deputy
Fee \$2.00

Water well log # 239
State of Montana
County of McCone
Office of Clerk and Recorder
Filed this 9th day of
October A. D. 1963
at 3:35 o'clock P. M.
By *Danny E. Signal*
Clerk and Recorder
Fee \$2.00

Water well log # 239
State of Montana
County of McCone
Office of Clerk and Recorder
Filed this 9th day of
October A. D. 1963
at 3:35 o'clock P. M.
By *Danny E. Signal*
Clerk and Recorder
Fee \$2.00

Water well log # 239
State of Montana
County of McCone
Office of Clerk and Recorder
Filed this 9th day of
October A. D. 1963
at 3:35 o'clock P. M.
By *Danny E. Signal*
Clerk and Recorder
Fee \$2.00

Water well log # 239
State of Montana
County of McCone
Office of Clerk and Recorder
Filed this 9th day of
October A. D. 1963
at 3:35 o'clock P. M.
By *Danny E. Signal*
Clerk and Recorder
Fee \$2.00

Water well log # 239
State of Montana
County of McCone
Office of Clerk and Recorder
Filed this 9th day of
October A. D. 1963
at 3:35 o'clock P. M.
By *Danny E. Signal*
Clerk and Recorder
Fee \$2.00

Water well log # 239
State of Montana
County of McCone
Office of Clerk and Recorder
Filed this 9th day of
October A. D. 1963
at 3:35 o'clock P. M.
By *Danny E. Signal*
Clerk and Recorder
Fee \$2.00

GW

Approved Stock Form—State Publishing Co., Helena, Montana—3864

File No. 462

T. 23 N. 49 R. 49

DUPLICATE

County McCone

STATE OF MONTANA
ADMINISTRATOR OF GROUNDWATER CODE
OFFICE OF STATE ENGINEER

RECEIVED
JAN 16 1964

Declaration of Vested Groundwater Rights

(Under Chapter 237, Montana Session Laws, 1961)

STATE ENGINEER

Arthur E. Schock
(Name of Appropriator)

of

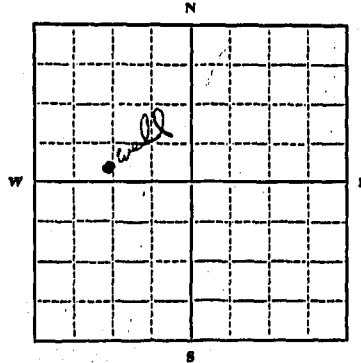
(Address)

Vida
(Town)

County of McCone

State of Montana

have appropriated groundwater according to the Montana laws in effect prior to January 1, 1962, as follows:



5/4 1/4 Sec 26 T. 23 R. 49

Indicate point of appropriation and place of use, if possible. Each small square represents 10 acres.

2. The beneficial use on which the claim is based. Stock water

3. Date or approximate date of earliest beneficial use; and how continuous the use has been. 1946, daily

4. The amount of groundwater claimed (in miner's inches or gallons per minute). 6 gal

5. If used for irrigation, give the acreage and description of the lands to which water has been applied and name of the owner thereof

6. The means of withdrawing such water from the ground and the location of each well or other means of withdrawal. Windmill pump

7. The date of commencement and completion of the construction of the well, wells, or other works for withdrawal of groundwater. Nov. 1946

8. The depth of water table. 12 ft

9. So far as it may be available, the type, size and depth of each well or the general specifications of any other works for the withdrawal of groundwater. Casings based well bottom on hard sand rock 31 ft deep with 12 inch dia

10. The estimated amount of groundwater withdrawn each year. 300,000 gal

11. The log of formations encountered in the drilling of each well if available. not available

12. Such other information of a similar nature as may be useful in carrying out the policy of this act, including reference to book and page of any county record. No record

Signature of Owner Art E Schock

Date Dec 31, 1963

Three copies to be filed by the owner with the County Clerk and Recorder of the county in which the well is located.

Please answer all questions. If not applicable, so state, otherwise the form will be returned.

Original to the County Clerk and Recorder; duplicate to the State Engineer; Triplicate to the Montana Bureau of Mines and Geology, and Quadruplicate for the Appropriator.

36433

DOC. NO. 127221

WATER WELL LOG FILE NO. 462

ARTHUR E. SCHOOK

TO

THE PUBLIC

STATE OF MONTANA)
)SS
COUNTY OF McCONE)

OFFICE OF COUNTY CLERK & RECORDER

Filed this 31st day of Dec., 1963 A.D.

at 8:06 o'clock, a.m.

Henry E. Spel
COUNTY CLERK

SEE: \$2.00

RECORDED
INDEXED
DEC 31 1963
CIVIL ENGINEER

T 23 R 49 28
County McCone

MONTANA BUREAU OF MINES AND GEOLOGY
Butte, Montana

RECEIVED
JAN 4, 1962

WATER WELL LOG

STATE ENGINEER

Owner Arden H. Hildner Address _____
Driller Beane Whitman Address Welford
Date Started May 1950 Date Completed May 1950
Location: Sec 28 T 23 R 49 + Sec ONE

Type of Well Drilled Equipment Used Churn
(Dug, driven, bored, or drilled) (Churn drill, rotary, other)

Water use: Domestic Municipal Stock Irrigation
Industrial Drainage Other: _____

Casing: 0 ft. to 170 ft. Type Steel Size 6 in

Casing: _____ ft. to _____ ft. Type _____ Size _____

Casing: _____ ft. to _____ ft. Type _____ Size _____

Perforated or Screened: Ft 150 to ft 170 Ft _____ to ft _____

Type of screen or perforations Perforated

Static Water level, for non-flowing well: 40 feet

Shut-in pressure, for flowing well: _____ lb./sq.in.on: _____ (date)

Pumping water level 140 feet at 7 gal. per min

How tested: Shank Borehole

Length of test 3 hrs

Remarks: (Gravel packing, cementing, packers, type of shut-off, depth of shut-off)

Only Limestone Good - Salts
Gravel packing - Good

(over)

T 23 R 49 28

County McCone

MONTANA BUREAU OF MINES AND GEOLOGY

Butte, Montana

RECEIVED
JAN 4 1936

STATE ENGINEER

WATER WELL LOG

Owner Allen Hudspeth Address Circle

Driller Julius Lindell Address Circle

Date Started Nov. 1936 Date Completed Nov. 1936

Location: Sec 28 T 23 R 49 Sec N1/4 NE

Type of Well Bored Equipment Used Horse Powered Snack.
(Dug, driven, bored, or drilled) (Churn drill, rotary, other)

Water use: Domestic Municipal Stock Irrigation
 Industrial Drainage Other: _____

Casing: 0 ft. to 60 ft. Type tile Size 2 1/2 in

Casing: _____ ft. to _____ ft. Type _____ Size _____

Casing: _____ ft. to _____ ft. Type _____ Size _____

Perforated or Screened: Ft 148 to ft 160 Ft _____ to ft _____

Type of screen or perforations Perforated tile

Static water level, for non-flowing well: 148 feet

Shut-in pressure, for flowing well: _____ lb./sq.in.on: _____ (date)

Pumping water level 158 feet at 2 gal. per min

How tested: Pumped

Length of test 2 hrs.

Remarks: (Gravel packing, cementing, packers, type of shut-off, depth of shut-off)

Gravel packing Hard but good, could be used for domestic use.

(over)

T 23 R 49 28

County McCone

MONTANA BUREAU OF MINES AND GEOLOGY

RECEIVED
JAN 4 1962

Butte, Montana

STATE ENGINEER

WATER WELL LOG

Owner Aden Thibault Address Circle
 Driller Bob Haggerty Address Blindine
 Date Started Sept 1956 Date Completed Sept 1956
 Location: Sec 28 T 23 R 49 + Sec NWNE

Type of Well Drilled Equipment Used Churn
 (Dug, driven, bored, or drilled) (Churn drill, rotary, other)

Water use: Domestic Municipal Stock Irrigation
 Industrial Drainage Other: _____

Casing: 0 ft. to 156 ft. Type Steel Size 6 in

Casing: _____ ft. to _____ ft. Type _____ Size _____

Casing: _____ ft. to _____ ft. Type _____ Size _____

Perforated or Screened: Ft 136 to ft 156 Ft _____ to ft _____

Type of screen or perforations Slotted

Static water level, for non-flowing well: 110 feet

Shut-in pressure, for flowing well: _____ lb./sq.in.on: _____ (date)

Pumping water level 130 feet at 10 gal. per min

How tested: Slush Bucket

Length of test: 2 hrs.

Remarks: (Gravel packing, cementing, packers, type of shut-off, depth of shut-off)

Fine mica sand trouble
Gravel packed - Good Water Soft

(over)

Log of Well

Depth, feet		Description of Material Drilled
From	To	
0	130	shale blue clay
130	156	Water bearing mica sand

123411

Water Well Log # 155

State of Montana)
 County of McCone)

Clerk and Recorder
 Filed this 29th day of
 December A. D. 1951

at 2:30 o'clock P. M.

[Signature]
 Clerk and Recorder
 By Deputy
 Fee None

24

T. 23 N R. 49 E

County... McCone

MONTANA BUREAU OF MINES AND GEOLOGY
Butte, Montana

RECEIVED
JAN 4 1962

WATER WELL LOG

STATE ENGINEER

X		

Owner... Gerhardt Buschler Address... Vida, Montana

Driller... B. W. Whitmer Address... Circle, Montana

Date Started... March 15, 1954 Date Completed... March 17, 1954

Location: Sec. S1 T. 23 R. 49 1/4 sec. SE 1/4 SW 1/4

Type of well... drilled (Dug, driven, bored, or drilled) Equipment used... drill (Churn drill, rotary, other)

Water use: Domestic Municipal Stock Irrigation
Industrial Drainage Other:.....

Casing: 100 ft. to..... ft. Type... Steel casing Size... 6 in.

Casing:..... ft. to..... ft. Type..... Size.....

Casing:..... ft. to..... ft. Type..... Size.....

Perforated or Screened: Ft. to ft. Ft. to ft.

Type of screen or perforations.....

Static Water level, for non-flowing well:..... feet.

Shut-in pressure, for flowing well:..... lb./sq. in. on:..... (date)

Pumping water level..... feet at..... gal. per min.

How tested:.....

Length of test.....

Remarks: (Gravel packing, cementing, packers, type of shut-off, depth of shut-off)

.....
.....
.....
.....

(over)

File No. 317

T. 22 N 44 E

DUPLICATE

County McCone

STATE OF MONTANA
ADMINISTRATOR OF GROUNDWATER CODE
OFFICE OF STATE ENGINEER

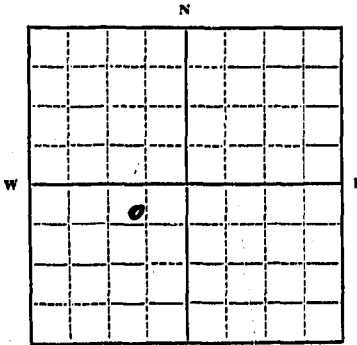
RECEIVED
JAN 16 1964

Declaration of Vested Groundwater Rights

(Under Chapter 237, Montana Session Laws, 1961)

STATE ENGINEER

Leonard Paulawski of Carle Montana
(Name of Appropriator) (Address) (Town)
County of McCone State of Mont.
have appropriated groundwater according to the Montana laws in effect prior to January 1, 1962, as follows:



NE 1/4 SW
SW 1/4 SW
Sec. 4 T. 22 N. 44 E

Indicate point of appropriation and place of use, if possible. Each small square represents 10 acres.

2. The beneficial use on which the claim is based. Swistock and Drunking

3. Date or approximate date of earliest beneficial use; and how continuous the use has been. 11-6-61

4. The amount of groundwater claimed (in miner's inches or gallons per minute). 3 gal

5. If used for irrigation, give the acreage and description of the lands to which water has been applied and name of the owner thereof. None

6. The means of withdrawing such water from the ground and the location of each well or other means of withdrawal. Pump Jack & Engine

7. The date of commencement and completion of the construction of the well, wells, or other works for withdrawal of groundwater. 11-1961

8. The depth of water table. 209 feet

9. So far as it may be available, the type, size and depth of each well or the general specifications of any other works for the withdrawal of groundwater. Art. Commable

10. The estimated amount of groundwater withdrawn each year. 50,000 gal

11. The log of formations encountered in the drilling of each well if available. 0 to 15 Yellow clay, 15 to 19 Coal, 19 to 25 Blue clay, 25 to 28 Rock, 28 to 1057 Blue & Sand clay, 105 to 106 Sand, 107 to 120 Blue clay, 120 to 122 Sand, 122 to 167 Sand, 167 to 177 Sand, 177 to 204 Blue clay, 204 to 207 Sand, 207 to 209 Blue clay - Rock Bottom

12. Such other information of a similar nature as may be useful in carrying out the policy of this act, including reference to book and page of any county record.

Signature of Owner Leonard Paulawski
Date 12-23-63

Three copies to be filed by the owner with the County Clerk and Recorder of the county in which the well is located.

Please answer all questions. If not applicable, so state, otherwise the form will be returned.

Original to the County Clerk and Recorder; duplicate to the State Engineer; Triplicate to the Montana Bureau of Mines and Geology, and Quadruplicate for the Appropriator.

DOC. NO. 127068

WATER WELL LOG FILE NO. 317

LEONARD PAWLOWSKI

TO

THE PUBLIC

STATE OF MONTANA)
)SS,
COUNTY OF McCONE)

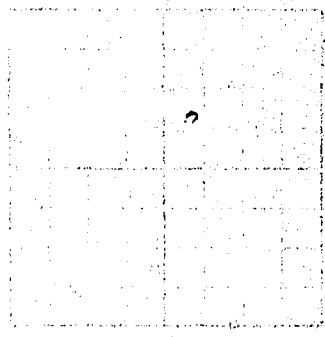
OFFICE OF COUNTY CLERK & RECORDER

Filed this 27th day of Dec, 1963, A.D.

at 8:20 o'clock a.m.

Henry E. Pappalardo
COUNTY CLERK

FEE \$ 2.00



*27-12-63
1 18 41*

*Henry E. Pappalardo
COUNTY CLERK*

*Henry E. Pappalardo
COUNTY CLERK*

2000

11/18/63

*Henry E. Pappalardo
COUNTY CLERK*

C

File No. 319

T. 22 N R 44 E

DUPLICATE

County McCone

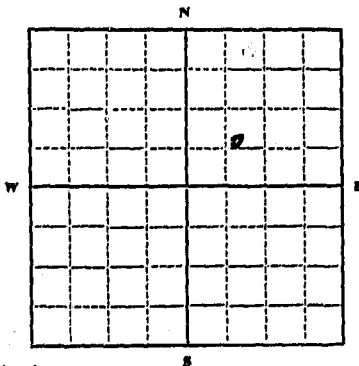
STATE OF MONTANA
ADMINISTRATOR OF GROUNDWATER CODE
OFFICE OF STATE ENGINEER

RECEIVED
JAN 10 1964

Declaration of Vested Groundwater Rights STATE ENGINEER

(Under Chapter 237, Montana Session Laws, 1961)

Leonard Pawlowski of Circle
(Name of Appropriator) (Address) (Town)
County of McCone State of Montana
have appropriated groundwater according to the Montana laws in effect prior to January 1, 1962, as follows:



SW
NE 1/4 NE Sec. 22 T. 22 N. R. 44 E

Indicate point of appropriation and place of use, if possible. Each small square represents 10 acres.

2. The beneficial use on which the claim is based Livestock and Household

3. Date or approximate date of earliest beneficial use; and how continuous the use has been 1958 continuous

4. The amount of groundwater claimed (in miner's inches or gallons per minute) 6 gal

5. If used for irrigation, give the acreage and description of the lands to which water has been applied and name of the owner thereof
None

6. The means of withdrawing such water from the ground and the location of each well or other means of withdrawal
Pumpjack & Engine

7. The date of commencement and completion of the construction of the well, wells, or other works for withdrawal of groundwater 1958

8. The depth of water table 40 feet

9. So far as it may be available, the type, size and depth of each well or the general specifications of any other works for the withdrawal of groundwater Not available

10. The estimated amount of groundwater withdrawn each year 100,000

11. The log of formations encountered in the drilling of each well if available Not available

12. Such other information of a similar nature as may be useful in carrying out the policy of this act, including reference to book and page of any county record None

Signature of Owner Leonard Pawlowski

Date 12-23-63

Three copies to be filed by the owner with the County Clerk and Recorder of the county in which the well is located.

Please answer all questions. If not applicable, so state, otherwise the form will be returned.

Original to the County Clerk and Recorder; duplicate to the State Engineer; Triplicate to the Montana Bureau of Mines and Geology, and Quadruplicate for the Appropriator.

36290

DOC. NO. 127070

WATER WELL LOG FILE NO. 329

LEONARD PAWLOWSKI

TO

THE PUBLIC

STATE OF MONTANA)
)SS.
COUNTY OF McCONE)


OFFICE OF COUNTY CLERK & RECORDER

Filed this 27th day of Dec. 1963 A.D.

at 8:30 o'clock a.m.

[Handwritten Signature]
COUNTY CLERK

SEE \$ 2.00



[Vertical handwritten notes]
127070
329
12/27/63

[Vertical handwritten notes]
127070
329
12/27/63

[Vertical handwritten notes]
127070
329
12/27/63

GW

File No. 320

T 22 R 44 E 35

DUPLICATE

County Blaine

STATE OF MONTANA
ADMINISTRATOR OF GROUNDWATER CODE
OFFICE OF STATE ENGINEER

RECEIVED
JAN 16 1964

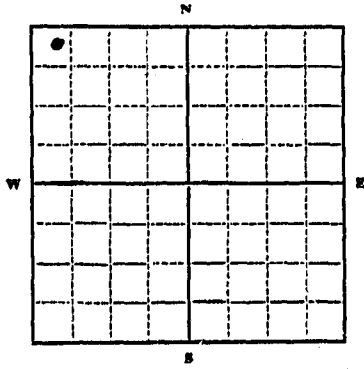
Declaration of Vested Groundwater Rights

(Under Chapter 237, Montana Session Laws, 1961)

STATE ENGINEER

Leonard Pawlanski of Circle
(Name of Appropriator) (Address) (Town)

County of Blaine State of Montana
have appropriated groundwater according to the Montana laws in effect prior to January 1, 1962, as follows:



NW 1/4 NW Sec 35 T 22 R 44

Indicate point of appropriation and place of use, if possible. Each small square represents 10 acres.

2. The beneficial use on which the claim is based Livestock and Household

3. Date or approximate date of earliest beneficial use; and how continuous the use has been 1958 Continuous

4. The amount of groundwater claimed (in miner's inches or gallons per minute) 6 gal.

5. If used for irrigation, give the acreage and description of the lands to which water has been applied and name of the owner thereof None

6. The means of withdrawing such water from the ground and the location of each well or other means of withdrawal Pump Jack & Engine

7. The date of commencement and completion of the construction of the well, wells, or other works for withdrawal of groundwater 1958

8. The depth of water table 5.5'

9. So far as it may be available, the type, size and depth of each well or the general specifications of any other works for the withdrawal of groundwater Not available

10. The estimated amount of groundwater withdrawn each year 50,000 gal.

11. The log of formations encountered in the drilling of each well if available Not available

12. Such other information of a similar nature as may be useful in carrying out the policy of this act, including reference to book and page of any county record None

Signature of Owner Leonard Pawlanski

Date 12-23-63

Three copies to be filed by the owner with the County Clerk and Recorder of the county in which the well is located.

Please answer all questions. If not applicable, so state, otherwise the form will be returned.

Original to the County Clerk and Recorder; duplicate to the State Engineer; Triplicate to the Montana Bureau of Mines and Geology, and Quadruplicate for the Appropriator.