



12

File No. 480

T. 25N R. 42E

DUPLICATE

County McCone

STATE OF MONTANA  
 ADMINISTRATOR OF GROUNDWATER CODE  
 OFFICE OF STATE ENGINEER

RECEIVED  
 JAN 16 1964

Declaration of Vested Groundwater Rights

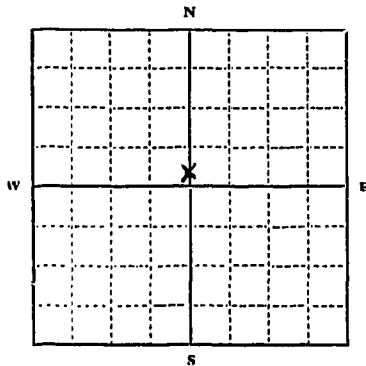
(Under Chapter 237, Montana Session Laws, 1961)

STATE ENGINEER

I, Kernon Stapp, of Box 929 Glasgow  
 (Name of Appropriator) (Address) (Town)

County of Valley State of Montana

have appropriated groundwater according to the Montana laws in effect prior to January 1, 1962, as follows:



N2  $\frac{1}{4}$  Sec. 12 T. 25N R. 42E

Indicate point of appropriation and place of use, if possible. Each small square represents 10 acres.

2. The beneficial use on which the claim is based...  
livestock water

3. Date or approximate date of earliest beneficial use; and how continuous the use has been...  
approx 1916 continuous

4. The amount of groundwater claimed (in miner's inches or gallons per minute)...  
3 GPM

5. If used for irrigation, give the acreage and description of the lands to which water has been applied and name of the owner thereof...  
no

6. The means of withdrawing such water from the ground and the location of each well or other means of withdrawal...  
Developed spring as located on plat

7. The date of commencement and completion of the construction of the well, wells, or other works for withdrawal of groundwater...  
1916

8. The depth of water table...  
ground level

9. So far as it may be available, the type, size and depth of each well or the general specifications of any other works for the withdrawal of groundwater...  
This spring has been dug out and catch basin built

10. The estimated amount of groundwater withdrawn each year...  
varies year to year

11. The log of formations encountered in the drilling of each well if available...  
no

12. Such other information of a similar nature as may be useful in carrying out the policy of this act, including reference to book and page of any county record...  
none

Signature of Owner Kernon Stapp

Date Dec. 29, 1963

Three copies to be filed by the owner with the County Clerk and Recorder of the county in which the well is located.

Please answer all questions. If not applicable, so state, otherwise the form will be returned.

Original to the County Clerk and Recorder; Duplicate to the State Engineer; Triplicate to the Montana Bureau of Mines and Geology, and Quadruplicate for the Appropriator.

36451

Doc. No. 127239

Water Well Log # 480

Kennon Stapp

TO


The Public

State of Montana }  
County of McCone } ss

OFFICE OF COUNTY CLERK & RECORDER

Filed this 31st day of December, 1963, A. D.

at 8:23 A. M.

  
County Clerk

Fee: \$2.00

RECORDED  
DEC 31 1963  
MONTANA

GW 3

Approved Stock Form—State Publishing Co., Helena, Montana—42199

File No. 525

T. 945 R. 42 and 43

DUPLICATE

County. McCone

STATE OF MONTANA  
ADMINISTRATOR OF GROUNDWATER CODE  
OFFICE OF STATE ENGINEER

RECEIVED  
JAN 16 1964

Notice of Completion of Groundwater Appropriation Without Well

(Under Chapter 237 Montana Session Laws, 1961)

Date of Appropriation of Groundwater. December 31, 1963

Owner. John S. Wright Address. Fort Peck Mont.

Contractor (if any) none

Address of Contractor

Date Started. See definite times Date Completed.

Describe means of obtaining groundwater without a well "as by sub-irrigation and other natural processes". Include depth to water when applicable.

Springs with live running water at all times of the year Bear Creek

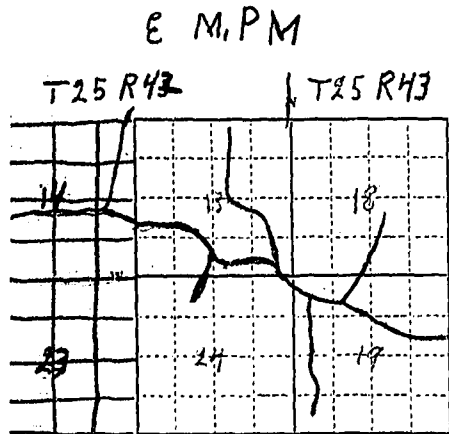
Quantity of water developed and used with explanation of method used to measure or estimate such amount. If use is intermittent

estimate approximate lengths of periods of use.

stock water  
amount of water flowing is uncertain

Signature of Owner. John S. Wright

Date. Dec. 31, 1963



1/4 Sec. T25 R42-43  
Indicate point of appropriation and place of use, if possible.

This form to be prepared by contractor (if any), otherwise by the owner.

Three copies of this notice are to be filed with the County Clerk and Recorder of the county in which the works are located.

Please answer all questions. If not applicable, so state, otherwise the form will be returned.

Original to the County Clerk and Recorder; duplicate to the State Engineer; Triplicate to the Montana Bureau of Mines and Geology and Quadruplicate for the Appropriator.

36497

Doc. No. 127286

Water Well Log #525

Willis H. Blevins & John L. Wright

TO

The Public

State Of Montana )  
County of McCone ) ss

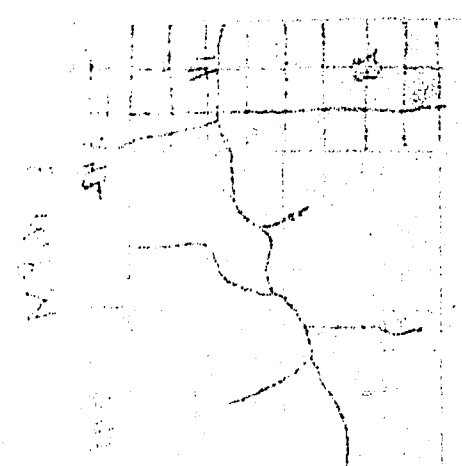
OFFICE OF COUNTY CLERK & RECORDER

Filed this 2nd day of January, 1964, A. D.,

at 8:16 A. M.

*Amey E. Pinal*  
County Clerk

Fee: \$2.00



RECORDED  
JAN 10 1964  
MCCONE COUNTY

T. 25N., R. 43E.  
MCCONE COUNTY

GROUNDWATER INDEX

County McCone Twp. 25N Rge. 43E

Sec.	Name of Appropriator	Type of Form	County File No.	Remarks
21	Stapp, Kennan	GW H	127241	
6	" "	—H	127245	
8	" "	—H	127244	
9	" "	—H	127238	
10	Kimney, Roland C.	—H	127217	
10	" "	GW 3	127218	
11	Nickels, Jack W.	GW H	127227	
17	Stapp, Kennan	—H	127243	
27	Wright, John & Beverly with	GW 3	127283	
28	" " " "	GW H	127282	

File No. 482

T. 25 N. R. 43E

DUPLICATE

County McCone

STATE OF MONTANA  
ADMINISTRATOR OF GROUNDWATER CODE  
OFFICE OF STATE ENGINEER

RECEIVED  
JAN 16 1964

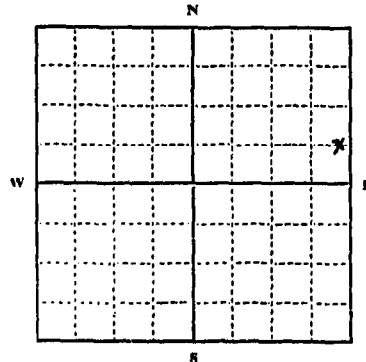
Declaration of Vested Groundwater Rights

(Under Chapter 237, Montana Session Laws, 1961)

STATE ENGINEER

1. Kennon Stapp, of Box 929 Glasgow  
(Name of Appropriator) (Address) (Town)

County of Valley State of Montana  
have appropriated groundwater according to the Montana laws in effect prior to January 1, 1962, as follows:



SE NE  $\frac{1}{4}$  Sec. 4 T. 25N R. 43E

Indicate point of appropriation and place of use, if possible. Each small square represents 10 acres.

2. The beneficial use on which the claim is based.....  
livestock water

3. Date or approximate date of earliest beneficial use; and how continuous the use has been.....  
approx 1912 - intermittent

4. The amount of groundwater claimed (in miner's inches or gallons per minute).....  
4 gpm

5. If used for irrigation, give the acreage and description of the lands to which water has been applied and name of the owner thereof.....  
no

6. The means of withdrawing such water from the ground and the location of each well or other means of withdrawal.....  
well - located on plat

7. The date of commencement and completion of the construction of the well, wells, or other works for withdrawal of groundwater.....  
1912

8. The depth of water table.....  
20 ft.

9. So far as it may be available, the type, size and depth of each well or the general specifications of any other works for the withdrawal of groundwater.....  
Dug well, 3' diameter, 25' deep

10. The estimated amount of groundwater withdrawn each year.....  
varies

11. The log of formations encountered in the drilling of each well if available.....  
no

12. Such other information of a similar nature as may be useful in carrying out the policy of this act, including reference to book and page of any county record.....  
none

Signature of Owner Kennon Stapp  
Date Dec. 29, 1963

Three copies to be filed by the owner with the County Clerk and Recorder of the county in which the well is located.

Please answer all questions. If not applicable, so state, otherwise the form will be returned.

Original to the County Clerk and Recorder; Duplicate to the State Engineer; Triplicate to the Montana Bureau of Mines and Geology, and Quadruplicate for the Appropriator.

36453

Doc. No. 127241

Water Well Log #482

Kennon Stapp

TO

The Public

State of Montana }  
County of McCone } ss

OFFICE OF COUNTY CLERK & RECORDER

Filed this 31st day of December, 1963, A. D.,  
at 8:25 A. M.

  
County Clerk

Fee: \$2.00



GW

Approved Stock Form—State Publishing Co., Helena, Montana—42234

File No. 486

T. 25N R. 43E

DUPLICATE

County McCone

STATE OF MONTANA  
ADMINISTRATOR OF GROUNDWATER CODE  
OFFICE OF STATE ENGINEER

RECEIVED  
JAN 16 1964

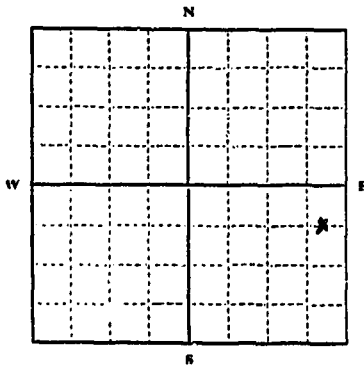
Declaration of Vested Groundwater Rights

(Under Chapter 237, Montana Session Laws, 1961)

STATE ENGINEER

I, Kennon Stapp, of Box 929 Glasgow  
(Name of Appropriator) (Address) (Town)

County of Valley State of Montana  
have appropriated groundwater according to the Montana laws in effect prior to January 1, 1962, as follows:



2. The beneficial use on which the claim is based.....  
livestock water

3. Date or approximate date of earliest beneficial use; and how continu-  
ous the use has been..... 1912 continuous

4. The amount of groundwater claimed (in miner's inches or gallons  
per minute)..... 5 G.P.M. each location

5. If used for irrigation, give the acreage and description of the lands  
to which water has been applied and name of the owner thereof  
NO

6. The means of withdrawing such water from the ground and the loca-  
tion of each well or other means of withdrawal.....  
Developed springs as located on plat

E2 1/4 Sec. 6 T. 25N R. 43E

Indicate point of appropriation  
and place of use, if possible. Each  
small square represents 10 acres.

7. The date of commencement and completion of the construction of the well, wells, or other works for with-  
drawal of groundwater..... 1912

8. The depth of water table..... ground level

9. So far as it may be available, the type, size and depth of each well or the general specifications of any other  
works for the withdrawal of groundwater..... These springs have been dug out and catch  
basins built

10. The estimated amount of groundwater withdrawn each year..... varies from year to year

11. The log of formations encountered in the drilling of each well if available..... no

12. Such other information of a similar nature as may be useful in carrying out the policy of this act, including  
reference to book and page of any county record..... none

Signature of Owner

*Kennon Stapp*

Date Dec. 29, 1963

Three copies to be filed by the owner with the County Clerk and Recorder of the county in which the well is located.

Please answer all questions. If not applicable, so state, otherwise the form will be returned.

Original to the County Clerk and Recorder; Duplicate to the State Engineer; Triplicate to the Montana Bureau of  
Mines and Geology, and Quadruplicate for the Appropriator.

36457

Doc. No.

127245

Water Well Log # 486

Kennon Stapp

TO


The Public

State Of Montana }  
County of McCone } ss

OFFICE OF COUNTY CLERK & RECORDER

Filed this 31st day of December, 1963, A. D.

at 8:29 A. M.

  
.....  
County Clerk

Fee: \$2.00

File No. 485

T 25N R 43E

DUPLICATE

County McCone

STATE OF MONTANA  
ADMINISTRATOR OF GROUNDWATER CODE  
OFFICE OF STATE ENGINEER

RECEIVED  
JAN 16 1964

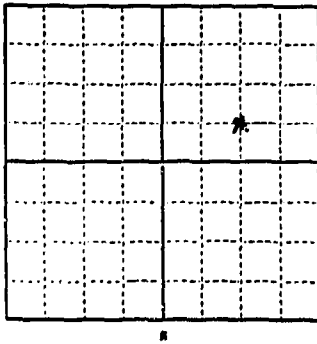
Declaration of Vested Groundwater Rights

(Under Chapter 237, Montana Session Laws, 1961)

STATE ENGINEER

1. Kennon Stapp, of Box 929 Glasgow  
(Name of Appropriator) (Address) (Town)

County of Valley State of Montana  
have appropriated groundwater according to the Montana laws in effect prior to January 1, 1962, as follows:



NE 1/4 Sec. 8 T. 25N R. 43E

Indicate point of appropriation and place of use, if possible. Each small square represents 10 acres.

2. The beneficial use on which the claim is based  
livestock water

3. Date or approximate date of earliest beneficial use; and how continuous the use has been. 1910 - continuous  
Approx

4. The amount of groundwater claimed (in miner's inches or gallons per minute). 10 GPM

5. If used for irrigation, give the acreage and description of the lands to which water has been applied and name of the owner thereof  
NO

6. The means of withdrawing such water from the ground and the location of each well or other means of withdrawal  
Developed springs as located on plat

7. The date of commencement and completion of the construction of the well, wells, or other works for withdrawal of groundwater. 1910

8. The depth of water table. ground level

9. So far as it may be available, the type, size and depth of each well or the general specifications of any other works for the withdrawal of groundwater. Several spring in a small area here have been dug out and catch basins built.

10. The estimated amount of groundwater withdrawn each year. varies year to year

11. The log of formations encountered in the drilling of each well if available. none

12. Such other information of a similar nature as may be useful in carrying out the policy of this act, including reference to book and page of any county record. none

Signature of Owner Kennon Stapp  
Date Dec. 29, 1963

Three copies to be filed by the owner with the County Clerk and Recorder of the county in which the well is located.

Please answer all questions. If not applicable, so state, otherwise the form will be returned.

Original to the County Clerk and Recorder; Duplicate to the State Engineer; Triplicate to the Montana Bureau of Mines and Geology, and Quadruplicate for the Appropriator.

36456

Doc. No. 127244

Water Well Log # 484

Kennon Stapp

TO

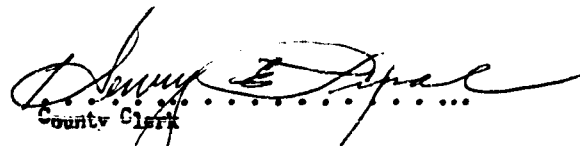
The Public

State Of Montana }  
County of McCone } ss

OFFICE OF COUNTY CLERK & RECORDER

Filed this 31st day of December, 1963. A. D.,

at 8:27 A. M.

  
.....  
County Clerk

Fee: \$2.00

GW

Approved Stock Form—State Publishing Co., Helena, Montana—42234

File No. 479T. 25N R. 43E

DUPLICATE

County. McCone

STATE OF MONTANA  
 ADMINISTRATOR OF GROUNDWATER CODE  
 OFFICE OF STATE ENGINEER

RECEIVED  
 JAN 16 1964

### Declaration of Vested Groundwater Rights

(Under Chapter 237, Montana Session Laws, 1961)

STATE ENGINEER

1. Kennon Stapp, of Box 929 Glasgow  
 (Name of Appropriator) (Address) (Town)  
 County of Valley State of Montana  
 have appropriated groundwater according to the Montana laws in effect prior to January 1, 1962, as follows:

N


W E  
S

SW 1/4 Sec. 9 T. 25N R. 43E

Indicate point of appropriation and place of use, if possible. Each small square represents 10 acres.

2. The beneficial use on which the claim is based.....  
livestock water
3. Date or approximate date of earliest beneficial use; and how continuous the use has been. Approx 1934 continuous
4. The amount of groundwater claimed (in miner's inches or gallons per minute) 1 GPM
5. If used for irrigation, give the acreage and description of the lands to which water has been applied and name of the owner thereof  
no
6. The means of withdrawing such water from the ground and the location of each well or other means of withdrawal.....  
Developed spring as located on plat
7. The date of commencement and completion of the construction of the well, wells, or other works for withdrawal of groundwater..... 1934
8. The depth of water table..... ground level
9. So far as it may be available, the type, size and depth of each well or the general specifications of any other works for the withdrawal of groundwater. This spring was dug out and catch basin built
10. The estimated amount of groundwater withdrawn each year..... varies year to year
11. The log of formations encountered in the drilling of each well if available..... no
12. Such other information of a similar nature as may be useful in carrying out the policy of this act, including reference to book and page of any county record..... none

Signature of Owner

Kennon StappDate Dec. 29, 1963

Three copies to be filed by the owner with the County Clerk and Recorder of the county in which the well is located.

Please answer all questions. If not applicable, so state, otherwise the form will be returned.

Original to the County Clerk and Recorder; Duplicate to the State Engineer; Triplicate to the Montana Bureau of Mines and Geology, and Quadruplicate for the Appropriator.

36450

127238

Doc. No.

WaterWell Log # 479

Kennon Stapp

TO


The Public

State of Montana }  
County of McCone } ss

OFFICE OF COUNTY CLERK & RECORDER

Filed this 31st day of December, 1963, A. D.,

at 8:22 A. M.

  
County Clerk

Fee: \$2.00

RECORDED  
INDEXED  
DEC 31 1963  
COUNTY CLERK & RECORDER  
MCCONE COUNTY MONTANA

File No. 458

T. 25N R. H3E 10  
County M<sup>c</sup> Cone

DUPLICATE

STATE OF MONTANA  
ADMINISTRATOR OF GROUNDWATER CODE  
OFFICE OF STATE ENGINEER

RECEIVED  
JAN 16 1964

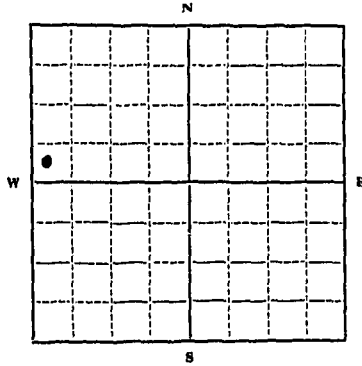
Declaration of Vested Groundwater Rights

(Under Chapter 237, Montana Session Laws, 1961)

STATE ENGINEER

Roland C. Kinney of Box 635 Fort Peck  
(Name of Appropriator) (Address) (Town)

County of M<sup>c</sup> Cone State of Mont.  
have appropriated groundwater according to the Montana laws in effect prior to January 1, 1962, as follows:



S.W. 1/4 Sec. 10 T. 25. R. H. 3

Indicate point of appropriation and place of use, if possible. Each small square represents 10 acres.

2. The beneficial use on which the claim is based. House Live stock water

3. Date or approximate date of earliest beneficial use; and how continuous the use has been. 1930 Every day

4. The amount of groundwater claimed (in miner's inches or gallons per minute). 2 gal. per min.

5. If used for irrigation, give the acreage and description of the lands to which water has been applied and name of the owner thereof

6. The means of withdrawing such water from the ground and the location of each well or other means of withdrawal. Pump

7. The date of commencement and completion of the construction of the well, wells, or other works for withdrawal of groundwater. 1930

8. The depth of water table. 15'

9. So far as it may be available, the type, size and depth of each well or the general specifications of any other works for the withdrawal of groundwater. Dug well 4' dia. 20 ft. deep.

10. The estimated amount of groundwater withdrawn each year. 40,000 gallon.

11. The log of formations encountered in the drilling of each well if available. Sand gravel.

12. Such other information of a similar nature as may be useful in carrying out the policy of this act, including reference to book and page of any county record. No Record

Signature of Owner Roland C. Kinney  
Date Dec. 31-63.

Three copies to be filed by the owner with the County Clerk and Recorder of the county in which the well is located.

Please answer all questions. If not applicable, so state, otherwise the form will be returned.

Original to the County Clerk and Recorder; duplicate to the State Engineer; Triplicate to the Montana Bureau of Mines and Geology, and Quadruplicate for the Appropriator.

DOC. NO.

127217

WATER WELL LOG NO. 458

ROLAND C. KIMMEY

TO

THE PUBLIC

STATE OF MONTANA )  
                          )SS  
COUNTY OF McCONE )

OFFICE OF COUNTY CLERK & RECORDER

Filed this 31st day of Dec., 1963 A.D.

at 8:02 o'clock, a.m.

*Dwight E. Pipal*  
.....  
COUNTY CLERK

FEE: \$2.00



File No. 459

T. 25N R. 43E

DUPLICATE

County McCone

STATE OF MONTANA  
ADMINISTRATOR OF GROUNDWATER CODE  
OFFICE OF STATE ENGINEER

RECEIVED  
JAN 16 1964

STATE ENGINEER  
**Notice of Completion of Groundwater Appropriation  
Without Well**

(Under Chapter 237 Montana Session Laws, 1961)

Date of Appropriation of Groundwater 1961

Owner Roland C. Kinnery Address Fort Park

Contractor (if any) .....

Address of Contractor .....

Date Started..... Date Completed.....

Describe means of obtaining groundwater without a well "as by sub-irrigation and other natural processes". Include depth to water when applicable. Comes To Surface

Concrete Casing, Piped 800 ft to tank, used all year long. Water in 150 Head of Cattle.

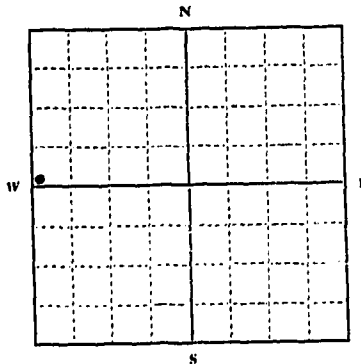
Quantity of water developed and used with explanation of method used to measure or estimate such amount. If use is intermittent

estimate approximate lengths of periods of use. Used

year long piped to stock tanks, flow is 3 gal. per Min. used to water 150 Head of Cattle.

Signature of Owner Roland C. Kinnery

Date Dec. 31-63



S. 1/4 N. 1/4 Sec. 10 T. 25 R. 43

Indicate point of appropriation and place of use, if possible.

This form to be prepared by contractor (if any), otherwise by the owner.

Three copies of this notice are to be filed with the County Clerk and Recorder of the county in which the works are located.

Please answer all questions. If not applicable, so state, otherwise the form will be returned.

Original to the County Clerk and Recorder; duplicate to the State Engineer; Triplicate to the Montana Bureau of Mines and Geology and Quadruplicate for the Appropriator.

DOC. NO.

127218

WATER WELL LOG NO. 459

ROLAND C. KIMMEY

TO

THE PUBLIC

STATE OF MONTANA )  
                          )SS  
COUNTY OF McCONE )

OFFICE OF COUNTY CLERK & RECORDER

Filed this 31st day of Dec., 1963 A.D.

at 8:03 o'clock, a.m.

*[Handwritten Signature]*  
COUNTY CLERK

FEE: \$2.00

RECORDED  
INDEXED  
DEC 31 1963  
MONTANA

File No. 484

T. 25N R. 43E

DUPLICATE

County McCone

STATE OF MONTANA  
ADMINISTRATOR OF GROUNDWATER CODE  
OFFICE OF STATE ENGINEER

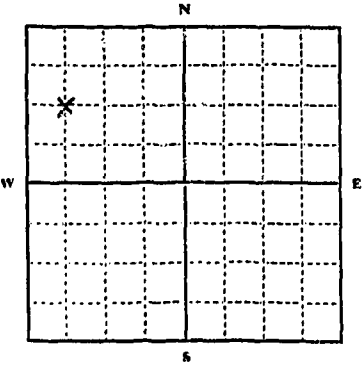
RECEIVED  
JAN 16 1964

Declaration of Vested Groundwater Rights

(Under Chapter 237, Montana Session Laws, 1961)

STATE ENGINEER

1. Kennon Stapp, of Box 929 Glasgow  
(Name of Appropriator) (Address) (Town)  
County of Valley State of Montana  
have appropriated groundwater according to the Montana laws in effect prior to January 1, 1962, as follows:



NE 1/4 A/W Sec. 17 T. 25N. 43E

Indicate point of appropriation and place of use, if possible. Each small square represents 10 acres.

2. The beneficial use on which the claim is based...  
livestock water

3. Date or approximate date of earliest beneficial use; and how continuous the use has been...  
approx 1916 - intermittent

4. The amount of groundwater claimed (in miner's inches or gallons per minute)...  
3 GPM

5. If used for irrigation, give the acreage and description of the lands to which water has been applied and name of the owner thereof...  
no

6. The means of withdrawing such water from the ground and the location of each well or other means of withdrawal...  
well

7. The date of commencement and completion of the construction of the well, wells, or other works for withdrawal of groundwater...  
1916

8. The depth of water table...  
26 ft

9. So far as it may be available, the type, size and depth of each well or the general specifications of any other works for the withdrawal of groundwater...  
Dug well 4' diameter, 30' deep

10. The estimated amount of groundwater withdrawn each year...  
variable

11. The log of formations encountered in the drilling of each well if available...  
no

12. Such other information of a similar nature as may be useful in carrying out the policy of this act, including reference to book and page of any county record...  
none

Signature of Owner Kennon Stapp

Date Dec. 29, 1963

Three copies to be filed by the owner with the County Clerk and Recorder of the county in which the well is located.

Please answer all questions. If not applicable, so state, otherwise the form will be returned.

Original to the County Clerk and Recorder; Duplicate to the State Engineer; Triplicate to the Montana Bureau of Mines and Geology, and Quadruplicate for the Appropriator.

Doc. No. 127243

Water Well Logs #484

Kannon Stann

TO


The Public

State Of Montana }  
County of McCone } ss

OFFICE OF COUNTY CLERK & RECORDER

Filed this 31st day of December, 1963, A. D.,

at 8:27 A. M.

  
.....  
County Clerk

Fee: \$2.00

27

File No. 522

T. 25 N. 43 E

DUPLICATE

County McCone

STATE OF MONTANA  
ADMINISTRATOR OF GROUNDWATER CODE  
OFFICE OF STATE ENGINEER

RECEIVED  
JAN 16 1964

Notice of Completion of Groundwater Appropriation Without Well

(Under Chapter 237 Montana Session Laws, 1961)

Date of Appropriation of Groundwater 1917

Owner John L. Wright  
Willis H. Blevins Address

Contractor (if any)

Address of Contractor

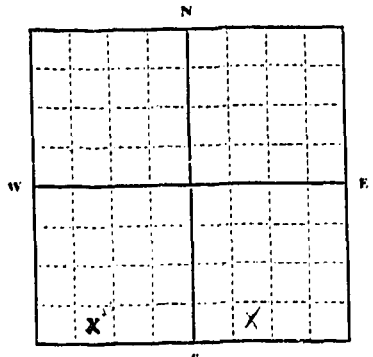
Date Started 1947 Date Completed 1947

Describe means of obtaining groundwater without a well "as by sub-irrigation and other natural processes". Include depth to water when applicable. Running water, gravity f

Gravity Flow

Quantity of water developed and used with explanation of method used to measure or estimate such amount. If use is intermittent

estimate approximate lengths of periods of use continuously



SW SE 1/4 Sec. 27 T. 25 R. 43

Indicate point of appropriation and place of use, if possible.

Signature of Owner Willis H. Blevins  
John L. Wright

Date Dec 31, 1963

This form to be prepared by contractor (if any), otherwise by the owner.

Three copies of this notice are to be filed with the County Clerk and Recorder of the county in which the works are located.

Please answer all questions. If not applicable, so state, otherwise the form will be returned.

Original to the County Clerk and Recorder; duplicate to the State Engineer; Triplicate to the Montana Bureau of Mines and Geology and Quadruplicate for the Appropriator.

Doc. No.

127283

Waterfall Log # 522

Willis H. Blevins & John L. Wright

TO


The Public

State of Montana }  
County of McCone } ss

OFFICE OF COUNTY CLERK & RECORDER

Filed this 2nd day of January, 1964, A. D.,

at 8:13 A. M.

  
.....  
County Clerk

Fee: \$7.00

File No. 521

T. 25 N. R. 43 E

DUPLICATE

County McCone

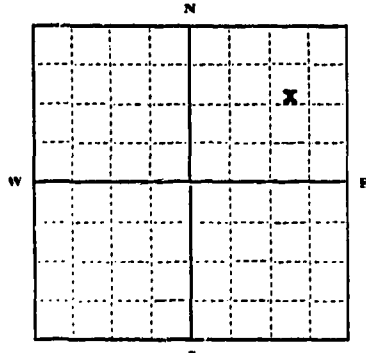
STATE OF MONTANA  
ADMINISTRATOR OF GROUNDWATER CODE  
OFFICE OF STATE ENGINEER

RECEIVED  
JAN 16 1964

Declaration of Vested Groundwater Rights  
(Under Chapter 237, Montana Session Laws, 1961) STATE ENGINEER

1. John L. Wright and Willis H. Blevins, of Fort Peck  
(Name of Appropriator) (Address) (Town)

County of McCone State of Montana  
have appropriated groundwater according to the Montana laws in effect prior to January 1, 1962, as follows:



NE 1/4 NE Sec 28 T. 25 R. 43

Indicate point of appropriation and place of use, if possible. Each small square represents 10 acres.

2. The beneficial use on which the claim is based  
Stockwater

3. Date or approximate date of earliest beneficial use; and how continuous the use has been Not known

4. The amount of groundwater claimed (in miner's inches or gallons per minute) 5 gallons per minute

5. If used for irrigation, give the acreage and description of the lands to which water has been applied and name of the owner thereof  
Not applicable

6. The means of withdrawing such water from the ground and the location of each well or other means of withdrawal  
Hand Pump

7. The date of commencement and completion of the construction of the well, wells, or other works for withdrawal of groundwater 1933

8. The depth of water table 70 ft

9. So far as it may be available, the type, size and depth of each well or the general specifications of any other works for the withdrawal of groundwater Stockwater 6 inch casing, drill 8 inc

10. The estimated amount of groundwater withdrawn each year Not used continuously

11. The log of formations encountered in the drilling of each well if available  
Not available

12. Such other information of a similar nature as may be useful in carrying out the policy of this act, including reference to book and page of any county record Not available

Willis H. Blevins  
Signature of Owner John L. Wright  
Date Dec. 31, 1963

Three copies to be filed by the owner with the County Clerk and Recorder of the county in which the well is located.

Please answer all questions. If not applicable, so state, otherwise the form will be returned.

Original to the County Clerk and Recorder; Duplicate to the State Engineer; Triplicate to the Montana Bureau of Mines and Geology, and Quadruplicate for the Appropriator.

36493

Doc. No.

127282

Water Well Log # 521

Willis H. Bellins & John L. Wright

TO


The Public

State Of Montana }  
County of Boone } ss

OFFICE OF COUNTY CLERK & RECORDER

Filed this 2nd day of January, 1964, A. D.,

at 8:12 A. M.

  
.....  
County Clerk

Fee: \$2.00





Form No. 18  
8-60

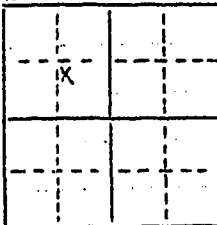
T. 26 R. 44

County McCone

MONTANA BUREAU OF MINES AND GEOLOGY  
Butte, Montana

RECEIVED  
JAN 4 1962

Water Well Log



OWNER Francis Reith & Edwin Schreier STATE ENGINEER  
Address Way Point, Mont

Driller Owner Address \_\_\_\_\_

Date Started 1951 Date Completed \_\_\_\_\_

Location: Sec. 11 T. 26 R. 44  $\frac{1}{4}$  Sec. SE NW

Type of well Aug + drilled Equipment used Auger  
(Dug, driven, or drilled) (Churn, drill, rotary, other)

Water use: Domestic  Municipal  Stock  Irrigation   
Industrial  Drainage  Other \_\_\_\_\_

Casing: 12-14 ft Wooden Curb ft. to \_\_\_\_\_ ft. Type \_\_\_\_\_ Size \_\_\_\_\_

Casing: \_\_\_\_\_ ft. to \_\_\_\_\_ ft. Type \_\_\_\_\_ Size \_\_\_\_\_

Casing: \_\_\_\_\_ ft. to \_\_\_\_\_ ft. Type \_\_\_\_\_ Size \_\_\_\_\_

Perforated or screened: Ft. \_\_\_\_\_ to ft. \_\_\_\_\_ . Ft. \_\_\_\_\_ to ft. \_\_\_\_\_

Type of screen or perforations \_\_\_\_\_

Static water level, for non-flowing well: approx 25-35 feet.

Shut-in pressure, for flowing well: \_\_\_\_\_ lb./sq. in. on: \_\_\_\_\_ (date)

Pumping water level approx 25-35 feet at 3-5 gal. per min.

How tested: \_\_\_\_\_

Length of test \_\_\_\_\_

Remarks: (Gravel packing, cementing, packers, type of shut-off, depth of shut-off)

Hand dug and driven Sand Point

(over)




Form No. 18  
8-60

T. 26 R. 44  
County McCONE

MONTANA BUREAU OF MINES AND GEOLOGY  
Butte, Montana

RECEIVED  
JAN 4 1962

Water Well Log



OWNER Francis Reikut & Elna Schmitt Address Way Point, Mont  
Driller Owner Address \_\_\_\_\_  
Date Started 1951 Date Completed 1951  
Location: Sec. 11 T. 26 R. 44 Sec. SE NE

Type of well Aug & drilled Equipment used auger  
(Dug, driven, or drilled) (Churn, drill, rotary, other)

Water use: Domestic  Municipal  Stock  Irrigation   
Industrial  Drainage  Other \_\_\_\_\_

Casing: 12-in Wooden curb ft. to \_\_\_\_\_ ft. Type \_\_\_\_\_ Size \_\_\_\_\_  
Casing: \_\_\_\_\_ ft. to \_\_\_\_\_ ft. Type \_\_\_\_\_ Size \_\_\_\_\_  
Casing: \_\_\_\_\_ ft. to \_\_\_\_\_ ft. Type \_\_\_\_\_ Size \_\_\_\_\_

Perforated or screened: Ft. \_\_\_\_\_ to ft. \_\_\_\_\_ . Ft. \_\_\_\_\_ to ft. \_\_\_\_\_

Type of screen or perforations \_\_\_\_\_

Static water level, for non-flowing well: approx 25-35 ft feet.

Shut-in pressure, for flowing well: \_\_\_\_\_ lb./sq. in. on: \_\_\_\_\_ (date)

Pumping water level 44/10 25-35 feet at 2-5 gal. per min.

How tested: \_\_\_\_\_

Length of test \_\_\_\_\_

Remarks: (Gravel packing, cementing, packers, type of shut-off, depth of shut-off)

Hand dug & driven Sand Point well

(over)



Form No. 18  
8-60

12

T. 26 R. 44

County Blaine

MONTANA BUREAU OF MINES AND GEOLOGY  
Butte, Montana

RECEIVED  
JAN 4 1962

Water Well Log

STATE ENGINEER

X		

OWNER W. J. ... Address 1107 ...

Driller ... Address ...

Date Started 7-5-51 Date Completed 1-5-51

Location: Sec. 12 T. 26 R. 44  $\frac{1}{4}$  Sec. NW SW

Type of well hand drilled Equipment used ...  
(Dug, driven, or drilled) (Churn, drill, rotary, other)

Water use: Domestic  Municipal  Stock  Irrigation

Industrial  Drainage  Other ...

Casing: 12-11/2 ft. to ... ft. Type ... Size ...

Casing: ... ft. to ... ft. Type ... Size ...

Casing: ... ft. to ... ft. Type ... Size ...

Perforated or screened: Ft. ... to ft. .... Ft. ... to ft. ...

Type of screen or perforations ...

Static water level, for non-flowing well: approx 25-25 feet.

Shut-in pressure, for flowing well: ... lb./sq. in. on: ... (date)

Pumping water level: approx 25-25 feet at ... gal. per min.

How tested: ...

Length of test ...

Remarks: (Gravel packing, cementing, packers, type of shut-off, depth of shut-off)

No ...

...

(over)



Form No. 18  
8-60

12

T. 26 R. 44

County Big Horn

MONTEANA BUREAU OF MINES AND GEOLOGY  
Butte, Montana

RECEIVED  
JAN 4 1962

Water Well Log

X		

CIVIL ENGINEER

OWNER \_\_\_\_\_ Address 1217 West, Mont.

Driller Reynolds Address \_\_\_\_\_

Date Started 1962 Date Completed 1/16/62

Location: Sec. 14 T. 26 R. 44  $\frac{1}{4}$  Sec. NW SW

Type of well Aug. drilled Equipment used auger  
(Dug, driven, or drilled) (Churn, grill, rotary, other)

Water use: Domestic  Municipal  Stock  Irrigation   
Industrial  Drainage  Other \_\_\_\_\_

Casing: 12-14/8" standard ft. to 1 ft. Type \_\_\_\_\_ Size \_\_\_\_\_

Casing: \_\_\_\_\_ ft. to \_\_\_\_\_ ft. Type \_\_\_\_\_ Size \_\_\_\_\_

Casing: \_\_\_\_\_ ft. to \_\_\_\_\_ ft. Type \_\_\_\_\_ Size \_\_\_\_\_

Perforated or screened: Ft. \_\_\_\_\_ to ft. \_\_\_\_\_ . Ft. \_\_\_\_\_ to ft. \_\_\_\_\_

Type of screen or perforations \_\_\_\_\_

Static water level, for non-flowing well: app. 125-35 feet.

Shut-in pressure, for flowing well: \_\_\_\_\_ lb./sq. in. on: \_\_\_\_\_ (date)

Pumping water level 125-35 feet at \_\_\_\_\_ gal. per min.

How tested: \_\_\_\_\_

Length of test \_\_\_\_\_

Remarks: (Gravel packing, cementing, packers, type of shut-off, depth of shut-off)

Hand dug and lined with concrete

(over)





114

Form No. 18  
8-60

T. 26 R. 44

County McCONE

MONTANA BUREAU OF MINES AND GEOLOGY  
Butte, Montana

RECEIVED  
JAN 4 1962

Water Well Log

			X

OWNER James Reiter + Elida Schmitz Address Walden, Mont

Driller Owner Address \_\_\_\_\_

Date Started 1954 Date Completed 1954

Location: Sec. 14 T. 26 R. 44 1/2 Sec. NE NE

Type of well Dug + drilled Equipment used auger  
(Dug, driven, or drilled) (Churn, drill, rotary, other)

Water use: Domestic  Municipal  Stock  Irrigation   
Industrial  Drainage  Other \_\_\_\_\_

Casing: 12-14 Wooden Curb ft. to \_\_\_\_\_ ft. Type \_\_\_\_\_ Size \_\_\_\_\_

Casing: \_\_\_\_\_ ft. to \_\_\_\_\_ ft. Type \_\_\_\_\_ Size \_\_\_\_\_

Casing: \_\_\_\_\_ ft. to \_\_\_\_\_ ft. Type \_\_\_\_\_ Size \_\_\_\_\_

Perforated or screened: Ft. \_\_\_\_\_ to ft. \_\_\_\_\_ Ft. \_\_\_\_\_ to ft. \_\_\_\_\_

Type of screen or perforations \_\_\_\_\_

Static water level, for non-flowing well: approx 25-35 feet.

Shut-in pressure, for flowing well: \_\_\_\_\_ lb./sq. in. on: \_\_\_\_\_ (date)

Pumping water level approx 25-35 feet at 3-5 gal. per min.

How tested: \_\_\_\_\_

Length of test \_\_\_\_\_

Remarks: (Gravel packing, cementing, packers, type of shut-off, depth of shut-off)

Hand dug + driven Sand Point

(over)



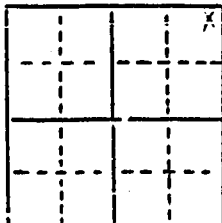
Form No. 18  
8-60

14

T. \_\_\_\_\_ R. 44  
County McCone

MONTANA BUREAU OF MINES AND GEOLOGY  
Butte, Montana

Water Well Log



OWNER \_\_\_\_\_ Address 111 1/2 W. 1st St. Butte  
Driller W. J. ... Address Nashua, Mont.  
Date Started 4/11/1961 Date Completed same year  
Location: Sec. 14 T. 26 R. 44 Sec. NE NE

Type of well drilled Equipment used Churn  
(Dug, driven, or drilled) (Churn, drill, rotary, other)

Water use: Domestic  Municipal  Stock  Irrigation   
Industrial  Drainage  Other \_\_\_\_\_

Casing: Do not know ft. to \_\_\_\_\_ ft. Type \_\_\_\_\_ Size \_\_\_\_\_  
Casing: \_\_\_\_\_ ft. to \_\_\_\_\_ ft. Type \_\_\_\_\_ Size \_\_\_\_\_  
Casing: \_\_\_\_\_ ft. to \_\_\_\_\_ ft. Type \_\_\_\_\_ Size \_\_\_\_\_

Perforated or screened: Ft. \_\_\_\_\_ to ft. \_\_\_\_\_ Ft. \_\_\_\_\_ to ft. \_\_\_\_\_

Type of screen or perforations Do not know - plain pipe

Static water level, for non-flowing well: \_\_\_\_\_ feet.

Shut-in pressure, for flowing well: \_\_\_\_\_ lb./sq. in. on: \_\_\_\_\_ (date)

Pumping water level \_\_\_\_\_ feet at \_\_\_\_\_ gal. per min.

How tested: \_\_\_\_\_

Length of test \_\_\_\_\_

Remarks: (Gravel packing, cementing, packers, type of shut-off, depth of shut-off)

(over)



Form No. 18  
8-60

T. 2 R. 15

County 7th

MONTANA BUREAU OF MINES AND GEOLOGY  
Butte, Montana


Water Well Log

RECEIVED  
JAN 4 1952  
OWNER C. W. Rickett + W. E. Schreiber Address 1014 Grant, Mont  
Driller (over) Address STATE ENGINEER  
Date Started 1945 Date Completed 1945  
Location: Sec. 18 T. 26 R. 15 Sec. SWNE

Type of well dry + drilled Equipment used auger  
(Dug, driven, or drilled) (Churn, drill, rotary, other)

Water use: Domestic  Municipal  Stock  Irrigation   
Industrial  Drainage  Other

Casing: 12-14 feet cement unit + wood ft. to \_\_\_\_\_ ft. Type \_\_\_\_\_ Size \_\_\_\_\_

Casing: \_\_\_\_\_ ft. to \_\_\_\_\_ ft. Type \_\_\_\_\_ Size \_\_\_\_\_

Casing: \_\_\_\_\_ ft. to \_\_\_\_\_ ft. Type \_\_\_\_\_ Size \_\_\_\_\_

Perforated or screened: Ft. \_\_\_\_\_ to ft. \_\_\_\_\_ . Ft. \_\_\_\_\_ to ft. \_\_\_\_\_

Type of screen or perforations \_\_\_\_\_

Static water level, for non-flowing well: 95.35 feet.

Shut-in pressure, for flowing well: \_\_\_\_\_ lb./sq. in. on: \_\_\_\_\_ (date)

Pumping water level 5-35 feet at 2.5 gal. per min.

How tested: \_\_\_\_\_

Length of test \_\_\_\_\_

Remarks: (Gravel packing, cementing, packers, type of shut-off, depth of shut-off)

Hand dug and driven

(over)



Form No. 18  
8-60

21

T. 26 R. 44

County McCone

MONTANA BUREAU OF MINES AND GEOLOGY  
Butte, Montana

RECEIVED  
JAN 4 1962

Water Well Log

X		

OWNER Frances Kachet & Eldon Schmitt Address Way Point Mont

Driller Owner Address \_\_\_\_\_

Date Started 1948 Date Completed 1948

Location: Sec. 21 T. 26 R. 44  $\frac{1}{4}$  Sec. SE NW

Type of well Aug & drilled Equipment used Auger  
(Dug, driven, or drilled) (Churn, drill, rotary, other)

Water use: Domestic  Municipal  Stock  Irrigation

12-14 ft Industrial  Drainage  Other \_\_\_\_\_

Casing: \_\_\_\_\_ ft. to \_\_\_\_\_ ft. Type \_\_\_\_\_ Size \_\_\_\_\_

Casing: \_\_\_\_\_ ft. to \_\_\_\_\_ ft. Type \_\_\_\_\_ Size \_\_\_\_\_

Casing: \_\_\_\_\_ ft. to \_\_\_\_\_ ft. Type \_\_\_\_\_ Size \_\_\_\_\_

Perforated or screened: Ft. \_\_\_\_\_ to ft. \_\_\_\_\_ . Ft. \_\_\_\_\_ to ft. \_\_\_\_\_

Type of screen or perforations \_\_\_\_\_

Static water level, for non-flowing well: 25-35 feet.

Shut-in pressure, for flowing well: \_\_\_\_\_ lb./sq. in. on: \_\_\_\_\_ (date)

Pumping water level 35-35 feet at \_\_\_\_\_ gal. per min.

How tested: \_\_\_\_\_

Length of test \_\_\_\_\_

Remarks: (Gravel packing, cementing, packers, type of shut-off, depth of shut-off)

Hand dug & driven Sand Point

(over)



Log of Well

Depth	Feet	Description of Material Drilled
From	To	
0	25-35	<i>gumbo - sand gravel</i>
		DOC. NO. <b>123865</b>
		WATER WELL LOG FILE NO. 109
		State of Montana } ss. County of McCone } ss.
		Office of Clerk and Recorder.
		Filed this <u>29th</u> day of
		<u>December</u> A. D. <u>1961</u>
		at <u>10:35</u> o'clock <u>A.</u> M.
		<i>[Signature]</i> Clerk and Recorder
		By _____ Deputy
		Fee <u>None</u>

File No. 599

T. 25 N. R. 44 E

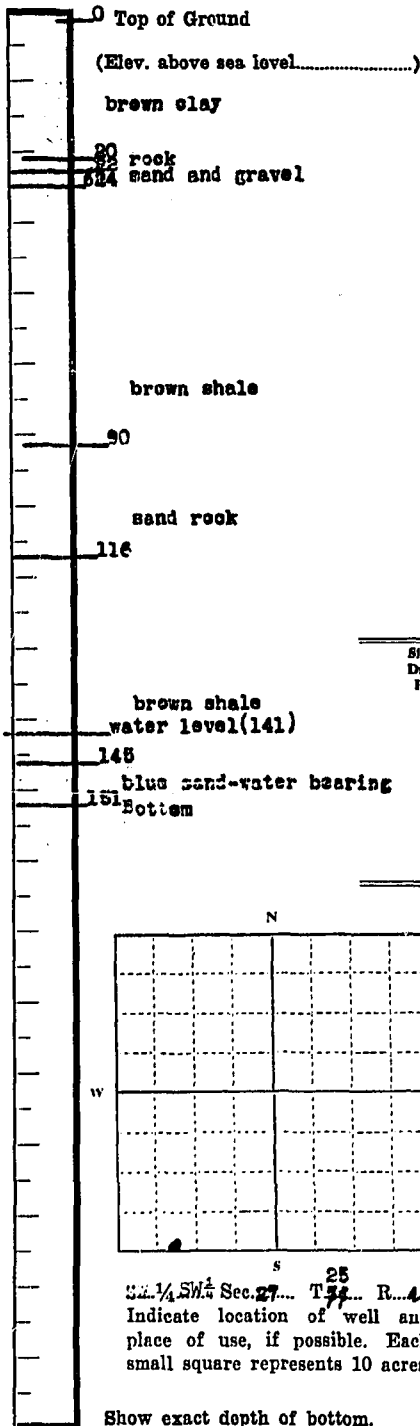
DUPLICATE

County McCone

STATE OF MONTANA  
ADMINISTRATOR OF GROUNDWATER  
OFFICE OF STATE ENGINEER

RECEIVED  
MAY 4 1964

Notice of Completion of Groundwater Appropriation by Means of Well  
(Under Chapter 237, Montana Session Laws, 1961)



Owner Harold Reese Address Fort Peck, Montana

Driller Daniel E. Haggerty Address Lindsay, Montana

Date of Notice of Appropriation of Groundwater.....

Date well started 2/10/64 Date Completed 2/14/64

Type of well drilled Equipment Used cable tool rig  
(dug, driven, bored or drilled) (Churn, drill, rotary or other)

Water Use: Domestic  Municipal  Other  Irrigation   
Industrial  Drainage  Stock

Indicate on the diagram the character and thickness of the different strata met with in drilling, such as soil, clay, shale, gravel, rock or sand, etc. Show depth at which water is encountered, thickness and character of water-bearing strata and height to which water rises in the well.

Size of Drilled Hole	Size and Weight of Casing	From (Feet)	To (Feet)	PERFORATIONS		
				Kind Size	From (Feet)	To (Feet)
5"	4" 11#	0	151	1/8" slots	136	151

Static Water Level for non-flowing Well..... 141 feet.

Shut-in Pressure for Flowing Well..... not applicable

Pumping Water Level..... 145 feet at 4 gal. per minute.

Discharge in gal. per min. of flowing well..... not applicable

How Tested..... bailed Length of Test..... 1 1/2 hours

Remarks: (Gravel packing, cementing, packers, type of shutoff, location of place of use of groundwater if not at well, and any other similar pertinent information, including number of acres irrigated, if used for irrigation).....

Driller's License Number 13

Driller's Signature Daniel E. Haggerty

This form to be prepared by driller, and three copies to be filed by the owner with the County Clerk and Recorder in the county in which the well is located.

Please answer all questions. If not applicable, so state, otherwise the form will be returned.

Original to the County Clerk and Recorder; duplicate to the State Engineer; Triplicate to the Montana Bureau of Mines and Geology and Quadruplicate for the Appropriator.

35640

DOC. NO. 127875  
WATER WELL LOG FILE NO. 599


HAROLD REES

TO

THE PUBLIC.

STATE OF MONTANA )  
                          ) SS.  
COUNTY OF McCONE )  
OFFICE OF COUNTY CLERK & RECORDER.

This instrument was filed this  
24th day of April 1964., A.M. at  
1:25 o'clock p.m.

  
County Clerk & Recorder

FEE \$ 2.00



GW 3

Approved Stock Form—State Publishing Co., Helena, Montana—21109

File No. 543

T. 25 N R. 45 E

DUPLICATE

County McCone

STATE OF MONTANA  
ADMINISTRATOR OF GROUNDWATER CODE  
OFFICE OF STATE ENGINEER

RECEIVED  
JAN 16 1964

STATE ENGINEER  
**Notice of Completion of Groundwater Appropriation Without Well**

(Under Chapter 237 Montana Session Laws, 1961)

Date of Appropriation of Groundwater Always been there

Owner Marl W. Martin Address Wolf Sound Mont.

Contractor (if any) .....

Address of Contractor .....

Date Started Always been there Date Completed .....

Describe means of obtaining groundwater without a well "as by sub-irrigation and other natural processes". Include depth to water when applicable. This is a natural

spring and flows directly into a basin in the creek bed

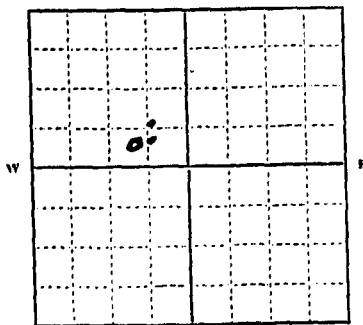
Quantity of water developed and used with explanation of method used to measure or estimate such amount. If use is intermittent

estimate approximate lengths of periods of use .....

Used for stock in the summer yield approximately 1,000 gallons a day

Signature of Owner Marl W. Martin

Date December 31, 1963



SE NW 7 25 45  
.....1/4..... Sec..... T..... R.....

Indicate point of appropriation and place of use, if possible.

This form to be prepared by contractor (if any), otherwise by the owner.

Three copies of this notice are to be filed with the County Clerk and Recorder of the county in which the works are located.

Please answer all questions. If not applicable, so state, otherwise the form will be returned.

Original to the County Clerk and Recorder; duplicate to the State Engineer; Triplicate to the Montana Bureau of Mines and Geology and Quadruplicate for the Appropriator.

36515

DOC. NO. 127304

WATER WELL LOG FILE NO. 543

MORL W. MARTIN

TO

THE PUBLIC

STATE OF MONTANA )  
                          )SE  
COUNTY OF MCGONK )

OFFICE OF COUNTY CLERK & RECORDER

Filed this 2nd day of Jan., 1964 A.D.

at 8:34 o'clock, a.m.

*[Handwritten Signature]*  
COUNTY CLERK

FEES: \$2.00

2E VN 1 32 32

*[Vertical handwritten notes]*

JW 3

Approved Stock Form—State Publishing Co., Helena, Montana—4229

File No. 342

T. 35 R. 45

DUPLICATE

County McCone

STATE OF MONTANA  
ADMINISTRATOR OF GROUNDWATER CODE  
OFFICE OF STATE ENGINEER

RECEIVED  
JAN 16 1964

Notice of Completion of Groundwater Appropriation Without Well

(Under Chapter 237 Montana Session Laws, 1961)

Date of Appropriation of Groundwater... 1954

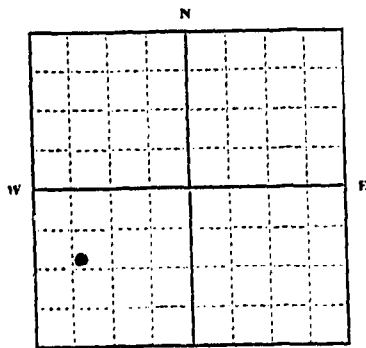
Owner... Arnold K. Jorgensen Address... Wolf Point

Contractor (if any) .....

Address of Contractor .....

Date Started..... Date Completed.....

Describe means of obtaining groundwater without a well "as by sub-irrigation and other natural processes". Include depth to water when applicable. It comes to the surface by itself



NW 5th 1/4 Sec. 3 T. 35. R. 45.

Indicate point of appropriation and place of use, if possible.

Quantity of water developed and used with explanation of method used to measure or estimate such amount. If use is intermittent

estimate approximate lengths of periods of use. It is used

in the summer months may till now for 60 head of cattle

Signature of Owner... Arnold K. Jorgensen

Date... Dec 27, 1963

This form to be prepared by contractor (if any), otherwise by the owner.

Three copies of this notice are to be filed with the County Clerk and Recorder of the county in which the works are located.

Please answer all questions. If not applicable, so state, otherwise the form will be returned.

Original to the County Clerk and Recorder; duplicate to the State Engineer; Triplicate to the Montana Bureau of Mines and Geology and Quadruplicate for the Appropriator.

DOC. NO.

127093

WATER WELL LOG FILE NO. 342

ARNOLD KJELGAARD

TO

THE PUBLIC  
STATE OF MONTANA )  
                          )SS  
COUNTY OF McCONE )  
OFFICE OF COUNTY CLERK & RECORDER

Filed this 27th day of Dec. 1963, A.D.

at 10:25 o'clock a.m.

*Henry E. Lipal*  
COUNTY CLERK

FEE \$ 2.00



File No. ....

T. 25 N. R. 45

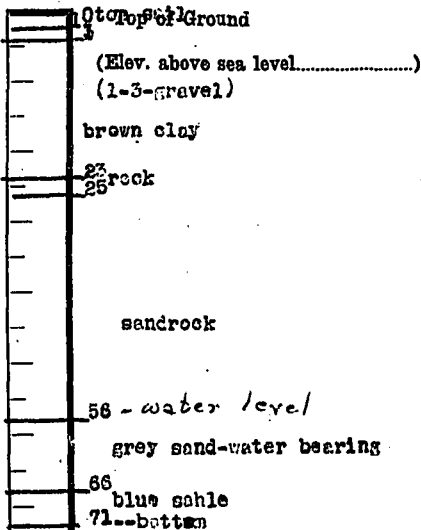
DUPLICATE

County McCone

STATE OF MONTANA RECEIVED  
ADMINISTRATOR OF GROUNDWATER CODE  
OFFICE OF STATE ENGINEER NOV 12 1963

# Notice of Completion of Groundwater Appropriation by Means of Well

(Under Chapter 237, Montana Session Laws, 1961)



Owner William W. Buss Address Wolf Point, Montana

Driller Daniel G. Haggerty Address Linsey, Montana

Date of Notice of Appropriation of Groundwater.....

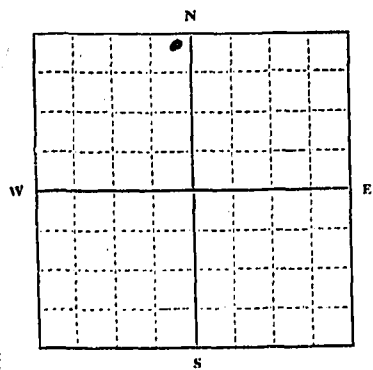
Date well started Sept. 12, 1963 Date Completed Sept. 16, 1963

Type of well drilled Equipment Used cable tool drill  
(dug, driven, bored or (Churn, drill, rotary or drilled) other)

Water Use: Domestic  Municipal  Other  Irrigation   
Industrial  Drainage  Stock

Indicate on the diagram the character and thickness of the different strata met with in drilling, such as soil, clay, shale, gravel, rock or sand, etc. Show depth at which water is encountered, thickness and character of water-bearing strata and height to which water rises in the well.

Size of Drilled Hole	Size and Weight of Casing	From (Feet)	To (Feet)	PERFORATIONS		
				Kind Size	From (Feet)	To (Feet)
5"	4" 11#	0	71	1/8" slots	61	71



N. 1/4 Sec. 9 T. 25 R. 45  
Indicate location of well and place of use, if possible. Each small square represents 10 acres.

Show exact depth of bottom.

Static Water Level for non-flowing Well.....15 feet.

Shut-in Pressure for Flowing Well.....not applicable

Pumping Water Level.....65 feet at 8 gal. per minute.

Discharge in gal. per min. of flowing well.....not applicable

How Tested.....bailed Length of Test.....2 1/2 hours

Remarks: (Gravel packing, cementing, packers, type of shutoff, location of place of use of groundwater if not at well, and any other similar pertinent information, including number of acres irrigated, if used for irrigation).....

earth back-fill at top

13  
Driller's License Number

Daniel G. Haggerty  
Driller's Signature

This form to be prepared by driller, and three copies to be filed by the owner with the County Clerk and Recorder in the county in which the well is located.

Please answer all questions. If not applicable, so state, otherwise the form will be returned.

Original to the County Clerk and Recorder; duplicate to the State Engineer; Triuplicate to the Montana Bureau of Mines and Geology and Quadruplicate for the Appropriator.

126730

Water Well Log #243

State of Montana }  
County of McCone }

Office of Clerk and Recorder.

Filed this 7th day of

November A. D. 1963

at 11:35 o'clock A. M.

*Donna E. Dinal*  
Clerk and Recorder

By \_\_\_\_\_ Deputy

Fee \$2.00

File No. 344

T. 25N R. 45E 10

DUPLICATE

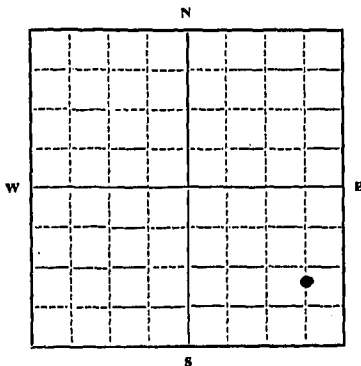
County McCone

STATE OF MONTANA  
ADMINISTRATOR OF GROUNDWATER CODE  
OFFICE OF STATE ENGINEER

RECEIVED  
JAN 16 1964

Declaration of Vested Groundwater Rights  
(Under Chapter 237, Montana Session Laws, 1961)

1. Arnold K. Jorgensen, of Weldon St. Wolfpoint  
(Name of Appropriator) (Address) (Town)  
County of McCone State of Montana  
have appropriated groundwater according to the Montana laws in effect prior to January 1, 1962, as follows:



SE 1/4 SE Sec. 10, T. 25, R. 45

Indicate point of appropriation and place of use, if possible. Each small square represents 10 acres.

- 2. The beneficial use on which the claim is based house & sweetish water
- 3. Date or approximate date of earliest beneficial use; and how continuous the use has been 1953 every day
- 4. The amount of groundwater claimed (in miner's inches or gallons per minute) 2 gallons
- 5. If used for irrigation, give the acreage and description of the lands to which water has been applied and name of the owner thereof
- 6. The means of withdrawing such water from the ground and the location of each well or other means of withdrawal shallow well pump

- 7. The date of commencement and completion of the construction of the well, wells, or other works for withdrawal of groundwater 1957
- 8. The depth of water table 16 ft.
- 9. So far as it may be available, the type, size and depth of each well or the general specifications of any other works for the withdrawal of groundwater aug well 5 ft dia 20 ft depth
- 10. The estimated amount of groundwater withdrawn each year 65,000 gall
- 11. The log of formations encountered in the drilling of each well if available sand bentonite
- 12. Such other information of a similar nature as may be useful in carrying out the policy of this act, including reference to book and page of any county record no record

Signature of Owner Arnold K. Jorgensen  
Date Dec 27, 1963

Three copies to be filed by the owner with the County Clerk and Recorder of the county in which the well is located.

Please answer all questions. If not applicable, so state, otherwise the form will be returned.

Original to the County Clerk and Recorder; duplicate to the State Engineer; Triplicate to the Montana Bureau of Mines and Geology, and Quadruplicate for the Appropriator.

127095

DOC. NO.

WATER WELL LOG FILE NO. 344

ARNOLD KJELGAARD

TO

THE PUBLIC

STATE OF MONTANA )  
                          )SS  
COUNTY OF McCONE )

Filed this 27th day of Dec. 1963, A.D.  
at 10:35 o'clock a.m.

*Arvid E. Dipert*  
COUNTY CLERK

FEE \$ 2.00

RECORDED  
INDEXED  
DEC 27 1963  
MONTANA  
COUNTY OF McCONE

File No. 343

T. 35N R. 45E

DUPLICATE

County McCone

STATE OF MONTANA  
ADMINISTRATOR OF GROUNDWATER CODE  
OFFICE OF STATE ENGINEER

RECEIVED  
JAN 16 1964

STATE ENGINEER  
**Notice of Completion of Groundwater Appropriation  
Without Well**

(Under Chapter 237 Montana Session Laws, 1961)

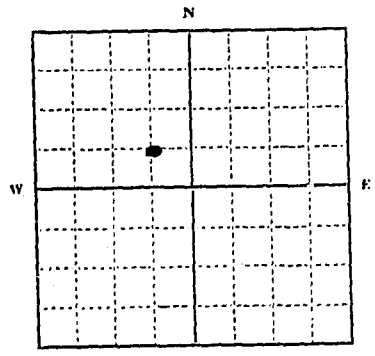
Date of Appropriation of Groundwater 1954

Owner Orville Kjelgaard Address Wolf Point

Contractor (if any) \_\_\_\_\_

Address of Contractor \_\_\_\_\_

Date Started \_\_\_\_\_ Date Completed \_\_\_\_\_



SE 1/4 NW Sec. 10 T35 R45

Indicate point of appropriation and place of use, if possible.

Describe means of obtaining groundwater without a well "as by sub-irrigation and other natural processes". Include depth to water when applicable. It comes to the surface in a pocket of approximately 20 ft by 20 ft.

Quantity of water developed and used with explanation of method used to measure or estimate such amount. If use is intermittent estimate approximate lengths of periods of use. It is used all year round some years and always in the summer months may till now for about 60 head of cattle

Signature of Owner Orville Kjelgaard

Date Dec 27, 1963

This form to be prepared by contractor (if any), otherwise by the owner.

Three copies of this notice are to be filed with the County Clerk and Recorder of the county in which the works are located.

Please answer all questions. If not applicable, so state, otherwise the form will be returned.

Original to the County Clerk and Recorder; duplicate to the State Engineer; Triplicate to the Montana Bureau of Mines and Geology and Quadruplicate for the Appropriator.

127094

DOC. NO.

WATER WELL LOG FILE NO. 343

ARNOLD KJELGAARD

TO  
THE PUBLIC  
STATE OF MONTANA )  
COUNTY OF McCONE ) SS

OFFICE OF COUNTY CLERK & RECORDER

This 27th day of Dec. 1963A.D., I  
filed this instrument for record,  
at 10:30 o'clock a.m.

*Arnold Kjeldgaard*

COUNTY CLERK

FEE \$ 2.00

STATE ENGINEER  
MONTANA  
1963

T 25 R 45 11  
County McCone

MONTANA BUREAU OF MINES AND GEOLOGY  
Butte, Montana

RECEIVED

WATER WELL LOG

STATE ENGINEER

	Sec 11		

Owner John H. White Address Half Point Mont.  
Driller The Owner Address " "  
Date Started Nov 1958 Date Completed Nov 1958  
Location: Sec 11 T 25 R 45  $\frac{1}{4}$  Sec SW $\frac{1}{4}$ SW $\frac{1}{4}$

Type of Well Artesian sandstone Equipment Used hand tools  
(Dug, driven, bored, or drilled) (Churn drill, rotary, other)

Water use: Domestic  Municipal  Stock  Irrigation   
Industrial  Drainage  Other: \_\_\_\_\_

Casing: Stone ft. to \_\_\_\_\_ ft. Type \_\_\_\_\_ Size \_\_\_\_\_

Casing: \_\_\_\_\_ ft. to \_\_\_\_\_ ft. Type \_\_\_\_\_ Size \_\_\_\_\_

Casing: \_\_\_\_\_ ft. to \_\_\_\_\_ ft. Type \_\_\_\_\_ Size \_\_\_\_\_

Perforated or Screened: Ft Stone to ft \_\_\_\_\_ Ft \_\_\_\_\_ to ft \_\_\_\_\_

Type of screen or perforations None

Static Water level, for non-flowing well: 17 feet

Shut-in pressure, for flowing well: \_\_\_\_\_ lb./sq.in.on: \_\_\_\_\_ (date)

Pumping water level 17 feet at 5 gal. per min

How tested: By pumping

Length of test Continual use of Water

Remarks: (Gravel packing, cementing, packers, type of shut-off, depth of shut-off)

No packing

(over)





File No. 542

T. 25 R. 45 13

DUPLICATE

County McCone

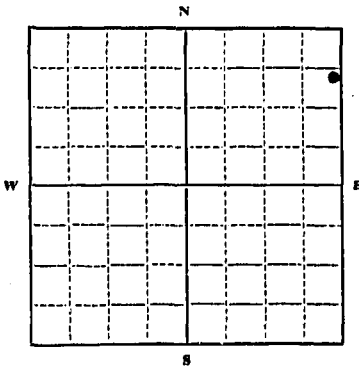
STATE OF MONTANA  
ADMINISTRATOR OF GROUNDWATER CODE  
OFFICE OF STATE ENGINEER

RECEIVED  
JAN 16 1964

Declaration of Vested Groundwater Rights  
STATE ENGINEER

(Under Chapter 237, Montana Session Laws, 1961)

1. Muel W. Martin (Name of Appropriator), of Wolf Point, Montana (Address) (Town)  
County of McCone State of Montana  
have appropriated groundwater according to the Montana laws in effect prior to January 1, 1962, as follows:



NE 1/4 NE Sec. 13, T. 25, R. 45

Indicate point of appropriation and place of use, if possible. Each small square represents 10 acres.

2. The beneficial use on which the claim is based... Household and stock.

3. Date or approximate date of earliest beneficial use; and how continuous the use has been... First used in December of 1957 and has been used ever since.

4. The amount of groundwater claimed (in miner's inches or gallons per minute)... 5 gallons per minute

5. If used for irrigation, give the acreage and description of the lands to which water has been applied and name of the owner thereof... Not used for irrigation

6. The means of withdrawing such water from the ground and the location of each well or other means of withdrawal... Pump jack with electric motor

7. The date of commencement and completion of the construction of the well, wells, or other works for withdrawal of groundwater... Started in December on about the 10th and was completed on December 23rd of the same year 1957

8. The depth of water table... 200 feet

9. So far as it may be available, the type, size and depth of each well or the general specifications of any other works for the withdrawal of groundwater... Has 220 feet of 4 inch iron casing with 1 1/2 inch water pipe.

10. The estimated amount of groundwater withdrawn each year... 400,000 gallons a year.

11. The log of formations encountered in the drilling of each well if available... not available.

12. Such other information of a similar nature as may be useful in carrying out the policy of this act, including reference to book and page of any county record.

Signature of Owner... Muel W. Martin

Date... December 31, 1963

Three copies to be filed by the owner with the County Clerk and Recorder of the county in which the well is located.

Please answer all questions. If not applicable, so state, otherwise the form will be returned.

Original to the County Clerk and Recorder; duplicate to the State Engineer; Triplicate to the Montana Bureau of Mines and Geology, and Quadruplicate for the Appropriator.

DOC. NO. 127303

WATER WELL LOG FILE NO. 542

MURL W. MARTIN

TO

THE PUBLIC

STATE OF MONTANA )  
                          )SS  
COUNTY OF MCGONKLE )

OFFICE OF COUNTY CLERK & RECORDER

Filed this 2nd day of Jan., 1964 A.D.

at 8:33 o'clock, a.m.

*Henry E. Signal*  
.....  
COUNTY CLERK

FEE: \$2.00

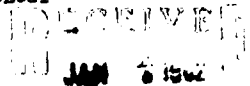
RECEIVED

T 25 R 45  
County Snow

111

MONTANA BUREAU OF MINES AND GEOLOGY

Butte, Montana



WATER WELL LOG

STATE ENGINEER


Owner John W. White Address Wolf Creek Mont.  
Driller Don Haggerty Address Sierra Mont.  
Date Started Sept 1961 Date Completed Sept 1961  
Location: Sec 14 T 25 R 45 & Sec S4W1/4 S4E1/4

Type of Well Drilled Equipment Used Churn  
(Dug, driven, bored, or drilled) (Churn drill, rotary, other)

Water use: Domestic  Municipal  Stock  Irrigation   
Industrial  Drainage  Other: \_\_\_\_\_

Casing: 0 ft. to 30 ft. Type steel Size 6 in

Casing: \_\_\_\_\_ ft. to \_\_\_\_\_ ft. Type \_\_\_\_\_ Size \_\_\_\_\_

Casing: \_\_\_\_\_ ft. to \_\_\_\_\_ ft. Type \_\_\_\_\_ Size \_\_\_\_\_

Perforated or Screened: Ft perforated to ft 10 Ft \_\_\_\_\_ to ft \_\_\_\_\_

Type of screen or perforations Slits

Static water level, for non-flowing well: 17 feet

Shut-in pressure, for flowing well: \_\_\_\_\_ lb./sq.in.on: \_\_\_\_\_ (date)

Pumping water level 17 feet at 6 gal. per min

How tested: By Pumping

Length of test Continual use of water

Remarks: (Gravel packing, cementing, packers, type of shut-off, depth of shut-off)

See  
\_\_\_\_\_  
\_\_\_\_\_  
\_\_\_\_\_  
(over)

