

DOC. NO. 127420

WATER WELL LOG FILE NO. 586

JOE PILGRIM

TO

THE PUBLIC

STATE OF MONTANA)
)SS
COUNTY OF MCGONE)

OFFICE OF COUNTY CLERK & RECORDER

Filed this 20th day of Jan. 1964 A.D.

at 4:25 O'clock, P. M.


.....
COUNTY CLERK

FEE: \$2.00

RECEIVED
JAN 21 1964
COUNTY CLERK & RECORDER
MCGONE COUNTY

File No. 300

T. 26 N. R. 50 E

DUPLICATE

County McCone

STATE OF MONTANA
ADMINISTRATOR OF GROUNDWATER CODE
OFFICE OF STATE ENGINEER

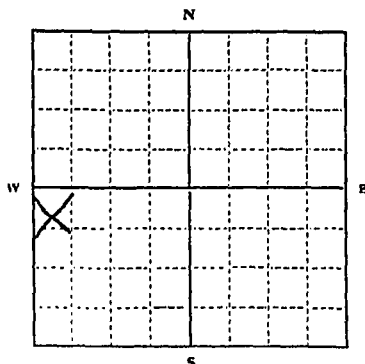
RECEIVED
JAN 16 1964

Declaration of Vested Groundwater Rights STATE ENGINEER

(Under Chapter 237, Montana Session Laws, 1961)

1. Victor Strommer, of Poplar
(Name of Appropriator) (Address) (Town)

County of Richland State of Montana
have appropriated groundwater according to the Montana laws in effect prior to January 1, 1962, as follows:



SW $\frac{1}{4}$ Sec. 24 T. 26 R. 50
Indicate point of appropriation
and place of use, if possible. Each
small square represents 10 acres.

2. The beneficial use on which the claim is based live stock and household

3. Date or approximate date of earliest beneficial use; and how continu-
ous the use has been 1910 - continuous

4. The amount of groundwater claimed (in miner's inches or gallons
per minute) 12 gallons per minute

5. If used for irrigation, give the acreage and description of the lands
to which water has been applied and name of the owner thereof
None

6. The means of withdrawing such water from the ground and the loca-
tion of each well or other means of withdrawal
cylinder pump
SW $\frac{1}{4}$ Sec. 24, Twp. 26, N. Rge. 50 E.

7. The date of commencement and completion of the construction of the well, wells, or other works for with-
drawal of groundwater May, 1940

8. The depth of water table 120 feet

9. So far as it may be available, the type, size and depth of each well or the general specifications of any other
works for the withdrawal of groundwater drilled well with 4 inch steel casing 200 foot depth

10. The estimated amount of groundwater withdrawn each year 6,205,000 gallons

11. The log of formations encountered in the drilling of each well if available
Not available

12. Such other information of a similar nature as may be useful in carrying out the policy of this act, including
reference to book and page of any county record
Not previously recorded

Signature of Owner VICTOR STROMMER

Date December 18, 1963

Three copies to be filed by the owner with the County Clerk and Recorder of the county in which the well is located.

Please answer all questions. If not applicable, so state, otherwise the form will be returned.

Original to the County Clerk and Recorder; Duplicate to the State Engineer; Triplicate to the Montana Bureau of
Mines and Geology, and Quadruplicate for the Appropriator.

36271

127036
Water Well Log # 300

State of Montana } ss.
County of McCone }

Office of Clerk and Recorder.

Filed this 23rd day of
December A. D. 1963

at 3:00 o'clock P. M.

Dwight E. Sigal
Clerk and Recorder

By _____ Deputy

Fee \$2.00

GW

Approved Stock Form—State Publishing Co., Helena, Montana 59496

File No. 506

T. 24 R. 50

DUPLICATE

County McCone

STATE OF MONTANA
ADMINISTRATOR OF GROUNDWATER CODE
OFFICE OF STATE ENGINEER

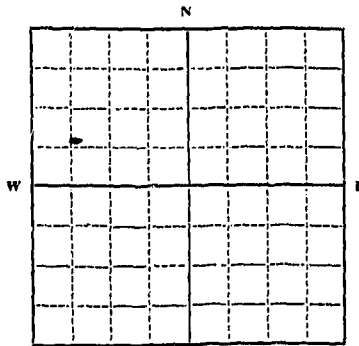
RECEIVED
JAN 16 1964

Declaration of Vested Groundwater Rights

(Under Chapter 237, Montana Session Laws, 1961)

STATE ENGINEER

1. Eugene Chingjanzmitz of Rocky, Mont
(Name of Appropriator) (Address) (Town)
County of McCone State of Mont
have appropriated groundwater according to the Montana laws in effect prior to January 1, 1962, as follows:



SW 1/4 Sec. 25 T. 24 R. 50

Indicate point of appropriation and place of use, if possible. Each small square represents 10 acres.

2. The beneficial use on which the claim is based, house & stock

3. Date or approximate date of earliest beneficial use; and how continuous the use has been. Oct 1950

4. The amount of groundwater claimed (in miner's inches or gallons per minute). 5 gal per min

5. If used for irrigation, give the acreage and description of the lands to which water has been applied and name of the owner thereof

6. The means of withdrawing such water from the ground and the location of each well or other means of withdrawal. submerged pumps

7. The date of commencement and completion of the construction of the well, wells, or other works for withdrawal of groundwater. Oct 1956

8. The depth of water table. 69 ft

9. So far as it may be available, the type, size and depth of each well or the general specifications of any other works for the withdrawal of groundwater. 6 in casing, 10.9 ft deep

10. The estimated amount of groundwater withdrawn each year. 150,000

11. The log of formations encountered in the drilling of each well if available. log not available

12. Such other information of a similar nature as may be useful in carrying out the policy of this act, including reference to book and page of any county record. no record

Signature of Owner Eugene Chingjanzmitz
Date Dec. 31, 1963

Three copies to be filed by the owner with the County Clerk and Recorder of the county in which the well is located.

Please answer all questions. If not applicable, so state, otherwise the form will be returned.

Original to the County Clerk and Recorder; duplicate to the State Engineer; Triplicate to the Montana Bureau of Mines and Geology, and Quadruplicate for the Appropriator.

36477

DOC. NO. 127265

WATER WELL LOG FILE NO. 506

EUGENE CLINGSMITH

TO


THE PUBLIC

STATE OF MONTANA)
)SS
COUNTY OF McCONE)

OFFICE OF COUNTY CLERK & RECORDER

Filed this 31st day of Dec., 1963 A.D.

at 8:49 o'clock, a.m.


COUNTY CLERK

FEE: \$2.00

File No. 453

T. 36 N. 50 R. 50

DUPLICATE

County McCone

STATE OF MONTANA
ADMINISTRATOR OF GROUNDWATER CODE
OFFICE OF STATE ENGINEER

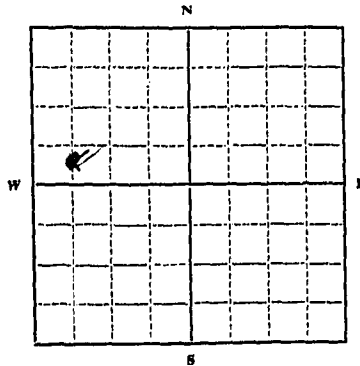
RECEIVED
JAN 16 1964

Declaration of Vested Groundwater Rights

(Under Chapter 237, Montana Session Laws, 1961)

STATE ENGINEER

1. Lloyd L Lemieux of Opelen Mont
(Name of Appropriator) (Address) (Town)
County of McCone State of Mont
have appropriated groundwater according to the Montana laws in effect prior to January 1, 1962, as follows:



S. 1/4, N. 1/4 Sec. 27 T. 36 R. 50

Indicate point of appropriation and place of use, if possible. Each small square represents 10 acres.

- 2. The beneficial use on which the claim is based Stock water
- 3. Date or approximate date of earliest beneficial use; and how continuous the use has been 1916 to present
- 4. The amount of groundwater claimed (in miner's inches or gallons per minute) 12 gallons per minute
- 5. If used for irrigation, give the acreage and description of the lands to which water has been applied and name of the owner thereof NOT used
- 6. The means of withdrawing such water from the ground and the location of each well or other means of withdrawal Shedline

- 7. The date of commencement and completion of the construction of the well, wells, or other works for withdrawal of groundwater 1916 Completed 1916
- 8. The depth of water table 10 feet
- 9. So far as it may be available, the type, size and depth of each well or the general specifications of any other works for the withdrawal of groundwater Drilled 5" casing Depth 250'
- 10. The estimated amount of groundwater withdrawn each year 500,000 gallons
- 11. The log of formations encountered in the drilling of each well if available NONE
- 12. Such other information of a similar nature as may be useful in carrying out the policy of this act, including reference to book and page of any county record NONE

Signature of Owner Lloyd L Lemieux
Date Dec 30 1963

Three copies to be filed by the owner with the County Clerk and Recorder of the county in which the well is located.

Please answer all questions. If not applicable, so state, otherwise the form will be returned.

Original to the County Clerk and Recorder; duplicate to the State Engineer; Triplicate to the Montana Bureau of Mines and Geology, and Quadruplicate for the Appropriator.

Doc. No. 127212

Water Well Log # 453

Lloyd L. Lemieux

T.O

The Public

State of Montana


County of McCone

} ss

OFFICE OF COUNTY CLERK & RECORDER

Filed this 30th day of December, 1963 A.D.,

at 1:55 P. M.


.....
County Clerk

Fee: \$2.00

GW

Approved Stock Form—State Publishing Co., Helena, Montana—38496

File No. 452

T. 28 N R. 50 E
County. Mc Cone

DUPLICATE

STATE OF MONTANA
ADMINISTRATOR OF GROUNDWATER CODE
OFFICE OF STATE ENGINEER

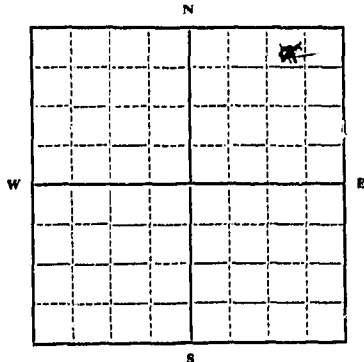
RECEIVED
JAN 16 1964

Declaration of Vested Groundwater Rights

(Under Chapter 237, Montana Session Laws, 1961)

STATE ENGINEER

1. LeVonne M. Lemieux of Poplar Mont
(Name of Appropriator) (Address) (Town)
County of Mc Cone State of Mont
have appropriated groundwater according to the Montana laws in effect prior to January 1, 1962, as follows:



NE 1/4 N.E. Sec. 27, T. 26 R. 50

Indicate point of appropriation and place of use, if possible. Each small square represents 10 acres.

- 2. The beneficial use on which the claim is based. Stock Water, etc.
- 3. Date or approximate date of earliest beneficial use; and how continuous the use has been. 1912 to present
- 4. The amount of groundwater claimed (in miner's inches or gallons per minute). 10 gallons per minute
- 5. If used for irrigation, give the acreage and description of the lands to which water has been applied and name of the owner thereof. NOT USED
- 6. The means of withdrawing such water from the ground and the location of each well or other means of withdrawal. Wind Mill

- 7. The date of commencement and completion of the construction of the well, wells, or other works for withdrawal of groundwater. 1912 Completed in 1912
- 8. The depth of water table. 70 feet
- 9. So far as it may be available, the type, size and depth of each well or the general specifications of any other works for the withdrawal of groundwater. Drilled 210 ft 5" casing
- 10. The estimated amount of groundwater withdrawn each year. 100,000 gallons
- 11. The log of formations encountered in the drilling of each well if available. None
- 12. Such other information of a similar nature as may be useful in carrying out the policy of this act, including reference to book and page of any county record. None

Signature of Owner: LeVonne M. Lemieux
Date: Dec 30 - 1963

Three copies to be filed by the owner with the County Clerk and Recorder of the county in which the well is located.

Please answer all questions. If not applicable, so state, otherwise the form will be returned.

Original to the County Clerk and Recorder; duplicate to the State Engineer; Triplicate to the Montana Bureau of Mines and Geology, and Quadruplicate for the Appropriator.

By Lloyd L. Lemieux
36423

Doc. No.

127211

Water Well Log # 452

LaVonne M. Lemieux

TO

The Public

State Of Montana)
County of McCone) ss

OFFICE OF COUNTY CLERK & RECORDER

Filed this 30th day of December, 1963 A. D.

at 1:54 P. M.

L. Harvey E. Pipal
.....
County Clerk

Fee: \$111 2/00

File No. DEC 8 1965

T. 26 N. R. 50

DUPLICATE _____ McDermott _____
Butler _____ McNulty _____
Coyne _____ Morton _____
Darlington _____ Sullivan _____
Dickert _____

County McCone

STATE OF MONTANA

ADMINISTRATOR OF GROUNDWATER CODE

OFFICE OF STATE ENGINEER

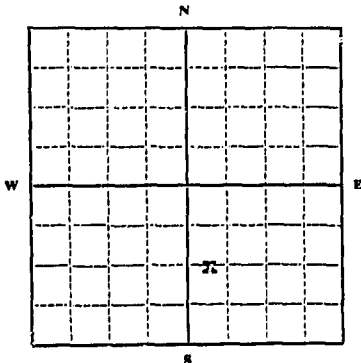
Declaration of Vested Groundwater Rights

(Under Chapter 237, Montana Session Laws, 1961)

1. Ervin Schleich of Vida, Montana
(Name of Appropriator) (Address) (Town)

County of McCone State of Montana

have appropriated groundwater according to the Montana laws in effect prior to January 1, 1962, as follows:



2. The beneficial use on which the claim is based.....
Stock and Household use.

3. Date or approximate date of earliest beneficial use; and how con-
tinuous the use has been..... 1930 intermittent use.

4. The amount of groundwater claimed (in miner's inches or gallons
per minute).....

5. If used for irrigation, give the acreage and description of the lands
to which water has been applied and name of the owner thereof
No

6. The means of withdrawing such water from the ground and the
location of each well or other means of withdrawal.....
by hand pump

WATER Sec. 30, T. 26, R. 50

Indicate point of appropriation
and place of use, if possible.
Each small square represents 10
acres.

7. The date of commencement and completion of the construction of the well, wells, or other works for with-
drawal of groundwater.....

8. The depth of water table 3 to 6 feet

9. So far as it may be available, the type, size and depth of each well or the general specifications of any other
works for the withdrawal of groundwater.....

10. The estimated amount of groundwater withdrawn each year 108,000 to 760,000 gal.

11. The log of formations encountered in the drilling of each well if available.....
3 ft. sandy loam, 3 ft. quick sand.

12. Such other information of a similar nature as may be useful in carrying out the policy of this act, including
reference to book and page of any county record..... The natural flow of Red Water Creek when
it is above normal, and the well is used when the Red Water Creek is below normal

Signature of Owner Ervin Schleich

Date December 6th, 1965

Three copies to be filed by the owner with the County Clerk and Recorder of the county in which the well is
located.

Please answer all questions. If not applicable, so state, otherwise the form will be returned.

Original to the County Clerk and Recorder; duplicate to the State Engineer; Triplicate to the Montana Bureau
of Mines and Geology, and Quadruplicate for the Appropriator.

130882

Water Well Log #627.

State of Montana }
County of McCone } 29.

State of Clerk and Recorder.

6th day of

December A. D. 19 65

at 2:10 o'clock P. M.

Gloria Brennan

Clerk and Recorder

By *Alie E. Haller*

Fee \$2.00

Deputy

File No. 572

T. 26 N R. 50 E

DUPLICATE

County McCone

STATE OF MONTANA
ADMINISTRATOR OF GROUNDWATER CODE
OFFICE OF STATE ENGINEER

RECEIVED
JAN 16 1964

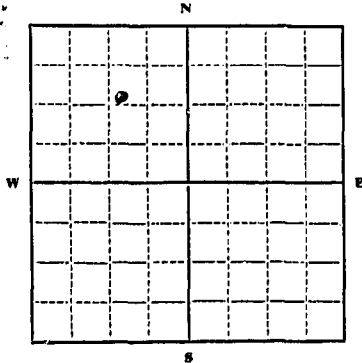
Declaration of Vested Groundwater Rights

(Under Chapter 237, Montana Session Laws, 1961)

STATE ENGINEER

1. Janette S. Diehrich of Poplar
(Name of Appropriator) (Address) (Town)

County of McCone State of Montana
have appropriated groundwater according to the Montana laws in effect prior to January 1, 1962, as follows:



E2: E2 NW 1/4 Sec. 22, T.26, R.50.

Indicate point of appropriation and place of use, if possible. Each small square represents 10 acres.

2. The beneficial use on which the claim is based. House and stock water

3. Date or approximate date of earliest beneficial use; and how continuous the use has been. Early 1900's and used almost continuously

4. The amount of groundwater claimed (in miner's inches or gallons per minute)

5. If used for irrigation, give the acreage and description of the lands to which water has been applied and name of the owner thereof. Irrigation of garden. Not near well or house

6. The means of withdrawing such water from the ground and the location of each well or other means of withdrawal. pump

7. The date of commencement and completion of the construction of the well, wells, or other works for withdrawal of groundwater. Early part of 1900

8. The depth of water table. About 50 feet

9. So far as it may be available, the type, size and depth of each well or the general specifications of any other works for the withdrawal of groundwater. Spring, used to water stock

10. The estimated amount of groundwater withdrawn each year.

11. The log of formations encountered in the drilling of each well if available. Not known

12. Such other information of a similar nature as may be useful in carrying out the policy of this act, including reference to book and page of any county record. No Record

Signature of Owner. Janette S. Diehrich
Date. Dec. 20, 1963

Three copies to be filed by the owner with the County Clerk and Recorder of the county in which the well is located.

Please answer all questions. If not applicable, so state, otherwise the form will be returned.

Original to the County Clerk and Recorder; duplicate to the State Engineer; Triplicate to the Montana Bureau of Mines and Geology, and Quadruplicate for the Appropriator.

36544

127354

DOC. NO.

WATER WELL LOG FILE NO. 572

JEANETTE S. MIEDRICH

TO

THE PUBLIC

SENTE G. MATRINA)
COUNTY OF HOCKESS) SS

DEPT. OF COUNTY CLERK AND RECORDER.

Filed this 7th day of January 1968, A.M.

at 12:55 o'clock p.m.

Henry E. Dyer
County Clerk

FILED 127354

GW

Approved Stock Form—State Publishing Co., Helena, Montana—38496

File No. 454

T. 26 R. 50
County McCone

DUPLICATE

STATE OF MONTANA
ADMINISTRATOR OF GROUNDWATER CODE
OFFICE OF STATE ENGINEER

RECEIVED

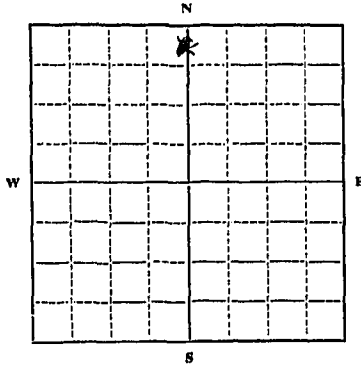
JAN 16 1964

Declaration of Vested Groundwater Rights

(Under Chapter 237, Montana Session Laws, 1961)

STATE ENGINEER

Lloyd L. Lemieux of Poplar Mont.
(Name of Appropriator) (Address) (Town)
County of McCone State of Mont.
have appropriated groundwater according to the Montana laws in effect prior to January 1, 1962, as follows:



NE 1/4 - Sec. 34 T. 26 R. 50

Indicate point of appropriation and place of use, if possible. Each small square represents 10 acres.

- The beneficial use on which the claim is based. Stock Watering, Lawns, etc. House
- Date or approximate date of earliest beneficial use; and how continuous the use has been. Sept. 1948 to Present
- The amount of groundwater claimed (in miner's inches or gallons per minute). 57 gallons
- If used for irrigation, give the acreage and description of the lands to which water has been applied and name of the owner thereof. Not used
- The means of withdrawing such water from the ground and the location of each well or other means of withdrawal. Electric

- The date of commencement and completion of the construction of the well, wells, or other works for withdrawal of groundwater. Sept. 1948 Completed in 1948
- The depth of water table. 200 feet
- So far as it may be available, the type, size and depth of each well or the general specifications of any other works for the withdrawal of groundwater. Drilled 5" Depth 315'
- The estimated amount of groundwater withdrawn each year. 3,000,000 gallons
- The log of formations encountered in the drilling of each well if available. None
- Such other information of a similar nature as may be useful in carrying out the policy of this act, including reference to book and page of any county record. None

Signature of Owner Lloyd L. Lemieux
Date Dec 30-1963

Three copies to be filed by the owner with the County Clerk and Recorder of the county in which the well is located.

Please answer all questions. If not applicable, so state, otherwise the form will be returned.

Original to the County Clerk and Recorder; duplicate to the State Engineer; Triplicate to the Montana Bureau of Mines and Geology, and Quadruplicate for the Appropriator.

36425

Doc. No. 127213

Water Well Log # 494

Lloyd L. Lemieux

TO


The Public

State Of Montana }
County of McCone } ss

OFFICE OF COUNTY CLERK & RECORDER

Filed this 30th day of December, 1963 A. D.,

at 1:56 P. M.


.....
County Clerk

Fee: \$2.00

RECORDED
DEC 31 1963
MONTANA