

File No.

DUPLICATE

T 13^N R 19^W 18
County Missoula

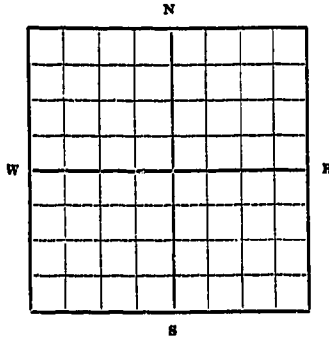
STATE OF MONTANA
ADMINISTRATOR OF GROUNDWATER CODE
OFFICE OF STATE ENGINEER

Declaration of Vested Groundwater Rights
(Under Chapter 237, Montana Session Laws, 1961)

RECEIVED
DEC 6 1963
STATE ENGINEER

1. Stockner, Maurice F. & Phyllis C. of Route #4 Missoula
(Name of Appropriator) (Address) (Town)

County of Missoula State of Montana
have appropriated groundwater according to the Montana laws in effect prior to January 1, 1962, as follows:



NE 1/4 NE 1/4 Sec 18 T.13. R.19

Indicate point of appropriation and place of use, if possible. Each small square represents 10 acres.

- 2. The beneficial use on which the claim is based General farm use - livestock, irrigation & drinking
- 3. Date or approximate date of earliest beneficial use; and how continuous the use has been 1955 continuous since
- 4. The amount of groundwater claimed (in miner's inches or gallons per minute) - not known -
- 5. If used for irrigation, give the acreage and description of the lands to which water has been applied and name of the owner thereof part NE 1/4 NE 1/4 Plot 9 - 318, T13, R19 - 30 Acres
- 6. The means of withdrawing such water from the ground and the location of each well or other means of withdrawal Electric Pump
- 7. The date of commencement and completion of the construction of the well, wells, or other works for withdrawal of groundwater Drilled in 1955
- 8. The depth of water table - not known -
- 9. So far as it may be available, the type, size and depth of each well or the general specifications of any other works for the withdrawal of groundwater 8" steel casing placed at a depth of approximately 70 feet
- 10. The estimated amount of groundwater withdrawn each year - not known -
- 11. The log of formations encountered in the drilling of each well if available - doesn't apply -
- 12. Such other information of a similar nature as may be useful in carrying out the policy of this act, including reference to book and page of any county record - none -

Signature of Owner Maurice F. Stockner Phyllis C. Stockner
Date

Three copies to be filed by the owner with the County Clerk and Recorder of the county in which the well is located.

Please answer all questions. If not applicable, so state, otherwise the form will be returned.

Original to the County Clerk and Recorder; duplicate to the State Engineer; Triplicate to the Montana Bureau of Mines and Geology and Quadruplicate for the Appropriator.

750

213626

Copy

I received and filed this instrument for
 record on the 2 day of Nov 1968
 at 11:35 o'clock A. M., permanent files
 of Missoula County, State of Montana
 Witness my hand:
 MARTIN S. BEHNER County Recorder
 By Martin S. Behner Deputy
 Fee \$ 6.00 Paid

RECORDED
 213626
 9 11 1968

MISSOULA COUNTY RECORDER
 MISSOULA, MONTANA
 I have received the above instrument for record and have the same recorded in the permanent files of this office in accordance with the provisions of the laws of Montana.
 Witness my hand and the seal of my office this 21st day of November 1968.
 Martin S. Behner
 County Recorder

File No.

DUPLICATE

T. 13N R. 19W ¹⁸
County Missoula

STATE OF MONTANA
ADMINISTRATOR OF GROUNDWATER CODE
OFFICE OF STATE ENGINEER

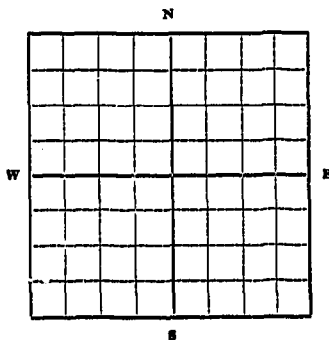
Declaration of Vested Groundwater Rights
(Under Chapter 237, Montana Session Laws, 1961)

RECEIVED
DEC 6 1968

STATE ENGINEER

1. Stockner, Maurice F. & Phyllis O. of Route #4 Missoula
(Name of Appropriator) (Address) (Town)

County of Missoula State of Montana
have appropriated groundwater according to the Montana laws in effect prior to January 1, 1962, as follows:



NE 1/4 NE 1 Sec 18 T 13 R 19

Indicate point of appropriation and place of use, if possible. Each small square represents 10 acres.

2. The beneficial use on which the claim is based General farm use - drinking, livestock & irrigation

3. Date or approximate date of earliest beneficial use; and how continuous the use has been - not known -

4. The amount of groundwater claimed (in miner's inches or gallons per minute) - not known -

5. If used for irrigation, give the acreage and description of the lands to which water has been applied and name of the owner thereof part NE 1 NE 1 Plot 9 - 818, T13, R19 - 30 acres

6. The means of withdrawing such water from the ground and the location of each well or other means of withdrawal Electric Pump

7. The date of commencement and completion of the construction of the well, wells, or other works for withdrawal of groundwater - not known -

8. The depth of water table - not known -

9. So far as it may be available, the type, size and depth of each well or the general specifications of any other works for the withdrawal of groundwater cement shaft approx. 30 feet deep

10. The estimated amount of groundwater withdrawn each year - not known -

11. The log of formations encountered in the drilling of each well if available - not known -

12. Such other information of a similar nature as may be useful in carrying out the policy of this act, including reference to book and page of any county record "Doesn't Apply"

Maurice F. Stockner
Phyllis O. Stockner
Signature of Owner

Date

Three copies to be filed by the owner with the County Clerk and Recorder of the county in which the well is located.

Please answer all questions. If not applicable, so state, otherwise the form will be returned.

Original to the County Clerk and Recorder; duplicate to the State Engineer; Triplicate to the Montana Bureau of Mines and Geology and Quadruplicate for the Appropriator.

7936

354

21 36 28

Copy

I received and filed this instrument for
 record on the 2 day of Dec 1907
 at 11.15 o'clock A.M., permanent files
 at Missoula County, State of Montana
 Witness my hand:
MARTIN S. BEHNER, County Recorder
 By [Signature] Deputy
 Fee 2.00 Paid

Approved to record (shown on) Montana instruments to Jan 1 1908
 - SPECIAL FEE -
 MISSOULA, MONT.

T. 13 R. 19 18

County Missoula

MONTANA BUREAU OF MINES AND GEOLOGY
Butte, Montana

RECEIVED
APR 19 1961

WATER WELL LOG

STATE ENGINEER

CYRIL L. VANDEBERG

		X

Owner: Cecil Vandenberg Address: 516 W. Spruce

Driller: Glenn Gasp 705 Alder Address: Missoula, Mont

Date Started: March 27, 1961 Date Completed: March 29, 1961

Location: Sec. 18 T. 13N. R. 19W. 1/4 sec. 18 1/4 NE 1/4

Type of well: Drilled (Dug, driven, bored, or drilled) Equipment used: Churn Drill (Churn drill, rotary, other)

Water use: Domestic Municipal Stock Irrigation

Industrial Drainage Other: _____

Casing: 1'-4" above ground level to 64' ft. to _____ ft. Type: Seamless 19 lbs to foot 6" I.D. Size: _____

Casing: _____ ft. to _____ ft. Type: _____ Size: _____

Casing: _____ ft. to _____ ft. Type: _____ Size: _____

Perforated or Screened: Ft. _____ to ft. _____ Ft. _____ to ft. _____

Type of screen or perforations: _____

Static Water level, for non-flowing well: 35' feet.

Shut-in pressure, for flowing well: _____ lb./sq. in. on: _____ (date)

Pumping water level: 44' feet at 40 gal. per min.

How tested: Bailor

Length of test: 1 hour

Remarks: (Gravel packing, cementing, packers, type of shut-off, depth of shut-off)

All three copies to be filed with the County Clerk and Recorder

Put in exact location.

(over)

Log of Well

Depth, feet		Description of Material Drilled
From	To	
0	5'	Sandy Clay
5'	8'	Sand & gravel
8'	19'	Boulders & gravel
19'	30'	Clay & gravel (little water)
30'	33'	Clay
33'	37'	Tight gravel in clay
37'	47'	Silty clay & a little water
47'	53'	Small heaving gravel
53'	57'	Tight clay & gravel
57'	60'	Silty sand
60'	64'	Clean gravel & water

I received and filed this instrument for
 record on the 17th day of April, 1911
 at 10:44 o'clock A. M. in permanent files
 of Missouri Court & State of Missouri
 Witness my hand
 APRIL 17 1911
 JOHN S. EHRICH County Recorder
 By _____ Deputy
 Fee \$ _____ Paid

69
180548


Sec. 19 T. 13 R. 19 19
County Missoula

MONTANA BUREAU OF MINES AND GEOLOGY
Butte, Montana

RECEIVED
MAY 1958

WATER WELL LOG

STATE ENGINEER



Owner W L Adam Address Missoula
Driller John Farrell Address Arlee
Date Started March 21 1958 Date Completed March 26
Location: Sec. 19 T. 13 R. 19 1/4 sec.

Type of well Domestic Equipment used X
(Dug, driven, bored, or drilled) (Churn drill, rotary, other)

Water use: Domestic Municipal Stock Irrigation

Industrial Drainage Other: _____

Casing: 0 ft. to 6 ft. Type _____ Size _____

Casing: 6 ft. to 48 ft. Type _____ Size _____

Casing: _____ ft. to _____ ft. Type _____ Size _____

Perforated or Screened: Ft. _____ to ft. _____ Ft. _____ to ft. _____

Type of screen or perforations _____

Static Water level, for non-flowing well: 19' feet.

Shut-in pressure, for flowing well: _____ lb./sq. in. on: _____ (date) ↓

Pumping water level: 45 feet at 12 gal. per min.

How tested: Compressor

Length of test: 1 hr

Remarks: (Gravel packing, cementing, packers, type of shut-off, depth of shut-off)

(over)

Log of Well

Depth, feet		Description of Material Drilled
From	To	
0	6'	6' pit concrete
6'	48'	gravel sand 42' water sand

I received the following instrument for record on the 31st day of March, 1958
 9:10 a.m. A. H. ...
 Filed by ...
 Filed

#26

150737

copy

File No. _____

T. 13^N R. 19^W

DUPLICATE

STATE OF MONTANA
ADMINISTRATOR OF GROUNDWATER CODE
OFFICE OF STATE ENGINEER

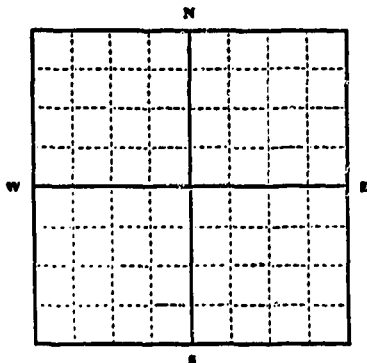
County MISSOULA
RECEIVED
JAN 3 1963
STATE ENGINEER

Declaration of Vested Groundwater Rights

(Under Chapter 237, Montana Session Laws, 1961)

1. W. L. Adam of Rt. #1 304 Short St Missoula
(Name of Appropriator) (Address) (Town)

County of Missoula State of Montana
have appropriated groundwater according to the Montana laws in effect prior to January 1, 1962, as follows:



2. The beneficial use on which the claim is based _____

1 Domestic
2 Irrigation

3. Date or approximate date of earliest beneficial use; and how continuous the use has been _____

March 1958
Continuous ever since

4. The amount of groundwater claimed (in miner's inches or gallons per minute) _____

1 H.P. electric pump
at least 1600 gallons per minute

5. If used for irrigation, give the acreage and description of the lands to which water has been applied and name of the owner thereof _____

1 acre for vegetables, etc.

1/4 Sec. 19 T. 13N R. 19W

Indicate point of appropriation and place of use, if possible. Each small square represents 10 acres.

Tract 3A (the North 1/5th)
of Tract 3, Corbhan and Sinsmore
Orchard Homes.

6. The means of withdrawing such water from the ground and the location of each well or other means of withdrawal _____

well about 40' from house
Electric pump 1 H.P. Deep Well

7. The date of commencement and completion of the construction of the well, wells, or other works for withdrawal of groundwater _____

March 1958

8. The depth of water table _____

first table 30' 2nd table 80' which is being used now.

9. So far as it may be available, the type, size and depth of each well or the general specifications of any other works for the withdrawal of groundwater _____

as above

10. The estimated amount of groundwater withdrawn each year _____

adequate for our needs these

11. The log of formations encountered in the drilling of each well if available _____

past several years. Don't know how much used each year.
not available

12. Such other information of a similar nature as may be useful in carrying out the policy of this act, including reference to book and page of any county record _____

Signature of Owner _____

W. L. Adam
Date Dec. 31, 1963

Three copies to be filed by the owner with the County Clerk and Recorder of the county in which the well is located.

Please answer all questions. If not applicable, so state, otherwise the form will be returned.

Original to the County Clerk and Recorder; Duplicate to the State Engineer; Triplicate to the Montana Bureau of Mines and Geology, and Quadruplicate for the Appropriator.

1172

I received and filed this instrument for
record on the 21st day of Dec 1963
at 6:41 o'clock P.M. permanent files
of Missoula County, Montana
Witness my hand:
By Ethel Lane County Recorder
For \$ 2.00 Paid Deputy

MISSOULA COUNTY RECORDS

5-19

File No. _____

T. 13 R. 19 W. _____

DUPLICATE

County Missoula

STATE OF MONTANA
ADMINISTRATOR OF GROUNDWATER CODE
OFFICE OF STATE ENGINEER

RECEIVED
JAN 13 1964

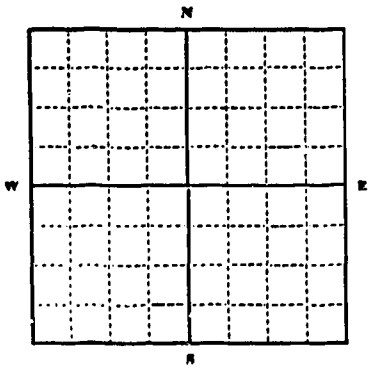
Declaration of Vested Groundwater Rights

(Under Chapter 237, Montana Session Laws, 1961) STATE ENGINEER

Edmund Aubrett of 511 Grove St Missoula
(Name of Appropriator) (Address) (Town)

County of Missoula State of Montana

have appropriated groundwater according to the Montana laws in effect prior to January 1, 1962, as follows:



NE 1/4 Sec. 19 T. 13 R. 19

Indicates point of appropriation and place of use, if possible. Each small square represents 10 acres.

2. The beneficial use on which the claim is based. Home and irrigation

3. Date or approximate date of earliest beneficial use; and how continuous the use has been. Don't know

4. The amount of groundwater claimed (in miner's inches or gallons per minute). Don't know

5. If used for irrigation, give the acreage and description of the lands to which water has been applied and name of the owner thereof. 1/2 NE 1/4, Plat T. 13, R. 19, S. 19, 3A used to irrigate some lawn and garden Edmund Aubrett

6. The means of withdrawing such water from the ground and the location of each well or other means of withdrawal. drawn by electric pump & some by hand pump

7. The date of commencement and completion of the construction of the well, wells, or other works for withdrawal of groundwater. Don't know

8. The depth of water table. 10 ft

9. So far as it may be available, the type, size and depth of each well or the general specifications of any other works for the withdrawal of groundwater. 1 well 3 ft deep lined with French casing

10. The estimated amount of groundwater withdrawn each year. don't know

11. The log of formations encountered in the drilling of each well if available. not available

12. Such other information of a similar nature as may be useful in carrying out the policy of this act, including reference to book and page of any county record. no other information

Signature of Owner Edmund Aubrett

Date Dec 31, 1963

Three copies to be filed by the owner with the County Clerk and Recorder of the county in which the well is located.

Please answer all questions. If not applicable, so state, otherwise the form will be returned.

Original to the County Clerk and Recorder; Duplicate to the State Engineer; Triplicate to the Montana Bureau of Mines and Geology, and Quadruplicate for the Appropriator.

31421

251

216011

copy

I received and filed this instrument for
 record on the 6 day of Jan, 1969
 at 3:23 o'clock P.M., permanent files
 of Missoula County, State of Montana
 Witness my hand:
 MARTIN S. BEHNER, County Recorder
 By Ethel Lane Deputy
 Fee \$2.00 Paid

File No. NOV 15 1965

T. 13^N R. 19^W 19

DUPLICATE

Billie _____ McDermott _____
Butler _____ McNulty _____
Coyne _____ Morton _____
Darlington _____ Sullivan _____
Dickett _____

County Missoula

STATE OF MONTANA
ADMINISTRATOR OF GROUNDWATER CODE
OFFICE OF STATE ENGINEER



Top of Ground
(Elev. above sea level.....)

Notice of Completion of Groundwater
Appropriation by Means of Well

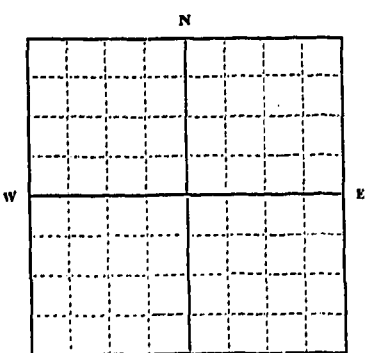
(Under Chapter 237, Montana Session Laws, 1961)

0 to 3' Top soil
3' to 13' Clay, sand & gravel
13' to 28' Sand & water
28' to 37' Sand, gravel & water
37' to 53' Sand, small gravel & water
53' to 60' Coarser sand & gravel
60' to 66' Gravel & water

Owner Robert A. Bakke Address 1421 N. Van Gruin
Driller Glenn Camp 705 Alder Address Missoula, Mont
Date of Notice of Appropriation of Groundwater.....
Date well started 4/22/65 Date Completed 4/24/65
Type of well Drilled Equipment Used Churn drill
(dug, driven, bored or drilled) (Churn, drill, rotary or other)
Water Use: Domestic Municipal Other Irrigation
Industrial Drainage Stock

Indicate on the diagram the character and thickness of the different strata met with in drilling, such as soil, clay, shale, gravel, rock or sand, etc. Show depth at which water is encountered, thickness and character of water-bearing strata and height to which water rises in the well.

Size of Drilled Hole	Size and Weight of Casing	From (Feet)	To (Feet)	PERFORATIONS		
				Kind Size	From (Feet)	To (Feet)
5"	5" I.D. 14.96 # to foot	17" ABOVE G.L. to	67'-7"	None		



SW 1/4 Sec. 19 T. 13 R. 19
Indicate location of well and place of use, if possible. Each small square represents 10 acres.

Show exact depth of bottom.

Static Water Level for non-flowing Well 11' from G.L. feet.
Shut-in Pressure for Flowing Well.....
Pumping Water Level 35 feet at 30 gal. per minute.
Discharge in gal. per min. of flowing well.....
60 G.P.M. Compressor test
How Tested Compressor Length of Test 1/2 hour

Remarks: (Gravel packing, cementing, packers, type of shutoff, location of place of use of groundwater if not at well, and any other similar pertinent information, including number of acres irrigated, if used for irrigation).....

License # 7
Driller's License Number
Glenn Camp
Driller's Signature

This form to be prepared by driller, and three copies to be filed by the owner with the County Clerk and Recorder in the county in which the well is located.

Please answer all questions. If not applicable, so state, otherwise the form will be returned.

Original to the County Clerk and Recorder; duplicate to the State Engineer; Triplicate to the Montana Bureau of Mines and Geology and Quadruplicate for the Appropriator.

1536

243645

I received and filed this Instrument for
 record on the 10 day of Nov. 1965
 at 2:47 o'clock P.M. permanent files
 of Missoula County, State of Montana
 Witness my hand:
 Verama R. Crouse, County Recorder
 By M. M. Crouse, Deputy
 Fee \$2.00 Paid cash

MISSOULA COUNTY RECORDS

ADDENDUM

Form: Declaration of Vested Groundwater Rights
 Notice of Completion of Groundwater
Appropriation by Means of Well

Name of
owner:

Donald R. Barnett

Corrected
land description:

1/4 NE 1/4 SE
Sec. 19 T/3N R/19W

Initials:

CS

File No. _____

T. 13 N. R. 19 W. S19

DUPLICATE

County MISSOULA

STATE OF MONTANA
ADMINISTRATOR OF GROUNDWATER CODE
OFFICE OF STATE ENGINEER

Cobban & Dinsmore
List # 1
Lot 52--Less 75'x 420'

Declaration of Vested Groundwater Rights

(Under Chapter 237, Montana Session Laws, 1961)

RECEIVED
JAN 3 1963

STATE ENGINEER

I, Donald R. Barnett, of 211 S. Grove St., Missoula

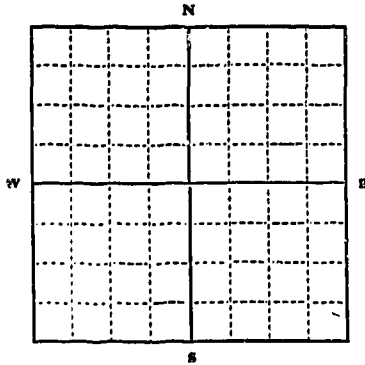
(Name of Appropriator)

(Address)

(Town)

County of Missoula State of Mont.

have appropriated groundwater according to the Montana laws in effect prior to January 1, 1962, as follows:



1/4 Sec. T. R.

Indicate point of appropriation and place of use, if possible. Each small square represents 10 acres.

2. The beneficial use on which the claim is based Domestic use--garden and lawn irrigation

3. Date or approximate date of earliest beneficial use; and how continuous the use has been 1940--continuous use

4. The amount of groundwater claimed (in miner's inches or gallons per minute) 70 gals. per min.

5. If used for irrigation, give the acreage and description of the lands to which water has been applied and name of the owner thereof lawn and garden

6. The means of withdrawing such water from the ground and the location of each well or other means of withdrawal electric pump--north of house, approx. 5 ft.

7. The date of commencement and completion of the construction of the well, wells, or other works for withdrawal of groundwater 1940

8. The depth of water table 40 ft.

9. So far as it may be available, the type, size and depth of each well or the general specifications of any other works for the withdrawal of groundwater approx. 50 ft. depth. other information not available

10. The estimated amount of groundwater withdrawn each year Do not know

11. The log of formations encountered in the drilling of each well if available not available

12. Such other information of a similar nature as may be useful in carrying out the policy of this act, including reference to book and page of any county record none pertaining

Signature of Owner Donald R. Barnett

Date Dec 31 1963

Three copies to be filed by the owner with the County Clerk and Recorder of the county in which the well is located.

Please answer all questions. If not applicable, so state, otherwise the form will be returned.

Original to the County Clerk and Recorder; Duplicate to the State Engineer; Triplicate to the Montana Bureau of Mines and Geology, and Quadruplicate for the Appropriator.

20431

1711

I received and filed this instrument for
recording on the 7th day of Dec 1962
at 10:00 o'clock P.M. permanent files
of Missoula County, State of Montana
Witness my hand:
By *White D. [Signature]* County Recorder
Fee \$ 3.00 Deputy

ADDENDUM

Form: Declaration of Vested Groundwater Rights
 Notice of Completion of Groundwater
Appropriation by Means of Well

Name of
owner: Grace T. Barnett

Corrected
land description: 1/4 1/4 NE 1/4 SE
Sec. 19 T. 13N R. 19W

Initials: CS

File No. _____

T. 13N R. 19W 1919

DUPLICATE

STATE OF MONTANA
ADMINISTRATOR OF GROUNDWATER CODE
OFFICE OF STATE ENGINEER

County Missoula
Cobban + Dinsmore
W 1/2 Lot 41
Less 75' x 280'

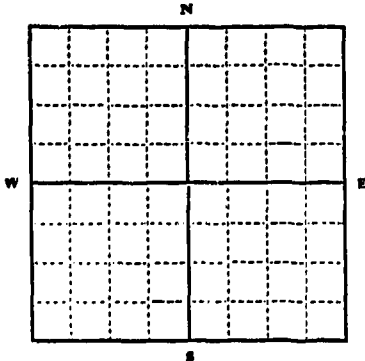
Declaration of Vested Groundwater Rights

(Under Chapter 237, Montana Session Laws, 1962)

JAN 8 1964

Grace T. Barnatt of 231 S. STATE ST. MISSOULA
(Name of Appropriator) (Address) (Town)

County of Missoula State of Mont.
have appropriated groundwater according to the Montana laws in effect prior to January 1, 1962, as follows:



1/4 Sec. T. R.

Indicate point of appropriation and place of use, if possible. Each small square represents 10 acres.

- 2. The beneficial use on which the claim is based domestic use - irrigation
- 3. Date or approximate date of earliest beneficial use; and how continuous the use has been 1940 - continuous
- 4. The amount of groundwater claimed (in miner's inches or gallons per minute) 70 gal per min.
- 5. If used for irrigation, give the acreage and description of the lands to which water has been applied and name of the owner thereof lawn + garden
- 6. The means of withdrawing such water from the ground and the location of each well or other means of withdrawal pump - electric

7. The date of commencement and completion of the construction of the well, wells, or other works for withdrawal of groundwater 1940 -

8. The depth of water table 40 ft.

9. So far as it may be available, the type, size and depth of each well or the general specifications of any other works for the withdrawal of groundwater 50 ft

10. The estimated amount of groundwater withdrawn each year don't know

11. The log of formations encountered in the drilling of each well if available not available

12. Such other information of a similar nature as may be useful in carrying out the policy of this act, including reference to book and page of any county record none pertaining

Signature of Owner Grace T. Barnatt

Date Dec. 31, 1963

Three copies to be filed by the owner with the County Clerk and Recorder of the county in which the well is located.

Please answer all questions. If not applicable, so state, otherwise the form will be returned.

Original to the County Clerk and Recorder; Duplicate to the State Engineer; Triplicate to the Montana Bureau of Mines and Geology, and Quadruplicate for the Appropriator.

870

215343
Copy

I received and filed this instrument for
record on the 31st day of Dec. 1963
at 9:45 o'clock A. M., permanent files
of Lincoln County, State of Montana
Witness my hand.
MARTIN E. SHIRLEY, County Recorder
By *Martin Shirley* Deputy
Fee \$ 2.00 Paid

File No. _____

T. 13N R. 19W

DUPLICATE

County Missoula

STATE OF MONTANA
ADMINISTRATOR OF GROUNDWATER CODE
OFFICE OF STATE ENGINEER

Cobban + Dinsmore

W. 1/2 - Lot 41,
Less 75' x 180'

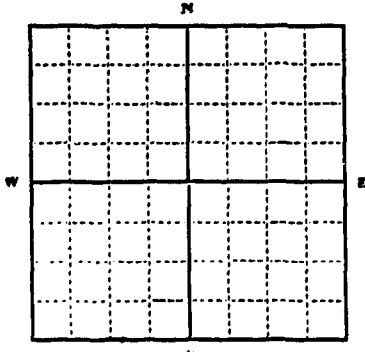
Declaration of Vested Groundwater Rights
(Under Chapter 237, Montana Session Laws, 1961)

JAN 2 1964

1. Grace T. Barnett of 291 S. Grove Missoula,
(Name of Appropriator) (Address) (Town) (State)

County of Missoula State of Mont.

have appropriated groundwater according to the Montana laws in effect prior to January 1, 1962, as follows:



1/4 Sec. T. R.
Indicate point of appropriation and place of use, if possible. Each small square represents 10 acres.

2. The beneficial use on which the claim is based. domestic + irrigation

3. Date or approximate date of earliest beneficial use; and how continuous the use has been. 1925 - continuous

4. The amount of groundwater claimed (in miner's inches or gallons per minute) 70 per min

5. If used for irrigation, give the acreage and description of the lands to which water has been applied and name of the owner thereof. lawn + garden

6. The means of withdrawing such water from the ground and the location of each well or other means of withdrawal. electric pump

7. The date of commencement and completion of the construction of the well, wells, or other works for withdrawal of groundwater. don't know

8. The depth of water table. 40 ft.

9. So far as it may be available, the type, size and depth of each well or the general specifications of any other works for the withdrawal of groundwater. 50 ft.

10. The estimated amount of groundwater withdrawn each year. don't know

11. The log of formations encountered in the drilling of each well if available. not available

12. Such other information of a similar nature as may be useful in carrying out the policy of this act, including reference to book and page of any county record. none pertaining

Signature of Owner Grace T. Barnett

Date Dec. 31, 1963

Three copies to be filed by the owner with the County Clerk and Recorder of the county in which the well is located.

Please answer all questions. If not applicable, so state, otherwise the form will be returned.

Original to the County Clerk and Recorder; Duplicate to the State Engineer; Triplicate to the Montana Bureau of Mines and Geology, and Quadruplicate for the Appropriator.

269

2,5342

Copy

I received and filed this instrument for
recd on 31 day of Dec 1913
at 11 o'clock A. M., permanent files
of Missoula County, State of Montana
Witness my hand.
MARTIN S. SPINER, County Recorder
By *Martin S. Spiner* Deputy
Fee \$2.00 Paid

22

File No. _____

T. 136 R. 191W

DUPLICATE

457 County Missoula
#1 Cobban + Dinsmore
Lot 52

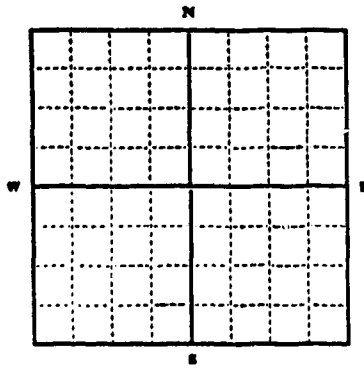
STATE OF MONTANA
ADMINISTRATOR OF GROUNDWATER CODE
OFFICE OF STATE ENGINEER

Declaration of Vested Groundwater Rights

(Under Chapter 237, Montana Session Laws, 1961)

RECEIVED
95X420
JAN 2 1964

1. Grace T. Barnett at 231 S. Gr STATE Missoula
(Name of Appropriator) (Address) (Town)
County of Missoula State of Mont.
have appropriated groundwater according to the Montana laws in effect prior to January 1, 1962, as follows:



1/4 Sec. T. R. _____
Indicate point of appropriation and place of use, if possible. Each small square represents 10 acres.

- 2. The beneficial use on which the claim is based. Domestic use - garden + lawn irrigation
- 3. Date or approximate date of earliest beneficial use; and how continuous the use has been. 1938 - continuous use
- 4. The amount of groundwater claimed (in miner's inches or gallons per minute). 70 g.p.m.
- 5. If used for irrigation, give the acreage and description of the lands to which water has been applied and name of the owner thereof. lawn + garden
- 6. The means of withdrawing such water from the ground and the location of each well or other means of withdrawal. pump - electric north of house - approx 4 ft -

- 7. The date of commencement and completion of the construction of the well, wells, or other works for withdrawal of groundwater. 1938 - June
- 8. The depth of water table. 10 ft
- 9. So far as it may be available, the type, size and depth of each well or the general specifications of any other works for the withdrawal of groundwater. in formation not available accurately approx 50 ft depth
- 10. The estimated amount of groundwater withdrawn each year. do not know
- 11. The log of formations encountered in the drilling of each well if available. not available
- 12. Such other information of a similar nature as may be useful in carrying out the policy of this act, including reference to book and page of any county record. not pertaining

Signature of Owner Grace T. Barnett
Date Dec 31, 1963

Three copies to be filed by the owner with the County Clerk and Recorder of the county in which the well is located.

Please answer all questions. If not applicable, so state, otherwise the form will be returned.


Original to the County Clerk and Recorder; Duplicate to the State Engineer; Triplicate to the Montana Bureau of Mines and Geology, and Quadruplicate for the Appropriator.

17661

871

215344
Copy

I received and filed this instrument for
 record on the 31 day of Dec 1963
 at 9:40 o'clock A. M., permanent files
 of Missoula County, State of Montana
 Witness my hand:
MARTIN S. SLY County Recorder
 By Marvin S. Behner Deputy
 Fee \$ 2.00 Paid



[Faint, illegible text, possibly a signature or title, located in the lower left quadrant of the page.]

File No.

Sec. 1

T. 13^N R. 19^W

DUPLICATE

County MISSOULA

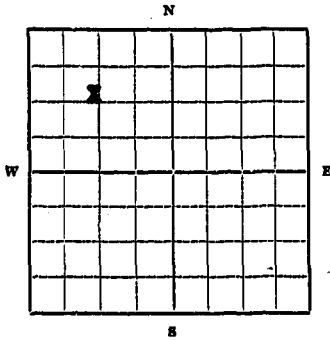
STATE OF MONTANA
ADMINISTRATOR OF GROUNDWATER CODE
OFFICE OF STATE ENGINEER

RECEIVED
DEC 23 1963

Declaration of Vested Groundwater Rights
(Under Chapter 237, Montana Session Laws, 1961) STATE ENGINEER

1. JAMES WHITMAN BARR of ROUTE 1 BATTLESHAKE MISSOULA
(Name of Appropriator) (Address) (Town)

County of MISSOULA State of MONTANA
have appropriated groundwater according to the Montana laws in effect prior to January 1, 1962, as follows:



NW 1/4 Sec 1 T. 13N R. 19W

Indicate point of appropriation and place of use, if possible. Each small square represents 10 acres.

2. The beneficial use on which the claim is based HOME DOMESTIC USE

3. Date or approximate date of earliest beneficial use; and how continuous the use has been OCTOBER 21, 1950
CONTINUOUS USE AS DOMESTIC WATER SUPPLY

4. The amount of groundwater claimed (in miner's inches or gallons per minute) 10 gal/minute

5. If used for irrigation, give the acreage and description of the lands to which water has been applied and name of the owner thereof NOT USED FOR IRRIGATION

6. The means of withdrawing such water from the ground and the location of each well or other means of withdrawal DEEPWELL JET TYPE PUMP
WELL LOCATED IN OFFSET OF BASEMENT IN DWELLING

7. The date of commencement and completion of the construction of the well, wells, or other works for withdrawal of groundwater DRILLING COMMENCED OCTOBER 1950, COMPLETED IN ABOUT TEN DAYS

8. The depth of water table WATER TABLE 1/2' BELOW TOP OF CASING

9. So far as it may be available, the type, size and depth of each well or the general specifications of an other works for the withdrawal of groundwater WELL IS 6" DIAMETER DRILLED TO 102' CASING EXTENDS DOWN 60' BOTTOM 1/2' OF WELL IN SOLID BEDROCK AND IS UNCASING

10. The estimated amount of groundwater withdrawn each year ~~2000~~ 517,500 gal/year

11. The log of formations encountered in the drilling of each well if available THE UPPER 60' THROUGH VALLEY BOTTOM CLAY AND GRAVEL, LOWER 1/2' IN BEDROCK WITH WATER BEARING FISSURES

12. Such other information of a similar nature as may be useful in carrying out the policy of this act, including reference to book and page of any county record WELL DRILLED IN OCTOBER 1950 BY ART MORRAY

Signature of Owner James M. Barr

Date DECEMBER 17, 1963

Three copies to be filed by the owner with the County Clerk and Recorder of the county in which the well is located.

Please answer all questions. If not applicable, so state, otherwise the form will be returned.

Original to the County Clerk and Recorder; duplicate to the State Engineer; Triplicate to the Montana Bureau of Mines and Geology and Quadruplicate for the Appropriator.

472

214591

copy

I received and filed this instrument for record on the 28 day of Dec. 1962 at 11:03 o'clock A. M., permanent files of Missoula County, State of Montana

Witness my hand:
 MARTIN S. BEHNER, County Recorder
 By Ethel Lane Deputy
 Fee \$ 2.00 Paid

(MONT)

(MONT)

(MONT)

Recorded in Missoula County, Montana

Dec 28 1962

MISSOULA COUNTY, MONTANA

MISSOULA COUNTY, MONTANA
 BEHNER, MARTIN S.
 COUNTY RECORDER
 I received and filed this instrument for record on the 28 day of Dec. 1962 at 11:03 o'clock A. M., permanent files of Missoula County, State of Montana
 Witness my hand:
 MARTIN S. BEHNER, County Recorder
 By Ethel Lane Deputy
 Fee \$ 2.00 Paid

File No.

T. 13⁴ R. 19⁴ 19

DUPLICATE

County

STATE OF MONTANA
ADMINISTRATOR OF GROUNDWATER CODE
OFFICE OF STATE ENGINEER

RECEIVED
JAN 3 1964


Declaration of Vested Groundwater Rights
(Under Chapter 237, Montana Session Laws, 1961)

STATE ENGINEER

Marlene Berard and

Walter R. Berard of #6 Marilyn Drive Missoula
(Name of Appropriator) (Address) (Town)

County of Missoula State of Montana
have appropriated groundwater according to the Montana laws in effect prior to January 1, 1962, as follows:



Sec. 19 T. 13 R. 19

Indicate point of appropriation and place of use, if possible. Each small square represents 10 acres.

2. The beneficial use on which the claim is based
domestic

3. Date or approximate date of earliest beneficial use; and how continuous the use has been
February 1959
continuous since then

4. The amount of groundwater claimed (in miner's inches or gallons per minute)
unknown

5. If used for irrigation, give the acreage and description of the lands to which water has been applied and name of the owner thereof
irrigation for 1/2 acre garden and lawn

6. The means of withdrawing such water from the ground and the location of each well or other means of withdrawal
2" I.D. pipe w/ well located at #6 Marilyn Dr.

7. The date of commencement and completion of the construction of the well, wells, or other works for withdrawal of groundwater
Approx. 11th month 1959

8. The depth of water table
unknown

9. So far as it may be available, the type, size and depth of each well or the general specifications of any other works for the withdrawal of groundwater
5" casing other specifications unknown

10. The estimated amount of groundwater withdrawn each year
unknown

11. The log of formations encountered in the drilling of each well if available
MIIIIII unknown

12. Such other information of a similar nature as may be useful in carrying out the policy of this act, including reference to book and page of any county record
none none

Signature of Owner: Marlene Berard
Walter R. Berard
Date: Dec 18, 1963

Three copies to be filed by the owner with the County Clerk and Recorder of the county in which the well is located.

Please answer all questions. If not applicable, so state, otherwise the form will be returned.

Original to the County Clerk and Recorder; duplicate to the State Engineer; Triplicate to the Montana Bureau of Mines and Geology and Quadruplicate for the Appropriator.

20363

1244

Copy

I received and filed this instrument for
 record on the 21st of Dec. 1963
 at 8:07 o'clock P.M., permanent files
 of Missoula County, State of Montana
 Witness my hand:
 By Walter D. Walker Deputy
 County Recorder
 Fee \$ Paid

MISSOULA COUNTY RECORDER

MISSOULA COUNTY RECORDER

IN CONNECTION WITH THE RECORDED INSTRUMENT NO. 1244, THE FOLLOWING INSTRUMENTS ARE REFERRED TO:

19

File No. _____

T. 13^N R. 19^W

DUPLICATE

County MISSOULA

STATE OF MONTANA
ADMINISTRATOR OF GROUNDWATER CODE
OFFICE OF STATE ENGINEER

RECEIVED
JAN 3 1964

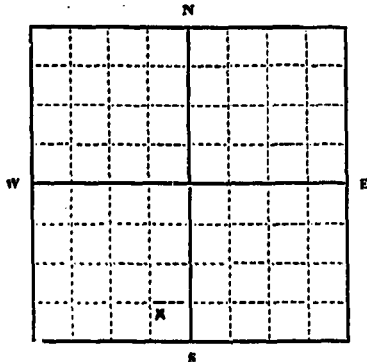
Declaration of Vested Groundwater Rights ENGINEER

(Under Chapter 237, Montana Session Laws, 1961)

1. LARRY D. BLAKNEY, of 712 NIBERTA, MISSOULA
(Name of Appropriator) (Address) (Town)

County of MISSOULA State of MONTANA

have appropriated groundwater according to the Montana laws in effect prior to January 1, 1962, as follows:



S.E. 1/4 S.W. Sec. 19, T. 13, R. 19

Indicate point of appropriation and place of use, if possible. Each small square represents 10 acres.

2. The beneficial use on which the claim is based
DOMESTIC + IRRIGATION

3. Date or approximate date of earliest official use; and how continuous the use has been
1946 CONTINUOUS

4. The amount of groundwater claimed (in miner's inches or gallons per minute)
1 ACRE FOOT

5. If used for irrigation, give the acreage and description of the lands to which water has been applied and name of the owner thereof
1 ACRE S.E. 1/4 S.W. SEC. 19 T. 13 R. 19 MILDRED A. BLAKNEY

6. The means of withdrawing such water from the ground and the location of each well or other means of withdrawal
DEEP WELL PUMP S.E. 1/4 S.W. SEC. 19 T. 13 R. 19

7. The date of commencement and completion of the construction of the well, wells, or other works for withdrawal of groundwater
APPROXIMATELY 1946

8. The depth of water table
6.5 FEET

9. So far as it may be available, the type, size and depth of each well or the general specifications of any other works for the withdrawal of groundwater
DEEP WELL PUMP 3/4 HORSE POWER 4 INCH CASING 6.5 FEET

10. The estimated amount of groundwater withdrawn each year
350,000 GALLONS

11. The log of formations encountered in the drilling of each well if available
UNKNOWN

12. Such other information of a similar nature as may be useful in carrying out the policy of this act, including reference to book and page of any county record
UNKNOWN

Signature of Owner *Larry D. Blakney*
Mildred A. Blakney
Date 12/31/63

Three copies to be filed by the owner with the County Clerk and Recorder of the county in which the well is located.

Please answer all questions. If not applicable, so state, otherwise the form will be returned.

Original to the County Clerk and Recorder; Duplicate to the State Engineer; Triplicate to the Montana Bureau of Mines and Geology, and Quadruplicate for the Appropriator.

20072

946 215419

I received and filed this instrument the
record of 2-23-19 of De 215419
of Clerk M., permanent clerk
of Missoula County, State of Montana
Witness my hand
M. S. E. Deputy Recorder
By M. S. E. Deputy
Fee \$ 2.00 Paid

File No. _____

T. 13^N R. 19

DUPLICATE

County Missoula

STATE OF MONTANA
ADMINISTRATOR OF GROUNDWATER CODE
OFFICE OF STATE ENGINEER

RECEIVED

JAN 3 1964

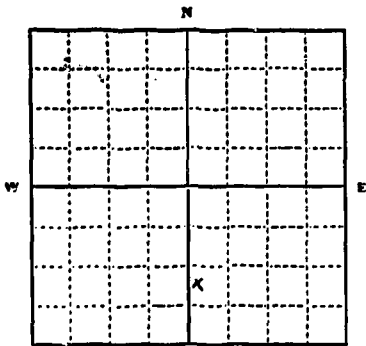
Declaration of Vested Groundwater Rights

(Under Chapter 237, Montana Session Laws, 1961)

STATE ENGINEER

1. Elmer and Doris Brehm, of 2239 S 3rd W., Missoula
(Name of Appropriator) (Address) (Town)

County of Missoula State of Montana
have appropriated groundwater according to the Montana laws in effect prior to January 1, 1962, as follows:



SE 1/4, SE Sec. 19, T. 13, R. 19

Indicate point of appropriation and place of use, if possible. Each small square represents 10 acres.

2. The beneficial use on which the claim is based domestic and irrigation

3. Date or approximate date of earliest beneficial use; and how continuous the use has been 1920—continuous use

4. The amount of groundwater claimed (in miner's inches or gallons per minute) 17 gallons per minute

5. If used for irrigation, give the acreage and description of the lands to which water has been applied and name of the owner thereof
one acre—SE 1/4 Sec. 19 T. 13 R. 19 or Pt Lot 6, Block Garden City Addn, T. 13, R. 19

6. The means of withdrawing such water from the ground and the location of each well or other means of withdrawal well with electric pump, 100 ft. south of dwelling

7. The date of commencement and completion of the construction of the well, wells, or other works for withdrawal of groundwater 1920

8. The depth of water table 35 feet

9. So far as it may be available, the type, size and depth of each well or the general specifications of any other works for the withdrawal of groundwater 4 inch driven with 4 inch steel casing 45 feet deep

10. The estimated amount of groundwater withdrawn each year 4,000,000 gallons

11. The log of formations encountered in the drilling of each well if available
None available

12. Such other information of a similar nature as may be useful in carrying out the policy of this act, including reference to book and page of any county record None available

Signature of Owner Elmer Brehm

Date Dec. 28, 1963

Three copies to be filed by the owner with the County Clerk and Recorder of the county in which the well is located.

Please answer all questions. If not applicable, so state, otherwise the form will be returned.

Original to the County Clerk and Recorder; Duplicate to the State Engineer; Triplicate to the Montana Bureau of Mines and Geology, and Quadruplicate for the Appropriator.

20041

842

218 306

I received and filed this instrument by
 record on the 21st day of Dec 1918
 at 9:25 o'clock A.M., permanent files
 of Missoula County, State of Montana
 Witness my hand:
 MARTIN S. BEHNER, County Recorder
 By Martin S. Behner Deputy
 Fee \$ 1.00 Paid

Bejo

File No. _____

T 13 N R 19 W

19

DUPLICATE

County Missoula

STATE OF MONTANA
ADMINISTRATOR OF GROUNDWATER CODE
OFFICE OF STATE ENGINEER

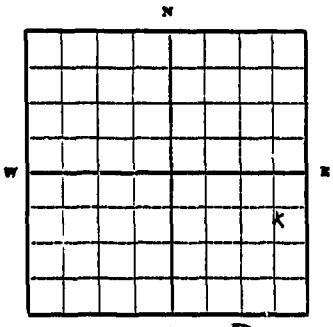
RECEIVED
AUG 1 1963
STATE ENGINEER

Declaration of Vested Groundwater Rights
(Under Chapter 237, Montana Session Laws, 1962)

1. Adolph and Julia Bunk of 2506 South 3rd West, Missoula, Montana
(Name of Appropriator) (Address) (Town)

County of Missoula State of Montana

have appropriated groundwater according to the Montana laws in effect prior to January 1, 1962, as follows:



C & D OR. No. Plat B of Lots
NE 1/4 Sec. 19 T. 13 R. 19

Indicate point of appropriation and place of use, if possible. Each small square represents 10 acres.

- 2. The beneficial use on which the claim is based sprinkling, home consumption, irrigation
- 3. Date or approximate date of earliest beneficial use; and how continuous the use has been such uses continuously for 21 years
- 4. The amount of groundwater claimed (in miner's inches or gallons per minute) 300 gallons per hour--maximum capacity
- 5. If used for irrigation, give the acreage and description of the lands to which water has been applied and name of the owner thereof 1 1/2 acres--Adolph Bunk Lot 8 Cobbon and Dinsmores Orchard Homes Addition
- 6. The means of withdrawing such water from the ground and the location of each well or other means of withdrawal 3 ground wells all on Lot 8

- 7. The date of commencement and completion of the construction of the well, wells, or other works for withdrawal of groundwater all wells 21 years ago--6" steel casing
- 8. The depth of water table 22 feet approximate
- 9. So far as it may be available, the type, size and depth of each well or the general specifications of any other works for the withdrawal of groundwater 2-50' and one 72"-6" steel casing
- 10. The estimated amount of groundwater withdrawn each year 1,000 gallons per month
- 11. The log of formations encountered in the drilling of each well if available dirt for 8', gravel remainder
- 12. Such other information of a similar nature as may be useful in carrying out the policy of this act, including reference to book and page of any county record.

Signature of Owner Julie Bunk
Adolph Bunk
Date July 29, 1963

Three copies to be filed by the owner with the County Clerk and Recorder of the county in which the well is located.

Please answer all questions. If not applicable, so state, otherwise the form will be returned.

Original to the County Clerk and Recorder; duplicate to the State Engineer; Triplicate to the Montana Bureau of Mines and Geology and Quadruplicate for the Appropriator.

5222

#233

copy

208936

I received and filed this instrument for
record on the 27 day of July 1963
at 10:15 o'clock A.M. per amount filed
of Missoula County, State of Montana
Witness my hand
MARTIN S. BEHNER, County Recorder
By *Carlton Bepp* Deputy
Fee \$ 2.00 Paid

File No. _____

T. 13^N R. 19

DUPLICATE

County Walla

STATE OF MONTANA
ADMINISTRATOR OF GROUNDWATER CODE
OFFICE OF STATE ENGINEER

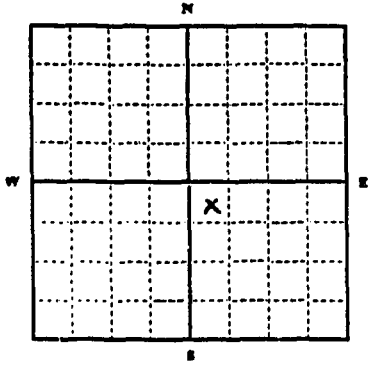
JAN 3 1964

Declaration of Vested Groundwater Rights

(Under Chapter 237, Montana Session Laws, 1961)

Marvin D. Burreson of 307 So. Short Street Missoula
(Name of Appropriator) (Address) (Town)
County of _____ State of _____

have appropriated groundwater according to the Montana laws in effect prior to January 1, 1962, as follows:



NW 1/4 SE Sec. 19 T. 13. R. 19

Indicate point of appropriation and place of use, if possible. Each small square represents 10 acres.

2. The beneficial use on which the claim is based Household use and lawn and garden irrigation

3. Date or approximate date of earliest beneficial use, and how continuous use has been continuous use since approximately 1930

4. The amount of groundwater claimed (in miner's inches or gallons per minute) 2 miner's inches or 2 million gallons per year

5. If used for irrigation, give the acreage and description of the lands to which water has been applied and name of the owner thereof North 1/5 of Lot 2 of Cobban & Dinwiddie's Orchard Homes, a platted subdivision in Missoula County Montana according to the official plat thereof on file and on record in the office of the County Clerk and the Recorder of the County of Walla, Montana

6. The means of withdrawing such water from the ground and the location of each well or other means of withdrawal A well situated in the basement of the home. A jet pump, 4" casing, 30' deep.

7. The date of commencement and completion of the construction of the well, wells, or other works for withdrawal of groundwater June, 1930

8. The depth of water table 8 feet.

9. So far as it may be available, the type, size and depth of each well or the general specifications of any other works for the withdrawal of groundwater 4" casing well, 4" casing, jet pump.

10. The estimated amount of groundwater withdrawn each year 2 Million Gallons a year.

11. The log of formations encountered in the drilling of each well if available Unavailable.

12. Such other information of a similar nature as may be useful in carrying out the policy of this act, including reference to book and page of any county record None that we know of.

Signature of Owner Marvin D. Burreson
Date Dec. 31, 1963

Three copies to be filed by the owner with the County Clerk and Recorder of the county in which the well is located.

Please answer all questions. If not applicable, so state, otherwise the form will be returned.

Original to the County Clerk and Recorder; Duplicate to the State Engineer; Triplicate to the Montana Bureau of Mines and Geology, and Quadruplicate for the Appropriator. 20235

Missoula County, Montana

1115

I received and filed this instrument
 record of the 31 day of Dec 1963
 at 506 o'clock PM, permanent files
 of Missoula County, State of Montana
 Witness my hand:
 By Martin S. Nelson County Recorder Deputy
 Fee \$ 7.00 Paid

THIS DOCUMENT CONTAINS NEITHER RECOMMENDATIONS NOR
 CONCLUSIONS OF THE NATIONAL BUREAU OF STANDARDS, WHICH
 IS NOT RESPONSIBLE FOR ANY VALUES OR STATEMENTS
 MADE BY ANY INDIVIDUALS, AND WHOSE USE IS LIMITED TO
 THE SPECIFIC CIRCUMSTANCES AND PURPOSES FOR WHICH
 IT WAS DEVELOPED.

Form No. 18
8-60

19

T. 13 N R. 19 W of P.M.

County Missoula

MONTANA BUREAU OF MINES AND GEOLOGY
Butte, Montana

RECEIVED
MAY 18 1961

STATE ENGINEER

WATER WELL LOG

Owner Mrs O. Bush Address Grove Street

Driller Glenn Camp 705 Alder Address Missoula

Date Started May 24, 1961 Date Completed May 26, 1961

Location: Sec. 19 T. 13 N R. 19 W of P.M. sec. SE 1/4 & NE 1/4

Type of well Drilled Equipment used Churn Drill
(Dig, driven, bored, or drilled) (Churn, drill, rotary, other)

Water use: Domestic Municipal Stock Irrigation

Industrial Drainage Other _____

Casing: 6" above pit ft. to 32'-6" ft. Type Seamless 14lbsto. pipe Size 3" I.D.

Casing: _____ ft. to _____ ft. Type _____ Size _____

Casing: _____ ft. to _____ ft. Type _____ Size _____

Perforated or Screened: Ft. _____ to ft. _____ . Ft. _____ to ft. _____

Type of screen or perforations _____

Static Water level, for non-flowing well: 13' feet.

Shut-in pressure, for flowing well: _____ lb./sq. in. on: _____ (date)

Pumping water level 15 feet at 28 gal. per min. no draw d.

How tested: Bailor (Compressor test 100 G.P.M. for 30 Min.)

Length of test 2 hours

Remarks: (Gravel packing, cementing, packers, type of shut-off, depth of shut-off)

Put in exact location and file with the County Clerk and Recorder

In Lot Forty-three (43) of Cobban and Dinsmore's Orchard Homes, a platted subdivision.

(over)

File No. _____

T. 13^N R. 19^W

DUPLICATE

County _____

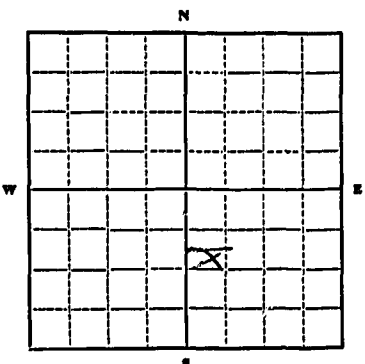
STATE OF MONTANA
ADMINISTRATOR OF GROUNDWATER CODE
OFFICE OF STATE ENGINEER

RECEIVED
JAN 3 1968
STATE ENGINEER

Declaration of Vested Groundwater Rights
(Under Chapter 237, Montana Session Laws, 1961)

Campbell, Opie H. Hubert, of 2115 Short St. R. #1 Missoula
(Name of Appropriator) (Address) (Town)
County of Missoula State of Montana

have appropriated groundwater according to the Montana laws in effect prior to January 1, 1962, as follows:



1/4 Sec. 19 T. 13N R. 19W
Indicate point of appropriation and place of use, if possible. Each small square represents 10 acres.

- 2. The beneficial use on which the claim is based. Domestic & Irrigation
- 3. Date or approximate date of earliest beneficial use; and how continuous the use has been. Continuous use
- 4. The amount of groundwater claimed (in miner's inches or gallons per minute). 20 gallons per minute
- 5. If used for irrigation, give the acreage and description of the lands to which water has been applied and name of the owner thereof. 1/2 acre for lawn & garden
- 6. The means of withdrawing such water from the ground and the location of each well or other means of withdrawal. Well with electric pumps
- 7. The date of commencement and completion of the construction of the well, wells, or other works for withdrawal of groundwater. 1960
- 8. The depth of water table. 30 ft.
- 9. So far as it may be available, the type, size and depth of each well or the general specifications of any other works for the withdrawal of groundwater. Concrete well 30 ft. deep 3 ft. diameter
- 10. The estimated amount of groundwater withdrawn each year. undetermined
- 11. The log of formations encountered in the drilling of each well if available. no Record
- 12. Such other information of a similar nature as may be useful in carrying out the policy of this act, including reference to book and page of any county record. Book 1 Page 106 Line 14

Signature of Owner Opie H. Campbell
Date 12-30-1963

Three copies to be filed by the owner with the County Clerk and Recorder of the county in which the well is located.
Please answer all questions. If not applicable, so state, otherwise the form will be returned.

Original to the County Clerk and Recorder; duplicate to the State Engineer; Triplicate to the Montana Bureau of Mines and Geology, and Quadruplicate for the Appropriator.

915

215389

Copy

I received and filed this instrument for
 record on the 31 day of Dec 1963
 at 11:22 clock A.M., permanent files
 of Missoula County, State of Montana

Witness my hand:
 MARTIN S. BEHNER, County Recorder
 By *M. S. Behner* Deputy
 Fee \$ *5.00* Paid

MISSOULA COUNTY RECORDS
MISSOULA, MONTANA
1963
12-31-63
11:22 AM
215389
12-31-63
MISSOULA COUNTY RECORDS
MISSOULA, MONTANA

19

File No. _____

T. 13 N R. 19 W

DUPLICATE

County Missoula

STATE OF MONTANA
ADMINISTRATOR OF GROUNDWATER CODE
OFFICE OF STATE ENGINEER

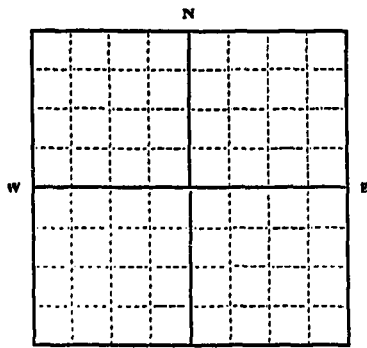
RECEIVED
JAN 3 1963

Declaration of Vested Groundwater Rights

(Under Chapter 237, Montana Session Laws, 1961)

STATE ENGINEER

1. James S. Caras of 2803 So. 3rd St. W. Missoula
(Name of Appropriator) (Address) (Town)
County of Missoula State of Montana
have appropriated groundwater according to the Montana laws in effect prior to January 1, 1962, as follows:



SE 1/4 Sec. 19 T. 13 N. R. 19 W

Indicate point of appropriation and place of use, if possible. Each small square represents 10 acres.

- 2. The beneficial use on which the claim is based. Domestic irrigation
- 3. Date or approximate date of earliest beneficial use; and how continuous the use has been. unknown used for 30 yrs. Continuous
- 4. The amount of groundwater claimed (in miner's inches or gallons per minute). 1 well 50 gal per minute
- 5. If used for irrigation, give the acreage and description of the lands to which water has been applied and name of the owner thereof. 6000 city block addition det 2
- 6. The means of withdrawing such water from the ground and the location of each well or other means of withdrawal. pump

- 7. The date of commencement and completion of the construction of the well, wells, or other works for withdrawal of groundwater. unknown
- 8. The depth of water table. 20 ft
- 9. So far as it may be available, the type, size and depth of each well or the general specifications of any other works for the withdrawal of groundwater. 6" well 30 ft deep
- 10. The estimated amount of groundwater withdrawn each year. unknown
- 11. The log of formations encountered in the drilling of each well if available. unknown
- 12. Such other information of a similar nature as may be useful in carrying out the policy of this act, including reference to book and page of any county record.

Signature of Owner James S. Caras
Date 12-31-63

Three copies to be filed by the owner with the County Clerk and Recorder of the county in which the well is located.

Please answer all questions. If not applicable, so state, otherwise the form will be returned.

Original to the County Clerk and Recorder; Duplicate to the State Engineer; Triplicate to the Montana Bureau of Mines and Geology, and Quadruplicate for the Appropriator.

20125

1005 4549

RECEIVED

I received and filed this instrument in
 record on the _____ day of _____ 19____
 at _____ Volck _____ M., permanent files
 of Missoula County, State of Montana
 By _____ County Recorder
 _____ Deputy
 Fee \$ _____ Paid

Handwritten notes on the left margin, including "1005 4549" and other illegible text.

Handwritten notes in the middle-left area, including "RECEIVED" and other illegible text.

Handwritten notes in the center area, including "1005 4549" and other illegible text.

Handwritten notes on the right side of the page, including "1005 4549" and other illegible text.

219

File No. _____

T. 13^N R. 19^W

DUPLICATE

County Missoula

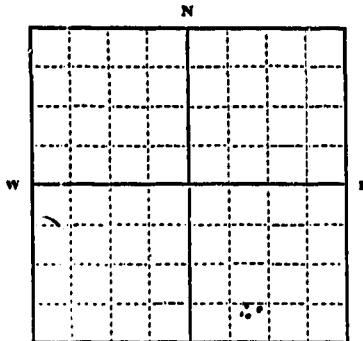
STATE OF MONTANA
ADMINISTRATOR OF GROUNDWATER CODE
OFFICE OF STATE ENGINEER

RECEIVED
JAN 3 1968
STATE ENGINEER

Declaration of Vested Groundwater Rights

(Under Chapter 237, Montana Session Laws, 1951)

James S. CARAS, of 2803 So 3rd St. W. Missoula
(Name of Appropriator) (Address) (Town)
County of MISSOULA State of MONTANA
have appropriated groundwater according to the Montana laws in effect prior to January 1, 1962, as follows:



Garden City Floral Station & Co.
Missoula, Mont.
SE 1/4 Sec. 19, T. 13 R. 19 W

Indicate point of appropriation and place of use, if possible. Each small square represents 10 acres.

used on Lot 1 - Garden City
1/4 - 1/4 - 1/4 - 1/4
2 wells - 20 ft deep

2. The beneficial use on which the claim is based. Domestic & Irrigation

3. Date or approximate date of earliest beneficial use; and how continuous the use has been. unknown used for 30 yrs. continuous

4. The amount of groundwater claimed (in miner's inches or gallons per minute) 1 well - 50 gal per min
well well -

5. If used for irrigation, give the acreage and description of the lands to which water has been applied and name of the owner thereof. Garden City Floral Station & Co. Missoula, Mont. Lot 1

6. The means of withdrawing such water from the ground and the location of each well or other means of withdrawal. Pumps

7. The date of commencement and completion of the construction of the well, wells, or other works for withdrawal of groundwater. unknown

8. The depth of water table. 20 ft.

9. So far as it may be available, the type, size and depth of each well or the general specifications of any other works for the withdrawal of groundwater. 6 inch - wells - each 30 ft and deep

10. The estimated amount of groundwater withdrawn each year. unknown

11. The log of formations encountered in the drilling of each well if available. unknown

12. Such other information of a similar nature as may be useful in carrying out the policy of this act, including reference to book and page of any county record.

Signature of Owner James S. Caras
Date 12-31-63

Three copies to be filed by the owner with the County Clerk and Recorder of the county in which the well is located.

Please answer all questions. If not applicable, so state, otherwise the form will be returned.

Original to the County Clerk and Recorder; Duplicate to the State Engineer; Triplicate to the Montana Bureau of Mines and Geology, and Quadruplicate for the Appropriator.

20126

1006

215486

I received and filed this instrument for
record on the 31st day of Dec. 1963
at 3:06 o'clock P. M., permanent files
of Missoula County, State of Montana
Witness my hand:
MARCIN C. DEWICK County Recorder
By *Martin S. Behner* Deputy

GW

File No. _____

T. 13 R. 19 W.

DUPLICATE

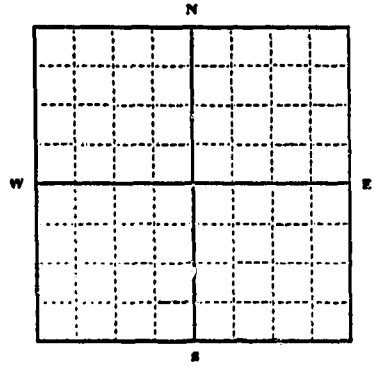
County Missoula

STATE OF MONTANA
ADMINISTRATOR OF GROUNDWATER CODE
OFFICE OF STATE ENGINEER

RECEIVED
JAN 3 1963
STATE ENGINEER

Declaration of Vested Groundwater Rights
(Under Chapter 237, Montana Session Laws, 1961)

1. James S. Caras of 2803 E. 3rd W Missoula
(Name of Appropriator) (Address) (Town)
County of Missoula State of Montana
have appropriated groundwater according to the Montana laws in effect prior to January 1, 1962, as follows:



SE 1/4 Sec 19 T. 13 R. 19 W.
Indicate point of appropriation and place of use, if possible. Each small square represents 10 acres.

- 2. The beneficial use on which the claim is based Domestic & irrigation
- 3. Date or approximate date of earliest beneficial use; and how continuous the use has been Spring 1939 continuous
- 4. The amount of groundwater claimed (in miner's inches or gallons per minute) 1 well 50 gal per minute
- 5. If used for irrigation, give the acreage and description of the lands to which water has been applied and name of the owner thereof Garden City, Wash. Addition Lot 3
- 6. The means of withdrawing such water from the ground and the location of each well or other means of withdrawal pump

- 7. The date of commencement and completion of the construction of the well, wells, or other works for withdrawal of groundwater Spring 1939
- 8. The depth of water table 20 ft.
- 9. So far as it may be available, the type, size and depth of each well or the general specifications of any other works for the withdrawal of groundwater 6" well 30ft dep
- 10. The estimated amount of groundwater withdrawn each year 200,000 gal
- 11. The log of formations encountered in the drilling of each well if available unknown
- 12. Such other information of a similar nature as may be useful in carrying out the policy of this act, including reference to book and page of any county record.

Signature of Owner James S. Caras
Date 12-31-63

Three copies to be filed by the owner with the County Clerk and Recorder of the county in which the well is located.
Please answer all questions. If not applicable, so state, otherwise the form will be returned.

Original to the County Clerk and Recorder; Triplicate to the State Engineer; Triplicate to the Montana Bureau of Mines and Geology, and Quadruplicate for the Appropriator.

20123

1003 215477

2E

18 12 1901

I received and filed this instrument in
 record on the 21st day of August
 at 2:20 o'clock P.M., permanent files
 of Mississipi County, State of Missouri
 Witness my hand and the seal of the County Recorder
 at 22 1901
 By Marion A. Bell Deputy

[Faint, illegible handwritten notes and signatures, possibly including names like "Marion A. Bell" and dates.]

19

File No. _____

T. 13 R. 19W

DUPLICATE

County Missoula

STATE OF MONTANA
ADMINISTRATOR OF GROUNDWATER CODE
OFFICE OF STATE ENGINEER

REC'D
JAN 3 1963

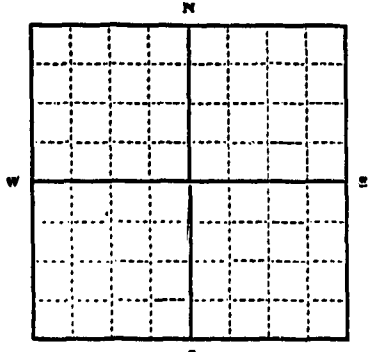
Declaration of Vested Groundwater Rights

(Under Chapter 237, Montana Session Laws, 1961)

STATE ENGINEER

1. James S. Caras of 2803 1/2 W. Missoula
(Name of Appropriator) (Address) (Town)

County of Missoula State of Montana
have appropriated groundwater according to the Montana laws in effect prior to January 1, 1962, as follows:



SE 1/4 Sec 19 T. 13 R. 19W.

Indicate point of appropriation and place of use, if possible. Each small square represents 10 acres.

- 2. The beneficial use on which the claim is based domestic & irrigation
- 3. Date or approximate date of earliest beneficial use; and how continuous the use has been continuous spring 1956
- 4. The amount of groundwater claimed (in miner's inches or gallons per minute) 1 well 100 gal per minute
- 5. If used for irrigation, give the acreage and description of the lands to which water has been applied and name of the owner thereof Grand City School addition Lot 3
- 6. The means of withdrawing such water from the ground and the location of each well or other means of withdrawal pump

- 7. The date of commencement and completion of the construction of the well, wells, or other works for withdrawal of groundwater spring 1956
- 8. The depth of water table 20 ft.
- 9. So far as it may be available, the type, size and depth of each well or the general specifications of any other works for the withdrawal of groundwater 6" well 45' deep
- 10. The estimated amount of groundwater withdrawn each year 350,000 gal.
- 11. The log of formations encountered in the drilling of each well if available unknown
- 12. Such other information of a similar nature as may be useful in carrying out the policy of this act, including reference to book and page of any county record.

Signature of Owner James S. Caras
Date 12-31-62

Three copies to be filed by the owner with the County Clerk and Recorder of the county in which the well is located.

Please answer all questions. If not applicable, state, otherwise the form will be returned.

Original to the County Clerk and Recorder; Duplicate to the State Engineer; Triplicate to the Montana Bureau of Mines and Geology, and Quadruplicate for the Appropriator.

20124

1004 215448

25 18 13 18M

I received and filed this instrument for
 record on the 21st day of Dec 18 67
 at 9 o'clock A.M. permanent files
 of Missoula County, State of Montana
 Witness my hand
 MAYN S. BEVIN, County Recorder
 By *Mary A. [Signature]* Deputy
 Fee \$ 70 Paid

1004 215448
1004 215448
1004 215448
1004 215448

1004 215448
1004 215448
1004 215448

1004 215448
1004 215448
1004 215448

19

File No.

T. 13 R. 19W

DUPLICATE

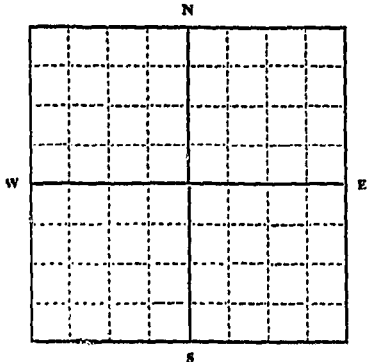
County

STATE OF MONTANA
ADMINISTRATOR OF GROUNDWATER CODE
OFFICE OF STATE ENGINEER

RECEIVED
JAN 2 1964

Declaration of Vested Groundwater Rights
(Under Chapter 237, Montana Session Laws, 1961)

RAY G. & LUCILEY CAVIN of 716 GARY DRIVE MISSOULA,
(Name of Appropriator) (Address) (Town)
County of MISSOULA State of MONTANA
have appropriated groundwater according to the Montana laws in effect prior to January 1, 1962, as follows:



SW 1/4 Sec. 19 T. 13 R. 19W

Indicate point of appropriation and place of use, if possible. Each small square represents 10 acres.

- The beneficial use on which the claim is based. (FAMILY OF 7) HOUSE AND SPRINKLING, IRRIGATION
- Date or approximate date of earliest beneficial use; and how continuous the use has been. NOV. 1955 HOUSEHOLD USE FOR A FAMILY OF 7, AS WELL AS LAWN SPRINKLING, AND GARDEN IRRIGATION.
- The amount of groundwater claimed (in miner's inches or gallons per minute). 55 GAL.
- If used for irrigation, give the acreage and description of the lands to which water has been applied and name of the owner thereof. 1/2 A. OWNERS ABOVE NAMES MENTIONED. LOT 6 HART ADDITION AS RECORDED IN THE OFFICE OF COUNTY CLERK AND RECORDER.
- The means of withdrawing such water from the ground and the location of each well or other means of withdrawal. ELECTRICAL PUMPS WITH IN THE BOUNDARIES OF THE ABOVE DESCRIPTION.
- The date of commencement and completion of the construction of the well, wells, or other works for withdrawal of groundwater. OCTOBER 1955 20 FT. & 50 FT.
- The depth of water table. 20 FT. & 50 FT.
- So far as it may be available, the type, size and depth of each well or the general specifications of any other works for the withdrawal of groundwater. 1. DRILLED WELL, 5 IN., 50 FT. DEEP. 2. dug well, 64 IN., 20 FT.
- The estimated amount of groundwater withdrawn each year. 200,000 GAL.
- The log of formations encountered in the drilling of each well if available.
- Such other information of a similar nature as may be useful in carrying out the policy of this act, including reference to book and page of any county record. DEEP RECORDED OFFICE MISSOULA COUNTY CLERK AND RECORDER, MISSOULA, MONTANA, BOOK 191, PAGE 51.

Signature of Owner Luciley Cavin
Date

Three copies to be filed by the owner with the County Clerk and Recorder of the county in which the well is located.
Please answer all questions. If not applicable, so state, otherwise the form will be returned.

Original to the County Clerk and Recorder; Duplicate to the State Engineer; Triplicate to the Montana Bureau of Mines and Geology, and Quadruplicate for the Appropriator.

17669


8-79

215352

copy

I received and filed this instrument for
 record on the 31 day of Nov 1963
 at 10:07 o'clock A.M., permanent files
 of Missoula County, State of Montana
 Witness my hand:
 MARTIN S. BEHNER, Deputy Recorder
 By *Martin S. Behner* Deputy
 Fee \$ *3.00* Paid

MISSOULA COUNTY, MONTANA
 DEPARTMENT OF RECORDS
 100 WEST 10TH AVENUE
 MISSOULA, MONTANA 59802
 PHONE 542-3111
 FAX 542-3111



File No. _____

T. 13 N. R. 19 W.

DUPLICATE

County Missoula

STATE OF MONTANA
ADMINISTRATOR OF GROUNDWATER CODE
OFFICE OF STATE ENGINEER

RECEIVED
JAN 2 1964

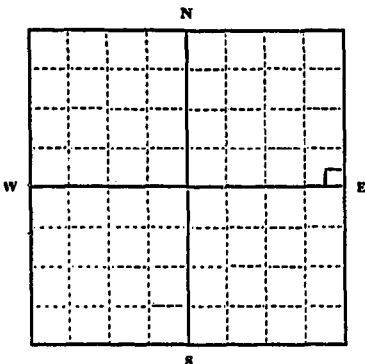
Declaration of Vested Groundwater Rights

(Under Chapter 237, Montana Session Laws, 1961)

STATE ENGINEER

1. Henry P. + Charlotte B. Clemens, of 2530 Clafson Drive Missoula
(Name of Appropriator) (Address) (Town)

County of Missoula State of Montana
have appropriated groundwater according to the Montana laws in effect prior to January 1, 1962, as follows:



N.E. 1/4 SE. Sec. 19. T. 13 N. R. 19 W.

Indicate point of appropriation and place of use, if possible. Each small square represents 10 acres.

2. The beneficial use on which the claim is based
Domestic and irrigation.

3. Date or approximate date of earliest beneficial use; and how continuous the use has been
Drilled Aug. 17, 1956
Started using July 4, 1957
Continues use to date Dec. 31, 1963.

4. The amount of groundwater claimed (in miner's inches or gallons per minute)
70 gallons per minute.

5. If used for irrigation, give the acreage and description of the lands to which water has been applied and name of the owner thereof
1/2 acre for garden and lawns
Charlotte B. & Henry P. Clemens.

6. The means of withdrawing such water from the ground and the location of each well or other means of withdrawal
Means of withdrawing - Pump
Location of pump - Basement of house

7. The date of commencement and completion of the construction of the well, wells, or other works for withdrawal of groundwater
August 17, 1956

8. The depth of water table
about 40 feet.

9. So far as it may be available, the type, size and depth of each well or the general specifications of any other works for the withdrawal of groundwater
one well, as described above.

10. The estimated amount of groundwater withdrawn each year
This varies - Depends on activities & conditions.

11. The log of formations encountered in the drilling of each well if available
unavailable.

12. Such other information of a similar nature as may be useful in carrying out the policy of this act, including reference to book and page of any county record
not pertaining.

Signature of Owner: *(Charlotte)* Mrs. Henry P. Clemens
Date: Dec. 31, 1963

Three copies to be filed by the owner with the County Clerk and Recorder of the county in which the well is located.

Please answer all questions. If not applicable, so state, otherwise the form will be returned.

Original to the County Clerk and Recorder; Duplicate to the State Engineer; Triplicate to the Montana Bureau of Mines and Geology, and Quadruplicate for the Appropriator.

17656

864

215339

copy

I received and filed this instrument for
 record on the 31 day of Dec. 1963
 at 9:40 o'clock A.M., permanent files
 of Missoula County, State of Montana

Witness my hand:
 MARTIN S. BLEWETT County Recorder
 By *Martin S. Blewett* Deputy
 Fee \$ 2.00 Paid

MISSOULA COUNTY RECORDS

MISSOULA COUNTY RECORDS

File No. _____

T 13N R 19W

DUPLICATE

County Missoula

STATE OF MONTANA
ADMINISTRATOR OF GROUNDWATER CODE
OFFICE OF STATE ENGINEER

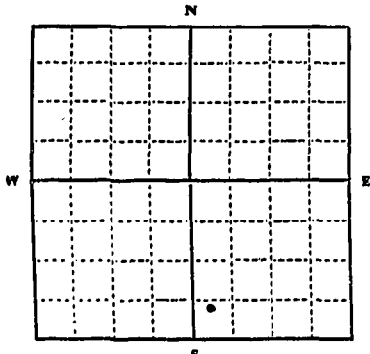
RECEIVED
JAN 3 1964

Declaration of Vested Groundwater Rights

(Under Chapter 237, Montana Session Laws, 1961)

I, John H. Coats & Roberts C. Coats., of 806 Gary Drive Missoula
(Name of Appropriator) (Address) (Town)

County of Missoula State of Montana
have appropriated groundwater according to the Montana laws in effect prior to January 1, 1962, as follows:



2. The beneficial use on which the claim is based.....
household, lawn and garden

3. Date or approximate date of earliest beneficial use; and how continu-
ous the use has been.....
Beginning spring, 1956 and continuous to
present.

4. The amount of groundwater claimed (in miner's inches or gallons
per minute)..... 20 gallons per minute

5. If used for irrigation, give the acreage and description of the lands
to which water has been applied and name of the owner thereof.....
lawn and garden, one-half acre total

6. The means of withdrawing such water from the ground and the loca-
tion of each well or other means of withdrawal.....
electric pump -- well is located at north
side of house on lot.

3 1/4 Sec. 19 T. 13N. 19W

Indicate point of appropriation
and place of use, if possible. Each
small square represents 10 acres.

7. The date of commencement and completion of the construction of the well, wells, or other works for with-
drawal of groundwater..... started and completed January, 1956

8. The depth of water table..... 20 feet

9. So far as it may be available, the type, size and depth of each well or the general specifications of any other
works for the withdrawal of groundwater..... drilled, six inch casing, 55 feet deep

10. The estimated amount of groundwater withdrawn each year..... Seven hundred fifty thousand gal.

11. The log of formations encountered in the drilling of each well if available..... not available

12. Such other information of a similar nature as may be useful in carrying out the policy of this act, including
reference to book and page of any county record..... none

Signature of Owner..... John H. Coats
Roberts C. Coats
Date..... Dec. 31, 1963

Three copies to be filed by the owner with the County Clerk and Recorder of the county in which the well is located.

Please answer all questions. If not applicable, so state, otherwise the form will be returned.

Original to the County Clerk and Recorder; Duplicate to the State Engineer; Triplicate to the Montana Bureau of
Mines and Geology, and Quadruplicate for the Appropriator.

20183

1063

215338

I received and filed this instrument for
record on the 3rd day of Dec 1913
at 4:19 o'clock P.M., permanent files
of Missoula County, State of Montana
Witness my hand:
MARTIN S. REHNER, County Recorder
By Ethel Stone Deputy
Fee \$ 5.00 Paid

File No. _____

T. 13^N R. 19^W

DUPLICATE

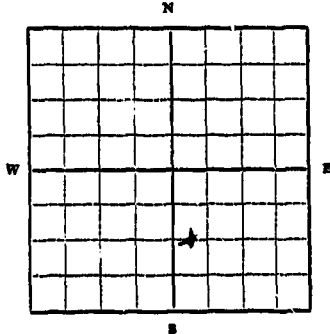
County Missoula

STATE OF MONTANA
ADMINISTRATOR OF GROUNDWATER CODE
OFFICE OF STATE ENGINEER

Declaration of Vested Groundwater Rights
(Under Chapter 237, Montana Session Laws, 1961)

Louis A. Colvill and Frances I. Colvill, 2722 So. 7th, Missoula
(Name of Appropriator) (Address) (Town)

County of Missoula State of Montana
have appropriated groundwater according to the Montana laws in effect prior to January 1, 1962, as follows:



SW 1/4 Sec 19 T. 13 R. 19
Plat C
Indicate point of appropriation and place of use, if possible. Each small square represents 10 acres.

- 2. The beneficial use on which the claim is based household and domestic farm use
- 3. Date or approximate date of earliest beneficial use; and how continuous the use has been 1942, continuous since that year
- 4. The amount of groundwater claimed (in miner's inches or gallons per minute) 50 gallons per minute
- 5. If used for irrigation, give the acreage and description of the lands to which water has been applied and name of the owner thereof
- 6. The means of withdrawing such water from the ground and the location of each well or other means of withdrawal electric pump, located in SW corner of Plat C, Twp 13, Rge. 19, Sec. 19

- 7. The date of commencement and completion of the construction of the well, wells, or other works for withdrawal of groundwater 1942
- 8. The depth of water table twenty feet
- 9. So far as it may be available, the type, size and depth of each well or the general specifications of any other works for the withdrawal of groundwater type, driven; three-inch casing; 35 feet in depth
- 10. The estimated amount of groundwater withdrawn each year 500,000 gallons per year
- 11. The log of formations encountered in the drilling of each well if available none
- 12. Such other information of a similar nature as may be useful in carrying out the policy of this act, including reference to book and page of any county record unknown

Signature of Owner Louis A. Colvill
Date Dec 13 1963

Three copies to be filed by the owner with the County Clerk and Recorder of the county in which the well is located.

Please answer all questions. If not applicable, so state, otherwise the form will be returned.

Original to the County Clerk and Recorder; duplicate to the State Engineer; Triplicate to the Montana Bureau of Mines and Geology and Quadruplicate for the Appropriator.

9326

410

214 289

I received and filed this instrument for
record on the 17 day of Dec 1968
at 4:14 o'clock P.M., permanent files
of Missoula County, State of Montana
Witness my hand:
MARTIN S. BEHNER, County Recorder
By Martin S. Behner Deputy
Fee \$ 2.00 Paid

File No. _____

T. 13^N R. 19^W 19

DUPLICATE

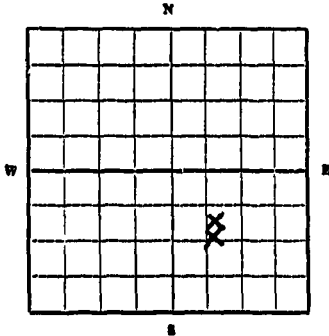
County Missoula

STATE OF MONTANA
ADMINISTRATOR OF GROUNDWATER CODE
OFFICE OF STATE ENGINEER

Declaration of Vested Groundwater Rights
(Under Chapter 237, Montana Session Laws, 1961)

1. Louis A. Colvill, of Rte. #1, Missoula
(Name of Appropriator) (Address) (Town)

County of Missoula State of Montana
have appropriated groundwater according to the Montana laws in effect prior to January 1, 1962, as follows:



SW 1/4 Sec. 19, T. 13, R. 19
plat C
Indicate point of appropriation and place of use, if possible. Each small square represents 10 acres.

- 2. The beneficial use on which the claim is based household and domestic farm use
- 3. Date or approximate date of earliest beneficial use; and how continuous the use has been 1935, continuous use since then
- 4. The amount of groundwater claimed (in miner's inches or gallons per minute) 50 gallons per minute
- 5. If used for irrigation, give the acreage and description of the lands to which water has been applied and name of the owner thereof _____
- 6. The means of withdrawing such water from the ground and the location of each well or other means of withdrawal electric pump, located in southwest corner plat C, Twp. 13, Rge. 19, Sec. 19

- 7. The date of commencement and completion of the construction of the well, wells, or other works for withdrawal of groundwater 1935
- 8. The depth of water table twenty feet
- 9. So far as it may be available, the type, size and depth of each well or the general specifications of any other works for the withdrawal of groundwater type, driven; three inches each; both wells are to a depth of 35 feet and located about 400 feet apart.
- 10. The estimated amount of groundwater withdrawn each year 500,000 gallons per year
- 11. The log of formations encountered in the drilling of each well if available not available
- 12. Such other information of a similar nature as may be useful in carrying out the policy of this act, including reference to book and page of any county record unknown

Signature of Owner: Louis A. Colvill
Date: Dec 13 1963

Three copies to be filed by the owner with the County Clerk and Recorder of the county in which the well is located.

Please answer all questions. If not applicable, so state, otherwise the form will be returned.

Original to the County Clerk and Recorder; duplicate to the State Engineer; Triplicate to the Montana Bureau of Mines and Geology and Quadruplicate for the Appropriator.

9325

209

214 288

Copy

I received and filed this instrument for
 record on the *17* day of *Dec*, 19*63*
 at *9:15* o'clock *P*.M., permanent files
 of Missoula County, State of Montana
 Witness my hand:
 MARTIN S. BISHOP, County Recorder
 By *Martin S. Bishop* Deputy
 Fee \$ *2.00* Paid

11 13 11

34

File No. _____

T. 13^N R. 19^W 19

DUPLICATE

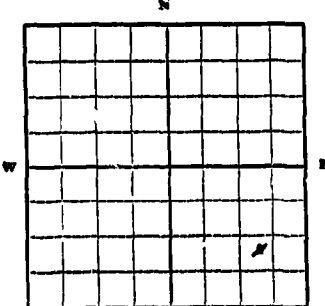
County Missoula

STATE OF MONTANA
ADMINISTRATOR OF GROUNDWATER CODE
OFFICE OF STATE ENGINEER

Declaration of Vested Groundwater Rights
(Under Chapter 237, Montana Session Laws, 1961)

1. Estate of H.C.B. Colvill, of Rte. 1, Missoula,
(Name of Appropriator) (Address) (Town)

County of Missoula State of Montana
have appropriated groundwater according to the Montana laws in effect prior to January 1, 1962, as follows:



Lot 44 of Dins. Orchard Homes Addition #4, located in SW 1/4 Sec. 19 T.13. R.19

Indicate point of appropriation and place of use, if possible. Each small square represents 10 acres.

- 2. The beneficial use on which the claim is based household and domestic farm use
- 3. Date or approximate date of earliest beneficial use; and how continuous the use has been 1908, continuous since that year
- 4. The amount of groundwater claimed (in miner's inches or gallons per minute) 50 gallons per minute
- 5. If used for irrigation, give the acreage and description of the lands to which water has been applied and name of the owner thereof _____
- 6. The means of withdrawing such water from the ground and the location of each well or other means of withdrawal electric pump, located in SW NE corner of lot 44, Dins. Orchard Homes Addn. #4

- 7. The date of commencement and completion of the construction of the well, wells, or other works for withdrawal of groundwater 1908, electric pump was put on in 1961.
- 8. The depth of water table thirty feet
- 9. So far as it may be available, the type, size and depth of each well or the general specifications of any other works for the withdrawal of groundwater dug well to thirty feet then driven for 15 feet, driven part on three inch casing, depth 45 feet.
- 10. The estimated amount of groundwater withdrawn each year 250,000 gallons per year.
- 11. The log of formations encountered in the drilling of each well if available none
- 12. Such other information of a similar nature as may be useful in carrying out the policy of this act, including reference to book and page of any county record unknown

Estate of H.C.B. Colvill
Signature of Owner: [Signature]
EXECUTOR
Date: Dec. 13, 1963

Three copies to be filed by the owner with the County Clerk and Recorder of the county in which the well is located.

Please answer all questions. If not applicable, so state, otherwise the form will be returned.

Original to the County Clerk and Recorder; duplicate to the State Engineer; Triplicate to the Montana Bureau of Mines and Geology and Quadruplicate for the Appropriator.

9324