

128566

Filed this 28th day of
June A. D. 1973
at 9:36 o'clock A. M.
Margaret Monical
County Clerk as Recorder.
By Betty Jane Lee
Clerk. Probate

Fee \$2.00

RECEIVED

3 GW 3 Revised 1969
2037-1500-1-71

JUL 29 1973

County Park

STATE OF MONTANA

ADMINISTRATOR OF GROUNDWATER CODE
MONTANA WATER RESOURCES BOARD

NOTICE OF COMPLETION OF GROUNDWATER APPROPRIATION WITHOUT WELL

Developed After January 1, 1962

(Under Chapter 237, Montana Session Laws, 1961, as amended)

This form to be prepared by contractor (if any), otherwise by the owner.

Three copies of this notice are to be filed with the County Clerk and Recorder of the county in which the works are located.

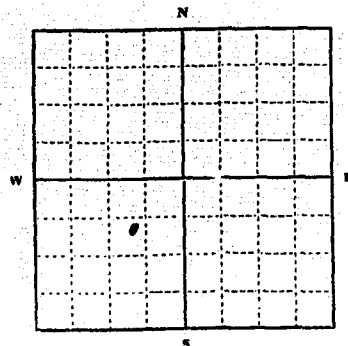
Please answer all questions. If not applicable, so state, otherwise the form may be returned.

For Administrator's Use

File 128515

June 28, 1973

GW 1 9:35 A.M.



NE 1/4 SW 1/4 Sec. 8

T. 2 N N R. 10 E E
S W

INDICATE POINT OF APPROPRIATION
AND PLACE OF USE, IF POSSIBLE.
Elevation of spring, if known or esti-

mated 5500 ft.

Owner Stanley G. Miller

Address Shields Route, Livingston, Montana

Contractor (if any) Ben Hargis

Address of Contractor Wilsall, Montana

Date Started 1969 Date Completed 1969

1. Describe means of obtaining groundwater (as by sub-irrigation, developed spring, drains, etc.) Developed Spring

2. Means of withdrawing water (gravity, pump, canal, etc.) Gravity

3. Depth of water table Ground level at spring

4. Use of the water Stock Water

5. Amount of groundwater claimed (in miner's inches or gallons per minute) 20 miner's inches

6. If used for irrigation, give number of acres and description of land -0-

7. Estimate amount of water used each year 30,000 gallons

8. Months of year spring flows 12

Signature of Owner Stanley G. Miller

Date June 26, 1973

54,462

128565

Filed this 28th day of

June A. D. 1973

9:35 a.m. at

Marquet Municipal

Clerk and Recorder.

By Lilly Jane Lee
Chief Deputy.

Fee \$2.00

File No.

T 2 N R 10 E

DUPLICATE

County Park

STATE OF MONTANA
ADMINISTRATOR OF GROUNDWATER CODE
OFFICE OF STATE ENGINEER

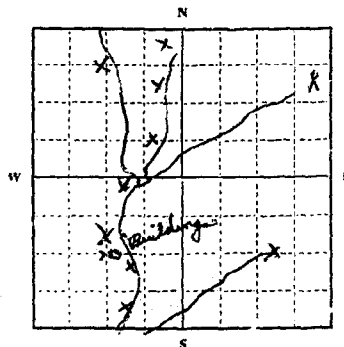
RECEIVED
JAN 2 1964

Declaration of Vested Groundwater Rights

(Under Chapter 237, Montana Session Laws, 1961)

STATE ENGINEER

1. Raymond L. Criswell, of Clyde Park,
(Name of Appropriator) (Address) (Town)
County of Park State of Montana
have appropriated groundwater according to the Montana laws in effect prior to January 1, 1962, as follows:



all

1/4 Sec. 17 T. 2N R. 10E

Indicate point of appropriation
and place of use, if possible. Each
small square represents 10 acres.

2. The beneficial use on which the claim is based
stock water and domestic use

3. Date or approximate date of earliest beneficial use; and how continuous the use has been Homesteaded 1905, continuous since that date

4. The amount of groundwater claimed (in miner's inches or gallons per minute) 75 to 100 inches

5. If used for irrigation, give the acreage and description of the lands to which water has been applied and name of the owner thereof one at buildings, and in NE 1/4 have improved, rest have been dug out

6. The means of withdrawing such water from the ground and the location of each well or other means of withdrawal gravity flow

7. The date of commencement and completion of the construction of the well, wells, or other works for withdrawal of groundwater 1905 to date continuous use

8. The depth of water table ground level

9. So far as it may be available, the type, size and depth of each well or the general specifications of any other works for the withdrawal of groundwater improved springs and gravity flow

10. The estimated amount of groundwater withdrawn each year 100,000 to 150,000 gallons

11. The log of formations encountered in the drilling of each well if available

12. Such other information of a similar nature as may be useful in carrying out the policy of this act, including reference to book and page of any county record

Signature of Owner Raymond L. CriswellDate Dec. 25, 1963

Three copies to be filed by the owner with the County Clerk and Recorder of the county in which the well is located.

Please answer all questions. If not applicable, so state, otherwise the form will be returned.

Original to the County Clerk and Recorder; Duplicate to the State Engineer; Triplicate to the Montana Bureau of Mines and Geology; Quadruplicate for the Appropriator.

17877

Doc. # 97977

Filed this 30 day of
Dec A. D. 1963
at 8:24 o'clock a. M.
Margaret Merviel
County Clerk and Recorder.

By Joe Joo Deputy.

File No.

T. 2N R. 10E

DUPLICATE

County Park

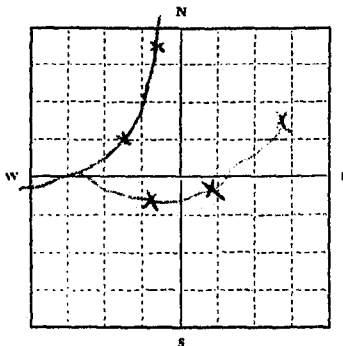
STATE OF MONTANA
ADMINISTRATOR OF GROUNDWATER CODE
OFFICE OF STATE ENGINEER

RECEIVED
JAN 2 1964
STATE ENGINEER

Declaration of Vested Groundwater Rights

(Under Chapter 237, Montana Session Laws, 1961)

I, Raymond L. Criswell, of Clyde Park
(Name of Appropriator) (Address) (Town)
County of Park State of Montana
have appropriated groundwater according to the Montana laws in effect prior to January 1, 1962, as follows:



all

1/4 Sec. 13 T. 2N R. 10E

Indicate point of appropriation and place of use, if possible. Each small square represents 10 acres.

2. The beneficial use on which the claim is based stock water and domestic use
3. Date or approximate date of earliest beneficial use; and how continuous the use has been bought Shaw and Powell, 1932,
continuous since that time
4. The amount of groundwater claimed (in miner's inches or gallons per minute) 100 miners inches
5. If used for irrigation, give the acreage and description of the lands to which water has been applied and name of the owner thereof
6. The means of withdrawing such water from the ground and the location of each well or other means of withdrawal gravity flow
7. The date of commencement and completion of the construction of the well, wells, or other works for withdrawal of groundwater dug wells out and kept clean for water in creek
8. The depth of water table one foot below ground
9. So far as it may be available, the type, size and depth of each well or the general specifications of any other works for the withdrawal of groundwater Dig springs out and keep springs cleaned out
10. The estimated amount of groundwater withdrawn each year 100,000 gallons
11. The log of formations encountered in the drilling of each well if available
12. Such other information of a similar nature as may be useful in carrying out the policy of this act, including reference to book and page of any county record

Signature of Owner

Raymond L. Criswell
Raymond L. Criswell

Date Dec. 26, 1963

Three copies to be filed by the owner with the County Clerk and Recorder of the county in which the well is located.

Please answer all questions. If not applicable, so state, otherwise the form will be returned.

Original to the County Clerk and Recorder; Duplicate to the State Engineer; Triplicate to the Montana Bureau of Mines and Geology, and Quadruplicate for the Appropriator.

17878

Doc. # 97978

Filed this 30 day of

Dec 1963

at 8:25 p.m. 2 to

Margaret Ironical
County Clerk and Recorder.

By _____ Deputy.

fee \$2.00

File No.

T. **2 N** R. **10 E**

DUPLICATE

County. **Park**

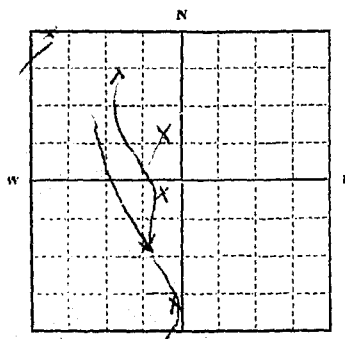
STATE OF MONTANA
ADMINISTRATOR OF GROUNDWATER CODE
OFFICE OF STATE ENGINEER

RECEIVED
JAN 2 1964
STATE ENGINEER

Declaration of Vested Groundwater Rights

(Under Chapter 237, Montana Session Laws, 1961)

1. **Raymond L. Criswell**, of **Clyde Park**
(Name of Appropriator) (Address) (Town)
County of **Park** State of **Montana**
have appropriated groundwater according to the Montana laws in effect prior to January 1, 1962, as follows:



West Half **2N**
~~xxxxxx~~ Sec **15** T. **2X** R. **10E**

Indicate point of appropriation
and place of use, if possible. Each
small square represents 10 acres.

2. The beneficial use on which the claim is based
stock water and domestic use
3. Date or approximate date of earliest beneficial use; and how continuous the use has been **bought, Hammond, Railroad, 1900**
4. The amount of groundwater claimed (in miner's inches or gallons per minute) **50 miners inches**
5. If used for irrigation, give the acreage and description of the lands to which water has been applied and name of the owner thereof
6. The means of withdrawing such water from the ground and the location of each well or other means of withdrawal
springs dug out and kept clean

7. The date of commencement and completion of the construction of the well, wells, or other works for withdrawal of groundwater **1900 to date**
8. The depth of water table **one foot below ground**
9. So far as it may be available, the type, size and depth of each well or the general specifications of any other works for the withdrawal of groundwater
springs dug up and kept clean to insure flow
10. The estimated amount of groundwater withdrawn each year **100,000 gallons**
11. The log of formations encountered in the drilling of each well if available
12. Such other information of a similar nature as may be useful in carrying out the policy of this act, including reference to book and page of any county record

Signature of Owner **Raymond L. Criswell**
Raymond L. Criswell
Date **Dec. 25, 1963**

Three copies to be filed by the owner with the County Clerk and Recorder of the county in which the well is located.

Please answer all questions. If not applicable, so state, otherwise the form will be returned.

Original to the County Clerk and Recorder; Duplicate to the State Engineer; Triplicate to the Montana Bureau of Mines and Geology, and Quadruplicate for the Appropriator.

17679

Rec. # 97979

Filed this 30 day of
Dec A. D. 1963
at 1:26 o'clock a M.
Margaret Monical
County Clerk and Recorder.

By _____ Deputy.

fee \$ 00

File No.

T. 2 N. R. 10 East

DUPLICATE

County Park

STATE OF MONTANA
 RECEIVED
 MAY 9 1969
 ADMINISTRATOR OF GROUNDWATER CODE
 OFFICE OF STATE ENGINEER

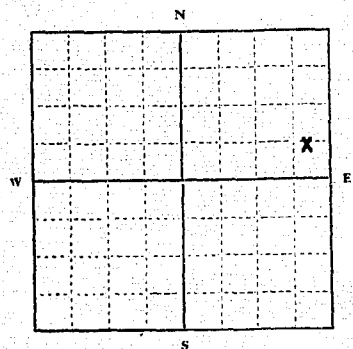
Notice of Completion of Groundwater Appropriation Without Well

(Under Chapter 237 Montana Session Laws, 1961)

Date of Appropriation of Groundwater August, 1964Owner John and V. Charlene Gilbert Address Clyde Park, MontanaContractor (if any) None

Address of Contractor

Date Started Date Completed

Describe means of obtaining groundwater without a well "as by sub-irrigation and other natural processes". Include depth to water when applicable. Springs.Conveyed from the Spring into a Pond.SE $\frac{1}{4}$ NE $\frac{1}{4}$ Sec. 15 T. 2N. R. 10E

Indicate point of appropriation and place of use, if possible.

Quantity of water developed and used with explanation of method used to measure or estimate such amount. If use is intermittent estimate approximate lengths of periods of use.

Used continuously.Signature of Owner John GilbertDate May 8, 1969

This form to be prepared by contractor (if any), otherwise by the owner.

Three copies of this notice are to be filed with the County Clerk and Recorder of the county in which the works are located.

Please answer all questions. If not applicable, so state, otherwise the form will be returned.

Original to the County Clerk and Recorder; duplicate to the State Engineer; Triplicate to the Montana Bureau of Mines and Geology and Quadruplicate for the Appropriator.

45197

No. # 114845

Filed on 8th day of

May A.D. : 1969

1:45 P.M.

Margaret Monreal

County Clerk and Recorder.

By [Signature] Deputy.

\$2.00

File No.

T 2 N R 10 E

DUPLICATE

County Park

STATE OF MONTANA
ADMINISTRATOR OF GROUNDWATER CODE
OFFICE OF STATE ENGINEER

Notice of Completion of Groundwater Appropriation
Without Well

MONTANA WATER RESOURCES BOARD
RECEIVED

(Under Chapter 237 Montana Session Laws, 1961)

APR 1 1967

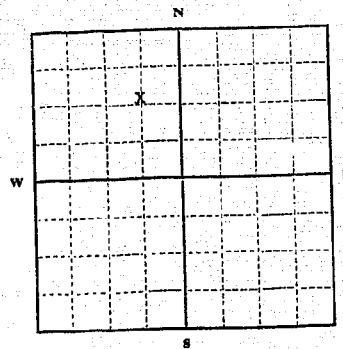
Date of Appropriation of Groundwater August 18, 1967
Charles F. Urschel, Jr., d/b/a
Owner Double U Ranch Address Clyde Park, Mont.

Contractor (if any) Ben Hargis

Address of Contractor Wilsall, Montana

Date Started 8-16-67 Date Completed 8-18-67

Describe means of obtaining groundwater without a well "as by
sub-irrigation and other natural processes". Include depth to
water when applicable Spring development and
installation of collection box, metal
stock water tank and drain.



NW 1/4 Sec. 15 T.2N. R. 10E

Indicate point of appropriation
and place of use, if possible.

Quantity of water developed and used with explanation of method
used to measure or estimate such amount. If use is intermittent
estimate approximate lengths of periods of use Baled three
gallons per minute to be used for stock
water throughout the annual period.

Signature of Owner

Charles F. Urschel, Jr.

Date March 31, 1969

This form to be prepared by contractor (if any), otherwise by the owner.

Three copies of this notice are to be filed with the County Clerk and Recorder of the county in which the
works are located.

Please answer all questions. If not applicable, so state, otherwise the form will be returned.

Original to the County Clerk and Recorder; duplicate to the State Engineer; Triplicate to the Montana
Bureau of Mines and Geology and Quadruplicate for the Appropriator.

45,088

Ac. # 114541

Filed on 3/12 1968

March A. D. 1968

1:05 a.m. P. H.

Margaret Monical
County Clerk and Recorder

by _____ Deputy

for 1000

File No.

T. 2N. R. 10E

DUPLICATE

County. Park

STATE OF MONTANA
ADMINISTRATOR OF GROUNDWATER CODE
OFFICE OF STATE ENGINEER

MONTANA WATER RESOURCES BOARD
RECEIVED

Notice of Completion of Groundwater Appropriation
Without Well

(Under Chapter 237 Montana Session Laws, 1961)

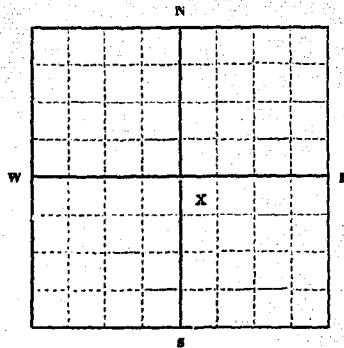
Date of Appropriation of Groundwater. August 15, 1967.
Charles F. Urschel, Jr., d/b/a
Owner Double U Ranch Address Clyde Park, Mont.

Contractor (if any) Ben Hargis

Address of Contractor Wilsall, Montana

Date Started 8-12-67 Date Completed 8-15-67

Describe means of obtaining groundwater without a well "as by sub-irrigation and other natural processes". Include depth to water when applicable. Spring development and installation of collection box, metal stock water tank and drain.



SE 1/4 Sec. 16 T. 2N. R. 10E

Indicate point of appropriation and place of use, if possible.

Quantity of water developed and used with explanation of method used to measure or estimate such amount. If use is intermittent estimate approximate lengths of periods of use. Baled three gallons per minute to be used for stock water throughout the annual period.

Signature of Owner

Charles F. Urschel, Jr.

Date March 31, 1969

This form to be prepared by contractor (if any), otherwise by the owner.

Three copies of this notice are to be filed with the County Clerk and Recorder of the county in which the works are located.

Please answer all questions. If not applicable, so state, otherwise the form will be returned.

Original to the County Clerk and Recorder; duplicate to the State Engineer; Triplicate to the Montana Bureau of Mines and Geology and Quadruplicate for the Appropriator.

45,045

Ln. 7

114548

March 31

March 28 1969

1.12

Margaret M. M. M.

County Clerk and Recorder

by

for \$2.00

Deputy

File No.

T. 2 N. R. 10 E

DUPLICATE

County Park

STATE OF MONTANA
ADMINISTRATOR OF GROUNDWATER CODE
OFFICE OF STATE ENGINEER

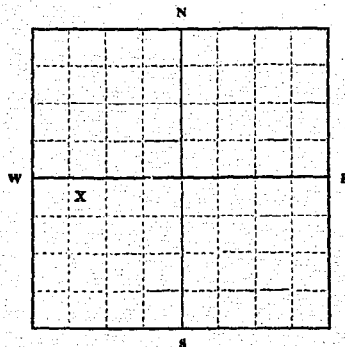
**Notice of Completion of Groundwater Appropriation
Without Well**

(Under Chapter 237 Montana Session Laws, 1961)

MONTANA WATER RESOURCES BOARD

RECEIVED

APR 1 1969



SW 1/4 Sec. 16 T. 2N. R. 10E

Indicate point of appropriation
and place of use, if possible.

Date of Appropriation of Groundwater July 8, 1967
Charles F. Urschel, Jr., d/b/a
Owner Double U Ranch Address Clyde Park, Montana

Contractor (if any) John Schweigert

Address of Contractor Livingston, Montana

Date Started 6-30-67 Date Completed 7-9-67

Describe means of obtaining groundwater without a well "as by
sub-irrigation and other natural processes". Include depth to
water when applicable. constructed earthen dam

across draw downstream of spring, and
installed overflow pipe with controllable
gate.

Quantity of water developed and used with explanation of method
used to measure or estimate such amount. If use is intermittent

estimate approximate lengths of periods of use. Baled three

gallons per minute to be used for stock

water throughout the annual period.

Signature of Owner Charles F. Urschel, Jr.

Date March 31, 1969

This form to be prepared by contractor (if any), otherwise by the owner.

Three copies of this notice are to be filed with the County Clerk and Recorder of the county in which the
works are located.

Please answer all questions. If not applicable, so state, otherwise the form will be returned.

Original to the County Clerk and Recorder; duplicate to the State Engineer; Triplicate to the Montana
Bureau of Mines and Geology and Quadruplicate for the Appropriator.

45,083

doc. #
114536

March 31st 1969

March 2nd 1969

1:00 P.M.

Margaret Thomas

County Clerk and Recorder

for Deputy

fee \$2.00

File No.

T. **2N x R. 10E**

DUPLICATE

County **Park**

STATE OF MONTANA
ADMINISTRATOR OF GROUNDWATER CODE
OFFICE OF STATE ENGINEER

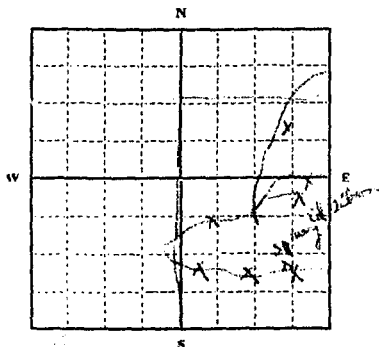
RECEIVED
JAN 2 1964
STATE ENGINEER

Declaration of Vested Groundwater Rights

(Under Chapter 237, Montana Session Laws, 1961)

1. **Raymond L. Criswell**, of **Clyde Park**
(Name of Appropriator) (Address) (Town)

County of **Park** State of **Montana**
have appropriated groundwater according to the Montana laws in effect prior to January 1, 1962, as follows:



SE 1/4 of NE 1/4
Sec. 20 T. 2N R. 10E

Indicate point of appropriation
and place of use, if possible. Each
small square represents 10 acres.

2. The beneficial use on which the claim is based
irrigation, stockwater and domestic use

3. Date or approximate date of earliest beneficial use; and how continuous the use has been. **Lewis & Kelly & Taylor 1906 used irrigation, Thomas decreed Spring Creek, 1898 Navy Rock Creek, continuous since this time**

4. The amount of groundwater claimed (in miner's inches or gallons per minute). **100 to 150 inches**

5. If used for irrigation, give the acreage and description of the lands to which water has been applied and name of the owner thereof
SW 1/4 NE 1/4 Sec. 20, T 2 N, R 10 E

6. The means of withdrawing such water from the ground and the location of each well or other means of withdrawal
gravity flow of improved springs

7. The date of commencement and completion of the construction of the well, wells, or other works for withdrawal of groundwater. **1898 to 1906**

8. The depth of water table. **one foot below ground**

9. So far as it may be available, the type, size and depth of each well or the general specifications of any other works for the withdrawal of groundwater.
improved springs dug out and kept clean

10. The estimated amount of groundwater withdrawn each year. **200,000 gallons**

11. The log of formations encountered in the drilling of each well if available.

12. Such other information of a similar nature as may be useful in carrying out the policy of this act, including reference to book and page of any county record.

Signature of Owner **Raymond L. Criswell**
Raymond L. Criswell
Date **Dec. 26, 1963**

Three copies to be filed by the owner with the County Clerk and Recorder of the county in which the well is located.

Please answer all questions. If not applicable, so state, otherwise the form will be returned.

Original to the County Clerk and Recorder; Duplicate to the State Engineer; Triplicate to the Montana Bureau of Mines and Geology, and Quadruplicate for the Appropriator.

17880

Rec # 97980

Filed this 30 day of
Dec 1963
at 8:27 o'clock A. M.
Margaret Monical
County Clerk and Recorder.

By Joe J. O'G Dep.

File No.

T. **2N** R. **10E**

DUPLICATE

County **Park**

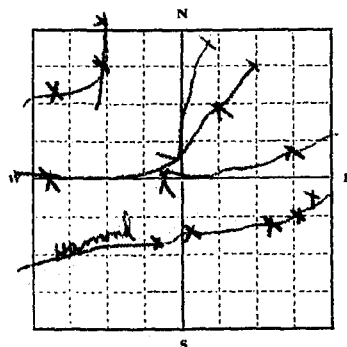
STATE OF MONTANA
ADMINISTRATOR OF GROUNDWATER CODE
OFFICE OF STATE ENGINEER

RECEIVED
JAN 2 1964

Declaration of Vested Groundwater Rights

(Under Chapter 287, Montana Session Laws, 1961)

1. **Raymond L. Criswell**, of **Clyde Park**
(Name of Appropriator) (Address) (Town)
County of **Park** State of **Montana**
have appropriated groundwater according to the Montana laws in effect prior to January 1, 1962, as follows:



All
~~except~~ Sec. 21 T. 2N. R. 10E

Indicate point of appropriation
and place of use, if possible. Each
small square represents 10 acres.

2. The beneficial use on which the claim is based
domestic use, irrigation, stock water

3. Date or approximate date of earliest beneficial use; and how continuous the use has been **Kelly 1895 Rock Creek decreed**

4. The amount of groundwater claimed (in miner's inches or gallons per minute) **500,000/yr**

5. If used for irrigation, give the acreage and description of the lands to which water has been applied and name of the owner thereof
E 1/2 Sec. 20, T. 2N, R. 10E, and around buildings for lawn and garden

6. The means of withdrawing such water from the ground and the location of each well or other means of withdrawal **dug spring out, put in box, have pipes running to house & barns**

7. The date of commencement and completion of the construction of the well, wells, or other works for withdrawal of groundwater **1895**

8. The depth of water table **3 to 4 feet deep**

9. So far as it may be available, the type, size and depth of each well or the general specifications of any other works for the withdrawal of groundwater.
4 by 4 square box set in ground, pipes leading from source to house & barns

10. The estimated amount of groundwater withdrawn each year **500,000 gal. year**

11. The log of formations encountered in the drilling of each well if available.

12. Such other information of a similar nature as may be useful in carrying out the policy of this act, including reference to book and page of any county record.

Signature of Owner **Raymond L. Criswell**
Date **Dec. 26, 1963**

Three copies to be filed by the owner with the County Clerk and Recorder of the county in which the well is located.

Please answer all questions. If not applicable, so state, otherwise the form will be returned.

Original to the County Clerk and Recorder; Duplicate to the State Engineer; Triplicate to the Montana Bureau of Mines and Geology, and Quadruplicate for the Appropriator.

17868

Doc. # 97968

Filed Nov. 30th day of

December A. D. 1963

at 8:15 o'clock A. M.

Margaret Monreal

County Clerk and Recorder.

By Betty Jane Lee Deputy.

for 2.00

File No.

T. 2N R. 10E

DUPLICATE

County Park

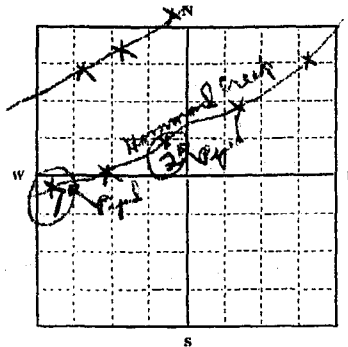
STATE OF MONTANA
ADMINISTRATOR OF GROUNDWATER CODE
OFFICE OF STATE ENGINEER

RECEIVED
JAN 2 1964

Declaration of Vested Groundwater Rights
STATE ENGINEER

(Under Chapter 237, Montana Session Laws, 1961)

1. Raymond L. Criswell, of Clyde Park
(Name of Appropriator) (Address) (Town)
County of Park State of Montana
have appropriated groundwater according to the Montana laws in effect prior to January 1, 1962, as follows:



All
~~xxxxxx~~ Sec. 22 T. 2N R. 10E

Indicate point of appropriation
and place of use, if possible. Each
small square represents 10 acres.

Spring No. 1 concrete 6 x 6 x 4 foot, pipes to sheds, barns and house; Spring No. 2 piped to sheds and new house

2. The beneficial use on which the claim is based
stock water, irrigation, domestic use
3. Date or approximate date of earliest beneficial use; and how continuous the use has been (Hammond) decreed Rock Creek 1892
4. The amount of groundwater claimed (in miner's inches or gallons per minute) 200 to 250 inches
5. If used for irrigation, give the acreage and description of the lands to which water has been applied and name of the owner thereof
around buildings for garden, lawn & pasture
6. The means of withdrawing such water from the ground and the location of each well or other means of withdrawal Springs dug out;

7. The date of commencement and completion of the construction of the well, wells, or other works for withdrawal of groundwater 1892
8. The depth of water table 4 to 5 feet Springs 1 and 2; 1 foot for other
9. So far as it may be available, the type, size and depth of each well or the general specifications of any other works for the withdrawal of groundwater Springs for stock dug out and kept clean; Spring No. 1, 6 x 6 x 4 concrete box with pipes; Spring No. 2, concrete box and pipes to shed, etc.
10. The estimated amount of groundwater withdrawn each year 800,000 gallons
11. The log of formations encountered in the drilling of each well if available
12. Such other information of a similar nature as may be useful in carrying out the policy of this act, including reference to book and page of any county record

Signature of Owner Raymond L. Criswell
Raymond L. Criswell
Date December 25, 1963

Three copies to be filed by the owner with the County Clerk and Recorder of the county in which the well is located.

Please answer all questions. If not applicable, so state, otherwise the form will be returned.

Original to the County Clerk and Recorder; Duplicate to the State Engineer; Triplicate to the Montana Bureau of Mines and Geology, and Quadruplicate for the Appropriator.

17870

Doc. # 9797C

Filed this 30 day of

December A. D. 1963

at 8:17 o'clock a M.

Margaret Monical
County Clerk and Recorder.

fee \$2.00 Deputy.

File No.

T. 2 N. R. 10 E.

DUPLICATE

County. Park

STATE OF MONTANA
ADMINISTRATOR OF GROUNDWATER CODE
MONTANA WATER RESOURCES CENTER
OFFICE OF STATE ENGINEER

RECEIVED

Notice of Completion of Groundwater Appropriation
Without Well

(Under Chapter 237 Montana Session Laws, 1961)

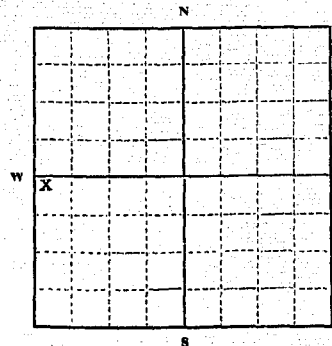
Date of Appropriation of Groundwater... February 15, 1965
Charles F. Urschel, Jr., d/b/a
Owner... Double U. Ranch... Address... Clyde Park, Montana

Contractor (if any) Ben Strickland

Address of Contractor Livingston, Montana

Date Started 2-8-65 Date Completed 2-15-65

Describe means of obtaining groundwater without a well "as by
sub-irrigation and other natural processes". Include depth to
water when applicable. Constructed collection box
and pump house at base of springs.



SW 1/4 Sec. 22 T. 2N R. 10E

Indicate point of appropriation
and place of use, if possible.

Quantity of water developed and used with explanation of method
used to measure or estimate such amount. If use is intermittent
estimate approximate lengths of periods of use. Pumped eight
gallons per minute to be used for household
use and irrigation.

Signature of Owner

Charles F. Urschel Jr.

Date March 31, 1969

This form to be prepared by contractor (if any), otherwise by the owner.

Three copies of this notice are to be filed with the County Clerk and Recorder of the county in which the
works are located.

Please answer all questions. If not applicable, so state, otherwise the form will be returned.

Original to the County Clerk and Recorder; duplicate to the State Engineer; Triplicate to the Montana
Bureau of Mines and Geology and Quadruplicate for the Appropriator.

45,094

Ans. *

114547

Ans. 3rd 1869

March 11 1869

11 1869

Margaret Monro

Chas. Cook and Rep.

for 500 Deputy

File No.

T. 2N R. 10E

DUPLICATE

County Gallatin

STATE OF MONTANA
ADMINISTRATOR OF GROUNDWATER CODE
OFFICE OF STATE ENGINEER

RECEIVED
JAN 2 1964

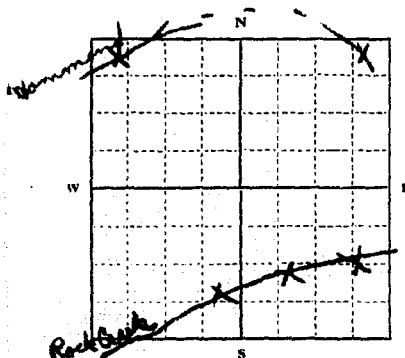
Declaration of Vested Groundwater Rights

(Under Chapter 237, Montana Session Laws, 1961)

STATE ENGINEER

1. Raymond L. Criswell, of Clyde Park
(Name of Appropriator) (Address) (Town)

County of Park State of Montana
have appropriated groundwater according to the Montana laws in effect prior to January 1, 1962, as follows:



All
~~xxxxxx~~ Sec. 23 T. 2N R. 10E

Indicate point of appropriation
and place of use, if possible. Each
small square represents 10 acres.

2. The beneficial use on which the claim is based
stock water

3. Date or approximate date of earliest beneficial use; and how continuous the use has been Decreased Rock Creek, Railroad and Hammond, 1895

4. The amount of groundwater claimed (in miner's inches or gallons per minute) 25 inches

5. If used for irrigation, give the acreage and description of the lands to which water has been applied and name of the owner thereof

6. The means of withdrawing such water from the ground and the location of each well or other means of withdrawal
spring dug out, kept clean

7. The date of commencement and completion of the construction of the well, wells, or other works for withdrawal of groundwater 1895

8. The depth of water table one foot

9. So far as it may be available, the type, size and depth of each well or the general specifications of any other works for the withdrawal of groundwater

10. The estimated amount of groundwater withdrawn each year 25,000 gallons

11. The log of formations encountered in the drilling of each well if available

12. Such other information of a similar nature as may be useful in carrying out the policy of this act, including reference to book and page of any county record

Signature of Owner

Raymond L. Criswell
Raymond L. Criswell

Date Dec. 25, 1963

Three copies to be filed by the owner with the County Clerk and Recorder of the county in which the well is located.

Please answer all questions. If not applicable, so state, otherwise the form will be returned.

Original to the County Clerk and Recorder; Duplicate to the State Engineer; Triplicate to the Montana Bureau of Mines and Geology, and Quadruplicate for the Appropriator.

17871

Doc. # 97971

Miled this 30th day of

December A. D. 1 963

at 8:18 o'clock A.M.

Marquet Monreal

County Clerk and Recorder.

Delia Jones Doe Deputy

for 2.00

File No.

T. 2N R. 10E

DUPLICATE

County Park

STATE OF MONTANA
ADMINISTRATOR OF GROUNDWATER CODE
OFFICE OF STATE ENGINEER

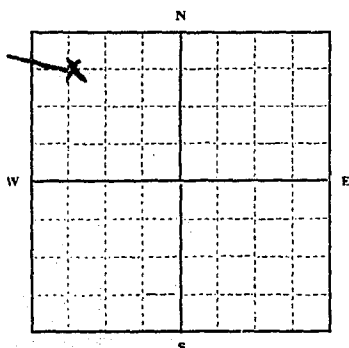
RECEIVED
JAN 2 1964

Declaration of Vested Groundwater Rights

(Under Chapter 237, Montana Session Laws, 1961)

STATE ENGINEER

1. Raymond L. Criswell, of Clyde Park
(Name of Appropriator) (Address) (Town)
County of Park State of Montana
have appropriated groundwater according to the Montana laws in effect prior to January 1, 1962, as follows:



N1/4NW1/4SW1/4
Sec. 24 T. 2N R. 10E

Indicate point of appropriation
and place of use, if possible. Each
small square represents 10 acres.

2. The beneficial use on which the claim is based.
stock water

3. Date or approximate date of earliest beneficial use; and how continuous the use has been homesteaded 1892

4. The amount of groundwater claimed (in miner's inches or gallons per minute) 10 inches

5. If used for irrigation, give the acreage and description of the lands to which water has been applied and name of the owner thereof

6. The means of withdrawing such water from the ground and the location of each well or other means of withdrawal
spring dug out, gravity flow

7. The date of commencement and completion of the construction of the well, wells, or other works for withdrawal of groundwater 1892

8. The depth of water table one foot

9. So far as it may be available, the type, size and depth of each well or the general specifications of any other works for the withdrawal of groundwater
Spring dug out & kept clean

10. The estimated amount of groundwater withdrawn each year 10,000 gallons

11. The log of formations encountered in the drilling of each well if available

12. Such other information of a similar nature as may be useful in carrying out the policy of this act, including reference to book and page of any county record

Signature of Owner Raymond L. Criswell

Raymond L. Criswell
Date Dec. 26, 1963

Three copies to be filed by the owner with the County Clerk and Recorder of the county in which the well is located.

Please answer all questions. If not applicable, so state, otherwise the form will be returned.

Original to the County Clerk and Recorder; Duplicate to the State Engineer; Triplicate to the Montana Bureau of Mines and Geology, and Quadruplicate for the Appropriator.

Dec # 97972

Filed this 30th day of

December A. D. 1 963

at 8:19 o'clock A M

Margaret Monical

County Clerk and Recorder.

By Willie Jane Lee

Deputy.

for 2.00

File No.

MONTANA WATER RESOURCES BOARD
RECEIVED

T. 2 N. R. 10 E

DUPLICATE

County. Park

LOG

STATE OF MONTANA
ADMINISTRATOR OF GROUNDWATER CODE
OFFICE OF STATE ENGINEER

Top of Ground

(Elev. above sea level 5750)

Notice of Completion of Groundwater
Appropriation by Means of Well
DEVELOPED AFTER JANUARY 1, 1962

(Under Chapter 237, Montana Session Laws, 1961)

0-10 soil & rock
10-20-clay & sand-rock
20-21 very little water & rock
21-33 rock & clay
33-34 sand & water
34-42 rock
Bottom of well 42'

Owner. Charles F. Urschel, Jr., d/b/a Double U Ranch Address. Clyde Park, Mont.

Driller. Harold Hulbert Address. Rt. 1, Bozeman, Mont.

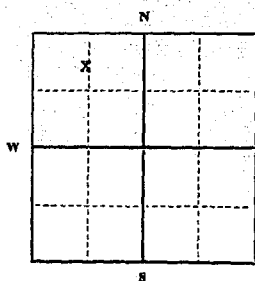
Date of Notice of appropriation of groundwater.....

Date well started. Nov. 9, 1966 Date completed. Nov. 16, 1966.

Type of well. drilled Equipment used. churn
(Dug, driven, bored or drilled) (Churn drill, rotary or other)Water use: Domestic ☒ Municipal ☐ Stock ☒ Irrigation ☐
Industrial ☐ Drainage ☐ Other ☐

Indicate on the diagram the character and thickness of the different strata met with in drilling, such as soil, clay, shale, gravel, rock or sand, etc. Show depth at which water is encountered, thickness and character of water-bearing strata and height to which the water rises in the well.

Size of Drilled Hole	Size and Weight of Casing	From (Feet)	To (Feet)	PERFORATIONS		
				Kind Size	From (Feet)	To (Feet)
	(6-5/8 O.D.)	E. 10	Ft.)			
7"	5-5/8 O.D. 15 lb.		41	Slots 1/4x12"	25	40

Static Water Level for non-flowing well
29 feet.

Shut-in Pressure for Flowing Well. ---

Pumping Water Level. 2 feet

at 20 gal. per minute for 1-1/2 hours

Discharge in gal. per min. of flowing well

How Tested. Pump

Length of Test. 6 hours

Remarks: (Gravel packing, cementing, packers, type of shutoff) ---

NW 1/4 Sec. 25 T. 2 N. R. 10 E

Indicate location of well and place of use, if possible. Each small square represents 40 acres.

(Continue on reverse side)

USE—If used for irrigation, industrial, drainage or other. Explain, state number of acres and location or other data (i.e.: Lot, Block and Addition).

Livestock use and irrigation.

Show exact depth of bottom.

This form to be prepared by driller, and three copies to be filed by the owner with the County Clerk and Recorder in the county in which the well is located, tissue copy to be retained by driller.

Please answer all questions. If not applicable, so state, otherwise the form will be returned.

47
Driller's License Number

Driller's Signature

45,081

doc. #

114549

31

March 20 1969

1:13

Margaret Thomas
County Clerk and Recorder

by

for 2.00

Deputy

File No.

T. 2N R 10E

DUPLICATE

County. Park

STATE OF MONTANA
ADMINISTRATOR OF GROUNDWATER CODE
OFFICE OF STATE ENGINEER

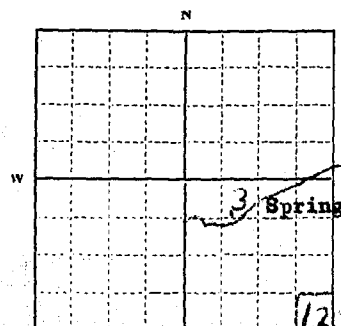
RECEIVED
JAN 2 1964

Declaration of Vested Groundwater Rights

(Under Chapter 237, Montana Session Laws, 1961)

STATE ENGINEER

1. Arthur and Rose D. Fossum, of Clyde Park
(Name of Appropriator) (Address) (Town)
County of Park State of Montana
have appropriated groundwater according to the Montana laws in effect prior to January 1, 1962, as follows:



8 1/4 of the SW 1/4 & SE 1/4 of
1/4 Sec 26 T. 2N R. 10E

Indicate point of appropriation
and place of use, if possible. Each
small square represents 10 acres.

2. The beneficial use on which the claim is based. Continuous use for stock, lawn and household and garden year around use
3. Date or approximate date of earliest beneficial use; and how continuous the use has been. 1 & 2 Wells date back to 1901 and may go back to 1895 when general water rights on Rock Creek were established
3. Used for Stock Water Spring
4. The amount of groundwater claimed (in miner's inches or gallons per minute). Approx. 150 on Wells
Amt. on 3: unknown
5. If used for irrigation, give the acreage and description of the lands to which water has been applied and name of the owner thereof. 1 & 2 used to irrigate small garden and lawn
6. The means of withdrawing such water from the ground and the location of each well or other means of withdrawal. Well 1. By house is electric pump. Well 2 located 120 feet SW of house is by hand pump--soon to be electric
3. Natural flow
7. The date of commencement and completion of the construction of the well, wells, or other works for withdrawal of groundwater. Wells 1 & 2 early 1900's
8. The depth of water table. 16 feet
9. So far as it may be available, the type, size and depth of each well or the general specifications of any other works for the withdrawal of groundwater. 1 & 2 Both are dug wells--Well 1. By House is 3 foot culvert;; Well 2 is about four feet square--Cement casing
10. The estimated amount of groundwater withdrawn each year. Unknown except well 1 runs almost continuously through one inch pipe.
11. The log of formations encountered in the drilling of each well if available. none available
12. Such other information of a similar nature as may be useful in carrying out the policy of this act, including reference to book and page of any county record.

Signature of Owner

Date December 23, 1963

Three copies to be filed by the owner with the County Clerk and Recorder of the county in which the well is located.

Please answer all questions. If not applicable, so state, otherwise the form will be returned.

Original to the County Clerk and Recorder; Duplicate to the State Engineer; Triuplicate to the Montana Bureau of Mines and Geology; and Qu: duplicate for the Appropriator.

17863

Doc. # 97963

Filed 1963 30th day of

December A. D. 1963

at 8:10 o'clock P. M.

Margaret Monical

County Clerk and Recorder.

By Emma Bowers Dep.

Fees \$2.00

File No.

T. 2 N R. 10 E

DUPLICATE

County Park

STATE OF MONTANA
ADMINISTRATOR OF GROUNDWATER CODE
OFFICE OF STATE ENGINEER

RECEIVED
JAN 2 1964

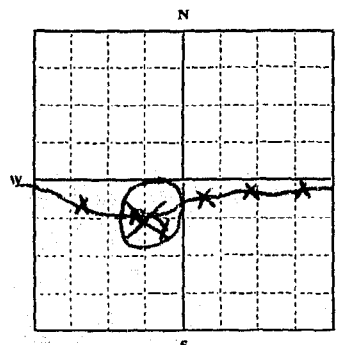
Declaration of Vested Groundwater Rights

(Under Chapter 237, Montana Session Laws, 1961)

STATE ENGINEER

I, Raymond L. Criswell, of Clyde Park
(Name of Appropriator) (Address) (Town)

County of Park State of Montana
have appropriated groundwater according to the Montana laws in effect prior to January 1, 1962, as follows:



All
~~xxxxxx~~ Sec. 27 T. 2N R. 10E

Indicate point of appropriation
and place of use, if possible. Each
small square represents 10 acres.

2. The beneficial use on which the claim is based
domestic, stock and irrigation

3. Date or approximate date of earliest beneficial use; and how continu-
ous the use has been 1905-continuous since then

4. The amount of groundwater claimed (in miner's inches or gallons
per minute) 50 inches

5. If used for irrigation, give the acreage and description of the lands
to which water has been applied and name of the owner thereof
garden and lawn around buildings

6. The means of withdrawing such water from the ground and the loca-
tion of each well or other means of withdrawal spring dug out,
4' x 4' x 3' spring box

7. The date of commencement and completion of the construction of the well, wells, or other works for with-
drawal of groundwater 1905

8. The depth of water table. 3 to 4 feet

9. So far as it may be available, the type, size and depth of each well or the general specifications of any other
works for the withdrawal of groundwater Spring box 4 x 4 x 3.

10. The estimated amount of groundwater withdrawn each year. 100,000 gallons

11. The log of formations encountered in the drilling of each well if available

12. Such other information of a similar nature as may be useful in carrying out the policy of this act, including
reference to book and page of any county record

Signature of Owner Raymond L. Criswell
Raymond L. Criswell
Date Dec. 25, 1963

Three copies to be filed by the owner with the County Clerk and Recorder of the county in which the well is located.

Please answer all questions. If not applicable, so state, otherwise the form will be returned.

Original to the County Clerk and Recorder; Duplicate to the State Engineer; Triplicate to the Montana Bureau of
Mines and Geology, and Quadruplicate for the Appropriator.

17873

Doc. # 97973

Filed this 30th day of

December A. D. 1 963

at 8:20 o'clock A. M.
Margaret Monreal

County Clerk and Recorder.

by Deputy James D. Doe
Deputy.

for 2.00

File No.

T 2 N R 10 E

DUPLICATE

County Park

STATE OF MONTANA
ADMINISTRATOR OF GROUNDWATER CODE
OFFICE OF STATE ENGINEER

Notice of Completion of Groundwater Appropriation
Without Well

MONTANA WATER RESOURCES (Under Chapter 237 Montana Session Laws, 1961)

RECEIVED

APR 1 1969

Date of Appropriation of Groundwater August 29, 1967
Charles F. Urschel, Jr., d/b/a
Owner Double U Ranch Address Clyde Park, Mont.

Contractor (if any) John Schweigert

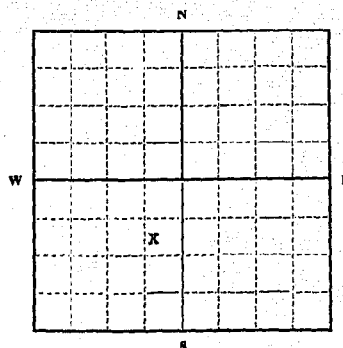
Address of Contractor Livingston, Montana

Date Started 8-21-67 Date Completed 8-29-67

Describe means of obtaining groundwater without a well "as by sub-irrigation and other natural processes". Include depth to water when applicable. constructed earthen dam across draw downstream of spring, and installed overflow pipe with controllable gate.

Quantity of water developed and used with explanation of method used to measure or estimate such amount. If use is intermittent

estimate approximate lengths of periods of use. Baled three gallons per minute to be used for stock water throughout the annual period.



SW 1/4 Sec. 27 T.2N R. 10E

Indicate point of appropriation and place of use, if possible.

Signature of Owner

Charles F. Urschel Jr.

Date March 31, 1969

This form to be prepared by contractor (if any), otherwise by the owner.

Three copies of this notice are to be filed with the County Clerk and Recorder of the county in which the works are located.

Please answer all questions. If not applicable, so state, otherwise the form will be returned.

Original to the County Clerk and Recorder; duplicate to the State Engineer; Triplicate to the Montana Bureau of Mines and Geology and Quadruplicate for the Appropriator.

45,085

Doc # 114533

Page No. 312

March A. D. 1969

1:02 some p.

Margaret Brown
County Clerk and Treasurer

By for 20 Deputy

File No.

T 2N R 10E

DUPLICATE

County PARK

LOG

MONTANA WATER RESOURCES BOARD
RECEIVED
APR 1 1969STATE OF MONTANA
ADMINISTRATOR OF GROUNDWATER CODE
OFFICE OF STATE ENGINEER

Top of Ground

(Elev. above sea level 5581)**Notice of Completion of Groundwater
Appropriation by Means of Well**

DEVELOPED AFTER JANUARY 1, 1962

(Under Chapter 237, Montana Session Laws, 1961)

Owner Charles F. Urschel, Jr., d/b/a
DOUBLE LI RANCH Address Clyde Park, Mont.Driller Harold Hulbert Address Rt. 1 Bozeman, Mon

Date of Notice of appropriation of groundwater.....

Date well started Dec 23, 1968 Date completed Mar 12, 1969Type of well Drilled Equipment used Cable tool

(Dug, driven, bored or drilled) (Churn drill, rotary or other)

Water use: Domestic ☒ Municipal ☐ Stock ☐ Irrigation ☐
Industrial ☐ Drainage ☐ Other ☐

Indicate on the diagram the character and thickness of the different strata met with in drilling, such as soil, clay, shale, gravel, rock or sand, etc. Show depth at which water is encountered, thickness and character of water-bearing strata and height to which the water rises in the well.

0-5 soil rock

5-25 gravel & clay

25-33 sand rock

33-37 clay & rock

37-47 gravel clay

47-55 clay & sand

55-60 rock

60-65 gravels

65-75 sand

75-88 clay & sand

88-90 sand rock

90-98 clay

98-115 sandrock

115-125 clay & small gravel

125-130 clay

130-135 grayclay &

very little water

133-140 clay

140-162 sand rock

162-173 sandrock

173-175 rock

175-205 sand rock

185 sandrock & small

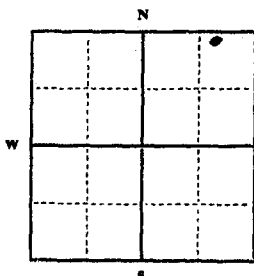
amount of water

185-205 water increase

to 10 gal per min.

202 bottom of well

Size of Drilled Hole	Size and Weight of Casing	From (Feet)	To (Feet)	PERFORATIONS		
				Kind Size	From (Feet)	To (Feet)
7"	19 lb	2 above	112	slots 12" Long	165-	185
6"	4"	6 below-185'				

Static Water Level for non-flowing well 152 feet.

Shut-in Pressure for Flowing Well.....

Pumping Water Level 162 feetat 10 gal. per minute.

Discharge in gal. per min. of flowing well.....

How Tested bailer & pumpLength of Test 2 hrs & 4 hrs

Remarks: (Gravel packing, cementing, pack-

ers, type of shutoff).....

NE 1/4 Sec 28 T. 2N R. 10E

Indicate location of well and place of use, if possible. Each small square represents 40 acres.

(Continue on reverse side)

USE—If used for irrigation, industrial, drainage or other. Explain, state number of acres and location or other data (i.e.: Lot, Block and Addition).

Household use and irrigation.....

Show exact depth of bottom.

This form to be prepared by driller, and three copies to be filed by the owner with the County Clerk and Recorder in the county in which the well is located, tissue copy to be retained by driller.

Please answer all questions. If not applicable, so state, otherwise the form will be returned.

47
Driller's License NumberHarold Hulbert
Driller's Signature

431082

No. #

114550

Page 31

March 23 1969

1:14

Margaret Thonical
County Clerk and Recorder

for \$ 2.00 Deputy.

File No.

DUPLICATE

LOG

Top of Ground

(Elev. above sea level. 5300')

0-3 soil
 3-8 soil and rock
 8-13 clay and rock
 13-36 clay and gravel
 36-37 sand and water
 37-45 clay and rock
 45-47 gravel and water
 47-48 clay rock
 48-52 clay rock
 52-55 gravel and water
 53ft BOTTOM of WELL

Notice of Completion of Groundwater Appropriation by Means of Well DEVELOPED AFTER JANUARY 1, 1962

(Under Chapter 237, Montana Session Laws, 1961)

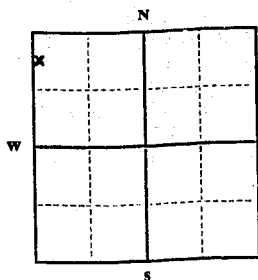
Owner DOUBLE U RANCH Address CLUDE PARK, MONT.Driller Harold Hulbert Address Route 1 Bozeman

Date of Notice of appropriation of groundwater

Date well started May 11, 1965 Date completed May 13, 1965Type of well Drilled Equipment used Churn
(Dug, Driven, bored or drilled) (Churn drill, rotary or other)Water use: Domestic ☒ Municipal ☐ Stock ☐ Irrigation ☐
Industrial ☐ Drainage ☐ Other ☐

Indicate on the diagram the character and thickness of the different strata met with in drilling, such as soil, clay, shale, gravel, rock or sand, etc. Show depth at which water is encountered, thickness and character of water-bearing strata and height to which the water rises in the well.

Size of Drilled Hole	Size and Weight of Casing	From (Feet)	To (Feet)	PERFORATIONS		
				Kid Size	From (Feet)	To (Feet)
7"	6 x 5/8" od 19 lb	0	51	none		



Indicate location of well and place of use, if possible. Each small square represents 40 acres.

Static Water Level for non-flowing well 20 feet.Shut-in Pressure for Flowing Well 1Pumping Water Level 25 feetat 21 gal. per minute.

Discharge in gal. per min. of flowing well

How Tested BailerLength of Test 3 hrs.

Remarks: (Gravel packing, cementing, packers, type of shutoff)

(Continue on reverse side)

USE—If used for irrigation, industrial, drainage or other. Explain, state number of acres and location or other data (i.e.: Lot, Block and Addition).

Show exact depth of bottom.

This form to be prepared by driller, and three copies to be filed by the owner with the County Clerk and Recorder in the county in which the well is located, tissue copy to be retained by driller.

Please answer all questions. If not applicable, so state, otherwise the form will be returned.

Driller's License Number

Driller's Signature

39291

#103472

Filed this 12th day of

July A. D. 1965

at 2:35 o'clock P. M.

Margaret Thomas
County Clerk and Recorder.

By _____ Deputy.

for \$ 2.00

File No.

T 2N R 10E

DUPLICATE

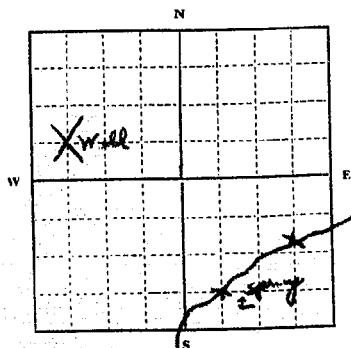
County Park

STATE OF MONTANA
ADMINISTRATOR OF GROUNDWATER CODE
OFFICE OF STATE ENGINEER

RECEIVED
JAN 2 1964

Declaration of Vested Groundwater Rights
(Under Chapter 237, Montana Session Laws, 1961) STATE ENGINEER

1. Raymond L. Criswell, of Clyde Park
(Name of Appropriator) (Address) (Town)
County of Park State of Montana
have appropriated groundwater according to the Montana laws in effect prior to January 1, 1962, as follows:



All
XXXXXX Sec. 28 T 2N R 10E

Indicate point of appropriation
and place of use, if possible. Each
small square represents 10 acres.

2. The beneficial use on which the claim is based. stock water, irrigation and domestic
3. Date or approximate date of earliest beneficial use; and how continuous the use has been. 1895 continuous since then
4. The amount of groundwater claimed (in miner's inches or gallons per minute). 50 inches
5. If used for irrigation, give the acreage and description of the lands to which water has been applied and name of the owner thereof. garden and lawn around buildings
6. The means of withdrawing such water from the ground and the location of each well or other means of withdrawal. buckets & hand pump—spring box at X-2, 4 x 4 x 4

7. The date of commencement and completion of the construction of the well, wells, or other works for withdrawal of groundwater. 1895
8. The depth of water table. (Well 30' deep. 3' square) (X-1, 4 feet deep)
9. So far as it may be available, the type, size and depth of each well or the general specifications of any other works for the withdrawal of groundwater.
10. The estimated amount of groundwater withdrawn each year. 200,000 gallons
11. The log of formations encountered in the drilling of each well if available. well - gravel
12. Such other information of a similar nature as may be useful in carrying out the policy of this act, including reference to book and page of any county record.

Signature of Owner Raymond L. Criswell
Date Dec. 26, 1963

Three copies to be filed by the owner with the County Clerk and Recorder of the county in which the well is located.

Please answer all questions. If not applicable, so state. Otherwise the form will be returned.

Original to the County Clerk and Recorder; Duplicate to the State Engineer; Triplicate to the Montana Bureau of Mines and Geology, and Quadruplicate for the Appropriator.

17874

Doc. # 97974

Filed this 30 day of
Dec A. D. 1963
8:21 PM
Margaret Stenick
County Clerk and Recorder.

By Joe Joo Deputy

File No.

T. 2 N. R. 10 E.

DUPLICATE

County Park

STATE OF MONTANA
ADMINISTRATOR OF GROUNDWATER CODE
OFFICE OF STATE ENGINEER

Notice of Completion of Groundwater Appropriation
Without Well

(Under Chapter 237 Montana Session Laws, 1961)

MONTANA WATER RESOURCES BOARD
RECEIVED
APR 1 1969

Date of Appropriation of Groundwater August 20, 1967
Charles F. Urschel, Jr., d/b/a
Owner Double U Ranch Address Clyde Park, Mont.

Contractor (if any) John Schweigert

Address of Contractor Livingston, Montana

Date Started 8-12-67 Date Completed 8-20-67

Describe means of obtaining groundwater without a well "as by
sub-irrigation and other natural processes". Include depth to
water when applicable constructed earthen dam

across draw downstream of spring, and

installed overflow pipe with controllable

gate.

Quantity of water developed and used with explanation of method
used to measure or estimate such amount. If use is intermittent

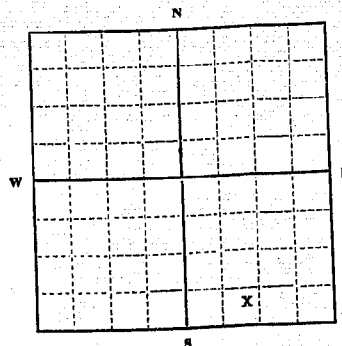
estimate approximate lengths of periods of use Baled four

gallons per minute to be used for stock

water throughout the annual period.

Signature of Owner Charles F. Urschel, Jr.

Date March 31, 1969



SE 1/4 Sec. 28 T. 2N R. 10E

Indicate point of appropriation
and place of use, if possible.

This form to be prepared by contractor (if any), otherwise by the owner.

Three copies of this notice are to be filed with the County Clerk and Recorder of the county in which the works are located.

Please answer all questions. If not applicable, so state, otherwise the form will be returned.

Original to the County Clerk and Recorder; duplicate to the State Engineer; Triplicate to the Montana Bureau of Mines and Geology and Quadruplicate for the Appropriator.

45.084

Doc. # 114537

March 31st 1969

March 31st 1969

1.01 1.01

Margaret Monicelli

Chief Clerk and Recorder

Deputy



File No.

T. 2 N. R. 10 E.

DUPLICATE

County Park

STATE OF MONTANA
ADMINISTRATOR OF GROUNDWATER CODE
OFFICE OF STATE ENGINEER

Notice of Completion of Groundwater Appropriation
Without Well

RECEIVED


(Under Chapter 237 Montana Session Laws, 1961)

Date of Appropriation of Groundwater September 8, 1967.
 Charles F. Urschel, Jr., d/b/a
 Owner Double U Ranch Address Clyde Park, Mont.

Contractor (if any) Ren HargisAddress of Contractor Wilsall, MontanaDate Started 9-6-67 Date Completed 9-8-67

Describe means of obtaining groundwater without a well "as by sub-irrigation and other natural processes". Include depth to water when applicable. Spring development and
installation of collection box, metal
stock water tank and drain.

Quantity of water developed and used with explanation of method used to measure or estimate such amount. If use is intermittent estimate approximate lengths of periods of use. Baled five
gallons per minute to be used for stock
water throughout the annual period.



NW 1/4 Sec 26 T. 2N R. 10E
 Indicate point of appropriation
 and place of use, if possible.

Signature of Owner

Date March 31, 1969

This form to be prepared by contractor (if any), otherwise by the owner.

Three copies of this notice are to be filed with the County Clerk and Recorder of the county in which the works are located.

Please answer all questions. If not applicable, so state, otherwise the form will be returned.

Original to the County Clerk and Recorder; duplicate to the State Engineer; Triplicate to the Montana Bureau of Mines and Geology and Quadruplicate for the Appropriator.

45,093

do. +

114546

Filed this 31 day of

March A. D. 1969

at 1:10 o'clock P. M.

Margaret Maxwell
County Clerk and Recorder

In presence of for Deputy

for

File No.

T 2N R 10E
County Park

DUPLICATE

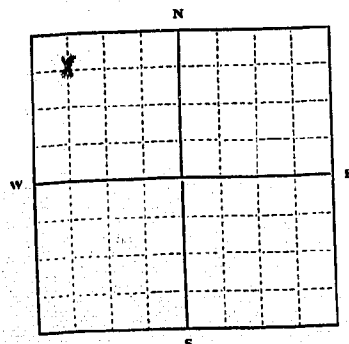
STATE OF MONTANA
ADMINISTRATOR OF GROUNDWATER CODE
OFFICE OF STATE ENGINEERRECEIVED
JAN 8 1964

Declaration of Vested Groundwater Rights

(Under Chapter 237, Montana Session Laws, 1961)

STATE ENGINEER

1. F. J. [illegible], of [illegible] (Address) [illegible] (Town)
County of [illegible] State of Montana
have appropriated groundwater according to the Montana laws in effect prior to January 1, 1962, as follows:



W 5 Sec. 31 T. 2N R. 10E
Indicate point of appropriation and place of use, if possible. Each small square represents 10 acres.

2. The beneficial use on which the claim is based. [illegible]
3. Date or approximate date of earliest beneficial use; and how continuous the use has been. 1958
4. The amount of groundwater claimed (in miner's inches or gallons per minute). [illegible]
5. If used for irrigation, give the acreage and description of the lands to which water has been applied and name of the owner thereof. [illegible]
6. The means of withdrawing such water from the ground and the location of each well or other means of withdrawal. [illegible]
7. The date of commencement and completion of the construction of the well, wells, or other works for withdrawal of groundwater. 1958
8. The depth of water table. [illegible]
9. So far as it may be available, the type, size and depth of each well or the general specifications of any other works for the withdrawal of groundwater. [illegible]
10. The estimated amount of groundwater withdrawn each year. [illegible]
11. The log of formations encountered in the drilling of each well if available. [illegible]
12. Such other information of a similar nature as may be useful in carrying out the policy of this act, including reference to book and page of any county record. [illegible]

Signature of Owner [illegible]Date Jan 8, 1964

Three copies to be filed by the owner with the County Clerk and Recorder of the county in which the well is located.
Please answer all questions. If not applicable, so state, otherwise the form will be returned.

Original to the County Clerk and Recorder; Duplicate to the State Engineer; Triplicate to the Montana Bureau of Mines and Geology, and Quadruplicate for the Appropriator.

17917

File No.

DUPLICATE


T. 2N R. 10E
County ParkSTATE OF MONTANA
ADMINISTRATOR OF GROUNDWATER CODE
OFFICE OF STATE ENGINEERRECEIVED
JAN 2 1964

Declaration of Vested Groundwater Rights

(Under Chapter 237, Montana Session Laws, 1961)

STATE ENGINEER

I, Frank L. Pearson, of Shaw (Address) Shaw (Town)
County of Park State of Montana
have appropriated groundwater according to the Montana laws in effect prior to January 1, 1962, as follows:



W 1/2 Sec. 31 T. 2N R. 10E
Indicate point of appropriation and place of use, if possible. Each small square represents 10 acres.

2. The beneficial use on which the claim is based. domestic well - stockwater
3. Date or approximate date of earliest beneficial use; and how continuous the use has been. 1958 spring
4. The amount of groundwater claimed (in miner's inches or gallons per minute). unknown
5. If used for irrigation, give the acreage and description of the lands to which water has been applied and name of the owner thereof. none
6. The means of withdrawing such water from the ground and the location of each well or other means of withdrawal. well in 1958 - 1/2 HP pump
7. The date of commencement and completion of the construction of the well, wells, or other works for withdrawal of groundwater. 1958
8. The depth of water table. unknown
9. So far as it may be available, the type, size and depth of each well or the general specifications of any other works for the withdrawal of groundwater. unknown
10. The estimated amount of groundwater withdrawn each year. unknown
11. The log of formations encountered in the drilling of each well if available. unknown
12. Such other information of a similar nature as may be useful in carrying out the policy of this act, including reference to book and page of any county record. none

Signature of Owner Frank L. PearsonDate Dec 27, 1963

Three copies to be filed by the owner with the County Clerk and Recorder of the county in which the well is located.
Please answer all questions. If not applicable, so state, otherwise the form will be returned.

Original to the County Clerk and Recorder; Duplicate to the State Engineer; Triplicate to the Montana Bureau of Mines and Geology; and Quadruplicate for the Appropriator.

17917

#98019

Filed this 30 day of
Dec A. D. 1963
at 1:44 o'clock P. M.
Margaret Monical
County Clerk and Recorder.
By Joe J. J. Deputy.

File No.

T. 2N R. 10E

DUPLICATE

County Park

STATE OF MONTANA
ADMINISTRATOR OF GROUNDWATER CODE
OFFICE OF STATE ENGINEER

RECEIVED
JAN 2 1964

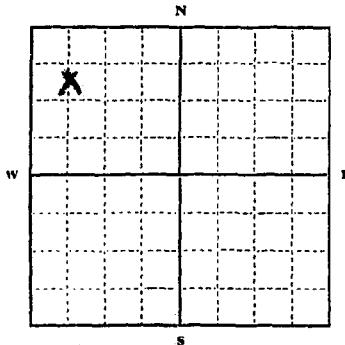
Declaration of Vested Groundwater Rights

(Under Chapter 237, Montana Session Laws, 1961)

STATE ENGINEER

1. Frederic L. Robinson, of Helena,
(Name of Appropriator) (Address) (Town)

County of Park State of Montana
have appropriated groundwater according to the Montana laws in effect prior to January 1, 1962, as follows:



Indicate point of appropriation
and place of use, if possible. Each
small square represents 10 acres.

2. The beneficial use on which the claim is based domestic

3. Date or approximate date of earliest beneficial use; and how continu-
ous the use has been approx 1890 - present

4. The amount of groundwater claimed (in miner's inches or gallons
per minute) 15"

5. If used for irrigation, give the acreage and description of the lands
to which water has been applied and name of the owner thereof

6. The means of withdrawing such water from the ground and the loca-
tion of each well or other means of withdrawal consolidated
well 2 1/2" pipe 5' through

7. The date of commencement and completion of the construction of the well, wells, or other works for with-
drawal of groundwater at Park, Montana

8. The depth of water table at Park, Montana

9. So far as it may be available, the type, size and depth of each well or the general specifications of any other
works for the withdrawal of groundwater at Park, Montana

10. The estimated amount of groundwater withdrawn each year at Park, Montana

11. The log of formations encountered in the drilling of each well if available

12. Such other information of a similar nature as may be useful in carrying out the policy of this act, including
reference to book and page of any county record at Park, Montana

Signature of Owner Frederic L. Robinson

Date Dec 24, 1963

Three copies to be filed by the owner with the County Clerk and Recorder of the county in which the well is located.

Please answer all questions. If not applicable, so state, otherwise the form will be returned.

Original to the County Clerk and Recorder; Duplicate to the State Engineer; Triplicate to the Montana Bureau of
Mines and Geology, and Quadruplicate for the Appropriator.

17918

File No. _____

T. 2N R. 10E

DUPLICATE

County Park

STATE OF MONTANA
ADMINISTRATOR OF GROUNDWATER CODE
OFFICE OF STATE ENGINEER

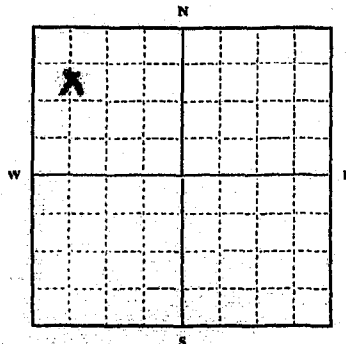
RECEIVED
JAN 2 1964

Declaration of Vested Groundwater Rights

(Under Chapter 237, Montana Session Laws, 1961)

STATE ENGINEER

1. Francis L. Robinson, of Helena
(Name of Appropriator) (Address) (Town)
County of Park State of Montana
have appropriated groundwater according to the Montana laws in effect prior to January 1, 1962, as follows:



W 1/2
31 Sec. 31, T. 2N R. 10E
Indicate point of appropriation and place of use, if possible. Each small square represents 10 acres.

2. The beneficial use on which the claim is based domestic, stock water

3. Date or approximate date of earliest beneficial use; and how continuous the use has been approx. 1890 - spring

4. The amount of groundwater claimed (in miner's inches or gallons per minute) 15"

5. If used for irrigation, give the acreage and description of the lands to which water has been applied and name of the owner thereof none

6. The means of withdrawing such water from the ground and the location of each well or other means of withdrawal constructed cement pit in spring & directly under this 2" pipe is enough

7. The date of commencement and completion of the construction of the well, wells, or other works for withdrawal of groundwater unknown

8. The depth of water table unknown

9. So far as it may be available, the type, size and depth of each well or the general specifications of any other works for the withdrawal of groundwater same as 6

10. The estimated amount of groundwater withdrawn each year unknown

11. The log of formations encountered in the drilling of each well if available see Robinson

12. Such other information of a similar nature as may be useful in carrying out the policy of this act, including reference to book and page of any county record unknown

Signature of Owner

Francis L. RobinsonDate Dec 24 1963

Three copies to be filed by the owner with the County Clerk and Recorder of the county in which the well is located.

Please answer all questions. If not applicable, so state, otherwise the form will be returned.

Original to the County Clerk and Recorder; Duplicate to the State Engineer; Triplicate to the Montana Bureau of Mines and Geology, and Quadruplicate for the Appropriator.

17918

#48020

Filed this 30 day of
Dec A. D. 1963
at 1:45 o'clock P. M.
Margaret Monical
County Clerk and Recorder.

per 200 Deputy.

File No.

T. 2N R. 10E

DUPLICATE

County Park

STATE OF MONTANA
ADMINISTRATOR OF GROUNDWATER CORP.
OFFICE OF STATE ENGINEER

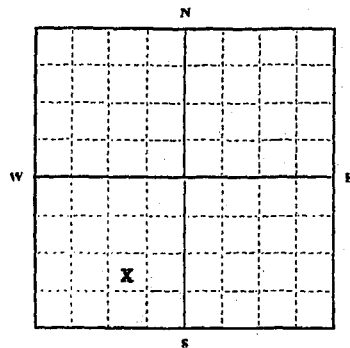
Declaration of Vested Groundwater Rights

(Under Chapter 237, Montana Session Laws, 1962) **STATE ENGINEER**

RECEIVED
DEC 30 1963

1. Max and Margaret Westbrook, of Clyde Park
(Name of Appropriator) (Address) (Town)

County of Park State of Montana
have appropriated groundwater according to the Montana laws in effect prior to January 1, 1962, as follows:



NW 1/4 Sec. 35 T2N R10E

Indicate point of appropriation and place of use, if possible. Each small square represents 10 acres.

2. The beneficial use on which the claim is based Spring, Stock water, and House, Garden and House

3. Date or approximate date of earliest beneficial use; and how continuous the use has been 1909 - Continuous use for stockwater and house

4. The amount of groundwater claimed (in miner's inches or gallons per minute) 50 gallons per minute

5. If used for irrigation, give the acreage and description of the lands to which water has been applied and name of the owner thereof Garden and Lawn at House

6. The means of withdrawing such water from the ground and the location of each well or other means of withdrawal Spring developed with 8 x 10 box, with two inch pipe outlet

7. The date of commencement and completion of the construction of the well, wells, or other works for withdrawal of groundwater In 1909, spring was first developed

8. The depth of water table surface water at spring

9. So far as it may be available, the type, size and depth of each well or the general specifications of any other works for the withdrawal of groundwater Spring developed with 8 x 10 foot box with two inch pipe outlet and overflow outlet

10. The estimated amount of groundwater withdrawn each year 2,000,000 gallons per year

11. The log of formations encountered in the drilling of each well if available None

12. Such other information of a similar nature as may be useful in carrying out the policy of this act, including reference to book and page of any county record None

Signature of Owner Margaret Westbrook

Date December 27, 1963

Three copies to be filed by the owner with the County Clerk and Recorder of the county in which the well is located.

Please answer all questions. If not applicable, so state, otherwise the form will be returned.

Original to the County Clerk and Recorder; Duplicate to the State Engineer; Triplicate to the Montana Bureau of Mines and Geology, and Quadruplicate for the Appropriator.

15367

Doc. # 97817
Filed this 27 th day of
December A. D. 1963
at 11:16 o'clock a M.
Marquet Monreal
County Clerk and Recorder.
By Betty Jane Lee Deputy.

fee \$ 2.00

G.

Approved Stock Form—State Publishing Co., Helena, Montana—42234

File No.

T. 2 N. R. 10 E

DUPLICATE

County DEER

STATE OF MONTANA
ADMINISTRATOR OF GROUNDWATER CODE
OFFICE OF STATE ENGINEER

RECEIVED
JAN 2 1964

Declaration of Vested Groundwater Rights

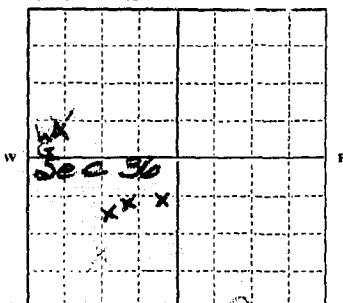
(Under Chapter 237, Montana Session Laws, 1961)

STATE ENGINEER

1. Frances L. and Lawrence Gilbert Carter, of 539 1/2 N Rouse BOZEMAN
(Name of Appropriator) (Address) (Town)

County of DEER State of MONTANA
have appropriated groundwater according to the Montana laws in effect prior to January 1, 1962, as follows:

Sec 25-N



T. 2 North Range
Sec. 25, T. 2 N. R. 10 E.
M.P.M.

Indicate point of appropriation and place of use, if possible. Each small square represents 10 acres.

2. The beneficial use on which the claim is based. Gardening, Household use & Stock
3. Date or approximate date of earliest beneficial use; and how continuous the use has been. Well - 1920
Used continuously since.
4. The amount of groundwater claimed (in miner's inches or gallons per minute). 50 gallons per minute
from well
5. If used for irrigation, give the acreage and description of the lands to which water has been applied and name of the owner thereof. Garden 50' x 100' in Sec 25 marked by 'X'
6. The means of withdrawing such water from the ground and the location of each well or other means of withdrawal. Water drawn from well by PUMP, from springs by gravity and under ground pressures.
7. The date of commencement and completion of the construction of the well, wells, or other works for withdrawal of groundwater. 1920
8. The depth of water table. 16 feet
9. So far as it may be available, the type, size and depth of each well or the general specifications of any other works for the withdrawal of groundwater.
The well is a deep well, about 3' in diameter and approximately 25 feet deep.
10. The estimated amount of groundwater withdrawn each year. In excess of 350,000 gal.
11. The log of formations encountered in the drilling of each well if available. not available
12. Such other information of a similar nature as may be useful in carrying out the policy of this act, including reference to book and page of any county record. No record
Location of well indicated by letter W.
Springs located by letter X.

Signature of Owners

Frances L. Gilbert
Lawrence Gilbert Carter
Date Dec 30, 1963

Three copies to be filed by the owner with the County Clerk and Recorder of the county in which the well is located.

Please answer all questions. If not applicable, so state, otherwise the form will be returned.

Original to the County Clerk and Recorder; Duplicate to the State Engineer; Triplicate to the Montana Bureau of Mines and Geology, and Quadruplicate for the Appropriator.

17945

98050

Filed this 30th day of

December A. D. 1963

at 2:11 o'clock P. M.

Margaret Monical

County Clerk and Recorder

By Emma Bauer Deputy

Fees \$2.00

GROUNDWATER INDEX

County Pink County Twp. 27 Rge. 11 E

[illegible]

G

File No.

T. 2N R. 11E

DUPLICATE

County Park

STATE OF MONTANA
ADMINISTRATOR OF GROUNDWATER CODE
OFFICE OF STATE ENGINEER

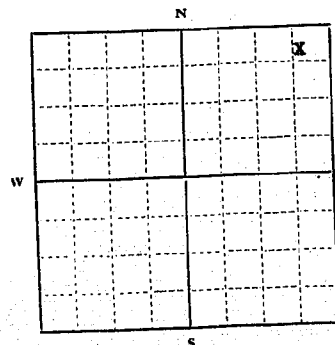
RECEIVED
DEC 23 1963

Declaration of Vested Groundwater Rights

(Under Chapter 237, Montana Session Laws, 1961)

STATE ENGINEER

1. Edwin Noe, of Wilsall (Town)
(Name of Appropriator) (Address)
County of Park State of Montana
have appropriated groundwater according to the Montana laws in effect prior to January 1, 1962, as follows:



None Sec. 2N R. 11E

Indicate point of appropriation and place of use, if possible. Each small square represents 10 acres.

2. The beneficial use on which the claim is based. Spring for Cabins and Livestock
3. Date or approximate date of earliest beneficial use; and how continuous the use has been. Since 1900 for Livestock - continuous use; since 1963 for cabins
4. The amount of groundwater claimed (in miner's inches or gallons per minute) 100 gal per minute
5. If used for irrigation, give the acreage and description of the lands to which water has been applied and name of the owner thereof
6. The means of withdrawing such water from the ground and the location of each well or other means of withdrawal. Gravity flow through pipe
7. The date of commencement and completion of the construction of the well, wells, or other works for withdrawal of groundwater. In June of 1963 spring was further developed by use of plastic pipe, box and conveyance to cabins
8. The depth of water table. Surface
9. So far as it may be available, the type, size and depth of each well or the general specifications of any other works for the withdrawal of groundwater. Box and the use of plastic pipe
10. The estimated amount of groundwater withdrawn each year. 360,000 gal.
11. The log of formations encountered in the drilling of each well if available. None
12. Such other information of a similar nature as may be useful in carrying out the policy of this act, including reference to book and page of any county record. None

Signature of Owner

Date December 20, 1963

Three copies to be filed by the owner with the County Clerk and Recorder of the county in which the well is located.

Please answer all questions. If not applicable, so state, otherwise the form will be returned.

Original to the County Clerk and Recorder; Duplicate to the State Engineer; Triplicate to the Montana Bureau of Mines and Geology, and Quadruplicate for the Appropriator.

11700

Doc # 97680

Filed this 20th day of
December A. D. 1963
at 4:55 P. M.
Marquet Municipal

County Clerk and Recorder.
By Steffene Lee Deputy.

fee \$2.00