

File No. ....

T. 24 N. R. 9E

DUPLICATE

County Park

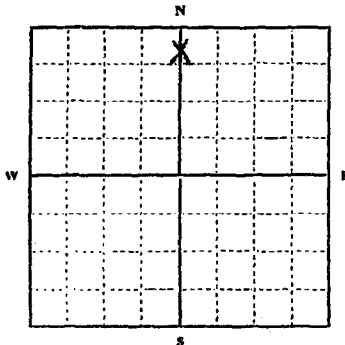
STATE OF MONTANA  
ADMINISTRATOR OF GROUNDWATER CODE  
OFFICE OF STATE ENGINEER

RECEIVED  
JAN 2 1964

Declaration of Vested Groundwater Rights  
STATE ENGINEER

(Under Chapter 237, Montana Session Laws, 1961)

1. Francis L. Robinson, of St. Ignace  
(Name of Appropriator) (Address) (Town)  
County of Park State of Montana  
have appropriated groundwater according to the Montana laws in effect prior to January 1, 1962, as follows:



$\frac{1}{4}$  Sec. 24 T. 24 N. R. 9E  
Indicate point of appropriation and place of use, if possible. Each small square represents 10 acres.

- 2. The beneficial use on which the claim is based. Stock raising
- 3. Date or approximate date of earliest beneficial use; and how continuous the use has been. 1870 - spring
- 4. The amount of groundwater claimed (in miner's inches or gallons per minute). 20"
- 5. If used for irrigation, give the acreage and description of the lands to which water has been applied and name of the owner thereof. None
- 6. The means of withdrawing such water from the ground and the location of each well or other means of withdrawal. used dug well spring 2 1/2 ft from surface into 10' deep
- 7. The date of commencement and completion of the construction of the well, wells, or other works for withdrawal of groundwater. Original construction of well was but repaired in 1963
- 8. The depth of water table. subsurface
- 9. So far as it may be available, the type, size and depth of each well or the general specifications of any other works for the withdrawal of groundwater. see above
- 10. The estimated amount of groundwater withdrawn each year. see above
- 11. The log of formations encountered in the drilling of each well if available. see above
- 12. Such other information of a similar nature as may be useful in carrying out the policy of this act, including reference to book and page of any county record. see above

Signature of Owner Francis L. Robinson  
Date Dec 24, 1963

Three copies to be filed by the owner with the County Clerk and Recorder of the county in which the well is located.  
Please answer all questions. If not applicable, so state, otherwise the form will be returned.

Original to the County Clerk and Recorder; Duplicate to the State Engineer; Triplicate to the Montana Bureau of Mines and Geology, and Quadruplicate for the Appropriator.

GV.

Approved Stock Form—State Publishing Co., Helena, Montana—42234

24

File No. ....

T. 24 N. R. 9E

DUPLICATE

County Park

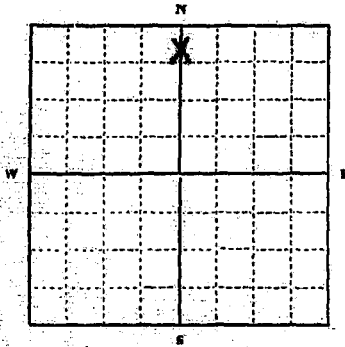
STATE OF MONTANA  
ADMINISTRATOR OF GROUNDWATER CODE  
OFFICE OF STATE ENGINEER

RECEIVED  
JAN 2 1964

Declaration of Vested Groundwater Rights STATE ENGINEER

(Under Chapter 237, Montana Session Laws, 1961)

1. Francis L. Robinson, of St. Joseph  
(Name of Appropriator) (Address) (Town)  
County of Park State of Montana  
have appropriated groundwater according to the Montana laws in effect prior to January 1, 1962, as follows:



1/4 Sec. 24 T. 24 N. R. 9E

Indicate point of appropriation and place of use, if possible. Each small square represents 10 acres.

- 2. The beneficial use on which the claim is based stock water
- 3. Date or approximate date of earliest beneficial use; and how continuous the use has been 1890 - spring
- 4. The amount of groundwater claimed (in miner's inches or gallons per minute) 20
- 5. If used for irrigation, give the acreage and description of the lands to which water has been applied and name of the owner thereof none
- 6. The means of withdrawing such water from the ground and the location of each well or other means of withdrawal used for irrigation in spring near town of Park
- 7. The date of commencement and completion of the construction of the well, wells, or other works for withdrawal of groundwater original construction date unknown but repaired Jan 1963
- 8. The depth of water table unknown
- 9. So far as it may be available, the type, size and depth of each well or the general specifications of any other works for the withdrawal of groundwater same as 8
- 10. The estimated amount of groundwater withdrawn each year unknown
- 11. The log of formations encountered in the drilling of each well if available unknown
- 12. Such other information of a similar nature as may be useful in carrying out the policy of this act, including reference to book and page of any county record see 8

Signature of Owner Francis L. Robinson

Date Dec. 24, 1963

Three copies to be filed by the owner with the County Clerk and Recorder of the county in which the well is located.

Please answer all questions. If not applicable, so state, otherwise the form will be returned.

Original to the County Clerk and Recorder; Duplicate to the State Engineer; Triplicate to the Montana Bureau of Mines and Geology, and Quadruplicate for the Appropriator.

17919

298021

Filed this 30 day of  
Dec A. D. 1963  
at 1:46 o'clock P. M.  
Margaret Inoué  
County Clerk and Recorder.  
The fee \$ 5.00 Definite

GWs

File No.....

T. 2N R. 9E

TRIPLICATE

County... Park

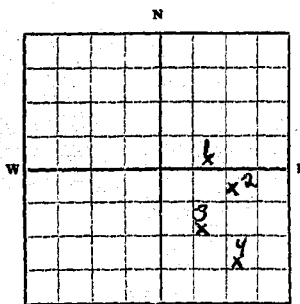
STATE OF MONTANA  
ADMINISTRATOR OF GROUNDWATER CODE  
OFFICE OF STATE ENGINEER

RECEIVED

Notice of Completion of Groundwater Appropriation Without Well

(Under Chapter 237 Montana Session Laws, 1961)

Date of Appropriation of Groundwater Prior to 1900  
Owner Mae Drynan  
Mary E. Livingston Address Livingston, Montana  
Contractor (if any) N/A  
Address of Contractor N/A  
Date Started..... Date Completed.....



Describe means of obtaining groundwater without a well "as by sub-irrigation and other natural processes". Include depth to water when applicable. (4) springs as indicated on diagram; Springs 1, 2, and 4, are free-flow gravity springs with no improvements; Spring 3 has a steel barrel inserted in the spring with a pipe conveying the water from the barrel a distance of ap. 4,000 feet to the house where it's used for domestic purposes; also the over-flow is used for irrigation and stockwater.

Quantity of water developed and used with explanation of method used to measure or estimate such amount. If use is intermit-

..... 1/4 Sec. 25 T. 2N R. 9E  
Indicate point of appropriation and place of use, if possible.

tent estimate approximate lengths of periods of use During the irrigation season from approximately the first of May through the end of September; stockwater the year around; appropriators have beneficially used approximate 150 inches for irrigation and stock water.

Signature of Owner Mae Drynan  
Mary E. Livingston  
Date December 23, 1963

This form to be prepared by contractor (if any), otherwise by the owner.

Three copies of this notice are to be filed with the County Clerk and Recorder of the county in which the works are located.

Please answer all questions. If not applicable, so state, otherwise the form will be returned.

Original to the County Clerk and Recorder; duplicate to the State Engineer; Triplicate to the School of Mines and Quadruplicate for the Appropriator.

#97806

Filed this 26 day of  
December A. D. 1963  
at 4:10 o'clock P. M.  
Margaret Monical  
County Clerk and Recorder.

By \_\_\_\_\_ Deputy  
fee \$ 2.00

File No. ....

T. 2-N R. 2-E

DUPLICATE

County PARK

STATE OF MONTANA  
ADMINISTRATOR OF GROUNDWATER CODE  
OFFICE OF STATE ENGINEER

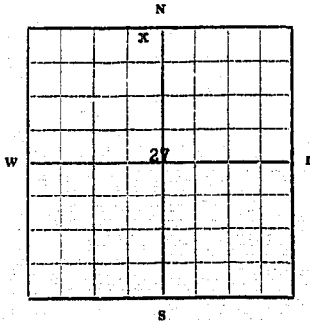
RECEIVED  
FEB 7 1962

Declaration of Vested Groundwater Rights  
(Under Chapter 237, Montana Session Laws, 1961)

STATE ENGINEER

1. Laura A. Schurrer, of 115 S. Yellowstone, Livingston,  
(Name of Appropriator) (Address) (Town)

County of Park State of Montana  
have appropriated groundwater according to the Montana laws in effect prior to January 1, 1962, as follows:



2. The beneficial use on which the claim is based Domestic

3. Date or approximate date of earliest beneficial use; and how continuous the use has been 1953

4. The amount of groundwater claimed (in miner's inches or gallons per minute) Unknown

5. If used for irrigation, give the acreage and description of the lands to which water has been applied and name of the owner thereof not used for irrigation

6. The means of withdrawing such water from the ground and the location of each well or other means of withdrawal NE of NW Sec. 27, T.2N, R.2E  
pumping well

NE 1/4 NW 1/4 Sec. 27, T.2N, R.2E  
Indicate point of appropriation and place of use, if possible. Each small square represents 10 acres.

7. The date of commencement and completion of the construction of the well, wells, or other works for withdrawal of groundwater Commenced in 1953, completed 1954

8. The depth of water table Pumping level - 24 feet

9. So far as it may be available, the type, size and depth of each well or the general specifications of any other works for the withdrawal of groundwater

10. The estimated amount of groundwater withdrawn each year 100,000 gallons

11. The log of formations encountered in the drilling of each well if available not available

12. Such other information of a similar nature as may be useful in carrying out the policy of this act, including reference to book and page of any county record

Signature of Owner Laura A. Schurrer  
Date Feb - 7 - 1962

Three copies to be filed by the owner with the County Clerk and Recorder of the county in which the well is located.

Please answer all questions. If not applicable, so state, otherwise the form will be returned.

Original to the County Clerk and Recorder; duplicate to the State Engineer; Triplicate to the School of Mines and Quadruplicate for the Appropriator.

Rec # 91003

Filed this 8<sup>th</sup> day of

February A. D. 1962

at 10:35 o'clock A. M.

Margaret Menick  
Plenary Clerk and Recorder

By John James Lee Detroit

Secy. & Co.

File No. ....

T. T.N.R. 9E

DUPLICATE

County PARK

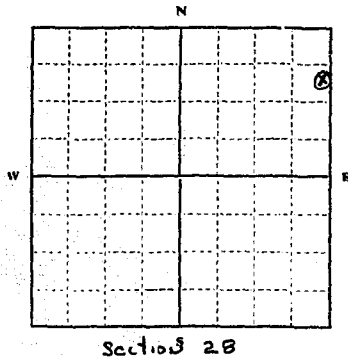
STATE OF MONTANA  
ADMINISTRATOR OF GROUNDWATER CODE  
OFFICE OF STATE ENGINEER

RECEIVED  
JAN 3 1963  
STATE ENGINEER

Declaration of Vested Groundwater Rights

(Under Chapter 237, Montana Session Laws, 1961)

1. Arthur M. Bras, of Shields Route, Livingston  
(Name of Appropriator) (Address) (Town)  
County of PARK State of Montana  
have appropriated groundwater according to the Montana laws in effect prior to January 1, 1962, as follows:



N.E. 1/4 Sec. 28, T. 2 N. R. 9 E

Indicate point of appropriation and place of use, if possible. Each small square represents 10 acres.

- 2. The beneficial use on which the claim is based. Domestic AND Stockwater
- 3. Date or approximate date of earliest beneficial use; and how continuous the use has been. Approx. 1920
- 4. The amount of groundwater claimed (in miner's inches or gallons per minute). Approx. six gpm per minute
- 5. If used for irrigation, give the acreage and description of the lands to which water has been applied and name of the owner thereof. N/A
- 6. The means of withdrawing such water from the ground and the location of each well or other means of withdrawal. GRAVITY flow
- 7. The date of commencement and completion of the construction of the well, wells, or other works for withdrawal of groundwater. Approx 1910
- 8. The depth of water table. N/A
- 9. So far as it may be available, the type, size and depth of each well or the general specifications of any other works for the withdrawal of groundwater. GRAVITY flow
- 10. The estimated amount of groundwater withdrawn each year. 200,000 gallons per year
- 11. The log of formations encountered in the drilling of each well if available. N/A
- 12. Such other information of a similar nature as may be useful in carrying out the policy of this act, including reference to book and page of any county record.

Signature of Owner Arthur M. Bras  
Date 12-31-63

Three copies to be filed by the owner with the County Clerk and Recorder of the county in which the well is located.

Please answer all questions. If not applicable, so state, otherwise the form will be returned.

Original to the County Clerk and Recorder; Duplicate to the State Engineer; Triplicate to the Montana Bureau of Mines and Geology, and Quadruplicate for the Appropriator.

20760



#98189

Filed this 31st day of  
December A. D. 1963  
2:32 P. M.  
Marquet Monnet

County Clerk and Recorder.

Emma Bevelis  
Deputy.

Fee \$2.00

NOV 25 1963

File No. ....

T. 2 No. R. 9 East.

DUPLICATE

County Park

STATE OF MONTANA  
 ADMINISTRATOR OF GROUNDWATER CODE  
 OFFICE OF STATE ENGINEER

RECEIVED  
 JAN 2 1964  
 STATE ENGINEER

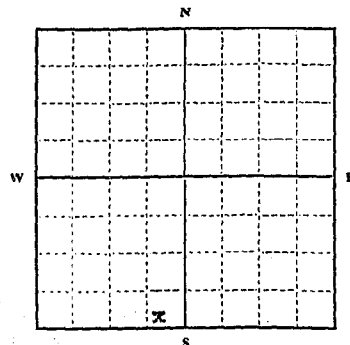
**Declaration of Vested Groundwater Rights**

(Under Chapter 237, Montana Session Laws, 1961)

I, Bernice R. Hill and Edwin C. Hill, of Glade Park,  
 (Name of Appropriator) (Address) (Town)

County of Park State of Montana

have appropriated groundwater according to the Montana laws in effect prior to January 1, 1962, as follows:



SE 1/4 Sec. 30, T. 2N. R. 9 E.

Indicate point of appropriation and place of use, if possible. Each small square represents 10 acres.

2. The beneficial use on which the claim is based  
stock watering.

3. Date or approximate date of earliest beneficial use; and how continuous the use has been. 1942.  
used practically continuously ever since.

4. The amount of groundwater claimed (in miner's inches or gallons per minute) 200 gallons a day.

5. If used for irrigation, give the acreage and description of the lands to which water has been applied and name of the owner thereof  
not used for irrigation.

6. The means of withdrawing such water from the ground and the location of each well or other means of withdrawal  
Windmill, attached to 6" casing, and withdrawn by means of a 1 1/2 inch pipe. Located in SE 1/4 Sec 30, T 2 N. R 9 E.

7. The date of commencement and completion of the construction of the well, wells, or other works for withdrawal of groundwater. Well was drilled in 1942. Drilled 145 feet, with 55 feet of water in well.

8. The depth of water table. 55 feet.

9. So far as it may be available, the type, size and depth of each well or the general specifications of any other works for the withdrawal of groundwater. Well has 6" casing, down to a depth of 100 feet with a 1 1/2 inch pipe pumping from the well, by means of a windmill.

10. The estimated amount of groundwater withdrawn each year. 75,000.00 gallons each year.

11. The log of formations encountered in the drilling of each well if available.  
None available.

12. Such other information of a similar nature as may be useful in carrying out the policy of this act, including reference to book and page of any county record.  
To records.

Signature of Owner Edwin C. Hill

Date December 30, 1963.

Three copies to be filed by the owner with the County Clerk and Recorder of the county in which the well is located.

Please answer all questions. If not applicable, so state, otherwise the form will be returned.

Original to the County Clerk and Recorder; Duplicate to the State Engineer; Triplicate to the Montana Bureau of Mines and Geology, and Quadruplicate for the Appropriator.

17928

#98030

Filed this 30 day of

Dec. A. D. 1963

at 1:55 o'clock P. M.

Margaret Monahan  
County Clerk and Recorder

Tomna Bowers  
Deputy

fee \$2.00

cw3

File No. ....

T. 2N R. 9E

DUPLICATE

County Park

STATE OF MONTANA  
ADMINISTRATOR OF GROUNDWATER CODE  
OFFICE OF STATE ENGINEER

RECEIVED  
DEC 13 1963

STATE ENGINEER  
**Notice of Completion of Groundwater Appropriation Without Well**

(Under Chapter 237 Montana Session Laws, 1961)

Date of Appropriation of Groundwater 1946

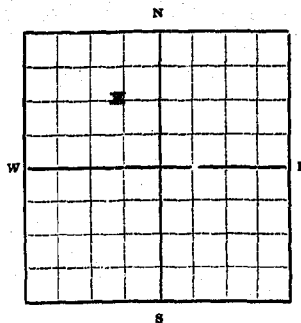
Owner Jettis Richardson Address Clyde Park, Montana

Contractor (if any) None

Address of Contractor .....

Date Started 1946 Date Completed 1946

Describe means of obtaining groundwater without a well "as by sub-irrigation and other natural processes". Include depth to water when applicable. Free flowing springs, used for stock watering.



NW 1/4 Sec. 30 T2N R. 9E  
Indicate point of appropriation and place of use, if possible.

Quantity of water developed and used with explanation of method used to measure or estimate such amount. If use is intermittent estimate approximate lengths of periods of use .....

Quantity unknown. Used all year.

Signature of Owner Jettis Richardson

Date December 11, 1963

This form to be prepared by contractor (if any), otherwise by the owner.

Three copies of this notice are to be filed with the County Clerk and Recorder of the county in which the works are located.

Please answer all questions. If not applicable, so state, otherwise the form will be returned.

Original to the County Clerk and Recorder; duplicate to the State Engineer; Triplicate to the School of Mines and Quadruplicate for the Appropriator.

Doc #97517

12<sup>th</sup> day of

December A. D. 1963

3:05 o'clock P. M.

Marquet Municipal

County Clerk and Recorder

By Betty Jane Lee  
Deputy

fee - \$2.00

File No. \_\_\_\_\_  
DUPLICATE

*GW 3*

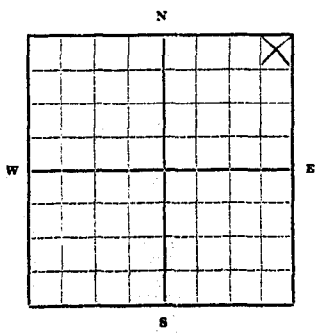
T. 2N R. 9E <sup>33</sup>  
County Park

STATE OF MONTANA  
ADMINISTRATOR OF GROUNDWATER CODE  
OFFICE OF STATE ENGINEER

RECEIVED  
STATE ENGINEER

Declaration of Vested Groundwater Rights  
(Under Chapter 237, Montana Session Laws, 1961)

1. DALTON W. RICHARDSON and CHARLES E. RICHARDSON, of Clyde Park, (Name of Appropriator) (Address) (Town) County of Park State of Montana have appropriated groundwater according to the Montana laws in effect prior to January 1, 1962, as follows:



1/4 Sec. 33 T2N R 9E  
Indicate point of appropriation and place of use, if possible. Each small square represents 10 acres.

- 2. The beneficial use on which the claim is based irrigating, domestic and livestock
- 3. Date or approximate date of earliest beneficial use; and how continuous the use has been September, 1962, Continuous use
- 4. The amount of groundwater claimed (in miner's inches or gallons per minute) 30 gallons per minute
- 5. If used for irrigation, give the acreage and description of the lands to which water has been applied and name of the owner thereof not Section 33, Township, 2 North, Range 9 East - Dalton W. Richardson & Charles E. Richardson
- 6. The means of withdrawing such water from the ground and the location of each well or other means of withdrawal springs

- 7. The date of commencement and completion of the construction of the well, wells, or other works for withdrawal of groundwater no construction
- 8. The depth of water table surface
- 9. So far as it may be available, the type, size and depth of each well or the general specifications of any other works for the withdrawal of groundwater spring
- 10. The estimated amount of groundwater withdrawn each year unknown
- 11. The log of formations encountered in the drilling of each well if available not applicable
- 12. Such other information of a similar nature as may be useful in carrying out the policy of this act, including reference to book and page of any county record not applicable

Signature of Owner Dalton W. Richardson  
Charles E. Richardson  
Date December 12, 1962

Three copies to be filed by the owner with the County Clerk and Recorder of the county in which the well is located.  
Please answer all questions. If not applicable, so state, otherwise the form will be returned.  
Original to the County Clerk and Recorder; duplicate to the State Engineer; Triplicate to the Montana Bureau of Mines and Geology and Quadruplicate for the Appropriator.

Rec # 93967

Filed this 12<sup>th</sup> day of

December A. D. 1 962

at 2:15 o'clock P. M.

Marquet Monnal

County Clerk and Recorder.

By Debbie Jean Dard Deputy

Dec - 2 - 62

File No. ....

T. 2 No. R. 2 East.

DUPLICATE

County Park County.

STATE OF MONTANA  
ADMINISTRATOR OF GROUNDWATER CODE  
OFFICE OF STATE ENGINEER

RECEIVED  
JAN 2 1964

STATE ENGINEER

Notice of Completion of Groundwater Appropriation  
Without Well

(Under Chapter 237 Montana Session Laws, 1961)

Date of Appropriation of Groundwater 1961.

Owner Alvin C. Hinn & Bernice Address Clyde Park, Montana.

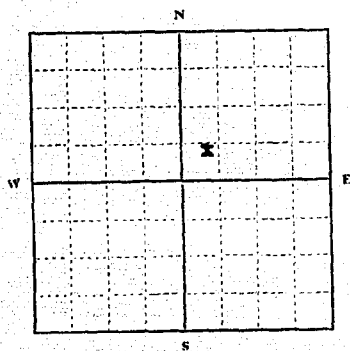
Contractor (if any) None.

Address of Contractor

Date Started 1961 Date Completed 1961.

Describe means of obtaining groundwater without a well "as by sub-irrigation and other natural processes". Include depth to water when applicable spring, with a 15 x 15 foot

basin, which is 4 to 5 feet deep, situated in SW 1/4 of NE 1/4 of Section 33, T. 2 N., R. 9 E.



SW 1/4 Sec 33 T. 2 N. R. 9 E.

Indicate point of appropriation and place of use, if possible.

Quantity of water developed and used with explanation of method used to measure or estimate such amount. If use is intermittent estimate approximate lengths of periods of use domestic and irrigation.

Water is used to irrigate approximately 30 acres of land, and piped into dwelling and used for domestic and irrigation purposes.

Signature of Owner Alvin C. Hinn

Date December 30, 1963.

This form to be prepared by contractor (if any), otherwise by the owner.

Three copies of this notice are to be filed with the County Clerk and Recorder of the county in which the works are located.

Please answer all questions. If not applicable, so state, otherwise the form will be returned.

Original to the County Clerk and Recorder; duplicate to the State Engineer; Triplicate to the Montana Bureau of Mines and Geology and Quadruplicate for the Appropriator.



File No.....

T. 2 No. R. 2 East.

DUPLICATE

County Park County.

STATE OF MONTANA  
ADMINISTRATOR OF GROUNDWATER CODE  
OFFICE OF STATE ENGINEER

RECEIVED  
JAN 2 1964

STATE ENGINEER

Notice of Completion of Groundwater Appropriation  
Without Well

(Under Chapter 237 Montana Session Laws, 1961)

Date of Appropriation of Groundwater..... 1961.

Owner..... Edwin C. Himm..... Address..... Glendale Park, Montana.

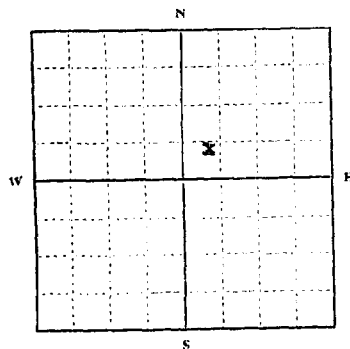
Contractor (if any)..... None.....

Address of Contractor.....

Date Started..... 1961..... Date Completed..... 1961.

Describe means of obtaining groundwater without a well "as by sub-irrigation and other natural processes". Include depth to water when applicable..... Spring with a 15 x 15 foot

basin, which is 4 to 5 feet deep, situated in SW 1/4 of NE 1/4 of Section 32, T. 2 N., R. 9 E.



Quantity of water developed and used with explanation of method used to measure or estimate such amount. If use is intermittent

estimate approximate lengths of periods of use..... Domestic and irrigation.

SW 1/4 NE 1/4 Sec 33 T. 2N. R. 9E.

Indicate point of appropriation and place of use, if possible.

Water is used to irrigate approximately 30 acres of land, and piped into dwelling and used for domestic and irrigation purposes.

Signature of Owner..... Edwin C. Himm.....

Date..... December 30, 1963.

This form to be prepared by contractor (if any), otherwise by the owner.

Three copies of this notice are to be filed with the County Clerk and Recorder of the county in which the works are located.

Please answer all questions. If not applicable, so state, otherwise the form will be returned.

Original to the County Clerk and Recorder; duplicate to the State Engineer; Triplicate to the Montana Bureau of Mines and Geology and Quadruplicate for the Appropriator.

# 980 31

Filed this 30th day of  
December A. D. 1963  
at 1.56 o'clock P. M.

Margaret Monreal  
County Clerk and Recorder.

Thomas Bowers  
Just. Clk.

File No. ....

RECEIVED

T. 2 N. R. 9 E

TRIPLICATE

County Park

STATE OF MONTANA  
ADMINISTRATOR OF GROUNDWATER CODE  
OFFICE OF STATE ENGINEER

Notice of Completion of Groundwater  
Appropriation by Means of Well

(Under Chapter 237, Montana Session Laws, 1961)

Top of Ground  
(Elev. above sea level 4800)

Doc. No. 122046  
Filed for record  
this 8 day of September  
A. D. 1971, at 4:00  
o'clock P.M.

Owner Burt Bonnell Address Clyde Park

Driller Unknown Address .....

Date of Notice of Appropriation of Groundwater .....

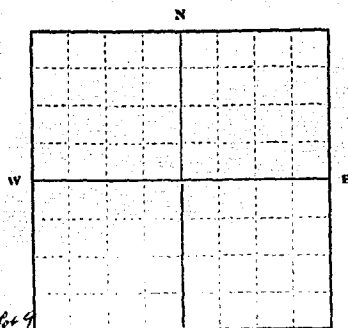
Date well started ..... Date Completed .....

Type of well Drilled Equipment Used Churn Drill  
(dug, driven, bored or drilled) (Churn, drill, rotary or other)

Water Use: Domestic  Municipal  Other  Irrigation   
Industrial  Drainage  Stock

Indicate on the diagram the character and thickness of the different strata met with in drilling, such as soil, clay, shale, gravel, rock or sand, etc. Show depth at which water is encountered, thickness and character of water-bearing strata and height to which water rises in the well.

Size of Drilled Hole	Size and Weight of Casing	From (Feet)	To (Feet)	PERFORATIONS		
				Kind Size	From (Feet)	To (Feet)
6"	6"					



for 9  
Indicate location of well and place of use, if possible. Each small square represents 10 acres.

Show exact depth of bottom.

Static Water Level for non-flowing Well 12' feet.

Shut-in Pressure for Flowing Well .....

Pumping Water Level ..... feet at 9' gal. per minute.

Discharge in gal. per min. of flowing well .....

How Tested Unknown Length of Test Unknown

Remarks: (Gravel packing, cementing, packers, type of shutoff, location of place of use of groundwater if not at well, and any other similar pertinent information, including number of acres irrigated, if used for irrigation) .....

Unknown  
Driller's License Number

Unknown  
Driller's Signature

This form to be prepared by driller, and three copies to be filed by the owner with the County Clerk and Recorder in the county in which the well is located.

Please answer all questions. If not applicable, so state, otherwise the form will be returned.

Original to the County Clerk and Recorder; duplicate to the State Engineer; Triplicate to the Montana Bureau of Mines and Geology and Quadruplicate for the Appropriator.

49031

#122046

Filed Nov 17 1971

Sept 21 1971

4:00 PM

Margaret Brown  
County Clerk

for 2:00

File No. ....

T. 2N R. 9E

DUPLICATE

County Park

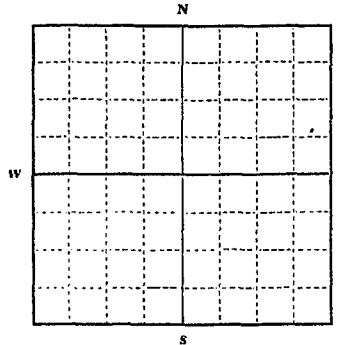
STATE OF MONTANA  
ADMINISTRATOR OF GROUNDWATER CODE  
OFFICE OF STATE ENGINEER

Declaration of Vested Groundwater Rights

(Under Chapter 237, Montana Session Laws, 1961)

I, Ingvard Jacobsen, of Clyde Park,  
(Name of Appropriator) (Address) (Town)

County of Park State of Montana  
have appropriated groundwater according to the Montana laws in effect prior to January 1, 1962, as follows:



SE 1/4 NE 1/4 Sec. 23 T. 2N R. 9E

Indicate point of appropriation and place of use, if possible. Each small square represents 10 acres.

2. The beneficial use on which the claim is based. Domestic use, and for irrigating garden.
3. Date or approximate date of earliest beneficial use; and how continuous the use has been. Earliest beneficial use unknown; used by the said appropriator during 1967, continuously.
4. The amount of groundwater claimed (in miner's inches or gallons per minute). ten (10) gallons per minute, or one miner's inch (approximately)
5. If used for irrigation, give the acreage and description of the lands to which water has been applied and name of the owner thereof. Owner: Ingvard Jacobsen, E 1/2 Lot 26, and all of lots 6 to 12, inc., in block 17, in the O. P. of Clyde Park, Montana. One-half acre irrigated from well.
6. The means of withdrawing such water from the ground and the location of each well or other means of withdrawal. Water is withdrawn from well by means of an electric pump. Well is located on lot 10, in said block 17.

7. The date of commencement and completion of the construction of the well, wells, or other works for withdrawal of groundwater. Do not know when well was first constructed. It was on the property when I acquired it in the year 1960, and has been used by me continuously since.
8. The depth of water table. is 24 feet. Well shows water at depth of 12 feet from the surface, and water is 12 feet deep.
9. So far as it may be available, the type, size and depth of each well or the general specifications of any other works for the withdrawal of groundwater. Well is 24 feet deep, and water is drawn from well thru six inch pipe.
10. The estimated amount of groundwater withdrawn each year. Three acre feet.
11. The log of formations encountered in the drilling of each well if available. Not available.
12. Such other information of a similar nature as may be useful in carrying out the policy of this act, including reference to book and page of any county record.

Signature of Owner Ingvard Jacobsen  
Date Sept. 15, 1967.

Three copies to be filed by the owner with the County Clerk and Recorder of the county in which the well is located.  
Please answer all questions. If not applicable, so state, otherwise the form will be returned.  
Original to the County Clerk and Recorder; Duplicate to the State Engineer; Triplicate to the Montana Bureau of Mines and Geology, and Quadruplicate for the Appropriator.

42,320

#110099

Filed this 15th day of  
September A. D. 1967  
at 11:00 o'clock A. M.  
Marquet Monreal  
County Clerk and Recorder.  
(Emma) Bowers  
Deputy  
Fees \$2.00



34

1

ER

v

lows:

and

contin-  
ember

gallons

he lands  
thereof

the loca-

for with-

any other  
P

including  
any  
date

*Trained*

is located.

Bureau of  
20788

# 98217

Filed this 21 day of

Dec A. D. 1963

at 3:05 P. M.

Margaret Inoual  
County Clerk and Recorder.

By Joe Deputy.

200-



File No. ....

T. 2 N R 9 E

DUPLICATE

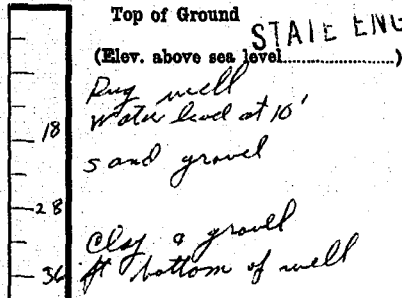
County Park

RECEIVED  
DEC 30 1963

STATE OF MONTANA  
ADMINISTRATOR OF GROUNDWATER CODE  
OFFICE OF STATE ENGINEER

Notice of Completion of Groundwater  
Appropriation by Means of Well

(Under Chapter 237, Montana Session Laws, 1961)



STATE ENGINEER

Owner Mrs. J. J. Mowatt Address Clyde Park

Driller Harold Hulbert Address P. J. Rogman

Date of Notice of Appropriation of Groundwater .....

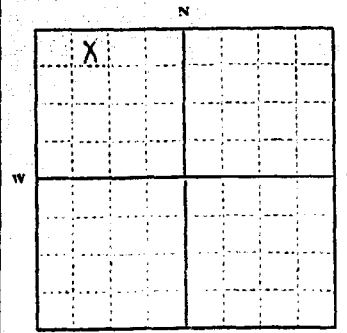
Date well started Nov 12, 1962 Date Completed Nov 13, 1962

Type of well drilled Equipment Used Churn  
(dug, driven, bored or drilled) (Churn, drill, rotary or other)

Water Use: Domestic  Municipal  Other  Irrigation   
Industrial  Drainage  Stock

Indicate on the diagram the character and thickness of the different strata met with in drilling, such as soil, clay, shale, gravel, rock or sand, etc. Show depth at which water is encountered, thickness and character of water-bearing strata and height to which water rises in the well.

Size of Drilled Hole	Size and Weight of Casing	From (Feet)	To (Feet)	PERFORATIONS		
				Kind Size	From (Feet)	To (Feet)
7	6 3/8" OD 14 lb	0	27	none		



NE 1/4, NW 1/4 Sec. 34, T. 2 N, R. 9 E  
Indicate location of well and place of use, if possible. Each small square represents 10 acres.

Static Water Level for non-flowing Well 10 feet

Shut-in Pressure for Flowing Well -

Pumping Water Level 16 feet at 30 gal. per minute.

Discharge in gal. per min. of flowing well .....

How Tested Bailer Length of Test 2 hrs

Remarks: (Gravel packing, cementing, packers, type of shutoff, location of place of use of groundwater if not at well, and any other similar pertinent information, including number of acres irrigated, if used for irrigation) .....

none

Show exact depth of bottom.

47  
Driller's License Number

Harold B. Hulbert  
Driller's Signature

This form to be prepared by driller, and three copies to be filed by the owner with the County Clerk and Recorder in the county in which the well is located.

Please answer all questions. If not applicable, so state, otherwise the form will be returned.

Original to the County Clerk and Recorder; duplicate to the State Engineer; Triplicate to the Montana Bureau of Mines and Geology and Quadruplicate for the Appropriator.

Doc# 97816

Filed this 27 day of

December A. D. 1963

at 11:15 o'clock a. M.  
Marquet Monnet

County Clerk and Recorder.

By Greg Jones Sec  
11/27/63

fee \$ 2.00

Form No. 18  
8-60

T. 2 N R. 9 E

County Park

MONTANA BUREAU OF MINES AND GEOLOGY  
Butte, Montana

RECORDED

STATE ENGINEER

WATER WELL LOG


Owner: Mrs E G Cole Address Clyde Park, Mont  
650 S.E. 115th  
Portland, Ore

Driller \_\_\_\_\_ Address \_\_\_\_\_

Date Started \_\_\_\_\_ Date Completed \_\_\_\_\_

Location: Sec. 34 T. 2 N R. 9 E  $\frac{1}{4}$  sec S 1/4 sec 34 NE 9 E

Type of well Dug Equipment used Hand Dug  
(Dug, driven, bored, or drilled) (Churn, drill, rotary, other)

Water use: Domestic  Municipal  Stock  Irrigation   
Industrial  Drainage  Other \_\_\_\_\_

Casing: None ft. to \_\_\_\_\_ ft. Type \_\_\_\_\_ Size \_\_\_\_\_

Casing: \_\_\_\_\_ ft. to \_\_\_\_\_ ft. Type \_\_\_\_\_ Size \_\_\_\_\_

Casing: \_\_\_\_\_ ft. to \_\_\_\_\_ ft. Type \_\_\_\_\_ Size \_\_\_\_\_

Perforated or Screened: Ft. None to ft. \_\_\_\_\_ . Ft. \_\_\_\_\_ to ft. \_\_\_\_\_

Type of screen or perforations \_\_\_\_\_

Static Water level, for non-flowing well: 100' (About 10' from top of well) feet.

Shut-in pressure, for flowing well: \_\_\_\_\_ lb./sq. in. on: \_\_\_\_\_ (date)

Pumping water level \_\_\_\_\_ feet at \_\_\_\_\_ gal. per min.

How tested: \_\_\_\_\_

Length of test \_\_\_\_\_

Remarks: (Gravel packing, cementing, packers, type of shut-off, depth of shut-off)

Well is dug - 100' in diameter & cemented

Well is about 2' in diameter (round)

(over)



File No. ....

T. 2 No. R. 2 East.

DUPLICATE

County Park

STATE OF MONTANA  
ADMINISTRATOR OF GROUNDWATER CODE  
OFFICE OF STATE ENGINEER

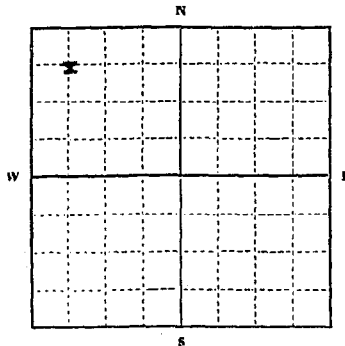
RECEIVED  
JAN 2 1964

Declaration of Vested Groundwater Rights STATE ENGINEER

(Under Chapter 237, Montana Session Laws, 1961)

1. Alma Hargrove, of 529 North F Street, Livingston,  
(Name of Appropriator) (Address) (Town)

County of Park State of Montana.  
have appropriated groundwater according to the Montana laws in effect prior to January 1, 1962, as follows:



NW 1/4 Sec 31 T. 2 N. R. 2 E.

Indicate point of appropriation and place of use, if possible. Each small square represents 10 acres.

2. The beneficial use on which the claim is based  
domestic and irrigation.

3. Date or approximate date of earliest beneficial use; and how continuous the use has been 1920, used continuously.

4. The amount of groundwater claimed (in miner's inches or gallons per minute) 100 gallons per day.

5. If used for irrigation, give the acreage and description of the lands to which water has been applied and name of the owner thereof  
one-half acre situated in Lots 6, 7, and 8 Block 1 of the 1st Addition to Clyde Park, Montana.  
Owner Alma Hargrove.

6. The means of withdrawing such water from the ground and the location of each well or other means of withdrawal  
Withdrawn with electric pump and located on  
Lot 7 of Block 1 of the 1st Addition.

7. The date of commencement and completion of the construction of the well, wells, or other works for withdrawal of groundwater Well is constructed by digging, about 4 feet in diameter,  
about 20 feet deep, with 1 1/2 inch pipe for withdrawal.

8. The depth of water table well is 20 feet deep and about 11 feet of water in well.

9. So far as it may be available, the type, size and depth of each well or the general specifications of any other works for the withdrawal of groundwater Well is 20 feet deep, 4 to 5 feet in diameter and  
water is withdrawn by means of electric pump and 1 1/2 inch pipe.

10. The estimated amount of groundwater withdrawn each year 36,500 gallons a year.

11. The log of formations encountered in the drilling of each well if available  
None available.

12. Such other information of a similar nature as may be useful in carrying out the policy of this act, including reference to book and page of any county record NO RECORDS.

Signature of Owner Alma Hargrove

Date December 20, 1963.

Three copies to be filed by the owner with the County Clerk and Recorder of the county in which the well is located.

Please answer all questions. If not applicable, so state, otherwise the form will be returned.

Original to the County Clerk and Recorder; Duplicate to the State Engineer; Triplicate to the Montana Bureau of Mines and Geology, and Quadruplicate for the Appropriator.

File No. ....

T. 2 No. R. 9 East.

DUPLICATE

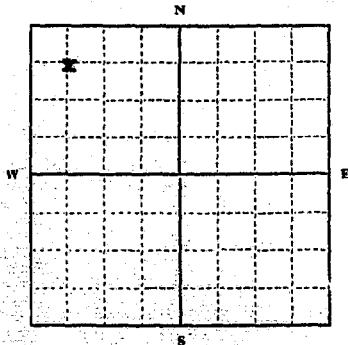
County Park

STATE OF MONTANA  
ADMINISTRATOR OF GROUNDWATER CODE  
OFFICE OF STATE ENGINEER

RECEIVED  
JAN 2 1964

Declaration of Vested Groundwater Rights  
(Under Chapter 237, Montana Session Laws, 1961)

1. Alma Hargrove, of 529 North F Street, Livingston,  
(Name of Appropriator) (Address) (Town)  
County of Park State of Montana  
have appropriated groundwater according to the Montana laws in effect prior to January 1, 1962, as follows:



NW 1/4 Sec 31 T. 2 N. R. 9 E.

Indicate point of appropriation and place of use, if possible. Each small square represents 10 acres.

- The beneficial use on which the claim is based.....  
domestic and irrigation.
- Date or approximate date of earliest beneficial use; and how continuous the use has been.....  
1929, used continuously.
- The amount of groundwater claimed (in miner's inches or gallons per minute).....  
100 gallons per day.
- If used for irrigation, give the acreage and description of the lands to which water has been applied and name of the owner thereof.....  
one-half acre, situated in Lots 6, 7 and 8 Block D of the 1st Addition to Clyde Park, Montana.  
Owner Alma Hargrove.
- The means of withdrawing such water from the ground and the location of each well or other means of withdrawal.....  
Withdrawn with electric pump and located on Lot 7 of Block D of the 1st Addition.
- The date of commencement and completion of the construction of the well, wells, or other works for withdrawal of groundwater.....  
Well is constructed by digging, about 4 feet in diameter, about 20 feet deep, with 1 1/2 inch pipe for withdrawal.
- The depth of water table.....  
well is 20 feet deep and about 1 1/2 feet of water in well.
- So far as it may be available, the type, size and depth of each well or the general specifications of any other works for the withdrawal of groundwater.....  
Well is 20 feet deep, 4 to 5 feet in diameter and water is withdrawn by means of electric pump and 1 1/2 inch pipe.
- The estimated amount of groundwater withdrawn each year.....  
36,500 gallons a year.
- The log of formations encountered in the drilling of each well if available.....  
None available.
- Such other information of a similar nature as may be useful in carrying out the policy of this act, including reference to book and page of any county record.....  
No records.

Signature of Owner Alma Hargrove

Date December 30, 1963.

Three copies to be filed by the owner with the County Clerk and Recorder of the county in which the well is located.

Please answer all questions. If not applicable, so state, otherwise the form will be returned.

Original to the County Clerk and Recorder; Duplicate to the State Engineer; Triplicate to the Montana Bureau of Mines and Geology, and Quadruplicate for the Appropriator.

Doc # 91045

Filed this 30<sup>th</sup> day of

Dec A. D. 1963

at 2:06 o'clock P. M.

Margaret Mammal  
County Clerk and Recorder.

by Pattie Jane Lee  
Deputy.

for 2.00

GWS

File No.....

TRIPPLICATE

T. 20 R. 9E

County Park

STATE OF MONTANA  
ADMINISTRATOR OF GROUNDWATER CODE  
OFFICE OF STATE ENGINEER

RECEIVED  
DE.  
STATE ENGINEER

**Notice of Completion of Groundwater Appropriation Without Well**

(Under Chapter 237 Montana Session Laws, 1961)

Date of Appropriation of Groundwater Prior to 1960.....

Mae Drynan

Owner Mary E. Livingston address Livingston, Mont.

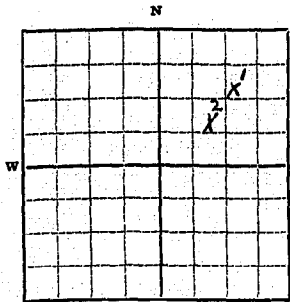
Contractor (if any) .....

Address of Contractor .....

Date Started..... Date Completed.....

Describe means of obtaining groundwater without a well "as by sub-irrigation and other natural processes". Include depth to

water when applicable. Two springs located in the NE 1/4 of section 35, T2N, R9E, as indicated on diagram. Spring 1 free-flowing with no work done on it; Spring 2 free-flowing gravity flow with excavation done to improve flow with cement headgate const. for use in irrigation.



Quantity of water developed and used with explanation of method used to measure or estimate such amount. If use is intermit-

N/E 1/4 Sec. 35 T2N R. 9E

Indicate point of appropriation and place of use, if possible.

tent estimate approximate lengths of periods of use. During

the irrigation season from approximately

the first of May through the end of September; Also stockwater & used to irrigate the SW 1/4 and a small portion of the SW 1/4; is beneficially used 75 inches.

Signature of Owner *Mae Drynan*

Date December 23, 1963

This form to be prepared by contractor (if any), otherwise by the owner.

Three copies of this notice are to be filed with the County Clerk and Recorder of the county in which the works are located.

Please answer all questions. If not applicable, so state, otherwise the form will be returned.

Original to the County Clerk and Recorder; duplicate to the State Engineer; Triplicate to the School of Mines and Quadruplicate for the Appropriator.



\*97805

Filed this 26 day of

December A. D. 1968

at 4:10 o'clock P. M.

Margaret Snouical  
County Clerk and Recorder.

by Joe #2 Deputy

File No. ....

T 2 North R 9 East.

DUPLICATE

County Richmond

STATE OF MONTANA  
ADMINISTRATOR OF GROUNDWATER CODE  
OFFICE OF STATE ENGINEER

JAN 2 1964

STATE ENGINEER

## Notice of Completion of Groundwater Appropriation Without Well

(Under Chapter 287 Montana Session Laws, 1961)

Date of Appropriation of Groundwater... 1939.

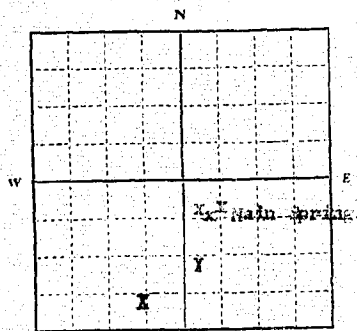
Owner... Kenneth M. &amp; Betty M. Johnson, Clyde Park, Montana.

Contractor (if any) ... None.

Address of Contractor .....

Date Started... 1939 Date Completed... 1939

Describe means of obtaining groundwater without a well "as by sub-irrigation and other natural processes". Include depth to water when applicable. Springs, Main spring has concrete basin about 2' x 4' and approximately 3 feet deep.



..... 1/4 ..... Sec..... T..... R.....  
Indicate point of appropriation  
and place of use, if possible.

Quantity of water developed and used with explanation of method used to measure or estimate such amount. If use is intermittent

estimate approximate lengths of periods of use. Main spring used continuously for house and domestic purposes. Other springs used for stock and irrigation.

Main Spring is in NW 1/4 SW 1/4 of Section 35.  
Other springs are in SW 1/4 SE 1/4 and NW 1/4 SW 1/4  
of Section 35.

Signature of Owner... *Kenneth N. Johnson*

Date... November 30, 1963.

This form to be prepared by contractor (if any), otherwise by the owner.

Three copies of this notice are to be filed with the County Clerk and Recorder of the county in which the works are located.

Please answer all questions. If not applicable, so state, otherwise the form will be returned.

Original to the County Clerk and Recorder; duplicate to the State Engineer; Triplicate to the Montana Bureau of Mines and Geology and Quadruplicate for the Appropriator.

File No. ....

T 2 North R 9 East.

DUPLICATE

Copy RECEIVED

STATE OF MONTANA  
ADMINISTRATOR OF GROUNDWATER CODE  
OFFICE OF STATE ENGINEER

JAN 2 1964

STATE ENGINEER

## Notice of Completion of Groundwater Appropriation Without Well

(Under Chapter 237 Montana Session Laws, 1961)

Date of Appropriation of Groundwater... 1939.

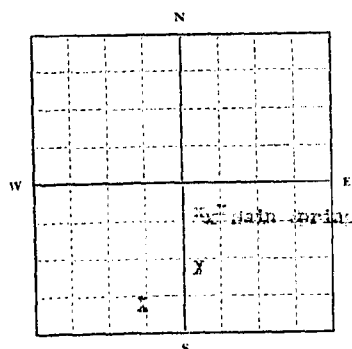
Owner Kenneth H. &amp; Betty H. Johnson, Clyde Park, Montana.

Contractor (if any) None.

Address of Contractor .....

Date Started... 1939. Date Completed... 1939.

Describe means of obtaining groundwater without a well "as by sub-irrigation and other natural processes". Include depth to water when applicable. Springs, Main spring has concrete basin about 2' x 1' and approximately 3 feet deep.



..... 1/4 Sec. T R

Indicate point of appropriation and place of use, if possible.

Quantity of water developed and used with explanation of method used to measure or estimate such amount. If use is intermittent

estimate approximate lengths of periods of use. Main spring used continuously for house and domestic purposes. other springs used for stock and irrigation.

Main Spring is in NW 1/4 of Section 35.  
Other springs are in SW 1/4 and NW 1/4 of Section 35.

Signature of Owner... Kenneth H. Johnson

Date... November 30, 1963.

This form to be prepared by contractor (if any), otherwise by the owner.

Three copies of this notice are to be filed with the County Clerk and Recorder of the county in which the works are located.

Please answer all questions. If not applicable, so state, otherwise the form will be returned.

Original to the County Clerk and Recorder; duplicate to the State Engineer; Triplicate to the Montana Bureau of Mines and Geology and Quadruplicate for the Appropriator.

# 98038

Filed this 20th day of

December A. D. 1963

at 2:03 o'clock P  
Margaret Mehner

County Clerk and Recorder.

Conrad Bauer

Deputy

Filed # 2.00

File No. ....

T. & N. R. 9 E

DUPLICATE

County .....

STATE OF MONTANA  
ADMINISTRATOR OF GROUNDWATER CODE  
OFFICE OF STATE ENGINEER

RECEIVED  
JAN 8 1964

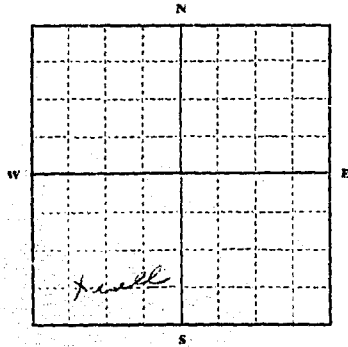
Declaration of Vested Groundwater Rights

(Under Chapter 237, Montana Session Laws, 1963)

STATE ENGINEER

1. James Saragyn, of Box 53 Clyde Park  
(Name of Appropriator) (Address) (Town)

County of \_\_\_\_\_ State of \_\_\_\_\_  
have appropriated groundwater according to the Montana laws in effect prior to January 1, 1962, as follows:



1/4 Sec. T. R.

Indicate point of appropriation and place of use, if possible. Each small square represents 10 acres.

2. The beneficial use on which the claim is based. Household

3. Date or approximate date of earliest beneficial use; and how continuous the use has been. 1940 Drilled deeper

4. The amount of groundwater claimed (in miner's inches or gallons per minute). 40 gal

5. If used for irrigation, give the acreage and description of the lands to which water has been applied and name of the owner thereof

6. The means of withdrawing such water from the ground and the location of each well or other means of withdrawal. Peter

Mar 1 Dec 1

7. The date of commencement and completion of the construction of the well, wells, or other works for withdrawal of groundwater.

8. The depth of water table. 28 ft.

9. So far as it may be available, the type, size and depth of each well or the general specifications of any other works for the withdrawal of groundwater. 6 in hand well H.P.A.

10. The estimated amount of groundwater withdrawn each year.

11. The log of formations encountered in the drilling of each well if available. 3650 gal 85 gravel & clay 23 to 41 sand stone

12. Such other information of a similar nature as may be useful in carrying out the policy of this act, including reference to book and page of any county record.

Signature of Owner James Saragyn  
Date Dec 31, 1963

Three copies to be filed by the owner with the County Clerk and Recorder of the county in which the well is located.  
Please answer all questions. If not applicable, so state, otherwise the form will be returned.

Original to the County Clerk and Recorder; Duplicate to the State Engineer; Triplicate to the Montana Bureau of Mines and Geology, and Quadruplicate for the Appropriator

# 98236

Filed this 31st day of  
December A. D. 1963  
at 3:24 o'clock P. M.  
Marquette, Michigan  
County Clerk and Recorder  
By Kamma Louwers  
Fee \$2.00

File No. ....

T. 2N R. 9E

DUPLICATE

County Park

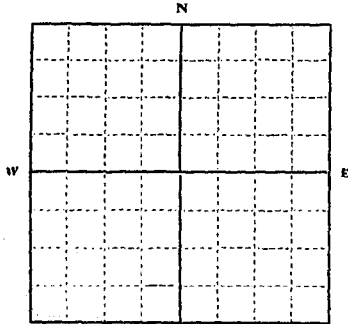
STATE OF MONTANA  
ADMINISTRATOR OF GROUNDWATER CODE  
OFFICE OF STATE ENGINEER

RECEIVED  
JAN 3 1963  
STATE ENGINEER

Declaration of Vested Groundwater Rights

(Under Chapter 237, Montana Session Laws, 1961)

1. Robert D. Tronrud, of 241 Harlem Avenue Glenview  
(Name of Appropriator) (Address) (Town)  
County of Cook State of Illinois  
have appropriated groundwater according to the Montana laws in effect prior to January 1, 1962, as follows:



\*\* see below

~~XXXXXXXXXXXXXXXXXXXX~~

Indicate point of appropriation and place of use, if possible. Each small square represents 10 acres.

- 2. The beneficial use on which the claim is based Water for Livestock
- 3. Date or approximate date of earliest beneficial use; and how continuous the use has been in continuous use since December 1, 1962 by Robert Tronrud as property purchased then.\*
- 4. The amount of groundwater claimed (in miner's inches or gallons per minute) 1 gal. a minute
- 5. If used for irrigation, give the acreage and description of the lands to which water has been applied and name of the owner thereof No irrigation
- 6. The means of withdrawing such water from the ground and the location of each well or other means of withdrawal Natural Spring

7. The date of commencement and completion of the construction of the well, wells, or other works for withdrawal of groundwater Natural spring

8. The depth of water table 2 feet

9. So far as it may be available, the type, size and depth of each well or the general specifications of any other works for the withdrawal of groundwater Natural spring

10. The estimated amount of groundwater withdrawn each year 20,000 gal. a year

11. The log of formations encountered in the drilling of each well if available Spring

12. Such other information of a similar nature as may be useful in carrying out the policy of this act, including reference to book and page of any county record \*The spring was in continuous use many years before by prior owners of the property but I am unsure of the date of the first use.

\*\*The spring is located in Lot 5 of Block J of the Uhl Addition to the City or Town of Clyde Park, Montana according to the official plat thereof on record in the Clerk & Recorder's office, Park County, Montana

Signature of Owner Robert D. Tronrud  
Date 21 Dec 63

Three copies to be filed by the owner with the County Clerk and Recorder of the county in which the well is located.

Please answer all questions. If not applicable, so state, otherwise the form will be returned.

Original to the County Clerk and Recorder; Duplicate to the State Engineer; Triplicate to the Montana Bureau of Mines and Geology, and Quadruplicate to the Appropriator.

20792

#98221

Filed this 31 day of  
Dec A. D. 1963  
at 3:09 P. M.  
Margaret Inoual  
County Clerk and Recorder.  
By Jee 200 Deputy.



File No. ....

T. 2N R. 10E

DUPLICATE

County Park

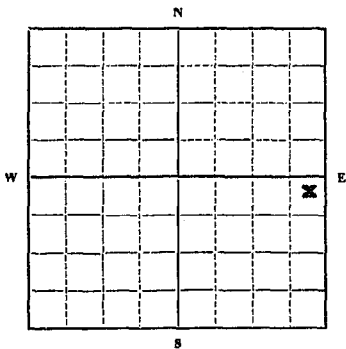
STATE OF MONTANA  
ADMINISTRATOR OF GROUNDWATER CODE  
OFFICE OF STATE ENGINEER

RECEIVED  
DEC 30 1963  
STATE ENGINEER

Declaration of Vested Groundwater Rights

(Under Chapter 237, Montana Session Laws, 1961)

I, Mary I. Sasse, of Route 2 Willis  
(Name of Appropriator) (Address) (Town)  
County of Park State of Montana  
have appropriated groundwater according to the Montana laws in effect prior to January 1, 1962, as follows:



NE 1/4 SE Sec. 4 T2N R. 10E

Indicate point of appropriation and place of use, if possible. Each small square represents 10 acres.

- The beneficial use on which the claim is based. Stock water & yard irrigation
- Date or approximate date of earliest beneficial use; and how continuous the use has been. continuously since 1912
- The amount of groundwater claimed (in miner's inches or gallons per minute). 100 gallons per minute
- If used for irrigation, give the acreage and description of the lands to which water has been applied and name of the owner thereof. I irrigate my yard which is located in the SW 1/4 of Sec. 4 T2N, R 10E.
- The means of withdrawing such water from the ground and the location of each well or other means of withdrawal. It comes to the surface without any artificial device and is then piped to a reservoir
- The date of commencement and completion of the construction of the well, wells, or other works for withdrawal of groundwater. Not applicable
- The depth of water table. Not applicable
- So far as it may be available, the type, size and depth of each well or the general specifications of any other works for the withdrawal of groundwater. Not applicable
- The estimated amount of groundwater withdrawn each year. Not applicable
- The log of formations encountered in the drilling of each well if available. Not applicable
- Such other information of a similar nature as may be useful in carrying out the policy of this act, including reference to book and page of any county record. Not applicable

Signature of Owner Mary I. Sasse

Date December 23, 1963

Three copies to be filed by the owner with the County Clerk and Recorder of the county in which the well is located.

Please answer all questions. If not applicable, so state, otherwise the form will be returned.

Original to the County Clerk and Recorder; duplicate to the State Engineer; Triplicate to the Montana Bureau of Mines and Geology, and Quadruplicate for the Appropriator.

Doc # 978.33

Filed this 27<sup>th</sup> day of

December A. D. 1963

at 1:06 o'clock P. M.

Margaret Monahan

County Clerk and Recorder.

Walter James Lee

Deputy

for B.S. ad



File No. ....

T. 2<sup>N</sup> R. 10<sup>E</sup>

DUPLICATE

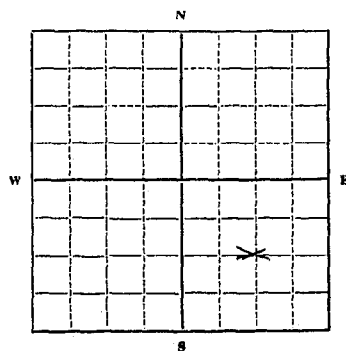
County .....

STATE OF MONTANA  
ADMINISTRATOR OF GROUNDWATER CODE  
OFFICE OF STATE ENGINEER

RECEIVED  
DEC 30 1963

Declaration of Vested Groundwater Rights  
(Under Chapter 237, Montana Session Laws, 1961)

1. Howard Keyes of Wilsall  
(Name of Appropriator) (Address) (Town)  
County of Park State of Montana  
have appropriated groundwater according to the Montana laws in effect prior to January 1, 1962, as follows:



SE 1/4 Sec. 2 T. 2N R. 10E

Indicate point of appropriation and place of use, if possible. Each small square represents 10 acres.

2. The beneficial use on which the claim is based...  
livestock

3. Date or approximate date of earliest beneficial use; and how continuous the use has been...  
1890--continued

4. The amount of groundwater claimed (in miner's inches or gallons per minute)...  
40 inches

5. If used for irrigation, give the acreage and description of the lands to which water has been applied and name of the owner thereof  
none

6. The means of withdrawing such water from the ground and the location of each well or other means of withdrawal...  
SPRING

7. The date of commencement and completion of the construction of the well, wells, or other works for withdrawal of groundwater.....

8. The depth of water table...  
SURFACE

9. So far as it may be available, the type, size and depth of each well or the general specifications of any other works for the withdrawal of groundwater.....

10. The estimated amount of groundwater withdrawn each year...  
40 inches

11. The log of formations encountered in the drilling of each well if available...  
none

12. Such other information of a similar nature as may be useful in carrying out the policy of this act, including reference to book and page of any county record.....

Signature of Owner Howard Keyes

Date Dec 27 63

Three copies to be filed by the owner with the County Clerk and Recorder of the county in which the well is located.

Please answer all questions. If not applicable, so state, otherwise the form will be returned.

Original to the County Clerk and Recorder; duplicate to the State Engineer; Triplicate to the Montana Bureau of Mines and Geology, and Quadruplicate for the Appropriator.

Doc. # 97858

Filed this 27th day of  
December A. D. 1963  
at 2:12 o'clock P.M.  
Marquet Municipal  
County Clerk and Recorder  
By Lemma Bowers  
Fee \$2.00

File No. ....

T. <sup>2<sup>U</sup></sup> R. <sup>10E</sup> 2

DUPLICATE

County .....

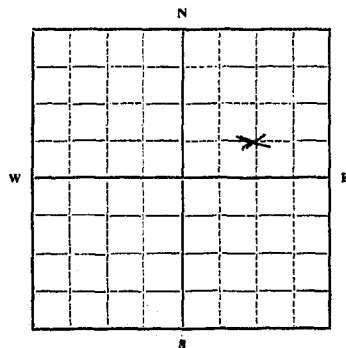
STATE OF MONTANA  
ADMINISTRATOR OF GROUNDWATER CODE  
OFFICE OF STATE ENGINEER

RECEIVED  
DEC 30 1963

### Declaration of Vested Groundwater Rights

(Under Chapter 237, Montana Session Laws, 1961)

1. Howard Keyes ..... of ..... Wilsall  
(Name of Appropriator) (Address) (Town)  
County of Park ..... State of Montana  
have appropriated groundwater according to the Montana laws in effect prior to January 1, 1962, as follows:



NE 1/4 Sec. 2 T. 20N. R. 10E

Indicate point of appropriation  
and place of use, if possible.  
Each small square represents 10  
acres.

2. The beneficial use on which the claim is based.....  
livestock
3. Date or approximate date of earliest beneficial use; and how con-  
tinuous the use has been. 1890--continued
4. The amount of groundwater claimed (in miner's inches or gallons  
per minute)..... 40 inches
5. If used for irrigation, give the acreage and description of the lands  
to which water has been applied and name of the owner thereof  
none
6. The means of withdrawing such water from the ground and the  
location of each well or other means of withdrawal.....  
Spring

7. The date of commencement and completion of the construction of the well, wells, or other works for with-  
drawal of groundwater.....
8. The depth of water table..... SURFACE
9. So far as it may be available, the type, size and depth of each well or the general specifications of any other  
works for the withdrawal of groundwater.....
10. The estimated amount of groundwater withdrawn each year..... 40 inches
11. The log of formations encountered in the drilling of each well if available..... none
12. Such other information of a similar nature as may be useful in carrying out the policy of this act, including  
reference to book and page of any county record.....

Signature of Owner *Howard Keyes*Date *Dec 27 63*

Three copies to be filed by the owner with the County Clerk and Recorder of the county in which the well is  
located.

Please answer all questions. If not applicable, so state, otherwise the form will be returned.

Original to the County Clerk and Recorder; duplicate to the State Engineer; Triplicate to the Montana Bureau  
of Mines and Geology, and Quadruplicate for the Appropriator.

15398

Doc. # 97857

Filed this 27<sup>th</sup> day of

December A. D. 1 963

at 2:11 o'clock P. M.

Margaret Mansel

Clerk and Recorder.

By Walter J. Lee

Notary

per 200

G

File No. ....

T. **2N** R. **10E**

DUPLICATE

County **Park**

STATE OF MONTANA  
 ADMINISTRATOR OF GROUNDWATER CODE  
 OFFICE OF STATE ENGINEER

**R** **RECORDED**  
 DEC 30 1963

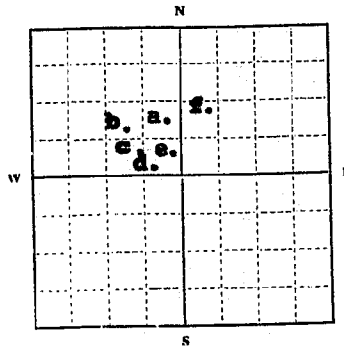
**Declaration of Vested Groundwater Rights**

(Under Chapter 237, Montana Session Laws, 1961)

STATE ENGINEER

1. **ALFRED SASSE and EVA SASSE** of **Wilcall**  
 (Name of Appropriator) (Address) (Town)

County of **Park** State of **Montana**  
 have appropriated groundwater according to the Montana laws in effect prior to January 1, 1962, as follows:



**NW**  
 & **NE 1/4** Sec. **4** T. **2N** R. **10E**

Indicate point of appropriation and place of use, if possible. Each small square represents 10 acres.

2. The beneficial use on which the claim is based.  
 a) **Domestic use & watering chickens**  
 b) **Stock water** c), d), e) and f) **stock water**
3. Date or approximate date of earliest beneficial use; and how continuous the use has been. **continuously since 1890**
4. The amount of groundwater claimed (in miner's inches or gallons per minute). a) **5 Miners inches.** b) **4 Miners inches.** c), d), & e) **4 Miners inches each.** g) **9 Miners inches**
5. If used for irrigation, give the acreage and description of the lands to which water has been applied and name of the owner thereof.  
**Not applicable**
6. The means of withdrawing such water from the ground and the location of each well or other means of withdrawal.  
**Not applicable**
7. The date of commencement and completion of the construction of the well, wells, or other works for withdrawal of groundwater.  
**Not applicable**
8. The depth of water table. **Not applicable**
9. So far as it may be available, the type, size and depth of each well or the general specifications of any other works for the withdrawal of groundwater. a) **Piped from source by gravity flow to house and chicken yard.** b) **Piped into trough by 3/4-inch pipe.** c, d, e & f) **No artificial devices.**
10. The estimated amount of groundwater withdrawn each year. **Not applicable**
11. The log of formations encountered in the drilling of each well if available. **Not applicable**
12. Such other information of a similar nature as may be useful in carrying out the policy of this act, including reference to book and page of any county record.  
**Not applicable**

Signature of Owner *Alfred Sasse*

Date **December 20, 1963**

Three copies to be filed by the owner with the County Clerk and Recorder of the county in which the well is located.  
 Please answer all questions. If not applicable, so state, otherwise the form will be returned.

Original to the County Clerk and Recorder; Duplicate to the State Engineer; Triplicate to the Montana Bureau of Mines and Geology, and Quadruplicate for the Appropriator.



97837

Filed this 27th day of

December A. D. 1963

at 1:10 o'clock P. M.

Margaret Monice

County Clerk and Recorder.

Emma Bowers

Deputy

Fees \$2.00

File No. ....

T. **2N** R. **10E**

**DUPLICATE**

County **Park**

STATE OF MONTANA  
ADMINISTRATOR OF GROUNDWATER CODE  
OFFICE OF STATE ENGINEER

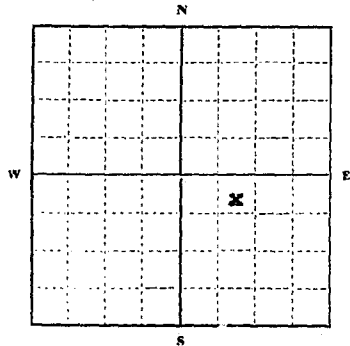
**RECEIVED**  
DEC 30 1963  
STATE ENGINEER

**Declaration of Vested Groundwater Rights**

(Under Chapter 237, Montana Session Laws, 1961)

1. **Mary I. Sasse**, of **Route 2, Wilsall**  
(Name of Appropriator) (Address) (Town)

County of **Park** State of **Montana**  
have appropriated groundwater according to the Montana laws in effect prior to January 1, 1962, as follows:



NW 1/4 **Sec. 4, T. 2N, R. 10E**

Indicate point of appropriation and place of use, if possible. Each small square represents 10 acres.

- 2. The beneficial use on which the claim is based. **Domestic use and stock water, garden irrigation**
- 3. Date or approximate date of earliest beneficial use; and how continuous the use has been. **continuously since 1952**
- 4. The amount of groundwater claimed (in miner's inches or gallons per minute). **500 gallons per minute**
- 5. If used for irrigation, give the acreage and description of the lands to which water has been applied and name of the owner thereof. **I use this for irrigating the yard and garden which is located in the SW of Sec. 4, T2N, R 10 E**
- 6. The means of withdrawing such water from the ground and the location of each well or other means of withdrawal. **Electric Pump**

- 7. The date of commencement and completion of the construction of the well, wells, or other works for withdrawal of groundwater. **The well was commenced in August of 1952 and was completed ten days after construction started.**
- 8. The depth of water table. **Sixty-three feet**
- 9. So far as it may be available, the type, size and depth of each well or the general specifications of other works for the withdrawal of groundwater. **Sixty-three foot well, 25-foot pipes**
- 10. The estimated amount of groundwater withdrawn each year. **Fifty Thousand gallons**
- 11. The log of formations encountered in the drilling of each well if available. **Mr. Chick Hemwood of Clyde Park, Montana, was the driller and has the log of formations**
- 12. Such other information of a similar nature as may be useful in carrying out the policy of this act, including reference to book and page of any county record. **Not applicable**

Signature of Owner: *Mary I. Sasse*  
Date **December 23, 1963**

Three copies to be filed by the owner with the County Clerk and Recorder of the county in which the well is located.

Please answer all questions. If not applicable, so state, otherwise the form will be returned.

Original to the County Clerk and Recorder; Duplicate to the State Engineer; Triuplicate to the Montana Bureau of Mines and Geology, and Quadruplicate for the Appropriator.

Doc # 97830

Filed this 27th day of

December A. D. 1963

at 1:63 o'clock P.

Marquet Monnet

County Clerk and Recorder

By Lilly Jean Doe

per E. J. ad

File No. ....

T 2<sup>nd</sup> R 10

DUPLICATE

County .....

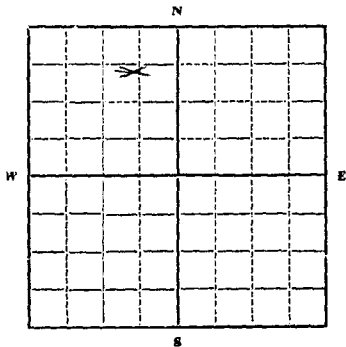
STATE OF MONTANA  
ADMINISTRATOR OF GROUNDWATER CODE  
OFFICE OF STATE ENGINEER

RECORDED  
DEC 30 1963  
STATE ENGINEER

Declaration of Vested Groundwater Rights

(Under Chapter 237, Montana Session Laws, 1961)

1. Howard Keyes, of Nilsall  
(Name of Appropriator) (Address) (Town)  
County of Park State of Montana  
have appropriated groundwater according to the Montana laws in effect prior to January 1, 1962, as follows:



NW 1/4 Sec. 5 T2N R10E

Indicate point of appropriation and place of use, if possible. Each small square represents 10 acres.

2. The beneficial use on which the claim is based.....  
livestock

3. Date or approximate date of earliest beneficial use; and how continuous the use has been..... 1890--continued

4. The amount of groundwater claimed (in miner's inches or gallons per minute)..... 50 inches

5. If used for irrigation, give the acreage and description of the lands to which water has been applied and name of the owner thereof  
none

6. The means of withdrawing such water from the ground and the location of each well or other means of withdrawal.....  
spring

7. The date of commencement and completion of the construction of the well, wells, or other works for withdrawal of groundwater.....

8. The depth of water table..... surface

9. So far as it may be available, the type, size and depth of each well or the general specifications of any other works for the withdrawal of groundwater.....

10. The estimated amount of groundwater withdrawn each year..... 40 inches

11. The log of formations encountered in the drilling of each well if available..... NONE

12. Such other information of a similar nature as may be useful in carrying out the policy of this act, including reference to book and page of any county record.....

Signature of Owner: Howard Keyes  
Date: Dec 27 63

Three copies to be filed by the owner with the County Clerk and Recorder of the county in which the well is located.

Please answer all questions. If not applicable, so state, otherwise the form will be returned.

Original to the County Clerk and Recorder; duplicate to the State Engineer; Triplicate to the Montana Bureau of Mines and Geology, and Quadruplicate for the A, proprietor.

#97859

Filed this 27 day of  
December A. D. 1963  
at 2:13 o'clock P. M.  
Margaret Moynihan  
County Clerk and Recorder.

By \_\_\_\_\_ Deputy.

fee \$ 5<sup>00</sup>

GW3

File No.....

T2N R10E

TRIPPLICATE

County Park

STATE OF MONTANA  
ADMINISTRATOR OF GROUNDWATER CODE  
OFFICE OF STATE ENGINEER

RECEIVED  
DEC 17 1963

STATE ENGINEER

Notice of Completion of Groundwater Appropriation Without Well

(Under Chapter 237 Montana Session Laws, 1961)

Date of Appropriation of Grounwater 1900

Owner Clifton R. Miller Address Wilsall, Montana

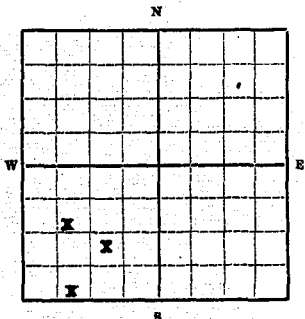
Contractor (if any) None

Address of Contractor

Date Started 1900 Date Completed 1900

Describe means of obtaining groundwater without a well "as by sub-irrigation and other natural processes". Include depth to water when applicable.

Free flowing springs.



SW 1/4 Sec. 5 T2N R9E

Indicate point of appropriation and place of use, if possible.

Quantity of water developed and used with explanation of method used to measure or estimate such amount. If use is intermittent estimate approximate lengths of periods of use

30 miners inches continuous flow.

Used all year.

Signature of Owner /s/ Clifton R. Miller

Date December 11, 1963

This form to be prepared by contractor (if any), otherwise by the owner.

Three copies of this notice are to be filed with the County Clerk and Recorder of the county in which the works are located.

Please answer all questions. If not applicable, so state, otherwise the form will be returned.

Original to the County Clerk and Recorder; duplicate to the State Engineer; Triplicate to the School of Mines and Quadruplicate for the Appropriator.

9706

Doc. # 97584

Filed this 16<sup>th</sup> day of

December A. D. 1963

at 2:36 o'clock P. M.

Marquet Municipal

Clerk and Recorder.

By [Signature]  
Deputy.

Fee 7 2<sup>00</sup>

File No. ....

T. 2N R. 10E

DUPLICATE

County Park

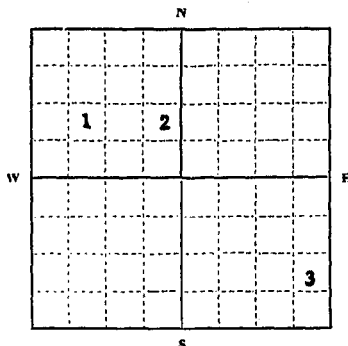
STATE OF MONTANA  
ADMINISTRATOR OF GROUNDWATER CODE  
OFFICE OF STATE ENGINEER

RECEIVED  
JAN 2 1964

Declaration of Vested Groundwater Rights  
(Under Chapter 237, Montana Session Laws, 1961) STATE ENGINEER

1. Minnie E. Brown and Mary Brown of 223 South 12th Livingston  
(Name of Appropriator) (Address) (Town)

County of Park State of Montana  
have appropriated groundwater according to the Montana laws in effect prior to January 1, 1962, as follows:



1/4 Sec. 8 T. 2N R. 10E

Indicate point of appropriation and place of use, if possible. Each small square represents 10 acres.

- 1 - NW 1/4
- 2 - SE 1/4
- 3 - NE 1/4

2. The beneficial use on which the claim is based 1. House, lawn and Garden; 2. Stockwater and Irrigation; 3. Stockwater  
1, 2, and 3 are all springs

3. Date or approximate date of earliest beneficial use; and how continuous the use has been 1. 1889 and continuous use;  
2. 1889, continuous use; 3. 1889 and continuous use

4. The amount of groundwater claimed (in miner's inches or gallons per minute) 1. 100 gallons per minute; 2. 15 miner's inches; 3. ten miner's inches

5. If used for irrigation, give the acreage and description of the lands to which water has been applied and name of the owner thereof 2. 10 acres of pasture in NW 1/4, SW 1/4, NW 1/4 of Section 8, T 2 N; and R 10 E

6. The means of withdrawing such water from the ground and the location of each well or other means of withdrawal 1. The spring is boxed in with pipe to house; 2. Surface water spring; 3. Surface water spring.

7. The date of commencement and completion of the construction of the well, wells, or other works for withdrawal of groundwater 1. In 1936 water was piped into house; 2. Undeveloped surface water spring; 3. Undeveloped surface water spring

8. The depth of water table 1, 2, and 3 surface water gravity flow springs

9. So far as it may be available, the type, size and depth of each well or the general specifications of any other works for the withdrawal of groundwater 1. 4 x 4 ft. box, two inch pipe, for approximately 300 feet into house; 2 and 3 are undeveloped gravity flow springs

10. The estimated amount of groundwater-withdrawn each year 1. 100,000 gallons per year; 2. Fifteen miner's inches average annual flow; 3. Ten miner's inches average annual flow.

11. The log of formations encountered in the drilling of each well if available Not applicable

12. Such other information of a similar nature as may be useful in carrying out the policy of this act, including reference to book and page of any county record None

Signature of Owner Minnie E. Brown  
Mary Brown

Date December 30, 1963

Three copies to be filed by the owner with the County Clerk and Recorder of the county in which the well is located.

Please answer all questions. If not applicable, so state, otherwise the form will be returned.

Original to the County Clerk and Recorder; Duplicate to the State Engineer; Triuplicate to the Montana Bureau of Mines and Geology, and Quadruplicate for the Appropriator.

17964



Doc # 980.69

Filed this 30<sup>th</sup> day of

Dec. A. D. 1963

at 3:30 o'clock P. M.

Margaret Monical

Clerk and Recorder.

Walter J. ...

Deputy

Fee \$ 2.00

GW 3

File No. ....

DUPLICATE

T. 2. N. R. 10. E.  
County. PARK

STATE OF MONTANA  
ADMINISTRATOR OF GROUNDWATER CODE  
OFFICE OF STATE ENGINEER

RECEIVED  
JAN 3 1962

STATE ENGINEER  
**Notice of Completion of Groundwater Appropriation Without Well**

(Under Chapter 237 Montana Session Laws, 1961)

Date of Appropriation of Groundwater 1-1942  
Owner MARK THARLES Address GLIDE PARK  
Contractor (if any) BY OWNER  
Address of Contractor .....

Date Started 8-1939 Date Completed 7-1942

Describe means of obtaining groundwater without a well "as by sub-irrigation and other natural processes". Include depth to water when applicable. 3 ft.  
Natural spring dug to sandstone, by chipping, success installing concrete box and taking water to stock and buildings by means of gravity through pipe.

Quantity of water developed and used with explanation of method used to measure or estimate such amount. If use is intermittent estimate approximate lengths of periods of use

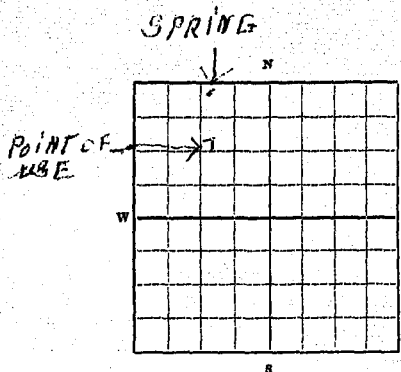
25 gal. per minute, by using 5 gal. container and timing flow per minute by gravity, used continuously for house, lawn garden and other water since 1942

Signature of Owner Mark T. Harles

Date Jan 2-1962

NE 1/4 NW Sec. 8 T. 2. N. R. 10. E.

Indicate point of appropriation and place of use, if possible.



This form to be prepared by contractor (if any), otherwise by the owner. BY OWNER

Three copies of this notice are to be filed with the County Clerk and Recorder of the county in which the works are located.

Please answer all questions. If not applicable, so state, otherwise the form will be returned.

Original to the County Clerk and Recorder; duplicate to the State Engineer; Triplicate to the School of Mines and Quadruplicate for the Appropriator.

Doc # 90645

Filed this 2<sup>nd</sup> day of

January A. D. 1962

at 3:50 o'clock P. M.

Margaret McDaniel  
County Clerk and Recorder.

Her \_\_\_\_\_ Deputy

Joe # 200

3 GW 3 Revised 1969  
2037-1500-1/71

RECEIVED

JUN 20 1973

County Park

STATE OF MONTANA  
ADMINISTRATOR OF GROUNDWATER CODE  
MONTANA DEPARTMENT OF NATURAL RESOURCES AND CONSERVATION  
MONTANA WATER RESOURCES BOARD

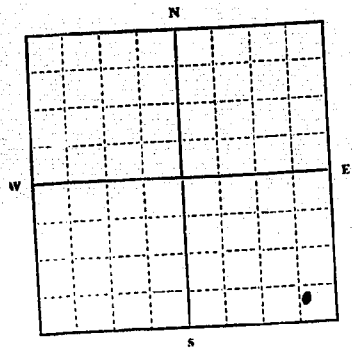
**NOTICE OF COMPLETION OF GROUNDWATER APPROPRIATION WITHOUT WELL**  
Developed After January 1, 1962

(Under Chapter 237, Montana Session Laws, 1961, as amended)

This form to be prepared by contractor (if any), otherwise by the owner.  
Three copies of this notice are to be filed with the County Clerk and Recorder of the county in which the works are located.  
Please answer all questions. If not applicable, so state, otherwise the form may be returned.

For Administrator's Use	
File	<u>128566</u>
	<u>Final 28, 1973</u>
GW 1	<u>9-31-11</u>

Owner Stanley G. Miller  
Address Shields Rte., Livingston, Montana  
Contractor (if any) Ben Hargis  
Address of Contractor Wilsall, Montana  
Date Started 1969 Date Completed 1969



SE 1/4 SE 1/4 Sec. 8  
T. 2N N R. 10E E  
S W

INDICATE POINT OF APPROPRIATION AND PLACE OF USE, IF POSSIBLE.  
Elevation of spring, if known or estimated 5500 ft.

- Describe means of obtaining groundwater (as by sub-irrigation, developed spring, drains, etc.) Developed Spring
- Means of withdrawing water (gravity, pump, canal, etc.) Gravity
- Depth of water table Ground level at spring
- Use of the water Stock Water
- Amount of groundwater claimed (in miner's inches or gallons per minute) 100 miner's inches
- If used for irrigation, give number of acres and description of land -0-
- Estimate amount of water used each year 50,000 gallons
- Months of year spring flows 12

Signature of Owner Stanley G. Miller  
Date June 26, 1973

54,403