

File No.

T. 45 R. 9E

DUPLICATE

County. Park

STATE OF MONTANA
ADMINISTRATOR OF GROUNDWATER CODE
OFFICE OF STATE ENGINEER

RECEIVED
NOV 12 1963
STATE ENGINEER

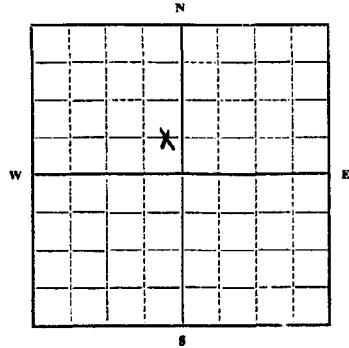
Declaration of Vested Groundwater Rights

(Under Chapter 237, Montana Session Laws, 1961)

1. Chester C. Allen of Hoffman Ate. Livingston
(Name of Appropriator) (Address) (Town)

County of Park State of Montana

have appropriated groundwater according to the Montana laws in effect prior to January 1, 1962, as follows:



1/4 Sec. 34 T. 45 R. 9E

Indicate point of appropriation and place of use, if possible. Each small square represents 10 acres.

2. The beneficial use on which the claim is based. FOR WATERING LIVE STOCK

3. Date or approximate date of earliest beneficial use; and how continuous the use has been. FEBRUARY 26, 1957 CONTINUOUS EVER SINCE

4. The amount of groundwater claimed (in miner's inches or gallons per minute). EIGHT GALLONS PER MINUTE

5. If used for irrigation, give the acreage and description of the lands to which water has been applied and name of the owner thereof. NOT USED FOR IRRIGATION

6. The means of withdrawing such water from the ground and the location of each well or other means of withdrawal. ELECTRIC PUMP

7. The date of commencement and completion of the construction of the well, wells, or other works for withdrawal of groundwater. FEBRUARY 4, 1957 DATA OF COMMENCEMENT FEBRUARY 26, 1957 DATA OF COMPLETION

8. The depth of water table. SIXTY FEET

9. So far as it may be available, the type, size and depth of each well or the general specifications of any other works for the withdrawal of groundwater. TYP. CASING SIZE SIX INCHES DEPTH SIXTY FEET

10. The estimated amount of groundwater withdrawn each year. 18,250 GALLONS

11. The log of formations encountered in the drilling of each well if available. DO NOT KNOW

12. Such other information of a similar nature as may be useful in carrying out the policy of this act, including reference to book and page of any county record. NONE

Signature of Owner. Chester C. Allen

Date. October 14, 1963

Three copies to be filed by the owner with the County Clerk and Recorder of the county in which the well is located.

Please answer all questions. If not applicable, so state, otherwise the form will be returned.

Original to the County Clerk and Recorder; duplicate to the State Engineer; Triplicate to the Montana Bureau of Mines and Geology, and Quadruplicate for the Appropriator.

\$96.900

Filed this 8th day of
Nov. A. D. 1963
2:05 o'clock P. M.
Margaret Munnick
County Clerk and Recorder.

By _____ Deputy

fee \$ 2.⁰⁰

File No.

DUPLICATE

T. 45 R. 9E

County Park

STATE OF MONTANA
ADMINISTRATOR OF GROUNDWATER CODE
OFFICE OF STATE ENGINEER

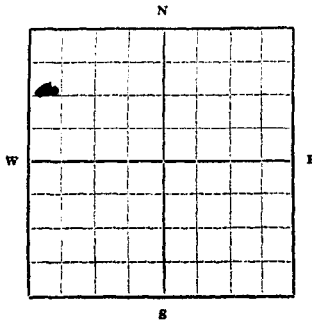
RECEIVED
DEC 26 1963

Declaration of Vested Groundwater Rights

(Under Chapter 237, Montana Session Laws, 1962)

STATE ENGINEER

1. W.A. Holckhas of Huffman Pt Livingston
(Name of Appropriator) (Address) (Town)
County of Park State of Mont
have appropriated groundwater according to the Montana laws in effect prior to January 1, 1962, as follows:



N. 1/4, N.W. Sec. 34, T. 45, R. 9E

Indicate point of appropriation and place of use, if possible. Each small square represents 10 acres.

2. The beneficial use on which the claim is based Horse yard Garden stock

3. Date or approximate date of earliest beneficial use; and how continuous the use has been 1935 constant

4. The amount of groundwater claimed (in miner's inches or gallons per minute) 100 miner dubs

5. If used for irrigation, give the acreage and description of the lands to which water has been applied and name of the owner thereof one acre W.A. Holckhas

6. The means of withdrawing such water from the ground and the location of each well or other means of withdrawal jet pump

7. The date of commencement and completion of the construction of the well, wells, or other works for withdrawal of groundwater 1935

8. The depth of water table 15 ft.

9. So far as it may be available, the type, size and depth of each well or the general specifications of any other works for the withdrawal of groundwater

NONE

10. The estimated amount of groundwater withdrawn each year 200,000 gallons

11. The log of formations encountered in the drilling of each well if available

unknown

12. Such other information of a similar nature as may be useful in carrying out the policy of this act, including reference to book and page of any county record

7204

Signature of Owner W.A. Holckhas

Date 2-24-63

Three copies to be filed by the owner with the County Clerk and Recorder of the county in which the well is located.

Please answer all questions. If not applicable, so state, otherwise the form will be returned.

Original to the County Clerk and Recorder; duplicate to the State Engineer; Triplicate to the Montana Bureau of Mines and Geology and Quadruplicate for the Appropriator.

Doc 977d6

Filed this 23 day of
Dec A. D. 1963
at 3:21 o'clock P. M.
Margaret Bromical
County Clerk and Recorder.
By Joe J. [unclear] Deputy

File No.....

T. 4 N. R. 9 E

DUPLICATE

County Park

STATE OF MONTANA
ADMINISTRATOR OF GROUNDWATER CODE
OFFICE OF STATE ENGINEER

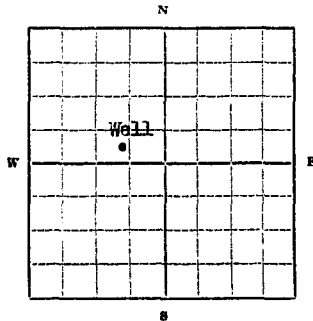
RECEIVED
DEC 30 1963

Declaration of Vested Groundwater Rights

(Under Chapter 237, Montana Session Laws, 1961)

STATE ENGINEER

1. Josephine Walton of R.R. #3 Wilsall
(Name of Appropriator) (Address) (Town)
County of Park State of Montana
have appropriated groundwater according to the Montana laws in effect prior to January 1, 1962, as follows:



NW 1/4 Sec. 35 T. 4 N. R. 9 E.

Indicate point of appropriation and place of use, if possible. Each small square represents 10 acres.

- 2. The beneficial use on which the claim is based Household Water
- 3. Date or approximate date of earliest beneficial use; and how continuous the use has been About 1915 Continuous since then
- 4. The amount of groundwater claimed (in miner's inches or gallons per minute) 15 Gallons per Minute
- 5. If used for irrigation, give the acreage and description of the lands to which water has been applied and name of the owner thereof None
- 6. The means of withdrawing such water from the ground and the location of each well or other means of withdrawal Electric pump

- 7. The date of commencement and completion of the construction of the well, wells, or other works for withdrawal of groundwater drilled in or about 1915
- 8. The depth of water table 27 feet
- 9. So far as it may be available, the type, size and depth of each well or the general specifications of any other works for the withdrawal of groundwater drilled well to about 35 feet with an electric pump on it
- 10. The estimated amount of groundwater withdrawn each year 40,000 Gallons per year
- 11. The log of formations encountered in the drilling of each well if available unknown
- 12. Such other information of a similar nature as may be useful in carrying out the policy of this act, including reference to book and page of any county record

Signature of Owner Josephine Walton
Date December 12, 1963

Three copies to be filed by the owner with the County Clerk and Recorder of the county in which the well is located.

Please answer all questions. If not applicable, so state, otherwise the form will be returned.

Original to the County Clerk and Recorder; duplicate to the State Engineer; Triplicate to the Montana Bureau of Mines and Geology and Quadruplicate for the Appropriator.

Doc 97820

Filed this 27 day of

December A. D. 1963

at 11:45 o'clock a M.

Margaret Ironical
County Clerk and Recorder.

By fee 2⁰⁰ Deputy

NOTICE OF COMPLETION OF GROUNDWATER APPROPRIATION WITHOUT WELL
Developed After January 1, 1962

(Under Chapter 237, Montana Session Laws, 1961, as amended)

This form to be prepared by contractor (if any), otherwise by the owner.

Three copies of this notice are to be filed with the County Clerk and Recorder of the county in which the works are located.

Please answer all questions. If not applicable, so state, otherwise the form may be returned.

For Administrator's Use

File 128582

June 28, 1973

GW 1 1.16 p.u.

Owner Floyd G. Nelson

Address Livingston, Montana

Contractor (if any) none

Address of Contractor

Date Started Date Completed

1. Describe means of obtaining groundwater (as by sub-irrigation, developed spring, drains, etc.) spring - natural flow

2. Means of withdrawing water (gravity, pump, canal, etc.) natural flow

3. Depth of water table unknown

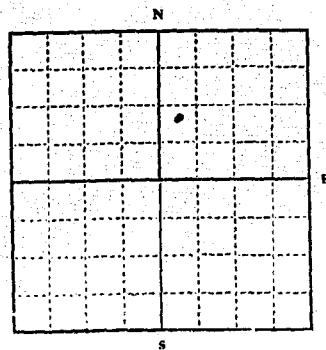
4. Use of the water stock water

5. Amount of groundwater claimed (in miner's inches or gallons per minute) five miner inches

6. If used for irrigation, give number of acres and description of land not used for irrigation

7. Estimate amount of water used each year unknown

8. Months of year spring flows twelve



T. AS N R. 10E E
S W

INDICATE POINT OF APPROPRIATION AND PLACE OF USE, IF POSSIBLE. Elevation of spring, if known or estimated

Signature of Owner Floyd G. Nelson

Date June 26 1973

54390

128582

FILED 1980 28th DAY OF

June A. D. 1973

4:16 o'clock P. M.

Margaret Menical
County Clerk and Recorder.

By _____ Deputy

Joe J. ...

STATE OF MONTANA
ADMINISTRATOR OF GROUNDWATER CODE
MONTANA WATER RESOURCES BOARD

MONTANA DEPARTMENT OF NATURAL
RESOURCES AND CONSERVATION

NOTICE OF COMPLETION OF GROUNDWATER APPROPRIATION WITHOUT WELL
Developed After January 1, 1962

(Under Chapter 237, Montana Session Laws, 1961, as amended)

This form to be prepared by contractor (if any), otherwise by the owner.
Three copies of this notice are to be filed with the County Clerk and Recorder of the county in which the works are located.
Please answer all questions. If not applicable, so state, otherwise the form may be returned.

For Administrator's Use

File 128579
June 28, 1973
GW 1 2:54 p.m.

Owner Allen F. Nelson
Address Livingston Montana
Contractor (if any) none
Address of Contractor _____
Date Started _____ Date Completed _____

1. Describe means of obtaining groundwater (as by sub-irrigation, developed spring, drains, etc.) spring - natural flow

2. Means of withdrawing water (gravity, pump, canal, etc.) natural flow

3. Depth of water table unknown

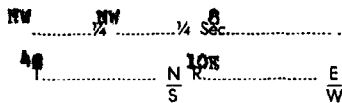
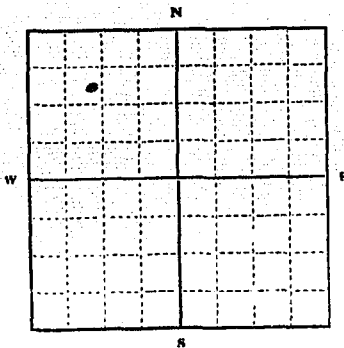
4. Use of the water stock water - not domestic use

5. Amount of groundwater claimed (in miner's inches or gallons per minute) fifteen miner's inches

6. If used for irrigation, give number of acres and description of land not used for irrigation

7. Estimate amount of water used each year unknown

8. Months of year spring flows twelve



INDICATE POINT OF APPROPRIATION AND PLACE OF USE, IF POSSIBLE.
Elevation of spring, if known or estimated _____

Signature of Owner _____

Date June 26 1973

5-1249

File No.

T. 4S R. 10E

DUPLICATE

County Park

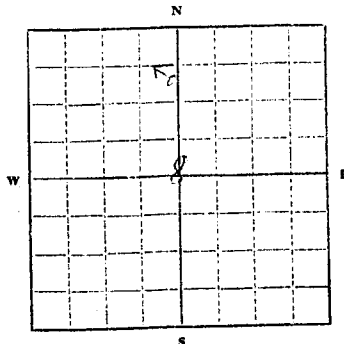
STATE OF MONTANA
ADMINISTRATOR OF GROUNDWATER CODE
OFFICE OF STATE ENGINEER

DEC 30 1963

Declaration of Vested Groundwater Rights

(Under Chapter 237, Montana Session Laws, 1961)

I, UNITED STATES OF AMERICA, of WASHINGTON 25, D. C.
(Name of Appropriator) (Address) (Town)
County of Park State of Montana
have appropriated groundwater according to the Montana laws in effect prior to January 1, 1962, as follows:



1/4 Sec. 8 T. 4S R. 10E

Indicate point of appropriation and place of use, if possible. Each small square represents 10 acres.

2. The beneficial use on which the claim is based. Recreation
(Lucecock Park Assn.)

3. Date or approximate date of earliest beneficial use; and how continuous the use has been. developed in 1956. In continuous use since

4. The amount of groundwater claimed (in miner's inches or gallons per minute). Unknown

5. If used for irrigation, give the acreage and description of the lands to which water has been applied and name of the owner thereof. Not applicable

6. The means of withdrawing such water from the ground and the location of each well or other means of withdrawal. Spring development

7. The date of commencement and completion of the construction of the well, wells, or other works for withdrawal of groundwater. Not applicable

8. The depth of water table. unknown

9. So far as it may be available, the type, size and depth of each well or the general specifications of any other works for the withdrawal of groundwater. Not applicable

10. The estimated amount of groundwater withdrawn each year. Unknown

11. The log of formations encountered in the drilling of each well if available. Not applicable

12. Such other information of a similar nature as may be useful in carrying out the policy of this act, including reference to book and page of any county record. None

By: UNITED STATES OF AMERICA
Yellowstone Ranger Dist., Gallatin, N. Y.

Signature of Owner

Date 12/23/63

Three copies to be filed by the owner with the County Clerk and Recorder of the county in which the well is located.

Please answer all questions. If not applicable, so state, otherwise the form will be returned.

Original to the County Clerk and Recorder; duplicate to the State Engineer; Triplicate to the Montana Bureau of Mines and Geology, and Quadruplicate for the Appropriator.

15445

97905

Filed this 27 day of

December A. D. 1963

at 2:59 o'clock P. M.

Margaret Monical
Clerk and Recorder.

for \$ 2.00 Deputy.

GW3

File No.

T. 4 S R. 10 E

DUPLICATE

County Park

STATE OF MONTANA
ADMINISTRATOR OF GROUNDWATER CODE
OFFICE OF STATE ENGINEER

RECEIVED

STATE ENGINEER

Notice of Completion of Groundwater Appropriation Without Well

(Under Chapter 237 Montana Session Laws, 1961)

Date of Appropriation of Groundwater August 21, 1919

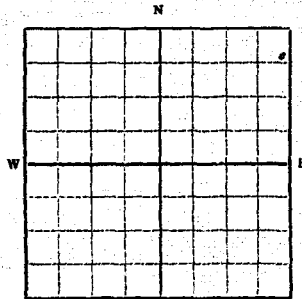
Owner Stephen B. Smith Address Livingston, Montana

Contractor (if any) None

Address of Contractor

Date Started Date Completed

Describe means of obtaining groundwater without a well "as by sub-irrigation and other natural processes". Include depth to water when applicable. Hand dug out a spring to a depth of two feet in a trench.



Quantity of water developed and used with explanation of method used to measure or estimate such amount. If use is intermittent estimate approximate lengths of periods of use.

NE 1/4 Sec. 16 T4S R. 10E

Indicate point of appropriation and place of use, if possible.

Water conveyed to water tank by means of a one and one half (1 1/2") pipe. Spring runs the year round and is used for stock during summer months.

Signature of Owner Stephen B. Smith

Date July 23, 1962

This form to be prepared by contractor (if any), otherwise by the owner.

Three copies of this notice are to be filed with the County Clerk and Recorder of the county in which the works are located.

Please answer all questions. If not applicable, so state, otherwise the form will be returned.

Original to the County Clerk and Recorder; duplicate to the State Engineer; Triplicate to the School of Mines and Quadruplicate for the Appropriator.

92657

Filed this 30 day of
July A. D. 1962
at 8:15 o'clock a M.
Margaret Murrell
County Clerk and Recorder.

By _____ Deputy

Jul 30

File No.

T. 4S R. 12E

DUPLICATE

County Park

STATE OF MONTANA
ADMINISTRATOR OF GROUNDWATER CODE
OFFICE OF STATE ENGINEER

RECEIVED
OCT 11 1963

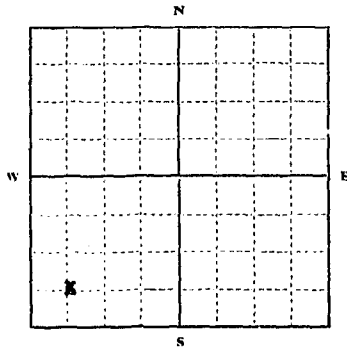
Declaration of Vested Groundwater Rights

(Under Chapter 237, Montana Session Laws, 1961)

STATE ENGINEER

1. U. S. Forest Service, of Big Timber
(Name of Appropriator) (Address) (Town)

County of Sweet Grass State of Montana
have appropriated groundwater according to the Montana laws in effect prior to January 1, 1962, as follows:



SW 1/4 Sec. 11, T. 4S, R. 12E

Indicate point of appropriation and place of use, if possible. Each small square represents 10 acres.

2. The beneficial use on which the claim is based Domestic

3. Date or approximate date of earliest beneficial use; and how continuous the use has been 1957 - continuous

4. The amount of groundwater claimed (in miner's inches or gallons per minute) 5 gal. per minute

5. If used for irrigation, give the acreage and description of the lands to which water has been applied and name of the owner thereof Not applicable

6. The means of withdrawing such water from the ground and the location of each well or other means of withdrawal hand pump - at Fall Creek Campground

7. The date of commencement and completion of the construction of the well, wells, or other works for withdrawal of groundwater 1957 - 1957

8. The depth of water table 10 feet

9. So far as it may be available, the type, size and depth of each well or the general specifications of any other works for the withdrawal of groundwater hand dug well with 1-1/4" suction pipe

10. The estimated amount of groundwater withdrawn each year 20,000 gallons

11. The log of formations encountered in the drilling of each well if available Not available

12. Such other information of a similar nature as may be useful in carrying out the policy of this act, including reference to book and page of any county record Not applicable

U. S. Forest Service
By: [Signature]
District Ranger
Date: Oct 1, 1963

Three copies to be filed by the owner with the County Clerk and Recorder of the county in which the well is located.

Please answer all questions. If not applicable, so state, otherwise the form will be returned.

Original to the County Clerk and Recorder; duplicate to the State Engineer; Triplicate to the Montana Bureau of Mines and Geology, and Quadruplicate for the Appropriator.

6322

#96615

Filed this 10th day of
October A. D. 1963
at 2:05 o'clock P. M.
Marquet Moncal
County Clerk and Recorder.
Emma Bowers
Deputy.

Just 2.00

File No.

T. 45 R. 12 E

DUPLICATE

County PARK

STATE OF MONTANA
ADMINISTRATOR OF GROUNDWATER CODE
OFFICE OF STATE ENGINEER



Top of Ground
(Elev. above sea level.....)
GRAVEL & BOULDERS
- 9 FT.
LIMESTONE BOULDERS
- 20 QUARTZ
BOULDER.

Notice of Completion of Groundwater
Appropriation by Means of Well

(Under Chapter 237, Montana Session Laws, 1961)

Owner ALICE M. CULSON Address CONRAD ST & PEANY DRIVE BILLINGS MONT
Driller DIGGER DRILLERS Address 3143 PRAIRIE DRIVE BILLINGS MONT

Date of Notice of Appropriation of Groundwater.....

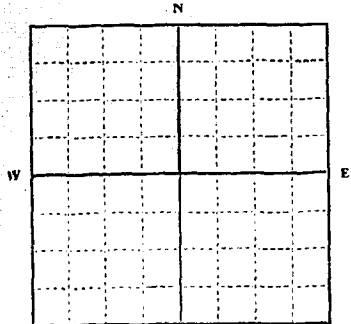
Date well started 5-1-72 Date Completed 5-8-72

Type of well DRILLED Equipment Used ROTARY
(dug, driven, bored or drilled) (Churn, drill, rotary or other)

Water Use: Domestic Municipal Other Irrigation
Industrial Drainage Stock

Indicate on the diagram the character and thickness of the different strata met with in drilling, such as soil, clay, shale, gravel, rock or sand, etc. Show depth at which water is encountered, thickness and character of water-bearing strata and height to which water rises in the well.

Size of Drilled Hole	Size and Weight of Casing	From (Feet)	To (Feet)	PERFORATIONS		
				Kind Size	From (Feet)	To (Feet)
6 1/4"	4 1/2" 10#	17	20	1/2" Slots	18	20



LD T19, H1E, S. #41
NW 1/4 NE 1/4 Sec 15, T45 R. 12 E
Indicate location of well and place of use, if possible. Each small square represents 10 acres.

Static Water Level for non-flowing Well 6 feet.

Shut-in Pressure for Flowing Well N.A.

Pumping Water Level 20 feet at 15 gal. per minute.

Discharge in gal. per min. of flowing well N.A.

How Tested PUMP Length of Test 4 HRS.

Remarks: (Gravel packing, cementing, packers, type of shutoff, location of place of use of groundwater if not at well, and any other similar pertinent information, including number of

acres irrigated, if used for irrigation) PACKER

@ 18 FT Cement to top

Show exact depth of bottom. 20

Doc. No. 124542

Filed for record this 26th day of May A. D. 1972, at 2:40 o'clock P. M.

197 Driller's License Number

J. L. Bone Driller's Signature

This form to be prepared by driller, and three copies to be filed by the owner with the County Clerk and Recorder in the county in which the well is located.

Please answer all questions. If not applicable, so state, otherwise the form will be returned.

Original to the County Clerk and Recorder; duplicate to the State Engineer; Triplicate to the Montana Bureau of Mines and Geology; and Quadruplicate for the Appropriator.

50,470

124542

Filed this 26th day of

May A. D. 1972

at 2:40 P. M.

Margaret Monical
County Clerk and Recorder.

by _____ Deputy.

for \$ 4.00
fee 2-

GW3

File No.....

DUPLICATE

S.W.

T. *45* R. *12 E*

County *Park County Mont*

RECEIVED
JUL 30 1963

STATE OF MONTANA
ADMINISTRATOR OF GROUNDWATER CODE
OFFICE OF STATE ENGINEER

STATE ENGINEER

Notice of Completion of Groundwater Appropriation Without Well

(Under Chapter 237 Montana Session Laws, 1961)

Date of Appropriation of Groundwater *1954*

Owner *E. A. Biber* Address *Big Timber Mont*

Contractor (if any)

Address of Contractor

Date Started..... Date Completed.....

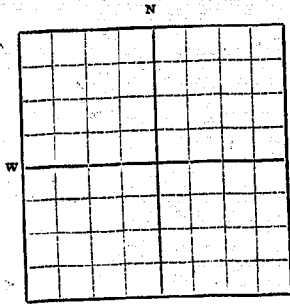
Describe means of obtaining groundwater without a well "as by sub-irrigation and other natural processes". Include depth to water when applicable. *Spring southwest of*

Homestead Entry Survey No. 41, T4S,

R 12 E, Park County, Montana

On Forest Service Land near Highway 299

Quantity of water developed and used with explanation of method used to measure or estimate such amount. If use is intermittent estimate approximate lengths of periods of use



NE 1/4 Sec. 15 T. 45 S. R. 12 E

Indicate point of appropriation and place of use, if possible.

Signature of Owner *E. A. Biber*

Date *July 29 - 1963*

This form to be prepared by contractor (if any), otherwise by the owner.

Three copies of this notice are to be filed with the County Clerk and Recorder of the county in which the works are located.

Please answer all questions. If not applicable, so state, otherwise the form will be returned.

Original to the County Clerk and Recorder; duplicate to the State Engineer; Triplicate to the Montana Bureau of Mines and Geology and Quadruplicate for the Appropriator.

96039

Filed this 29 day of

July A. D. 1962

at clock P. M.

Margaret Ironical
County Clerk and Recorder.

by _____ Deputy.

Dec 9 2 00

99907

Filed this 27th day of
December A. D. 1963
at 3:01 P. M.

Margaret Monical
County Clerk and Recorder
Conrad Bowers

Fees \$2.00

3/2

File No.

T. 58 R. 7E

DUPLICATE

County Park

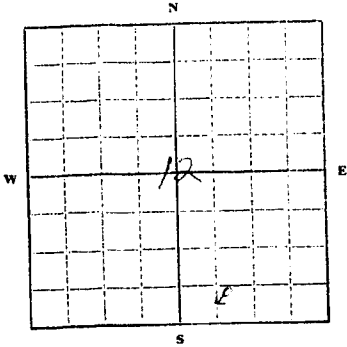
STATE OF MONTANA
ADMINISTRATOR OF GROUNDWATER CODE
OFFICE OF STATE ENGINEER

RECEIVED
DEC 30 1963
STATE ENGINEER

Declaration of Vested Groundwater Rights

(Under Chapter 237, Montana Session Laws, 1961)

1. UNITED STATES OF AMERICA of WASHINGTON 25, D. C.
(Name of Appropriator) (Address) (Town)
County of Park State of Montana
have appropriated groundwater according to the Montana laws in effect prior to January 1, 1962, as follows:



- 2. The beneficial use on which the claim is based: Watering Range Stock
- 3. Date or approximate date of earliest beneficial use; and how continuous the use has been: Developed in 1924 - in continuous use since.
- 4. The amount of groundwater claimed (in miner's inches or gallons per minute): Unknown
- 5. If used for irrigation, give the acreage and description of the lands to which water has been applied and name of the owner thereof: Not applicable
- 6. The means of withdrawing such water from the ground and the location of each well or other means of withdrawal: Spring development

1/4 Sec. 12 T. 58 R. 7E

Indicate point of appropriation and place of use, if possible. Each small square represents 10 acres.

- 7. The date of commencement and completion of the construction of the well, wells, or other works for withdrawal of groundwater: Not applicable
- 8. The depth of water table: Unknown
- 9. So far as it may be available, the type, size and depth of each well or the general specifications of any other works for the withdrawal of groundwater: Not applicable
- 10. The estimated amount of groundwater withdrawn each year: Unknown
- 11. The log of formations encountered in the drilling of each well if available: Not applicable
- 12. Such other information of a similar nature as may be useful in carrying out the policy of this act, including reference to book and page of any county record: None

By: Yellowstone Ranger Dist., Gallatin, M.T.

Signature of Owner

Date: 12/23/63

Three copies to be filed by the owner with the County Clerk and Recorder of the county in which the well is located.

Please answer all questions. If not applicable, so state. Otherwise the form will be returned.

Original to the County Clerk and Recorder; duplicate to the State Engineer; Triplicate to the Montana Bureau of Mines and Geology, and Quadruplicate for the Appropriator.

97899

Filed this 27 day of
Dec A. D. 1963
at 2:53 P. M.
Margaret Zornick
County Clerk and Recorder

By
Ju 200

File No.

T. 5S R. 7E 12

DUPLICATE

County Park

STATE OF MONTANA
ADMINISTRATOR OF GROUNDWATER CODE
OFFICE OF STATE ENGINEER

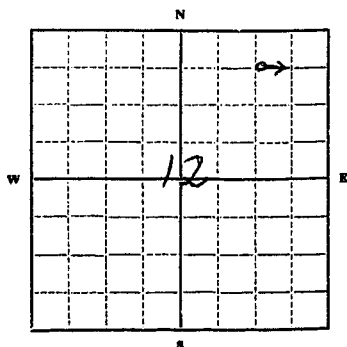
RECEIVED
NOV 24 1964

Declaration of Vested Groundwater Rights

(Under Chapter 237, Montana Session Laws, 1961)

STATE ENGINEER

1. United States of America, of Washington, D. C.
(Name of Appropriator) (Address) (Town)
County of Park State of Montana
have appropriated groundwater according to the Montana laws in effect prior to January 1, 1962, as follows:



- 2. The beneficial use on which the claim is based... Range
Water on Right Side Drainage SW?
- 3. Date or approximate date of earliest beneficial use; and how continuous the use has been... 1964
- 4. The amount of groundwater claimed (in miner's inches or gallons per minute)... Unknown
- 5. If used for irrigation, give the acreage and description of the lands to which water has been applied and name of the owner thereof... Unknown
- 6. The means of withdrawing such water from the ground and the location of each well or other means of withdrawal... Unknown

1/4 Sec. 12 T. 5S. R. 7E

Indicate point of appropriation and place of use, if possible. Each small square represents 10 acres.

- 7. The date of commencement and completion of the construction of the well, wells, or other works for withdrawal of groundwater... Unknown
- 8. The depth of water table.....
- 9. So far as it may be available, the type, size and depth of each well or the general specifications of any other works for the withdrawal of groundwater... Unknown
- 10. The estimated amount of groundwater withdrawn each year... Unknown
- 11. The log of formations encountered in the drilling of each well if available... Unknown
- 12. Such other information of a similar nature as may be useful in carrying out the policy of this act, including reference to book and page of any county record... Unknown

Signature of Owner: C. L. Kalitowski, D. R.
Date: 11/19/64

Three copies to be filed by the owner with the County Clerk and Recorder of the county in which the well is located.

Please answer all questions. If not applicable, so state, otherwise the form will be returned.

Original to the County Clerk and Recorder; duplicate to the State Engineer; Triplicate to the Montana Bureau of Mines and Geology, and Quadruplicate for the Appropriator.

38631

Doc. # 101310

Filed this 23rd day of
November A. D. 1964
at 4:15 o'clock P. M.
Margaret Monreal
County Clerk and Recorder.
By Letty Jane Lee Deputy.

34

File No.

T. 5 S. R. 7 E

DUPLICATE

County Park

STATE OF MONTANA
ADMINISTRATOR OF GROUNDWATER CODE
OFFICE OF STATE ENGINEER

RECEIVED
DEC 30 1963
STATE ENGINEER

Notice of Completion of Groundwater Appropriation
Without Well

(Under Chapter 237 Montana Session Laws, 1961)

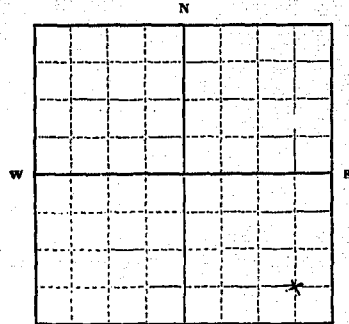
Date of Appropriation of Groundwater July 1, 1963
JOE PETRICH & EDNA H. PETRICH
Owner Address Emigrant, Montana

Contractor (if any) None

Address of Contractor

Date Started June 15, 1963 Date Completed July 1, 1963

Describe means of obtaining groundwater without a well "as by sub-irrigation and other natural processes". Include depth to water when applicable. Tank and pipe line from natural flow spring



SE 1/4 Sec. 34 T. 5 S. R. 7 E

Indicate point of appropriation and place of use, if possible.

Quantity of water developed and used with explanation of method used to measure or estimate such amount. If use is intermittent

estimate approximate lengths of periods of use. One inch pipe five miners inches - use intermit - May thru through October of each year

Signature of Owner Joe Petrich Edna H. Petrich

Date December 20, 1963

This form to be prepared by contractor (if any), otherwise by the owner.

Three copies of this notice are to be filed with the County Clerk and Recorder of the county in which the works are located.

Please answer all questions. If not applicable, so state, otherwise the form will be returned.

Original to the County Clerk and Recorder; duplicate to the State Engineer; Triplicate to the Montana Bureau of Mines and Geology and Quadruplicate for the Appropriator.

Att. # 97868

Filed this 27 day of
December A. D. 1963
at 2:22 o'clock P. M.
Margaret Prosser
County Clerk and Recorder.

fee \$ 2.00

126573

Filed this 18th day of

December A. D. 1972

at San County CA

Margaret Thomas
County Clerk and Recorder.

By _____ Deputy

Joe J.

File No.

T. 5E R. 8E

DUPLICATE

County Park

STATE OF MONTANA
ADMINISTRATOR OF GROUNDWATER CODE
OFFICE OF STATE ENGINEER

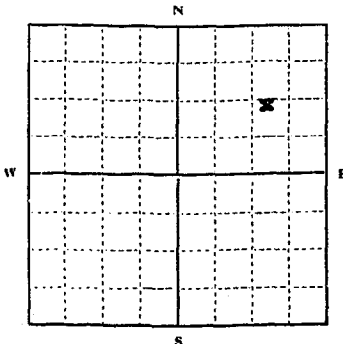
RECEIVED
DEC 30 1963

Declaration of Vested Groundwater Rights

(Under Chapter 237, Montana Session Laws, 1961)

I, Harry E. Hobbs, of 109 North I, Livingston
(Name of Appropriator) (Address) (Town)

County of Park State of Montana
have appropriated groundwater according to the Montana laws in effect prior to January 1, 1962, as follows:



NE 1/4 Sec. 13 T5E R. 8E

Indicate point of appropriation and place of use, if possible. Each small square represents 10 acres.

2. The beneficial use on which the claim is based.....
Stock water

3. Date or approximate date of earliest beneficial use; and how continuous the use has been 1900 and continuously thereafter

4. The amount of groundwater claimed (in miner's inches or gallons per minute)..... 500 gallons per minute

5. If used for irrigation, give the acreage and description of the lands to which water has been applied and name of the owner thereof
Not applicable

6. The means of withdrawing such water from the ground and the location of each well or other means of withdrawal.....
Electric pump. Well located in NE 1/4 of above section and range

7. The date of commencement and completion of the construction of the well, wells, or other works for withdrawal of groundwater..... well commenced and completed in 1900

8. The depth of water table..... 160 feet

9. So far as it may be available, the type, size and depth of each well or the general specifications of any other works for the withdrawal of groundwater..... 180 feet with 6-inch casing

10. The estimated amount of groundwater withdrawn each year..... 100,000 gallons per year

11. The log of formations encountered in the drilling of each well if available.....
Not available

12. Such other information of a similar nature as may be useful in carrying out the policy of this act, including reference to book and page of any county record.....
Not applicable.

Signature of Owner Harry E. Hobbs

Date December 26, 1963

Three copies to be filed by the owner with the County Clerk and Recorder of the county in which the well is located.

Please answer all questions. If not applicable, so state, otherwise the form will be returned.

Original to the County Clerk and Recorder; duplicate to the State Engineer; Triplicate to the Montana Bureau of Mines and Geology, and Quadruplicate to the Appropriator.

Doc. # 97539

Filed this 27 day of

December A. D. 1963

at 1:12 o'clock P.M.

Margaret Thomas
County Clerk and Recorder.

file # 27 of 1 copy.

125457

Filed for record this 5th day of September, 1972, at 9:05 o'clock A.M.
NO. 17 - LOCATION OF WATER RIGHT.

STATE PUBLISHING CO., HELENA, MONT.

NOTICE OF APPROPRIATION

STATE OF MONTANA,

SACKETT ROLL 2 PAGE 657

County of Park

TO ALL WHOM THESE PRESENTS MAY CONCERN:

BE IT KNOWN, That Burley T and Sally Sackett

of Pray, Montana Sec 14, T5S, R8E in said County and State do hereby publish and declare, as a legal notice to all the world, as follows, to-wit:

I. That he did on July 1, 1966, appropriate and now has a legal right to the use, possession and control of and claim 3,500 gallons an hour (being cubic feet per second of time) of the waters of ground water

II. That the purpose for which said water is claimed, and the place of intended use is domestic, livestock and irrigation

III. That the means of diversion, with size of flume, ditch, pipe or aqueduct by which he intend to divert the said water is as follows. At inches by inches in size, which carries and conducts inches of water from said which said diverts the water from said stream at a point upon its bank, and runs thence

Thirty inch casing of stone and masonry and one horsepower pump

thence over and upon said land (or mining claim).

IV. That he appropriated and took said water on the 1st day of July A. D. 1966, by means of said pump

V. That the name of the appropriator Burley T & Sally Sackett water at Pray, Montana, Section 14, T5S, R8E

VI. That we also hereby claim said ditch and the right of way therefor, and for said water by it conveyed, or to be conveyed from said point of appropriation to said land or point of final discharge, and also the right of location upon any lands of any dams, flumes, reservoirs, constructed or to be constructed, by we in appropriating, and in using said water.

VII. That we also claim the right to keep in repair and enlarge said means of water appropriation at any time, and the right to dispose of said right, water, ditch or said appurtenances in part or whole, at any time.

CLAIMING THE SAME ALL AND SINGULAR, Under any and all laws National and State and Montana Water Board rulings and decisions thereunder, in the matter of water rights. TOGETHER WITH ALL AND SINGULAR, the hereditaments and appurtenances thereunto belonging and appertaining or to accrue to the same.

WITNESS my hand at Helena Montana, this 18th day of August, 1972

X Burley T Sackett
X Sally Sackett

NOTE - 1 Cubic foot equals 40 miner's inches.

STATE OF MONTANA,

County of Lewis & Clark
Burley T & Sally Sackett

having first been duly sworn, depose and say that he & she of lawful age and the appropriators and claimants of the order and water right mentioned in the foregoing notice of appropriation and claim and the person whose name subscribed thereto, as the appropriators and claimants that know the contents of said foregoing notice and that the matters and things therein state as true.

X Burley T Sackett
X Sally Sackett

Subscribed and sworn to before me, this 18th day of August, 1972

Notary Public for the State of Montana.

Residing at Helena, Montana My Commission expires July 23, 1974

Vertical text on the right margin: Burley Sackett

18

File No.

T. 58 R. 8E

DUPLICATE

County Park

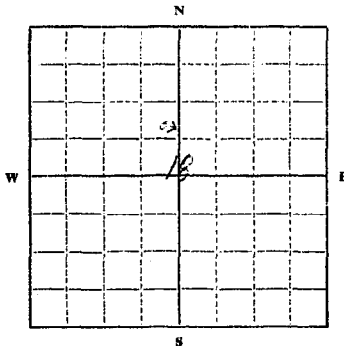
STATE OF MONTANA
ADMINISTRATOR OF GROUNDWATER CODE
OFFICE OF STATE ENGINEER

RECEIVED
DEC 30 1963

Declaration of Vested Groundwater Rights STATE ENGINEER

(Under Chapter 237, Montana Session Laws, 1961)

1. UNITED STATES OF AMERICA of WASHINGTON 25, D. C.
(Name of Appropriator) (Address) (Town)
County of Park State of Montana
have appropriated groundwater according to the Montana laws in effect prior to January 1, 1962, as follows:



2. The beneficial use on which the claim is based Watering Range Stock

3. Date or approximate date of earliest beneficial use; and how continuous the use has been Developed in 1924 - in continuous use since.

4. The amount of groundwater claimed (in miner's inches or gallons per minute) Unknown

5. If used for irrigation, give the acreage and description of the lands to which water has been applied and name of the owner thereof Not applicable

6. The means of withdrawing such water from the ground and the location of each well or other means of withdrawal Spring development

1/4 Sec. 18 T. 58 R. 8E
Indicate point of appropriation and place of use, if possible. Each small square represents 10 acres.

7. The date of commencement and completion of the construction of the well, wells, or other works for withdrawal of groundwater Not applicable

8. The depth of water table Unknown

9. So far as it may be available, the type, size and depth of each well or the general specifications of any other works for the withdrawal of groundwater Not applicable

10. The estimated amount of groundwater withdrawn each year Unknown

11. The log of formations encountered in the drilling of each well if available Not applicable

12. Such other information of a similar nature as may be useful in carrying out the policy of this act, including reference to book and page of any county record None

By: W. W. WINTERS District Ranger
Yellowstone Ranger Dist., Gallatin, N.F.

Signature of Owner

Date 12/23/63

Three copies to be filed by the owner with the County Clerk and Recorder of the county in which the well is located.

Please answer all questions. If not applicable, so state, otherwise the form will be returned.

Original to the County Clerk and Recorder; duplicate to the State Engineer; Triplicate to the Montana Bureau of Mines and Geology, and Quadruplicate for the Appropriator.

15451

97911

22nd day of

December A. D. 1963

305 ~~2115~~ at ~~10~~ o'clock P. M.

Margaret Monical

County Clerk and Recorder.

By Lemona Bower

Deputy

Fees \$ 2.00

128702

Filed this 29th day of

June A. D. 1923

at 5:02 o'clock P. M.

Marquet Monrad

County Clerk and Recorder.

by May V. Smith
Notary

Fee \$2.00

File No.

T. 58 R. 8E

DUPLICATE

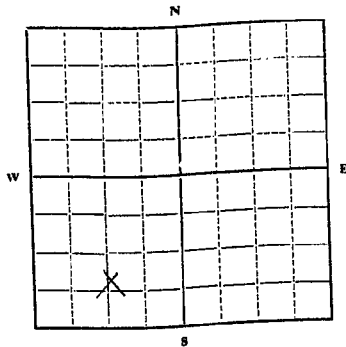
County Park

STATE OF MONTANA
 ADMINISTRATOR OF GROUNDWATER CODE
 OFFICE OF STATE ENGINEER
Declaration of Vested Groundwater Rights
 (Under Chapter 237, Montana Session Laws, 1961)

RECEIVED
 JAN 3 1963

STATE ENGINEER

I, HUGH PELTZ, of Park (Town)
 County of Park State of Montana
 have appropriated groundwater according to the Montana law prior to January 1, 1962, as follows:



SW 1/4 Sec 20 T. 58 R. 8E

Indicate point of appropriation and place of use, if possible. Each small square represents 10 acres.

2. The beneficial use on which the claim is based.....
Domestic
3. Date or approximate date of earliest beneficial use; and how continuous the use has been.....
approximately 1890
4. The amount of groundwater claimed (in miner's inches or gallons per minute).....
10 gal. per minute
5. If used for irrigation, give the acreage and description of the lands to which water has been applied and name of the owner thereof.....
N/A
6. The means of withdrawing such water from the ground and the location of each well or other means of withdrawal.....
6" cased well
 1/2 H.P. Motor, pumping water directly to the house through 1 1/2" pipe for domestic use.
7. The date of commencement and completion of the construction of the well, wells, or other works for withdrawal of groundwater.....
exact date unknown, approximately 1900
8. The depth of water table.....
unknown
9. So far as it may be available, the type, size and depth of each well or the general specifications of any other works for the withdrawal of groundwater.....
6" cased well 1/2 H.P. Motor, pumping water directly to the house through 1 1/2" pipe for domestic use.
10. The estimated amount of groundwater withdrawn each year.....
10 gal. per minute.
11. The log of formations encountered in the drilling of each well if available.....
unknown
12. Such other information of a similar nature as may be useful in carrying out the policy of this act, including reference to book and page of any county record.....
unknown

Signature of Owner Hugh Peltz
 Date 12-30-63

Three copies to be filed by the owner with the County Clerk and Recorder of the county in which the well is located.

Please answer all questions. If not applicable, so state, otherwise the form will be returned.

Original to the County Clerk and Recorder; duplicate to the State Engineer; Triplicate to the Montana Bureau of Mines and Geology, and Quadruplicate for the Appropriator.

20703

48133

Filed this 31st day of
December A. D. 1963
at 10:28 o'clock P.M.
Marquet Munsell
County Clerk and Recorder.
By Lawrence Rowland
Deputy
Fee \$2.00

File No.
DUPLICATE

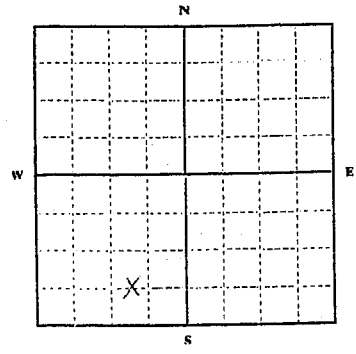
T.5S R.8E
County **Park**

STATE OF MONTANA
ADMINISTRATOR OF GROUNDWATER CODE
OFFICE OF STATE ENGINEER

Declaration of Vested Groundwater Rights
(Under Chapter 237, Montana Session Laws, 1961)

RECEIVED
JAN 3 1963
STATE ENGINEER

1. **HUGH PELTZ**, of **Pray**,
(Name of Appropriator) (Address) (Town)
County of **Park** State of **Montana**
have appropriated groundwater according to the Montana laws in effect prior to January 1, 1962, as follows:



SW 1/4 Sec 20 T.5S R.8E

Indicate point of appropriation and place of use, if possible. Each small square represents 10 acres.

- 2. The beneficial use on which the claim is based... **Stockwater**
- 3. Date or approximate date of earliest beneficial use; and how continuous the use has been... **approximately 1890 - continuous use.**
- 4. The amount of groundwater claimed (in miner's inches or gallons per minute)... **approximately 25"**
- 5. If used for irrigation, give the acreage and description of the lands to which water has been applied and name of the owner thereof... **N/A**
- 6. The means of withdrawing such water from the ground and the location of each well or other means of withdrawal... **a wooden box 14' x 1' x 1' inserted in spring with 1 1/2" pipe leading from spring to trough, gravity flow.**
- 7. The date of commencement and completion of the construction of the well, wells, or other works for withdrawal of groundwater... **approximately 1890.**
- 8. The depth of water table... **unknown**
- 9. So far as it may be available, the type, size and depth of each well or the general specifications of any other works for the withdrawal of groundwater... **a wooden box 14' x 1' x 1' inserted in spring with 1 1/2" pipe leading from spring to trough, gravity flow.**
- 10. The estimated amount of groundwater withdrawn each year... **25"**
- 11. The log of formations encountered in the drilling of each well if available... **unknown**
- 12. Such other information of a similar nature as may be useful in carrying out the policy of this act, including reference to book and page of any county record... **unknown**

Signature of Owner *Hugh Peltz*
Date **12-30-63**

Three copies to be filed by the owner with the County Clerk and Recorder of the county in which the well is located.
Please answer all questions. If not applicable, so state, otherwise the form will be returned.

Original to the County Clerk and Recorder; Duplicate to the State Engineer; Triplicate to the Montana Bureau of Mines and Geology, and Quadruplicate for the Appropriator.

20702

98129

dated this 31st day of
December A. D. 1963
at 10:24 o'clock A. M.

Margaret Monical
County Clerk and Recorder.

Lamma Bowers
Deputy.

fees \$2.00

File No.

T. 5^S R. 8. E

DUPLICATE

County Park

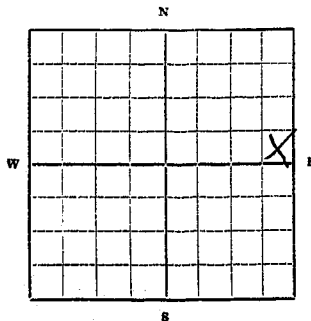
STATE OF MONTANA
ADMINISTRATOR OF GROUNDWATER CODE
OFFICE OF STATE ENGINEER

RECEIVED

Declaration of Vested Groundwater Rights
(Under Chapter 237, Montana Session Laws, 1961)

STATE ENGINEER

1. Leslie J. Busby of Livingston, Hoffman Pt.
(Name of Appropriator) (Address) (Town)
County of Park State of Montana
have appropriated groundwater according to the Montana laws in effect prior to January 1, 1962, as follows:



N. 1/4 E. Sec. 24 T. 4 R. 8 E

Indicate point of appropriation and place of use, if possible. Each small square represents 10 acres.

- 2. The beneficial use on which the claim is based House bank and stock water
- 3. Date or approximate date of earliest beneficial use; and how continuous the use has been February 1, 1949 continuous
- 4. The amount of groundwater claimed (in miner's inches or gallons per minute) 600 gal per minute
- 5. If used for irrigation, give the acreage and description of the lands to which water has been applied and name of the owner thereof
- 6. The means of withdrawing such water from the ground and the location of each well or other means of withdrawal Electrician pump

7. The date of commencement and completion of the construction of the well, wells, or other works for withdrawal of groundwater Dec. 1948 - Feb 1949

8. The depth of water table 47 ft.

9. So far as it may be available, the type, size and depth of each well or the general specifications of any other works for the withdrawal of groundwater 2.07 ft of 6 in casing

10. The estimated amount of groundwater withdrawn each year 129,600,000

11. The log of formations encountered in the drilling of each well if available Rock and gravel

12. Such other information of a similar nature as may be useful in carrying out the policy of this act, including reference to book and page of any county record

Signature of Owner Leslie J. Busby
Date Jan. 26, 1963

Three copies to be filed by the owner with the County Clerk and Recorder of the county in which the well is located.

Please answer all questions. If not applicable, so state, otherwise the form will be returned.

Original to the County Clerk and Recorder; duplicate to the State Engineer; Triplicate to the Montana Bureau of Mines and Geology and Quadruplicate for the Appropriator.

V

Doc # 94503

Filed this 4th day of

February A. D. 1962

at 11:20 o'clock a. M.

Margaret Tronical
County Clerk and Recorder.

Deputy

Fee \$ 2.00

24

File No.

T. 56 R. 3E

DUPLICATE

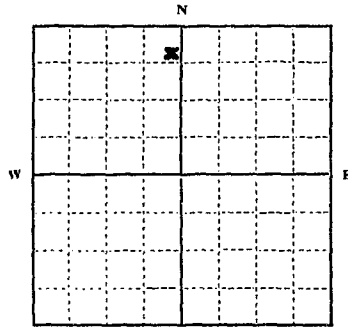
County Park

STATE OF MONTANA
ADMINISTRATOR OF GROUNDWATER CODE
OFFICE OF STATE ENGINEER

RECEIVED
DEC 30 1963

Declaration of Vested Groundwater Rights ENGINEER
(Under Chapter 237, Montana Session Laws, 1961)

1. Harry E. Hobbs of 109 North I Livingston
(Name of Appropriator) (Address) (Town)
County of Park State of Montana
have appropriated groundwater according to the Montana laws in effect prior to January 1, 1962, as follows:



NW 1/4 Sec. 24 T58 R3E

Indicate point of appropriation and place of use, if possible. Each small square represents 10 acres.

- 2. The beneficial use on which the claim is based.....
Stock water
- 3. Date or approximate date of earliest beneficial use; and how continuous the use has been Continuously since 1900
- 4. The amount of groundwater claimed (in miner's inches or gallons per minute) 500 gallons per minute
- 5. If used for irrigation, give the acreage and description of the lands to which water has been applied and name of the owner thereof.....
Not applicable
- 6. The means of withdrawing such water from the ground and the location of each well or other means of withdrawal.....
Electric pump. Well located in NW 1/4 above section and range.
- 7. The date of commencement and completion of the construction of the well, wells, or other works for withdrawal of groundwater..... The well was commenced and completed in 1900
- 8. The depth of water table..... 160 feet
- 9. As far as it may be available, the type, size and depth of each well or the general specifications of any other works for the withdrawal of groundwater..... Well is 180 feet deep and 6-inch casing
- 10. The estimated amount of groundwater withdrawn each year..... 100,000 gallons per year
- 11. The log of formations encountered in the drilling of each well if available.....
Not available
- 12. Such other information of a similar nature as may be useful in carrying out the policy of this act, including reference to book and page of any county record.....
None

Signature of Owner Harry E. Hobbs
Date December 26, 1963

Three copies to be filed by the owner with the County Clerk and Recorder of the county in which the well is located.

Please answer all questions. If not applicable, so state, otherwise the form will be returned.

Original to the County Clerk and Recorder; duplicate to the State Engineer; Triplicate to the Montana Bureau of Mines and Geology, and Quadruplicate for the Appropriator.

15090

#97840

Filed this 27 day of
December A. D. 1963
at 1:13 o'clock P. M.
Margaret Monical
County Clerk and Recorder.

fee \$ 2⁰⁰

File No.

T. 5 S. R. 8

TRIPLICATE

County Park

STATE OF MONTANA
ADMINISTRATOR OF GROUNDWATER CODE
OFFICE OF STATE ENGINEER

RECEIVED
DEC 19 1963

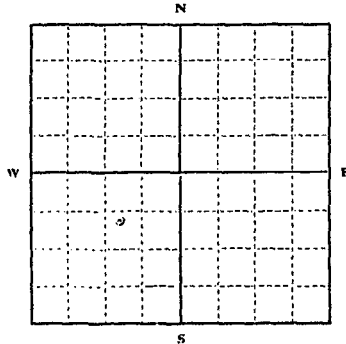
Declaration of Vested Groundwater Rights

(Under Chapter 237, Montana Session Laws, 1961)

STATE ENGINEER

1. Richard Pitz, of Pray,
(Name of Appropriator) (Address) (Town)

County of Park State of Montana
have appropriated groundwater according to the Montana laws in effect prior to January 1, 1962, as follows:



N 1/2 SW 1/4 Sec 25 T. 5 R. 8

Indicate point of appropriation and place of use, if possible. Each small square represents 10 acres.

2. The beneficial use on which the claim is based. House
5 Acre Garden

3. Date or approximate date of earliest beneficial use; and how continuous the use has been. 1947
Steady Use

4. The amount of groundwater claimed (in miner's inches or gallons per minute). 42 GPM

5. If used for irrigation, give the acreage and description of the lands to which water has been applied and name of the owner thereof.
None

6. The means of withdrawing such water from the ground and the location of each well or other means of withdrawal.
Electric Pump

7. The date of commencement and completion of the construction of the well, wells, or other works for withdrawal of groundwater. About 1947

8. The depth of water table. About 40

9. So far as it may be available, the type, size and depth of each well or the general specifications of any other works for the withdrawal of groundwater. 200 Feet - Six inch casing

10. The estimated amount of groundwater withdrawn each year. 2,250,000

11. The log of formations encountered in the drilling of each well if available.
0

12. Such other information of a similar nature as may be useful in carrying out the policy of this act, including reference to book and page of any county record.
0

Signature of Owner. Richard Pitz

Date. 12/16/63

Three copies to be filed by the owner with the County Clerk and Recorder of the county in which the well is located.

Please answer all questions. If not applicable, so state, otherwise the form will be returned.

Original to the County Clerk and Recorder; duplicate to the State Engineer; Triplicate to the Montana Bureau of Mines and Geology, and Quadruplicate for the Appropriator.

10443

Doc. # 97616

Filed this 18th day of
December A. D. 1963

at 9:50 o'clock P. M.
Margaret Tronical
County Clerk and Recorder.

for _____ Deputy

fee \$ 2.00

File No.

T. 5S R. 8E

DUPLICATE

County Park

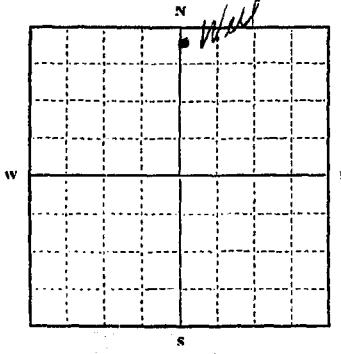
STATE OF MONTANA
ADMINISTRATOR OF GROUNDWATER CODE
OFFICE OF STATE ENGINEER



Declaration of Vested Groundwater Rights
(Under Chapter 237, Montana Session Laws, 1961)

1. Robert E. and Urma O. Taylor, of Pray
(Name of Appropriator) (Address) (Town)

County of Park State of Montana
have appropriated groundwater according to the Montana laws in effect prior to January 1, 1962, as follows:



2. The beneficial use on which the claim is based. Stock; Household; Commercial and Lawn irrigation.

3. Date or approximate date of earliest beneficial use; and how continuous the use has been. Continuous use since 1938 and undeterminate number of years prior thereto.

4. The amount of groundwater claimed (in miner's inches or gallons per minute) 4 - 7 Gallons per minute

5. If used for irrigation, give the acreage and description of the lands to which water has been applied and name of the owner thereof. Small lawn within 10 acres of well.

6. The means of withdrawing such water from the ground and the location of each well or other means of withdrawal. Well: 6" casing, electric pump and pressure tank

NW 1/4 NE 1/4 Sec. 25 T5S R. 8E
Indicate point of appropriation and place of use, if possible. Each small square represents 10 acres.
All use within 10 acres of Well.

7. The date of commencement and completion of the construction of the well, wells, or other works for withdrawal of groundwater. 1938 and undeterminate period of years prior thereto

8. The depth of water table. Well is down to 202 feet and usually water stands 40 feet deep in well.

9. So far as it may be available, the type, size and depth of each well or the general specifications of any other works for the withdrawal of groundwater. Depth is 202 feet, drilled, 6" casing and withdrawn by electric pump.

10. The estimated amount of groundwater withdrawn each year. See reverse side

11. The log of formations encountered in the drilling of each well if available. None available

12. Such other information of a similar nature as may be useful in carrying out the policy of this act, including reference to book and page of any county record. See reverse side.

Signature of Owner Robert E. Taylor
Date 30 Dec 1963

Three copies to be filed by the owner with the County Clerk and Recorder of the county in which the well is located.

Please answer all questions. If not applicable, so state, otherwise the form will be returned.

Original to the County Clerk and Recorder; Duplicate to the State Engineer; Triplicate to the Montana Bureau of Mines and Geology, and Quadruplicate for the Appropriator.

Well was dug or drilled (most likely drilled) before 1938. Use is more particularly described as follows: 100 head of stock are watered from well by means of heated watering tanks. Well also supplies owners household uses, such as watering garden, household use in general. Owner also for nominal fee furnishes water to the Pray Bar and Pray Store. Water has been furnished to Pray Store since 1948 and to the Pray Bar for an undeterminate period of years prior to 1938. In all, well furnishes water for more than 12 people plus other uses.

Amount of annual use is impossible to estimate and has never been measured.

98214

Filed this 21st day of
December A. D. 1963
at 9:02 P. M.
Margaret M. Mearns
County Clerk and Recorder
In presence of James
Hepburn
J. W. H. C. C.

File No.

T. 58 R. 8E

DUPLICATE

County Park

MAR - 5 1968

STATE OF MONTANA
ADMINISTRATOR OF GROUNDWATER CODE
OFFICE OF STATE ENGINEER

Top of Ground
(Elev. above sea level.....)

Notice of Completion of Groundwater
Appropriation by Means of Well

(Under Chapter 237, Montana Session Laws, 1961)

Owner Eugene W. Frederick Box 35
and Sharron J. Frederick Emigrant, Montana
Address Emigrant, Montana
Driller Eugene W. Frederick Box 35
Address Emigrant, Montana


Date of Notice of Appropriation of Groundwater None

Date well started Feb. 15, 1966 Date Completed May 17, 1966

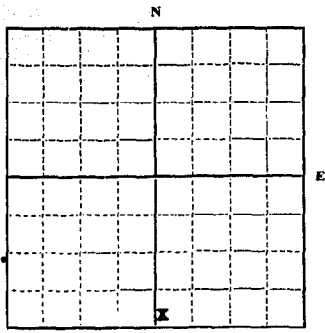
Type of well dug Equipment Used shovel
(dug, driven, bored or (Churn, drill, rotary or
drilled) other)

Water Use: Domestic Municipal Other Irrigation
Industrial Drainage Stock

Indicate on the diagram the character and thickness of the different strata met with in drilling, such as soil, clay, shale, gravel, rock or sand, etc. Show depth at which water is encountered, thickness and character of water-bearing strata and height to which water rises in the well.



Size of Drilled Hole	Size and Weight of Casing	From (Feet)	To (Feet)	PERFORATIONS		
				Kind Size	From (Feet)	To (Feet)
5' x 8'	6"	Ground	6 ft.	None		
2' x 4'	6"	6 ft.	23 ft.	None		



SW 1/4 SE 1/4 Sec. 27 T5S. R8E
Indicate location of well and place of use, if possible. Each small square represents 10 acres.

Show exact depth of bottom.
23 feet

Static Water Level for non-flowing Well 4 feet.
Shut-in Pressure for Flowing Well not applicable
Pumping Water Level 4 feet at 20 gal. per minute.
Discharge in gal. per min. of flowing well not applicable
How Tested None yet Length of Test

Remarks: (Gravel packing, cementing, packers, type of shutoff, location of place of use of groundwater if not at well, and any other similar pertinent information, including number of acres irrigated, if used for irrigation) Gravel packing, domestic use at site and to irrigate approximately three (3) acres of land.

Driller's License Number

Eugene W. Frederick
Driller's Signature

This form to be prepared by driller, and three copies to be filed by the owner with the County Clerk and Recorder in the county in which the well is located.

Please answer all questions. If not applicable, so state, otherwise the form will be returned.

Original to the County Clerk and Recorder; duplicate to the State Engineer; Triplicate to the Montana Bureau of Mines and Geology and Quadruplicate for the Appropriator.

43, 678

File No.

T. 5 S. R. 2 E

DUPLICATE

County. PARK

JUN 22 1967

STATE OF MONTANA

ADMINISTRATOR OF GROUNDWATER CODE

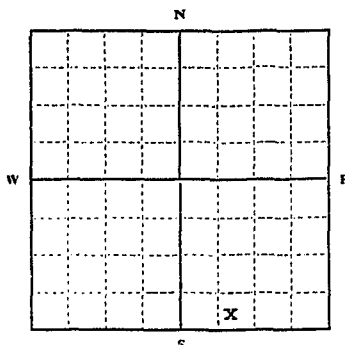
OFFICE OF STATE ENGINEER

Declaration of Vested Groundwater Rights

(Under Chapter 237, Montana Session Laws, 1961)

I, George Fallat, of Emigrant, (Name of Appropriator) (Address) (Town)

County of Park, State of Montana, have appropriated groundwater according to the Montana laws in effect prior to January 1, 1962, as follows:



2. The beneficial use on which the claim is based is use for household and domestic purposes.

3. Date or approximate date of earliest beneficial use; and how continuous the use has been well dug and first used, April, 1965; has been used continuously since.

4. The amount of groundwater claimed (in miner's inches or gallons per minute) Five (5) gallons per minute.

5. If used for irrigation, give the acreage and description of the lands to which water has been applied and name of the owner thereof George Fallat, owner. Land upon which the well

SE 1/4 Sec. 27 T. 5 S. R. 2 E is located in that certain deed, recorded in Vol. 105 of Deeds, at pages 397-398, of Records of Park County, Montana, reference to which is hereby made. Indicate point of appropriation and place of use, if possible. Each small square represents 10 acres.

6. The means of withdrawing such water from the ground and the location of each well or other means of withdrawal so far, water has been withdrawn by hand with bucket. Later, will be withdrawn by pump.

7. The date of commencement and completion of the construction of the well, wells, or other works for withdrawal of groundwater well was constructed in April, 1965.

8. The depth of water table water level is about 13 feet from surface of the earth, and water depth below water level is about two feet.

9. So far as it may be available, the type, size and depth of each well or the general specifications of any other works for the withdrawal of groundwater well was dug by hand and has a casing about two feet in diameter (galvanized iron).

10. The estimated amount of groundwater withdrawn each year about 5,475 gallons per year.

11. The log of formations encountered in the drilling of each well if available (not available)

12. Such other information of a similar nature as may be useful in carrying out the policy of this act, including reference to book and page of any county record. The well is located upon, and used in connection with, the premises described in the deed referred to above.

Signature of Owner George Fallat

Date June 21, 1967.

Three copies to be filed by the owner with the County Clerk and Recorder of the county in which the well is located.

Please answer all questions. If not applicable, so state, otherwise the form will be returned.

Original to the County Clerk and Recorder; Duplicate to the State Engineer; Triplicate to the Montana Bureau of Mines and Geology, and Quadruplicate for the Appropriator.

42,051

Doc. # 109427

Filed this 21 st day of
June A. D. 1967
10:55 AM
Marquet Memorial

County Clerk and Reporter.
By Emma Bowers
Deputy

Fee \$ 2.00

