

13

File No.

T. 5 N. R. 8E

DUPLICATE

County Park

STATE OF MONTANA
ADMINISTRATOR OF GROUNDWATER CODE
OFFICE OF STATE ENGINEER

RECEIVED
NOV 21 1963

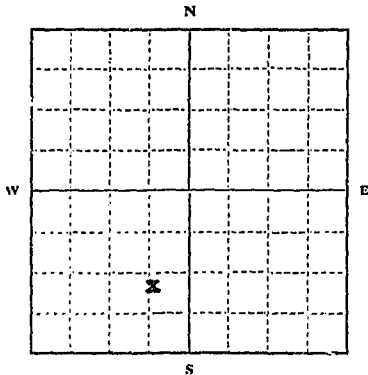
Declaration of Vested Groundwater Rights

(Under Chapter 237, Montana Session Laws, 1961)

STATE ENGINEER

1. Northern Pacific Railway Company, of St. Paul, (Name of Appropriator) (Address) (Town)

County of Ramsey State of Minnesota have appropriated groundwater according to the Montana laws in effect prior to January 1, 1962, as follows:



SE 1/4 SW Sec. 13 T5N R. 8E

Indicate point of appropriation and place of use, if possible. Each small square represents 10 acres.

2. The beneficial use on which the claim is based stock-water

3. Date or approximate date of earliest beneficial use; and how continuous the use has been 1925; continuous (all-year)

4. The amount of groundwater claimed (in miner's inches or gallons per minute) two (2) miner's inches

5. If used for irrigation, give the acreage and description of the lands to which water has been applied and name of the owner thereof

6. The means of withdrawing such water from the ground and the location of each well or other means of withdrawal spring

7. The date of commencement and completion of the construction of the well, walls, or other works for withdrawal of groundwater 1925 (developed spring)

8. The depth of water table surface

9. So far as it may be available, the type, size and depth of each well or the general specifications of any other works for the withdrawal of groundwater developed spring

10. The estimated amount of groundwater withdrawn each year two miner's inches per minute

11. The log of formations encountered in the drilling of each well if available

12. Such other information of a similar nature as may be useful in carrying out the policy of this act, including reference to book and page of any county record

Northern Pacific Ry. Co.

Signature of Owner By [Signature]

Date November 18, 1963

Three copies to be filed by the owner with the County Clerk and Recorder of the county in which the well is located.

Please answer all questions. If not applicable, so state, otherwise the form will be returned.

Original to the County Clerk and Recorder; Duplicate to the State Engineer; Triplicate to the Montana Bureau of Mines and Geology, and Quadruplicate for the Appropriator.

7371

97050

Filed this 20th day of

November A. D. 1963

at 1:13 P. M.

Margaret Monical
County Clerk and Recorder.

for _____ Deputy.

fee \$ 2.00

35

File No.

T. 5 N. R. 8 E

DUPLICATE

SW

County Park

STATE OF MONTANA
ADMINISTRATOR OF GROUNDWATER CODE
OFFICE OF STATE ENGINEER

RECEIVED
NOV 21 1963

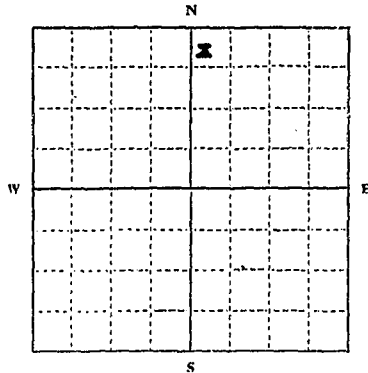
Declaration of Vested Groundwater Rights

(Under Chapter 237, Montana Session Laws, 1961)

STATE ENGINEER

1. Northern Pacific Railway Company, of St. Paul (Address) St. Paul (Town)

County of Ramsey State of Minnesota have appropriated groundwater according to the Montana laws in effect prior to January 1, 1962, as follows:



2. The beneficial use on which the claim is based stock-water

3. Date or approximate date of earliest beneficial use; and how continuous the use has been. 1920; continuous (all year)

4. The amount of groundwater claimed (in miner's inches or gallons per minute) two (2) miner's inches

5. If used for irrigation, give the acreage and description of the lands to which water has been applied and name of the owner thereof

6. The means of withdrawing such water from the ground and the location of each well or other means of withdrawal spring

NW 1/4 NE Sec 35 T. 5 N. R. 8 E

Indicate point of appropriation and place of use, if possible. Each small square represents 10 acres.

7. The date of commencement and completion of the construction of the well, wells, or other works for withdrawal of groundwater. 1920; developed spring

8. The depth of water table surface

9. So far as it may be available, the type, size and depth of each well or the general specifications of any other works for the withdrawal of groundwater. developed spring

10. The estimated amount of groundwater withdrawn each year. two miner's inches per minute

11. The log of formations encountered in the drilling of each well if available.

12. Such other information of a similar nature as may be useful in carrying out the policy of this act, including reference to book and page of any county record.

Northern Pacific Ry. Co.
Signature of Owner By: [Signature]

Date. November 19, 1963

Three copies to be filed by the owner with the County Clerk and Recorder of the county in which the well is located.

Please answer all questions. If not applicable, so state, otherwise the form will be returned.

Original to the County Clerk and Recorder; Duplicate to the State Engineer; Triplicate to the Montana Bureau of Mines and Geology, and Quadruplicate for the Appropriator.

7366

97047

Filed this 20th day of
November A. D. 1963
at 1:10 o'clock P M
Margaret Monical
County Clerk and Recorder.
By _____ Deputy.
See 5th

35

File No.

T. 5 N. R. 3 E

DUPLICATE

JW

County Park

STATE OF MONTANA
ADMINISTRATOR OF GROUNDWATER CODE
OFFICE OF STATE ENGINEER

RECEIVED
NOV 21 1963

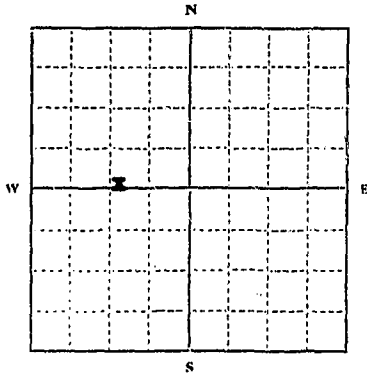
Declaration of Vested Groundwater Rights

(Under Chapter 237, Montana Session Laws, 1961)

STATE ENGINEER

1. Northern Pacific Railway Company, of St. Paul (Town)
(Name of Appropriator) (Address)

County of Ramsey State of Minnesota
have appropriated groundwater according to the Montana laws in effect prior to January 1, 1962, as follows:



SE 1/4 NW Sec. 35 T. 5 N. R. 3 E

Indicate point of appropriation and place of use, if possible. Each small square represents 10 acres.

2. The beneficial use on which the claim is based... stock-water

3. Date or approximate date of earliest beneficial use; and how continuous the use has been... 1920; continuous (all year)

4. The amount of groundwater claimed (in miner's inches or gallons per minute)... two (2) miner's inches

5. If used for irrigation, give the acreage and description of the lands to which water has been applied and name of the owner thereof

6. The means of withdrawing such water from the ground and the location of each well or other means of withdrawal... spring

7. The date of commencement and completion of the construction of the well, wells, or other works for withdrawal of groundwater... 1920 (developed spring)

8. The depth of water table... surface

9. So far as it may be available, the type, size and depth of each well or the general specifications of any other works for the withdrawal of groundwater... developed spring

10. The estimated amount of groundwater withdrawn each year... two miner's inches per minute

11. The log of formations encountered in the drilling of each well if available

12. Such other information of a similar nature as may be useful in carrying out the policy of this act, including reference to book and page of any county record

Nothern Pacific Rwy. Co.

Signature of Owner By: [Signature]

Date November 18, 1963

Three copies to be filed by the owner with the County Clerk and Recorder of the county in which the well is located.

Please answer all questions. If not applicable, so state, otherwise the form will be returned.

Original to the County Clerk and Recorder; Duplicate to the State Engineer; Triplicate to the Montana Bureau of Mines and Geology, and Quadruplicate for the Appropriator.

7369

97048

Filed this 20th day of
November A. D. 1967

at 1:11 o'clock P.
Margaret Tronica
County Clerk and Recorder.

By _____ Deputy.

fee 4 2-00

File No.

T.5N. R. 9E

DUPLICATE

County Meagher

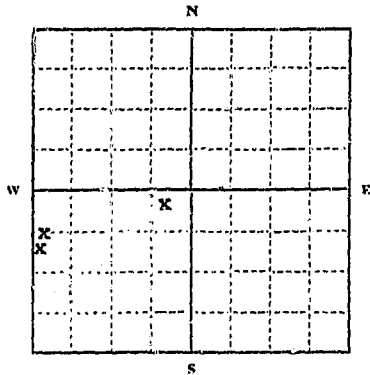
STATE OF MONTANA
ADMINISTRATOR OF GROUNDWATER CODE
OFFICE OF STATE ENGINEER

RECORDED
JAN 3 1963
STATE ENGINEER

Declaration of Vested Groundwater Rights

(Under Chapter 237, Montana Session Laws, 1961)

1. Interstate Holding Corporation of Livingston
(Name of Appropriator) (Address) (Town)
County of Park State of Montana
have appropriated groundwater according to the Montana laws in effect prior to January 1, 1962, as follows:



SW 1/4 Sec 1 T5N R9E

Indicate point of appropriation and place of use, if possible. Each small square represents 10 acres.

2. The beneficial use on which the claim is based.....
irrigation--pasture

3. Date or approximate date of earliest beneficial use; and how continuous the use has been.....
January 1, 1920

4. The amount of groundwater claimed (in miner's inches or gallons per minute).....
150 miner's inches

5. If used for irrigation, give the acreage and description of the lands to which water has been applied and name of the owner thereof
SW 1/4 of Section 1, T. 5N, R. 9E
~~series of three springs~~

6. The means of withdrawing such water from the ground and the location of each well or other means of withdrawal.....
natural springs

7. The date of commencement and completion of the construction of the well, wells, or other works for withdrawal of groundwater.....
unknown natural springs

8. The depth of water table.....
unknown

9. So far as it may be available, the type, size and depth of each well or the general specifications of any other works for the withdrawal of groundwater.....
unknown natural springs

10. The estimated amount of groundwater withdrawn each year.....
150 miner's inches

11. The log of formations encountered in the drilling of each well if available.....
unknown none

12. Such other information of a similar nature as may be useful in carrying out the policy of this act, including reference to book and page of any county record.....
none

Interstate Holding Corporation
By Richard A. Anderson
~~Signature of Owner Vice President~~

Date 12-30-63

Three copies to be filed by the owner with the County Clerk and Recorder of the county in which the well is located.

Please answer all questions. If not applicable, so state, otherwise the form will be returned.

Original to the County Clerk and Recorder; Duplicate to the State Engineer; Triplicate to the Montana Bureau of Mines and Geology, and Quadruplicate for the Appropriator.

20866

Doc # 98301

Filed this 2nd day of

January A. D. 1 964

at 8:07 o'clock A. M.

Margaret Mowat

County Clerk and Recorder.

By Betty Jane Lee Deputy.

ju - 2.00

File No.

T. 5 N R. 9 E

DUPLICATE

County PARK

STATE OF MONTANA
ADMINISTRATOR OF GROUNDWATER CODE
OFFICE OF STATE ENGINEER

RECEIVED
JAN 2 1964

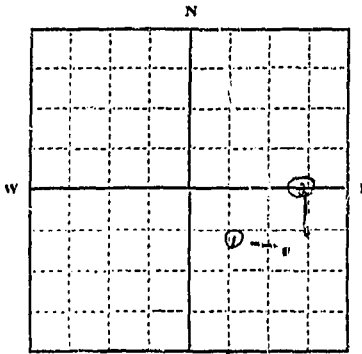
Declaration of Vested Groundwater Rights

(Under Chapter 237, Montana Session Laws, 1961)

STATE ENGINEER

1. DON SIMS, of Box 161, Wilsall, Montana,
Name of Appropriator (Address) (Town)
County of PARK State of MONTANA

have appropriated groundwater according to the Montana laws in effect prior to January 1, 1962, as follows:



SE 1/4 Sec. 13 T. 5 N R. 9 E

Indicate point of appropriation and place of use, if possible. Each small square represents 10 acres.

2. The beneficial use on which the claim is based. Domestic Use

3. Date or approximate date of appropriation and how continuous the use has been. 1920

4. The amount of groundwater claimed (in miners inches or gallons per minute).

5. If used for irrigation, give the acreage and description of the lands to which water has been applied and name of the owner thereof

6. The means of withdrawing such water from the ground and the location of each well or other means of withdrawal.

7. The date of commencement and completion of the construction of the well, wells, or other works for withdrawal of groundwater.

8. The depth of water table.

9. So far as it may be available, the type, size and depth of each well or the general specifications of any other works for the withdrawal of groundwater. Surface Springs

10. The estimated amount of groundwater withdrawn each year. YEAR AROUND NORMAL flow.

11. The log of formations encountered in the drilling of each well if available.

12. Such other information of a similar nature as may be useful in carrying out the policy of this act, including reference to book and page of any county record.

Signature of Owner Don Sims
Date 12-30-63

Three copies to be filed by the owner with the County Clerk and Recorder of the county in which the well is located.

Please answer all questions. If not applicable, so state, otherwise the form will be returned.

Original to the County Clerk and Recorder; Duplicate to the State Engineer; Triplicate to the Montana Bureau of Mines and Geology, and Quadruplicate for the Appropriator. 17966

#98071

dated this 30th day of
December A. D. 1963
3:32 o'clock P. M.
I, Emma Bauers
County Clerk and Recorder.
Fee \$2.00

File No.

T. 5N. R. 9E

DUPLICATE

County Park

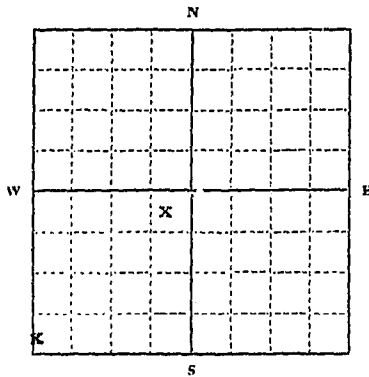
STATE OF MONTANA
ADMINISTRATOR OF GROUNDWATER CODE
OFFICE OF STATE ENGINEER

Declaration of Vested Groundwater Rights

(Under Chapter 237, Montana Session Laws, 1961)

NOV 3 1963
STATE ENGINEER

1. Interstate Holding Corporation, of Livingston, (Name of Appropriator) (Address) (Town)
County of Park State of Montana
have appropriated groundwater according to the Montana laws in effect prior to January 1, 1962, as follows:



2. The beneficial use on which the claim is based... irrigation--pasture

3. Date or approximate date of earliest beneficial use; and how continuous the use has been... January 1, 1920--continuous

4. The amount of groundwater claimed (in miner's inches or gallons per minute)... 100 miner's inches

5. If used for irrigation, give the acreage and description of the lands to which water has been applied and name of the owner thereof... SW1/4 of Section 14

6. The means of withdrawing such water from the ground and the location of each well or other means of withdrawal... natural springs

7. The date of commencement and completion of the construction of the well, wells, or other works for withdrawal of groundwater... natural springs

8. The depth of water table... natural springs--unknown

9. So far as it may be available, the type, size and depth of each well or the general specifications of any other works for the withdrawal of groundwater... natural springs

10. The estimated amount of groundwater withdrawn each year... 100 miner's inches

11. The log of formations encountered in the drilling of each well if available... none

12. Such other information of a similar nature as may be useful in carrying out the policy of this act, including reference to book and page of any county record... none

Interstate Holding Corporation
By *Richard C. Bodine*
Signature Vice President
Date December 31, 1963

Three copies to be filed by the owner with the County Clerk and Recorder of the county in which the well is located.

Please answer all questions. If not applicable, so state, otherwise the form will be returned.

Original to the County Clerk and Recorder; Duplicate to the State Engineer; Triplicate to the Montana Bureau of Mines and Geology, and Quadruplicate for the Appropriator.

20880

98315

Filed this 2nd day of
January A. D. 1964
at 8:21 o'clock a M.
Margaret Inoué
County Clerk and Recorder.

By Joe J. O. Deputy.

File No.

T. 5N R. 9E

DUPLICATE

County. Park

STATE OF MONTANA
ADMINISTRATOR OF GROUNDWATER CODE
OFFICE OF STATE ENGINEER

RECEIVED
JAN 2 1964

Declaration of Vested Groundwater Rights

(Under Chapter 237, Montana Session Laws, 1961)

STATE ENGINEER

1. Shields Ranch Company, of Wilsall,
(Name of Appropriator) (Address) (Town)
County of Park State of Montana
have appropriated groundwater according to the Montana laws in effect prior to January 1, 1962, as follows:

		3	7		1
	4				2
		5			6

1/4 Sec. 21 T. 5N R. 9E

Indicate point of appropriation and place of use, if possible. Each small square represents 10 acres.

- 1 - NW 1/4 NE 1/4
- 2 - NE 1/4 NE 1/4
- 3 - NE 1/4 NW 1/4
- 4 - NE 1/4 SW 1/4
- 5 - NE 1/4 SW 1/4
- 6 - NE 1/4 SE 1/4
- 7 - NE 1/4 NW 1/4

2. The beneficial use on which the claim is based 1, 2, 4, 5, and 6 are stockwater springs and irrigation; 3 and 7 are developed springs for household use and stockwater

3. Date or approximate date of earliest beneficial use; and how continuous the use has been 1914 on 1, 2, 4, 5, and 6 and continuous use. Three and 7 since 1914 and developed in 1955 for house and stockwater.

4. The amount of groundwater claimed (in miner's inches or gallons per minute) 1, 15 miner's inches; 2, 20 miner's inches; 3, 15 miner's inches; 4, 10 miner's inches; 5, 10 miner's inches; 6, 15 miner's inches; 7, 10 miner's inches

5. If used for irrigation, give the acreage and description of the lands to which water has been applied and name of the owner thereof 2, 2, 4, 5, and 6 flow into Shields Ranch Company Ditch used for irrigation on Section 21 and 28. Irrigates approximately 30 acres from spring flow.

6. The means of withdrawing such water from the ground and the location of each well or other means of withdrawal 1, 2, 4, 5, and 6 are gravity flow surface springs; 3 and 7 are developed gravity flow springs boxed and piped to house and stock tanks.

7. The date of commencement and completion of the construction of the well, wells, or other works for withdrawal of groundwater 1, 2, 4, 5, and 6 not applicable; 3 and 7 developed in 1955

8. The depth of water table Gravity flow

9. So far as it may be available, the type, size, and depth of each well or the general specifications of any other works for the withdrawal of groundwater 1, 2, 4, 5, and 6 not developed; 3 and 7 developed in 1955 by the use of 6 x 8 ft. boxes and pipes from each spring consisting of two 1 1/2 inch pipes from each spring.

10. The estimated amount of groundwater withdrawn each year 1, 2, 4, 5, and 6 = 70 miner's inches average total flow. 3 and 7 = 20 miner's inches average total flow.

11. The log of formations encountered in the drilling of each well if available. Not applicable

12. Such other information of a similar nature as may be useful in carrying out the policy of this act, including reference to book and page of any county record. None available

Shields Ranch Co.

Signature of Owner.....

Date December 30, 1963

Three copies to be filed by the owner with the County Clerk and Recorder of the county in which the well is located.

Please answer all questions. If not applicable, so state, otherwise the form will be returned.

Original to the County Clerk and Recorder; Duplicate to the State Engineer; Triplicate to the Montana Bureau of Mines and Geology, and Quadruplicate for the Appropriator.

17930

Doc # 98032

Filed this 30th day of

December A. D. 1963

at 1:57 o'clock P. M.

Margaret Monreal
County Clerk and Recorder.

By Lamma Bowers
Deputy.

Fees \$2.00

3

File No.

T. 5N R. 9E

DUPLICATE

County Park

STATE OF MONTANA
ADMINISTRATOR OF GROUNDWATER CODE
OFFICE OF STATE ENGINEER

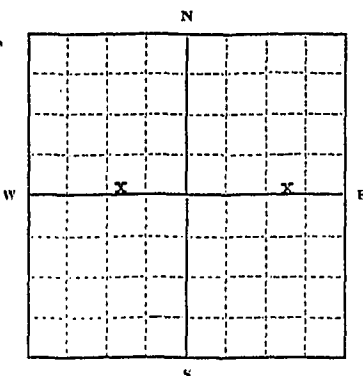
R
JAN 3 1964
STATE ENGINEER

Declaration of Vested Groundwater Rights

(Under Chapter 237, Montana Session Laws, 1961)

1. Interstate Holding Corporation, of Livingston, Montana (Name of Appropriator) (Address) (Town)

County of Park State of Montana have appropriated groundwater according to the Montana laws in effect prior to January 1, 1962, as follows:



2. The beneficial use on which the claim is based...
pasture-irrigation

3. Date or approximate date of earliest beneficial use; and how continuous the use has been...
January 1, 1920
continuous

4. The amount of groundwater claimed (in miner's inches or gallons per minute)...
100 miner's inches

5. If used for irrigation, give the acreage and description of the lands to which water has been applied and name of the owner thereof...
1/2 of section 23 T, 5N R9E
2 springs pasture
Interstate Holding Corporation

6. The means of withdrawing such water from the ground and the location of each well or other means of withdrawal...
natural springs

1/2 1/4 Sec 23 T. 5N. R. 9E

Indicate point of appropriation and place of use, if possible. Each small square represents 10 acres.

7. The date of commencement and completion of the construction of the well, wells, or other works for withdrawal of groundwater...
natural springs

8. The depth of water table...
unknown

9. So far as it may be available, the type, size and depth of each well or the general specifications of any other works for the withdrawal of groundwater...
unknown--natural springs

10. The estimated amount of groundwater withdrawn each year...
100 miner's inches

11. The log of formations encountered in the drilling of each well if available...
none

12. Such other information of a similar nature as may be useful in carrying out the policy of this act, including reference to book and page of any county record...
none

Interstate Holding Corporation
By Richard D. Radene
Signature of Vice President

Date 12-30-63

Three copies to be filed by the owner with the County Clerk and Recorder of the county in which the well is located.

Please answer all questions. If not applicable, so state, otherwise the form will be returned.

Original to the County Clerk and Recorder; Duplicate to the State Engineer; Triplicate to the Montana Bureau of Mines and Geology, and Quaduplicate for the Appropriator.

20882

File No.

T. 5N R. 9E

DUPLICATE

County Park

STATE OF MONTANA
ADMINISTRATOR OF GROUNDWATER CODE
OFFICE OF STATE ENGINEER

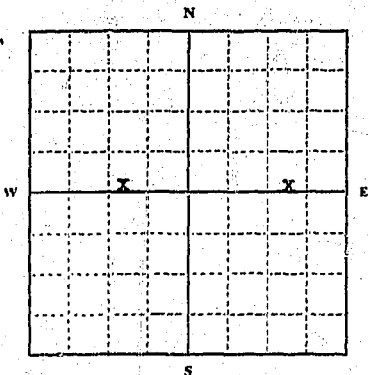
Declaration of Vested Groundwater Rights

(Under Chapter 237, Montana Session Laws, 1961)

JAN 3 1964
STATE ENGINEER

1. Interstate Holding Corporation of Livingston, Montana (Name of Appropriator) (Address) (Town)

County of Park State of Montana have appropriated groundwater according to the Montana laws in effect prior to January 1, 1962, as follows:



W 1/4 Sec 23 T. 5N R. 9E

Indicate point of appropriation and place of use, if possible. Each small square represents 16 acres.

2. The beneficial use on which the claim is based.....
pasture-irrigation

3. Date or approximate date of earliest beneficial use; and how continuous the use has been.....
January 1, 1920
continuous

4. The amount of groundwater claimed (in miner's inches or gallons per minute).....
100 miner's inches

5. If used for irrigation, give the acreage and description of the lands to which water has been applied and name of the owner thereof.....
N 1/2 of section 23-4, 5N R9E
2 springs pasture
Interstate Holding Corporation

6. The means of withdrawing such water from the ground and the location of each well or other means of withdrawal.....
natural springs

7. The date of commencement and completion of the construction of the well, wells, or other works for withdrawal of groundwater.....
natural springs

8. The depth of water table.....
unknown

9. So far as it may be available, the type, size and depth of each well or the general specifications of any other works for the withdrawal of groundwater.....
unknown--natural springs

10. The estimated amount of groundwater withdrawn each year.....
100 miner's inches

11. The log of formations encountered in the drilling of each well if available.....
none

12. Such other information of a similar nature as may be useful in carrying out the policy of this act, including reference to book and page of any county record.....
none

Interstate Holding Corporation
By Richard D. Bodine
Secretary

Date: 12-30-63

Three copies to be filed by the owner with the County Clerk and Recorder of the county in which the well is located.

Please answer all questions. If not applicable, so state, otherwise the form will be returned.

Original to the County Clerk and Recorder; Duplicate to the State Engineer; Triplicate to the Montana Bureau of Mines and Geology, and Quadruplicate for the Appropriator.

20882

98317

Filed this 2nd day of

Jan. A. D. 1964

at 8:23 o'clock a. M.

Margaret Monical
County Clerk and Recorder.

By _____ Deputy

fee \$ 2⁰⁰

24

File No.

T. 5N R. 9E

DUPLICATE

County Park

STATE OF MONTANA
ADMINISTRATOR OF GROUNDWATER CODE
OFFICE OF STATE ENGINEER

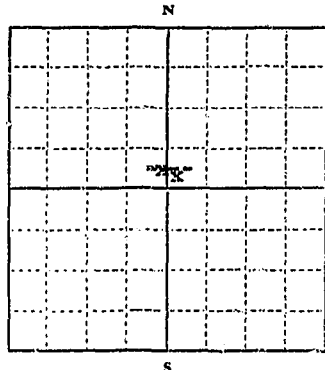
Declaration of Vested Groundwater Rights

(Under Chapter 237, Montana Session Laws, 1961)

JAN 3 1963
STATE ENGINEER

1. Interstate Holding Corporation, of Livingston
(Name of Appropriator) (Address) (Town)

County of Park State of Montana
have appropriated groundwater according to the Montana laws in effect prior to January 1, 1962, as follows:



NE 1/4 Sec. 4 T5N R. 9E

Indicate point of appropriation and place of use, if possible. Each small square represents 10 acres.

2. The beneficial use on which the claim is based
pasture irrigation

3. Date or approximate date of earliest beneficial use; and how continuous the use has been
January 1, 1920

4. The amount of groundwater claimed (in miner's inches or gallons per minute)
50 miner's inches

5. If used for irrigation, give the acreage and description of the lands to which water has been applied and name of the owner thereof
NE 1/4 of Section 24

6. The means of withdrawing such water from the ground and the location of each well or other means of withdrawal
natural springs

7. The date of commencement and completion of the construction of the well, wells, or other works for withdrawal of groundwater
natural springs

8. The depth of water table
natural springs--unknown

9. So far as it may be available, the type, size and depth of each well or the general specifications of any other works for the withdrawal of groundwater
natural springs

10. The estimated amount of groundwater withdrawn each year
50 miner's inches

11. The log of formations encountered in the drilling of each well if available
none

12. Such other information of a similar nature as may be useful in carrying out the policy of this act, including reference to book and page of any county record
none

Interstate Holding Corporation
Signature of Richard A. Paradise Vice President

Date December 31, 1962

Three copies to be filed by the owner with the County Clerk and Recorder of the county in which the well is located.

Please answer all questions. If not applicable, so state, otherwise the form will be returned.

Original to the County Clerk and Recorder; Duplicate to the State Engineer; Triplicate to the Montana Bureau of Mines and Geology, and Quadruplicate for the Appropriator.

20867

Doc. # 98302

Filed this 2nd day of
January A. D. 1 964
at 8.08 o'clock A. M.
Margaret Merrill
County Clerk and Recorder.
Betty Jean Lee
for J. S.

2074

File No.

T. 5N R. 9E

DUPLICATE

County Park

STATE OF MONTANA
ADMINISTRATOR OF GROUNDWATER CODE
OFFICE OF STATE ENGINEER

RECEIVED
JAN 3 1963

Declaration of Vested Groundwater Rights

(Under Chapter 237, Montana Session Laws, 1961)

STATE ENGINEER

1. Interstate Holding Corporation, of Livingston
(Name of Appropriator) (Address) (Town)

County of Park State of Montana
have appropriated groundwater according to the Montana laws in effect prior to January 1, 1962, as follows:

X		X		

2. The beneficial use on which the claim is based
irrigation--pasture

3. Date or approximate date of earliest beneficial use; and how continuous the use has been
January 1, 1920

4. The amount of groundwater claimed (in miner's inches or gallons per minute)
100 miner's inches

5. If used for irrigation, give the acreage and description of the lands to which water has been applied and names of the owner thereof
NW 1/4 of Section 24--two springs

6. The means of withdrawing such water from the ground and the location of each well or other means of withdrawal
natural springs

NW 1/4 Sec 24 T. 5N R. 9E

Indicate point of appropriation and place of use, if possible. Each small square represents 10 acres.

7. The date of commencement and completion of the construction of the well, wells, or other works for withdrawal of groundwater
natural springs--unknown

8. The depth of water table
unknown--natural springs

9. So far as it may be available, the type, size and depth of each well or the general specifications of any other works for the withdrawal of groundwater
unknown--natural springs

10. The estimated amount of groundwater withdrawn each year
100 miner's inches

11. The log of formations encountered in the drilling of each well if available
none

12. Such other information of a similar nature as may be useful in carrying out the policy of this act, including reference to book and page of any county record
none

Interstate Holding Corporation
By
Signature of Owner Vice President
Date December 31, 1963

Three copies to be filed by the owner with the County Clerk and Recorder of the county in which the well is located.

Please answer all questions. If not applicable, so state, otherwise the form will be returned.

Original to the County Clerk and Recorder; Duplicate to the State Engineer; Triplicate to the Montana Bureau of Mines and Geology, and Quadruplicate for the Appropriator.

20864

Acc. # 98299

Filed this 2nd day of

January A. D. 1 96

at 8:05 o'clock A.M.
Margaret Monahan

County Clerk and Recorder

Deputy James Lee

for \$ 2.00

24

File No.

T. 5N R. 9E

DUPLICATE

County Park

STATE OF MONTANA
ADMINISTRATOR OF GROUNDWATER CODE
OFFICE OF STATE ENGINEER

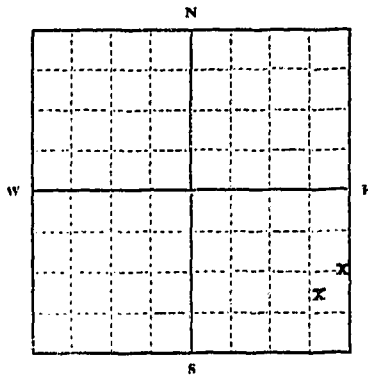
Declaration of Vested Groundwater Rights

(Under Chapter 237, Montana Session Laws, 1961)

JAN 3 1963
STATE ENGINEER

1. Interstate Holding Corporation, of Livingston, Montana
(Name of Appropriator) (Address) (Town)

County of Park State of Montana
have appropriated groundwater according to the Montana laws in effect prior to January 1, 1962, as follows:



SE 1/4 Sec 24 T. 5N. R. 9E

Indicate point of appropriation and place of use, if possible. Each small square represents 10 acres.

2. The beneficial use on which the claim is based
pasture-irrigation

3. Date or approximate date of earliest beneficial use; and how continuous the use has been
January 1, 1920
continuous

4. The amount of groundwater claimed (in miner's inches or gallons per minute)
100 miner's inches

5. If used for irrigation, give the acreage and description of the lands to which water has been applied and name of the owner thereof
SE 1/4 of section 24 T. 5N. R. 9E
2 springs pasture
Interstate Holding Corporation

6. The means of withdrawing such water from the ground and the location of each well or other means of withdrawal
natural springs

7. The date of commencement and completion of the construction of the well, wells, or other works for withdrawal of groundwater
natural springs

8. The depth of water table
unknown

9. So far as it may be available, the type, size and depth of each well or the general specifications of any other works for the withdrawal of groundwater
unknown--natural springs

10. The estimated amount of groundwater withdrawn each year
100 miner's inches

11. The log of formations encountered in the drilling of each well if available
none

12. Such other information of a similar nature as may be useful in carrying out the policy of this act, including reference to book and page of any county record
none

Interstate Holding Corporation
By Richard A. Dodine
Signature of Richard A. Dodine
Vice President

Date 12-30-63

Three copies to be filed by the owner with the County Clerk and Recorder of the county in which the well is located.

Please answer all questions. If not applicable, so state, otherwise the form will be returned.

Original to the County Clerk and Recorder; Duplicate to the State Engineer; Triplicate to the Montana Bureau of Mines and Geology, and Quadruplicate for the Appropriator.

20881

24

File No.

T. 5N R. 9E

DUPLICATE

County Park

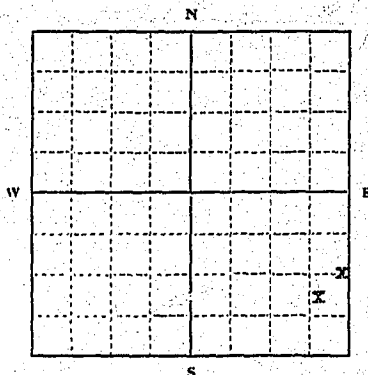
STATE OF MONTANA
ADMINISTRATOR OF GROUNDWATER CODE
OFFICE OF STATE ENGINEER

Declaration of Vested Groundwater Rights

(Under Chapter 237, Montana Session Laws, 1961)

JAN 3 1963
STATE ENGINEER

1. Interstate Holding Corporation of Livingston, Montana
(Name of Appropriator) (Address) (Town)
County of Park State of Montana
have appropriated groundwater according to the Montana laws in effect prior to January 1, 1962, as follows:



SE 1/4 Sec 24 T. 5N. R. 9E

Indicate point of appropriation and place of use, if possible. Each small square represents 10 acres.

2. The beneficial use on which the claim is based
pasture irrigation

3. Date or approximate date of earliest beneficial use; and how continuous the use has been
January 1, 1920
continuous

4. The amount of groundwater claimed (in miner's inches or gallons per minute)
100 miner's inches

5. If used for irrigation, give the acreage and description of the lands to which water has been applied and name of the owner thereof
SE 1/4 of section 24 T. 5N. R. 9E
2 springs pasture
Interstate Holding Corporation

6. The means of withdrawing such water from the ground and the location of each well or other means of withdrawal
natural springs

7. The date of commencement and completion of the construction of the well, wells, or other works for withdrawal of groundwater
natural springs

8. The depth of water table
unknown

9. So far as it may be available, the type, size and depth of each well or the general specifications of any other works for the withdrawal of groundwater
unknown—natural springs

10. The estimated amount of groundwater withdrawn each year
100 miner's inches

11. The log of formations encountered in the drilling of each well if available
none

12. Such other information of a similar nature as may be useful in carrying out the policy of this act, including reference to book and page of any county record
none

Interstate Holding Corporation
By Richard A. Rodine
Vice President

Date 12-30-63

Three copies to be filed by the owner with the County Clerk and Recorder of the county in which the well is located.

Please answer all questions. If not applicable, so state, otherwise the form will be returned.

Original to the County Clerk and Recorder; Duplicate to the State Engineer; Triplicate to the Montana Bureau of Mines and Geology, and Quadruplicate for the Appropriator.

20881

Doc. # 98316

Filed this 2nd day of
January A. D. 1964
at 8:22 o'clock A.M.
Marquet Monnet

County Clerk and Recorder,
By Walter James Lee
Deputy.

fee - 2.00

File No. _____

T. 5N. R. 9E

DUPLICATE

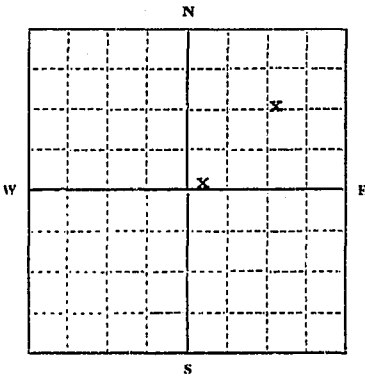
County Park

STATE OF MONTANA
ADMINISTRATOR OF GROUNDWATER CODE
OFFICE OF STATE ENGINEER

Declaration of Vested Groundwater Rights
(Under Chapter 237, Montana Session Laws, 1961)

RECEIVED
JAN 9 1963
STATE ENGINEER

1. Interstate Holding Corporation, of Livingston, Montana
(Name of Appropriator) (Address) (Town)
County of Park State of Montana
have appropriated groundwater according to the Montana laws in effect prior to January 1, 1962, as follows:



NE 1/4 Sec 25 T5N. R. 9E

Indicate point of appropriation and place of use, if possible. Each small square represents 10 acres.

2. The beneficial use on which the claim is based...
pasture irrigation

3. Date or approximate date of earliest beneficial use; and how continuous the use has been...
January 1, 1920

4. The amount of groundwater claimed (in miner's inches or gallons per minute)...
100 miner's inches

5. If used for irrigation, give the acreage and description of the lands to which water has been applied and name of the owner thereof...
NE 1/4 of Section 25--series of two springs

6. The means of withdrawing such water from the ground and the location of each well or other means of withdrawal...
natural springs

7. The date of commencement and completion of the construction of the well, wells, or other works for withdrawal of groundwater...
unknown--natural springs

8. The depth of water table...
natural springs

9. So far as it may be available, the type, size and depth of each well or the general specifications of any other works for the withdrawal of groundwater...
natural springs

10. The estimated amount of groundwater withdrawn each year...
100 miner's inches

11. The log of formations encountered in the drilling of each well if available...
none

12. Such other information of a similar nature as may be useful in carrying out the policy of this act, including reference to book and page of any county record...
none

Interstate Holding Corporation
By Richard A. Bodine
Signature of Owner Vice President
XXXXXXXXXXXXXXXXXXXX

Date December 31, 1963

Three copies to be filed by the owner with the County Clerk and Recorder of the county in which the well is located.

Please answer all questions. If not applicable, so state, otherwise the form will be returned.

Original to the County Clerk and Recorder; Duplicate to the State Engineer; Triplicate to the Montana Bureau of Mines and Geology, and Quadruplicate for the Appropriator.

20862

276

File No. _____

T. 5N. R. 9E

DUPLICATE

County Park

STATE OF MONTANA
ADMINISTRATOR OF GROUNDWATER CODE
OFFICE OF STATE ENGINEER

Declaration of Vested Groundwater Rights

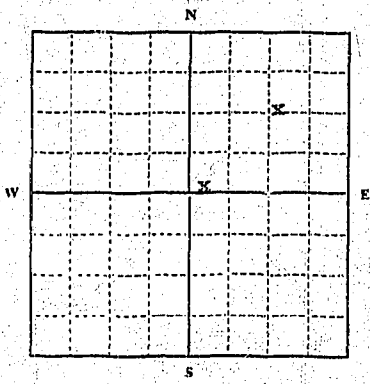
(Under Chapter 237, Montana Session Laws, 1961)

RECEIVED
JAN 9 1963
STATE ENGINEER

1. Interstate Holding Corporation, of Livingston
(Name of Appropriator) (Address) (Town)

County of Park State of Montana

have appropriated groundwater according to the Montana laws in effect prior to January 1, 1962, as follows:



NE 1/4 Sec 25 T.5N. R. 9E

Indicate point of appropriation and place of use, if possible. Each small square represents 10 acres.

2. The beneficial use on which the claim is based
pasture irrigation

3. Date or approximate date of earliest beneficial use; and how continuous the use has been
January 1, 1920

4. The amount of groundwater claimed (in miner's inches or gallons per minute)
100 miner's inches

5. If used for irrigation, give the acreage and description of the lands to which water has been applied and name of the owner thereof
NE 1/4 of Section 25--series of two springs

6. The means of withdrawing such water from the ground and the location of each well or other means of withdrawal
natural springs

7. The date of commencement and completion of the construction of the well, wells, or other works for withdrawal of groundwater
unknown--natural springs

8. The depth of water table
natural springs

9. So far as it may be available, the type, size and depth of each well or the general specifications of any other works for the withdrawal of groundwater
natural springs

10. The estimated amount of groundwater withdrawn each year
100 miner's inches

11. The log of formations encountered in the drilling of each well if available
none

12. Such other information of a similar nature as may be useful in carrying out the policy of this act, including reference to book and page of any county record
none

Interstate Holding Corporation
By *Richard A. Robison*
Signature of Owner Vice President

Date December 31, 1963

Three copies to be filed by the owner with the County Clerk and Recorder of the county in which the well is located.

Please answer all questions. If not applicable, so state, otherwise the form will be returned.

Original to the County Clerk and Recorder; Duplicate to the State Engineer; Triplicate to the Montana Bureau of Mines and Geology, and Quadruplicate for the Appropriator.

20862

Doc. # 98298

Filed this 2nd day of
January A. D. 1 ~~963~~ 1964
at 8:04 o'clock A. M.
Margaret Monical
County Clerk and Recorder.
By Betty Jane Doe
Deputy.
fee 2.00

2076

File No.

T. 5N. R. 9E

DUPLICATE

County Park

STATE OF MONTANA
ADMINISTRATOR OF GROUNDWATER CODE
OFFICE OF STATE ENGINEER

Declaration of Vested Groundwater Rights

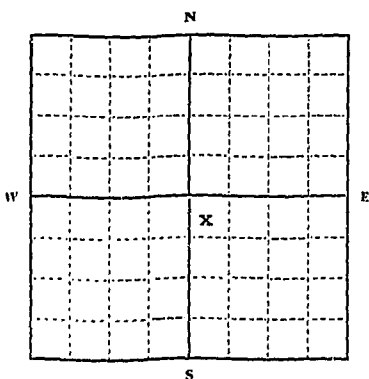
(Under Chapter 237, Montana Session Laws, 1961)

RECEIVED
JAN 9 1963

STATE ENGINEER

I, Interstate Holding Corporation, of Livingston
(Name of Appropriator) (Address) (Town)

County of Park State of Montana
have appropriated groundwater according to the Montana laws in effect prior to January 1, 1962, as follows:



E. 1/4 Sec 26 T5N R9E

Indicate point of appropriation and place of use, if possible. Each small square represents 10 acres.

2. The beneficial use on which the claim is based.....
irrigation - ~~pasture~~ pasture
3. Date or approximate date of earliest beneficial use; and how continuous the use has been.....January 1, 1920
4. The amount of groundwater claimed (in miner's inches or gallons per minute).....xxx 50 miner's inches
5. If used for irrigation, give the acreage and description of the lands to which water has been applied and name of the owner thereof.....SE 1/4 of Section 26
6. The means of withdrawing such water from the ground and the location of each well or other means of withdrawal.....
natural springs
7. The date of commencement and completion of the construction of the well, wells, or other works for withdrawal of groundwater.....natural springs
8. The depth of water table.....natural springs - unknown
9. So far as it may be available, the type, size and depth of each well or the general specifications of any other works for the withdrawal of groundwater.....natural springs
10. The estimated amount of groundwater withdrawn each year.....50 miner's inches
11. The log of formations encountered in the drilling of each well if available.....
none
12. Such other information of a similar nature as may be useful in carrying out the policy of this act, including reference to book and page of any county record.....
none

Interstate Holding Corporation
Signed Richard A. Bodine
Vice President

Date December 31, 1963

Three copies to be filed by the owner with the County Clerk and Recorder of the county in which the well is located.

Please answer all questions. If not applicable, so state, otherwise the form will be returned.

Original to the County Clerk and Recorder; Duplicate to the State Engineer; Triplicate to the Montana Bureau of Mines and Geology, and Quadruplicate for the Appropriator.

20863

276

File No. _____

T. 5N R. 9E

DUPLICATE

County Park

STATE OF MONTANA
ADMINISTRATOR OF GROUNDWATER CODE
OFFICE OF STATE ENGINEER

Declaration of Vested Groundwater Rights

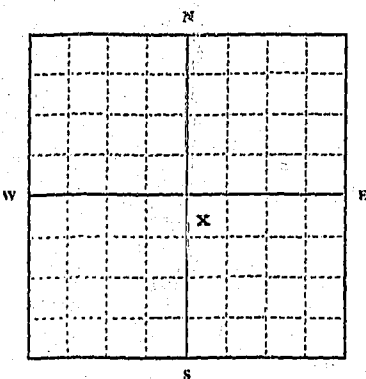
(Under Chapter 237, Montana Session Laws, 1961)

RECEIVED
JAN 9 1963

STATE ENGINEER

1. Interstate Holding Corporation, of Livingston
(Name of Appropriator) (Address) (Town)

County of Park State of Montana
have appropriated groundwater according to the Montana laws in effect prior to January 1, 1962, as follows:



E. 1/4 Sec 26 T5N R9E

Indicate point of appropriation and place of use, if possible. Each small square represents 10 acres.

- 2. The beneficial use on which the claim is based
irrigation--~~posses~~ pasture
- 3. Date or approximate date of earliest beneficial use; and how continuous the use has been. January 1, 1920
- 4. The amount of groundwater claimed (in miner's inches or gallons per minute) 50 miner's inches
- 5. If used for irrigation, give the acreage and description of the lands to which water has been applied and name of the owner thereof
SE 1/4 of Section 26
- 6. The means of withdrawing such water from the ground and the location of each well or other means of withdrawal
natural springs

- 7. The date of commencement and completion of the construction of the well, wells, or other works for withdrawal of groundwater. natural springs
- 8. The depth of water table. natural springs--unknown
- 9. So far as it may be available, the type, size and depth of each well or the general specifications of any other works for the withdrawal of groundwater. natural springs
- 10. The estimated amount of groundwater withdrawn each year. 50 miner's inches
- 11. The log of formations encountered in the drilling of each well if available. none
- 12. Such other information of a similar nature as may be useful in carrying out the policy of this act, including reference to book and page of any county record. none

Interstate Holding Corporation
By Richard A. Dodine
Vice President

Date December 31, 1963

Three copies to be filed by the owner with the County Clerk and Recorder of the county in which the well is located.

Please answer all questions. If not applicable, so state, otherwise the form will be returned.

Original to the County Clerk and Recorder; Duplicate to the State Engineer; Triplicate to the Montana Bureau of Mines and Geology, and Quadruplicate for the Appropriator.

20863

Rec. # 98297

Filed this 2nd day of

January A. D. ~~1963~~ 1964

at 8:03 o'clock A M.

by Margaret Thomas
County Clerk and Recorder.

by Tilly Lane
Deputy.

for 2.00

G. File No. _____
DUPLICATE

26

T. 5N R. 9E
County Park

STATE OF MONTANA
ADMINISTRATOR OF GROUNDWATER CODE
OFFICE OF STATE ENGINEER

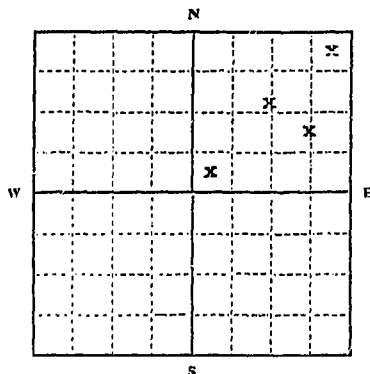
Declaration of Vested Groundwater Rights

(Under Chapter 237, Montana Session Laws, 1961)

RECEIVED
JAN 3 1963

1. Interstate Holding Corporation, of STATE ENGINEER
(Name of Appropriator) (Address) (Town)

County of Park State of Montana
have appropriated groundwater according to the Montana laws in effect prior to January 1, 1962, as follows:



1/4 Sec. T. R.

Indicate point of appropriation and place of use, if possible. Each small square represents 10 acres.

2. The beneficial use on which the claim is based
January 1, 1920 -- irrigation -- pasture

3. Date or approximate date of earliest beneficial use; and how continuous the use has been
January 1, 1920 -- continuous

4. The amount of groundwater claimed (in miner's inches or gallons per minute)
200 miner's inches

5. If used for irrigation, give the acreage and description of the lands to which water has been applied and name of the owner thereof
NE 1/4 of Section 26 -- series of four springs

6. The means of withdrawing such water from the ground and the location of each well or other means of withdrawal
natural springs

7. The date of commencement and completion of the construction of the well, wells, or other works for withdrawal of groundwater
natural springs

8. The depth of water table
natural springs -- unknown

9. So far as it may be available, the type, size and depth of each well or the general specifications of any other works for the withdrawal of groundwater
natural springs

10. The estimated amount of groundwater withdrawn each year
200 miner's inches

11. The log of formations encountered in the drilling of each well if available
none

12. Such other information of a similar nature as may be useful in carrying out the policy of this act, including reference to book and page of any county record
none

Interstate Holding Corporation
By Richard A. Bodine
Signature of Officer or Vice President

Date December 31, 1963

Three copies to be filed by the owner with the County Clerk and Recorder of the county in which the well is located.

Please answer all questions. If not applicable, so state, otherwise the form will be returned.

Original to the County Clerk and Recorder; Duplicate to the State Engineer; Triplicate to the Montana Bureau of Mines and Geology, and Quadruplicate for the Appropriator.

20865

Rec. # 96300

Filed this 2nd day of
January A. D. 1 964
at 8:06 o'clock A. M.
Margaret M. Meneal
County Clerk and Recorder.
by Betty Jane Lee
Deputy.
fee - 2.00

36

File No.

T. 5N R. 9E

DUPLICATE

STATE OF MONTANA
ADMINISTRATOR OF GROUNDWATER CODE
OFFICE OF STATE ENGINEER

County Park
STATE ENGINEER

Notice of Completion of Groundwater Appropriation by Means of Well

(Under Chapter 237, Montana Session Laws, 1961)

Top of Ground
(Elev. above sea level 5700.....)



Overstate Holding Corporation address Livingston, Montana.....

Driller unknown Address unknown.....

Date of Notice of Appropriation of Groundwater unknown.....

Date well started unknown Date Completed unknown.....

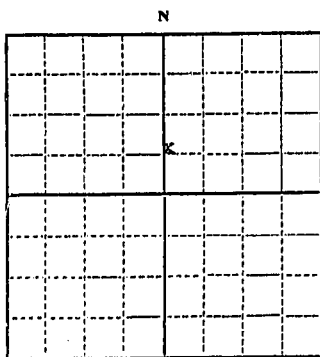
Type of well dug Equipment Used unknown
(dug, driven, bored or drilled) (Churn, drill, rotary or other)

Water Use: Domestic Municipal Other Irrigation
Industrial Drainage Stock

Indicate on the diagram the character and thickness of the different strata met with in drilling, such as soil, clay, shale, gravel, rock or sand, etc. Show depth at which water is encountered, thickness and character of water-bearing strata and height to which water rises in the well.

unknown

Size of Drilled Hole	Size and Weight of Casing	From (Feet)	To (Feet)	PERFORATIONS		
				Kind Size	From (Feet)	To (Feet)



NE 1/4 Sec 26 T. 5N R. 9E
Indicate location of well and place of use, if possible. Each small square represents 10 acres.

Show exact depth of bottom.

Static Water Level for non-flowing Well unknown.....feet.

Shut-in Pressure for Flowing Well unknown.....

Pumping Water Level unknown feet at unknown gpm per minute.

Discharge in gal. per min. of flowing well unknown.....

How Tested not tested Length of Test not tested.....

Remarks: (Gravel packing, cementing, packers, type of shutoff, location of place of use of groundwater if not at well, and any other similar pertinent information, including number of acres irrigated, if used for irrigation).....

none

unknown
Driller's License Number

unknown
Driller's Signature

This form to be prepared by driller, and three copies to be filed by the owner with the County Clerk and Recorder in the county in which the well is located.

Please answer all questions. If not applicable, so state, otherwise the form will be returned.

Original to the County Clerk and Recorder; duplicate to the State Engineer; Triplicate to the Montana Bureau of Mines and Geology and Quadruplicate for the Appropriator.

20816

Doc. # 98311

Filed this 2nd day of

January A. D. 1 964

at 8:17 o'clock A. M.

Margaret Monahan

County Clerk and Recorder.

By Julius Kane Secy

for D. W.

File No.

T. 5N R. 9E

DUPLICATE

County Park

STATE OF MONTANA
ADMINISTRATOR OF GROUNDWATER CODE
OFFICE OF STATE ENGINEER

Notice of Completion of Groundwater
Appropriation by Means of Well

(Under Chapter 237, Montana Session Laws, 1961)

In State Holding Corporation Address Livingston, Montana

Driller unknown Address unknown

Date of Notice of Appropriation of Groundwater unknown

Date well started unknown Date Completed unknown

Type of well dug Equipment Used unknown
(dug, driven, bored or drilled) (Churn, drill, rotary or other)

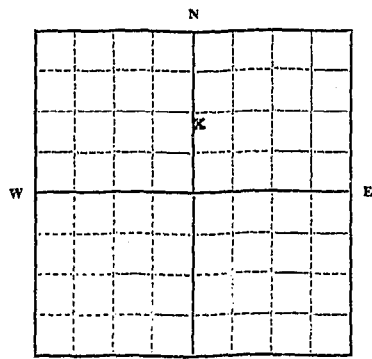
Water Use: Domestic Municipal Other Irrigation
Industrial Drainage Stock

Top of Ground
(Elev. above sea level 5700)

unknown

Indicate on the diagram the character and thickness of the different strata met with in drilling, such as sand, clay, shale, gravel, rock or sand, etc. Show depth at which water is encountered, thickness and character of water-bearing strata and height to which water rises in the well.

Size of Drilled Hole	Size and Weight of Casing	From (Feet)	To (Feet)	PERFORATIONS		
				Kind Size	From (Feet)	To (Feet)



NE 1/4 Sec. 26 T. 5N R. 9E

Indicate location of well and place of use, if possible. Each small square represents 10 acres.

Show exact depth of bottom.

Static Water Level for non-flowing Well unknown feet.

Shut-in Pressure for Flowing Well unknown

Pumping Water Level unknown feet at unknown gal. per minute.

Discharge in gal. per m'n. of flowing well unknown

How Tested not tested Length of Test not tested

Remarks: (Gravel packing, cementing, packers, type of shutoff, location of place of use of groundwater if not at well, and any other similar pertinent information, including number of acres irrigated, if used for irrigation) none

unknown
Driller's License Number

unknown
Driller's Signature

unknown

This form to be prepared by driller, and three copies to be filed by the owner with the County Clerk and Recorder in the county in which the well is located.

Please answer all questions. If not applicable, so state, otherwise the form will be returned.

Original to the County Clerk and Recorder; duplicate to the State Engineer; Triplicate to the Montana Bureau of Mines and Geology and Quadruplicate for the Appropriator.

20878

Doc. # 98313

Filed this 2nd day of

January A. D. 1964

at 8:19 o'clock A.M.

Margaret Monroe

County Clerk and Recorder.

By Betty Jane Lee

Deputy

fee - 2.00

26

File No.

T. 5N R. 9E

DUPLICATE

County Park

STATE OF MONTANA
ADMINISTRATOR OF GROUNDWATER CODE
OFFICE OF STATE ENGINEERS
JAN 3 1963

Top of Ground
(Elev. above sea level 5700)

Notice of Completion of Groundwater
Appropriation by Means of Well

(Under Chapter 237, Montana Session Laws, 1961)

Owner Interstate Holding Corporation Address Livingston, Montana

Driller unknown Address unknown

Date of Notice of Appropriation of Groundwater unknown

Date well started unknown Date Completed unknown

Type of well dug Equipment Used unknown
(dug, driven, bored or drilled) (Churn, drill, rotary or other)

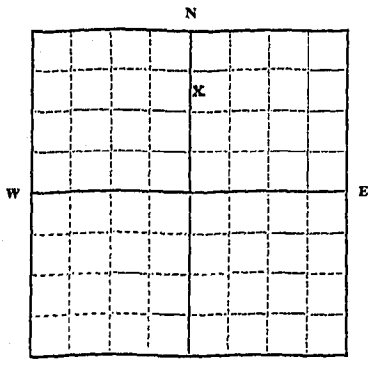
Water Use: Domestic Municipal Other Irrigation
Industrial Drainage Stock

Indicate on the diagram the character and thickness of the different strata met with in drilling, such as soil, clay, shale, gravel, rock or sand, etc. Show depth at which water is encountered, thickness and character of water-bearing strata and height to which water rises in the well.



unknown

Size of Drilled Hole	Size and Weight of Casing	From (Feet)	To (Feet)	PERFORATIONS		
				Kind Size	From (Feet)	To (Feet)



NE 1/4 Sec. 26 T. 5 R. 9
Indicate location of well and place of use, if possible. Each small square represents 10 acres.

Show exact depth of bottom.

Static Water Level for non-flowing Well unknown feet.

Shut-in Pressure for Flowing Well unknown

Pumping Water Level unknown feet at gal. per minute.

Discharge in gal. per min. of flowing well unknown

How Tested not tested Length of Test not tested

Remarks: (Gravel packing, cementing, packers, type of shutoff, location of place of use of groundwater if not at well, and any other similar pertinent information, including number of acres irrigated, if used for irrigation)

none

unknown
Driller's License Number

unknown
Driller's Signature

unknown

This form to be prepared by driller, and three copies to be filed by the owner with the County Clerk and Recorder in the county in which the well is located.

Please answer all questions. If not applicable, so state, otherwise the form will be returned.

Original to the County Clerk and Recorder; duplicate to the State Engineer; Triplicate to the Montana Bureau of Mines and Geology and Quadruplicate for the Appropriator.

20877

498312

Filed this 2nd day of

Jan A. D. 1964

at 8:18 o'clock A M

Margaret Bromical
County Clerk and Recorder.

By _____ Deputy

fee # 2.00

276

File No.

T. 5N R. 9E

DUPLICATE

County—Park

STATE OF MONTANA
ADMINISTRATOR OF GROUNDWATER CODE
OFFICE OF STATE ENGINEER

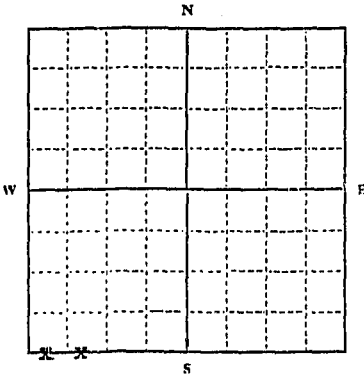
JAN 3 1963
STATE ENGINEER

Declaration of Vested Groundwater Rights

(Under Chapter 237, Montana Session Laws, 1961)

1. Interstate Holding Corporation, of Livingston, Montana
(Name of Appropriator) (Address) (Town)

County of Park State of Montana
have appropriated groundwater according to the Montana laws in effect prior to January 1, 1962, as follows:



SW 1/4 Sec. 26 T. 5N R. 9E
Indicate point of appropriation and place of use, if possible. Each small square represents 10 acres.

2. The beneficial use on which the claim is based
pasture irrigation

3. Date or approximate date of earliest beneficial use; and how continuous the use has been
January 1, 1920
CONTINUOUS

4. The amount of groundwater claimed (in miner's inches or gallons per minute)
100 MINER'S INCHES

5. If used for irrigation, give the acreage and description of the lands to which water has been applied and name of the owner thereof
SW 1/4 of section 26 T. 5N R. 9E
2 SPRINGS PASTURE
Interstate Holding Corporation

6. The means of withdrawing such water from the ground and the location of each well or other means of withdrawal
natural springs

7. The date of commencement and completion of the construction of the well, wells, or other works for withdrawal of groundwater
natural springs

8. The depth of water table
unknown

9. So far as it may be available, the type, size and depth of each well or the general specifications of any other works for the withdrawal of groundwater
unknown—natural springs

10. The estimated amount of groundwater withdrawn each year
100 MINER'S INCHES

11. The log of formations encountered in the drilling of each well if available
none

12. Such other information of a similar nature as may be useful in carrying out the policy of this act, including reference to book and page of any county record
none

Interstate Holding Corporation
BY Richard A. Boden
Signature of Vice President

Date 12-30-63

Three copies to be filed by the owner with the County Clerk and Recorder of the county in which the well is located.

Please answer all questions. If not applicable, so state, otherwise the form will be returned.

Original to the County Clerk and Recorder; Duplicate to the State Engineer; Triplicate to the Montana Bureau of Mines and Geology, and Quadruplicate for the Appropriator.

20877

Gv

26

File No. _____

T. 5N R. 9E

DUPLICATE

County—Park

STATE OF MONTANA
ADMINISTRATOR OF GROUNDWATER CODE
OFFICE OF STATE ENGINEER

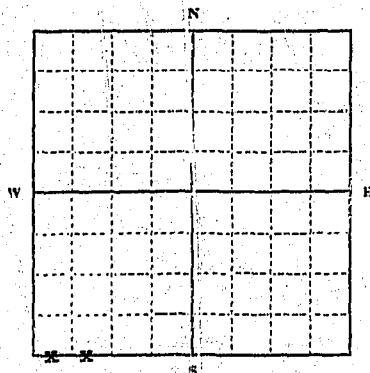
JAN 3 1964

Declaration of Vested Groundwater Rights

(Under Chapter 237, Montana Session Laws, 1961)

STATE ENGINEER

1. Interstate Holding Corporation, of Livingston, Montana
(Name of Appropriator) (Address) (Town)
County of Park State of Montana
have appropriated groundwater according to the Montana laws in effect prior to January 1, 1962, as follows:



SW 1/4 Sec. 26 T. 5N R. 9E
Indicate point of appropriation and place of use, if possible. Each small square represents 10 acres.

- 2. The beneficial use on which the claim is based.....
pasture irrigation
- 3. Date or approximate date of earliest beneficial use; and how continuous the use has been.....
January 1, 1920
continuous
- 4. The amount of groundwater claimed (in miner's inches or gallons per minute).....
100 miner's inches
- 5. If used for irrigation, give the acreage and description of the lands to which water has been applied and name of the owner thereof.....
SW 1/4 of section 26 T. 5N R. 9E
2 springs pasture
Interstate Holding Corporation
- 6. The means of withdrawing such water from the ground and the location of each well or other means of withdrawal.....
natural springs

- 7. The date of commencement and completion of the construction of the well, wells, or other works for withdrawal of groundwater.....
natural springs
- 8. The depth of water table.....
unknown
- 9. So far as it may be available, the type, size and depth of each well or the general specifications of any other works for the withdrawal of groundwater.....
unknown—natural springs
- 10. The estimated amount of groundwater withdrawn each year.....
100 miner's inches
- 11. The log of formations encountered in the drilling of each well if available.....
none
- 12. Such other information of a similar nature as may be useful in carrying out the policy of this act, including reference to book and page of any county record.....
none

Interstate Holding Corporation
By Richard A. Bodine
Vice President
Date: 12-30-63

Three copies to be filed by the owner with the County Clerk and Recorder of the county in which the well is located.
Please answer all questions. If not applicable, so state, otherwise the form will be returned.
Original to the County Clerk and Recorder; Duplicate to the State Engineer; Triplicate to the Montana Bureau of Mines and Geology, and Quadruplicate for the Appropriator.

20879

#98314

Filed this 2nd day of
Jan. A. D. 1964
at 8:20 o'clock a M
Margaret Duvical
County Clerk and Recorder.

By jc 200 Deputy

File No.

T. 5N R. 9E

DUPLICATE

County.....

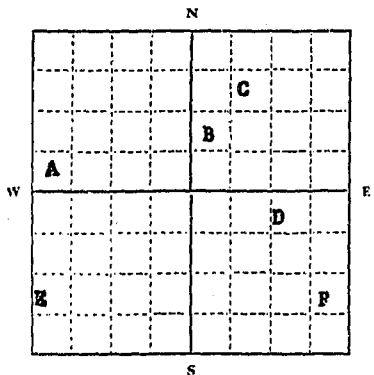
STATE OF MONTANA
 ADMINISTRATOR OF GROUNDWATER CODE
 OFFICE OF STATE ENGINEER

RECEIVED
 JAN 2 1964
 STATE ENGINEER

Declaration of Vested Groundwater Rights

(Under Chapter 237, Montana Session Laws, 1961)

I, Shields Ranch Company, of Wilsall
 (Name of Appropriator) (Address) (Town)
 County of Park State of Montana
 have appropriated groundwater according to the Montana laws in effect prior to January 1, 1962, as follows:



1/4 Sec. 28 T. 5N R. 9E
 Indicate point of appropriation and place of use, if possible. Each small square represents 10 acres.
 A - ~~SW~~ SW - Sect. 28
 B - ~~NE~~ NE - Sect. 28
 C - ~~SE~~ SE - Sect. 28
 D - ~~NW~~ NW - Sect. 28
 E - ~~SW~~ SW - Sect. 28 and F - ~~NE~~ NE - Sect. 28

2. The beneficial use on which the claim is based. A, B, C, D, E, and F, - all stockwater springs
3. Date or approximate date of earliest beneficial use; and how continuous the use has been. A, B, C, D, E, and F since 1914, and continuous use for stockwater.
4. The amount of groundwater claimed (in miner's inches or gallons per minute). A - 15 miner's inches; B - 10 miner's inches; C - 20 miner's inches; D - 10 miner's inches; E - 10 miners inches; F - 15 miners inches.
5. If used for irrigation, give the acreage and description of the lands to which water has been applied and name of the owner thereof. Springs flow into ditch used for irrigation on the Shields River Ranch Company, water used in Section 28; T 5N; R 9E. Flow from springs beyond will irrigate 25 acres.
6. The means of withdrawing such water from the ground and the location of each well or other means of withdrawal. Natural flow groundwater springs, located the same as shown by designation on Section.

7. The date of commencement and completion of the construction of the well, wells, or other works for withdrawal of groundwater. Spring C was developed by box, pipe and tank in 1930; other springs have not been developed.
8. The depth of water table. A, B, C, D, E, and F are surface water springs
9. So far as it may be available, the type, size and depth of each well or the general specifications of any other works for the withdrawal of groundwater. None
10. The estimated amount of groundwater withdrawn each year. 80 miner's inches flow for total of A, B, C, D, E, and F
11. The log of formations encountered in the drilling of each well if available. Not Applicable
12. Such other information of a similar nature as may be useful in carrying out the policy of this act, including reference to book and page of any county record. None

Shields Ranch Company

Signature of Owner.....
 Date December 30, 1963

Three copies to be filed by the owner with the County Clerk and Recorder of the county in which the well is located.
 Please answer all questions. If not applicable, so state, otherwise the form will be returned.

Original to the County Clerk and Recorder; Duplicate to the State Engineer; Triplicate to the Montana Bureau of Mines and Geology, and Quadruplicate for the Appropriator.

17931

98033

Filed this 30th day of
December A. D. 1963
at 1.58 o'clock P M.

Margaret Monice
County Clerk and Recorder

Emma Bowler
Deputy

Fees \$2.00

28

File No.

T. 5N R. 9E

DUPLICATE

County Park

STATE OF MONTANA
ADMINISTRATOR OF GROUNDWATER CODE
OFFICE OF STATE ENGINEER

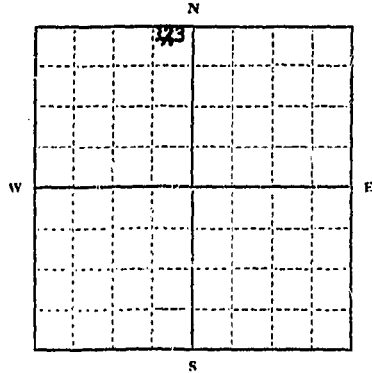
RECEIVED
JAN 2 1963
STATE ENGINEER

Declaration of Vested Groundwater Rights

(Under Chapter 237, Montana Session Laws, 1961)

1. Shields Ranch Company of Wilsall
(Name of Appropriator) (Address) (Town)

County of Park State of Montana
have appropriated groundwater according to the Montana laws in effect prior to January 1, 1962, as follows:



1, 2, and 3 in
NE 1/4, NW 1/4 Sec 23 T. 5N R. 9E

Indicate point of appropriation
and place of use, if possible. Each
small square represents 10 acres.

2. The beneficial use on which the claim is based 1, 2, and 3, developed wells for household and stockwater use

3. Date or approximate date of earliest beneficial use; and how continuous the use has been 1, 2, and 3 - 1956 and continuous use

4. The amount of groundwater claimed (in miner's inches or gallons per minute) 1 - 30 gallons per minute; 2 - 35 gallons per minute; 3 - gravity flow well 20 gallons per minute

5. If used for irrigation, give the acreage and description of the lands to which water has been applied and name of the owner thereof Not used for irrigation

6. The means of withdrawing such water from the ground and the location of each well or other means of withdrawal 1 - Electric pump and tank; 2 - electric pump and tank; 3 - gravity flow well.

7. The date of commencement and completion of the construction of the well, wells, or other works for withdrawal of groundwater 1956 for 1, 2, and 3.

8. The depth of water table 3 to 10 feet for 1, 2, and 3.

9. So far as it may be available, the type, size and depth of each well or the general specifications of any other works for the withdrawal of groundwater 1 - 45 ft deep with 6 inch casing, electric shallow well pump with two inch pipe; 2 - 45 ft. deep with 6 inch casing, electric shallow well pump with two inch pipe; 3 - 35 feet deep, 6 inch casing with two inch pipe gravity flow to stockwater tanks.

10. The estimated amount of groundwater withdrawn each year A - 100,000 gallons per year; B - 110,000 gallons per year; 3 - 550,000 gallons per year.

11. The log of formations encountered in the drilling of each well if available Gumbo for 5 ft., shale the rest of the way down for 1, 2, and 3 wells.

12. Such other information of a similar nature as may be useful in carrying out the policy of this act, including reference to book and page of any county record None

Shields Ranch Company

Signature of Owner

Date December 30, 1963

Three copies to be filed by the owner with the County Clerk and Recorder of the county in which the well is located.

Please answer all questions. If not applicable, so state, otherwise the form will be returned.

Original to the County Clerk and Recorder; Duplicate to the State Engineer; Triplicate to the Montana Bureau of Mines and Geology, and Quadruplicate for the Appropriator.

17932

Ac. # 98024

Filed this 30th day of

Dec. A. D. 1 963

at 1:59 o'clock P. M.

Montgomery
County Clerk and Recorder.

Henry Lane
Deputy.

fee - \$2.00

34

File No.

T 5 E R 9 E

DUPLICATE

County Park

STATE OF MONTANA
ADMINISTRATOR OF GROUNDWATER CODE
OFFICE OF STATE ENGINEER

RECEIVED
DEC 18 1963

Declaration of Vested Groundwater Rights

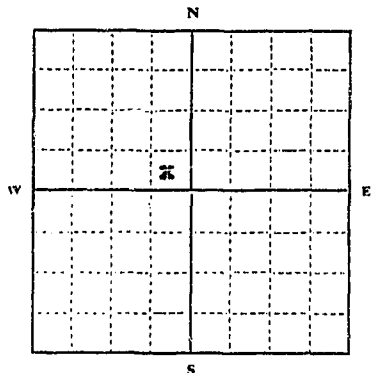
(Under Chapter 237, Montana Session Laws, 1961)

STATE ENGINEER

HANS SWINDLAND

1. HANS SWINDLAND and GLADYS A. SWINDLAND, of Wilsall
(Name of Appropriator) (Address) (Town)

County of Park State of Montana
have appropriated groundwater according to the Montana laws in effect prior to January 1, 1962, as follows:



NW 1/4 Sec. 34 T. 5N. R. 9E.

Indicate point of appropriation and places of use, if possible. Each small square represents 10 acres.

2. The beneficial use on which the claim is based.....
Stock water

3. Date or approximate date of earliest beneficial use; and how continuous the use has been.....
This spring has been used continuously since 1890

4. The amount of groundwater claimed (in miner's inches or gallons per minute).....
Five (5) Miners inches

5. If used for irrigation, give the acreage and description of the lands to which water has been applied and name of the owner thereof.....
Not applicable

6. The means of withdrawing such water from the ground and the location of each well or other means of withdrawal.....
The water comes out of the ground without any artificial device

7. The date of commencement and completion of the construction of the well, wells, or other works for withdrawal of groundwater.....
Not applicable

8. The depth of water table.....
Not applicable

9. So far as it may be available, the type, size and depth of each well or the general specifications of any other works for the withdrawal of groundwater.....
This spring comes out of the ground without any artificial device and flows into a tank, which in turn flows into a trough for stock watering

10. The estimated amount of groundwater withdrawn each year.....
Not applicable

11. The log of formations encountered in the drilling of each well if available.....
Not applicable

12. Such other information of a similar nature as may be useful in carrying out the policy of this act, including reference to book and page of any county record.....
Not applicable

Signature of Owner Hans Swindland Gladys A. Swindland

Date December 12th, 1963

Three copies to be filed by the owner with the County Clerk and Recorder of the county in which the well is located.

Please answer all questions. If not applicable, so state, otherwise the form will be returned.

Original to the County Clerk and Recorder; Duplicate to the State Engineer; Triplicate to the Montana Bureau of Mines and Geology, and Quadruplicate for the Appropriator.

10138

Dec. # 97610

~~Filed 1963~~ 17th day of

December A. D. 1963

at 4:20 o'clock P. M.

Margaret Mornal

Clerk and Recorder

By Tetty Jane Doe
District

fee \$2.00

34

File No.....

T. 5N R. 9E

DUPLICATE

County Park

STATE OF MONTANA
ADMINISTRATOR OF GROUNDWATER CODE
OFFICE OF STATE ENGINEER

R
JAN 2 1964

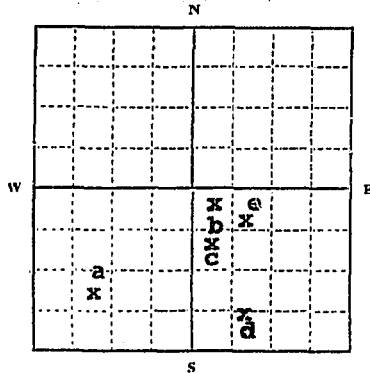
Declaration of Vested Groundwater Rights

(Under Chapter 237, Montana Session Laws, 1961)

STATE ENGINEER

1. Henry F. Wilson of Wilsall
(Name of Appropriator) (Address) (Town)

County of Park State of Montana
have appropriated groundwater according to the Montana laws in effect prior to January 1, 1962, as follows:



SE
SW $\frac{1}{4}$ Sec. 34, T. 5N R. 9E

Indicate point of appropriation and place of use, if possible. Each small square represents 10 acres.

- The beneficial use on which the claim is based.....
Domestic use and irrigation
- Date or approximate date of earliest beneficial use; and how continuous the use has been. a through d are springs which have been used continuously since 1873. e is a well which has been used continuously since 1943.
- The amount of groundwater claimed (in miner's inches or gallons per minute) a through d Five Miners Inches each. e 500 gallons per minute.
- If used for irrigation, give the acreage and description of the lands to which water has been applied and name of the owner thereof b and c irrigate approximately 25 acres in the $\frac{3}{4}$ of Section owned by appropriator. e irrigates approximately 1 acre and the garden area surrounding the well which is owned by appropriator
- The means of withdrawing such water from the ground and the location of each well or other means of withdrawal. a through d no artificial devices except minor excavation at place water arises. e Well located as shown at e above. Water withdrawn by electric pump.
- The date of commencement and completion of the construction of the well, wells, or other works for withdrawal of groundwater. The well shown at e was commenced and completed in 1943.
- The depth of water table..... Twenty-five feet of water in well.
- So far as it may be available, the type, size and depth of each well or the general specifications of any other works for the withdrawal of groundwater. The well shown at e is 30 foot deep and has a six-inch casing
- The estimated amount of groundwater withdrawn each year..... 400,000 gallons
- The log of formations encountered in the drilling of each well if available. A driller named Chick Kenwood did the drilling of this well and has the log of formations
- Such other information of a similar nature as may be useful in carrying out the policy of this act, including reference to book and page of any county record..... Not applicable

Signature of Owner Henry F. Wilson

Date December 30, 1963

Three copies to be filed by the owner with the County Clerk and Recorder of the county in which the well is located.

Please answer all questions. If not applicable, so state, otherwise the form will be returned.

Original to the County Clerk and Recorder; Duplicate to the State Engineer; Triplicate to the Montana Bureau of Mines and Geology, and Quadruplicate for the Appropriator.

17978

Doc 98083

Filed this 30 day of

Dec A. D. 1963

at 3:44 o'clock P M.

Margaret Donald
County Clerk and Recorder.

By _____ Deputo

fee # 2.00 -

34

File No.

T. 5 N. R. 9 E.

DUPLICATE

County Park

STATE OF MONTANA
ADMINISTRATOR OF GROUNDWATER CODE
OFFICE OF STATE ENGINEER

RECEIVED
DEC 18 1963

Declaration of Vested Groundwater Rights

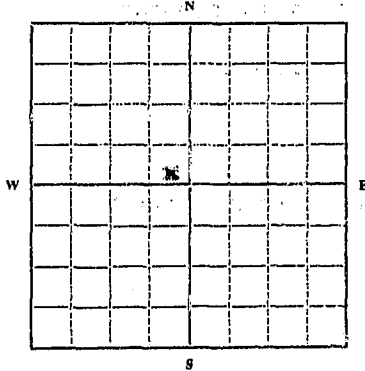
(Under Chapter 237, Montana Session Laws, 1961)

STATE ENGINEER

HANS SWINDLAND

1. and GLADYS A. SWINDLAND, of Wilcall
(Name of Appropriator) (Address) (Town)

County of Park State of Montana
have appropriated groundwater according to the Montana laws in effect prior to January 1, 1962, as follows:



NW 1/4 Sec. 34, T. 5N R. 9E.

Indicate point of appropriation and place of use, if possible. Each small square represents 10 acres.

2. The beneficial use on which the claim is based
Domestic use

3. Date or approximate date of earliest beneficial use; and how continuous the use has been. This well has been used continuously since April of 1948

4. The amount of groundwater claimed (in miner's inches or gallons per minute) Five (5) Miners inches

5. If used for irrigation, give the acreage and description of the lands to which water has been applied and name of the owner thereof
Not applicable

6. The means of withdrawing such water from the ground and the location of each well or other means of withdrawal.
Deep well pump. Well located on map shown above

7. The date of commencement and completion of the construction of the well, wells, or other works for withdrawal of groundwater. The well was completed in April of 1948

8. The depth of water table. Sixty-two feet (62')

9. So far as it may be available, the type, size and depth of each well or the general specifications of any other works for the withdrawal of groundwater. The well is sixty-nine foot (69') deep and has a six inch (6") iron casing

10. The estimated amount of groundwater withdrawn each year. Used daily for domestic use

11. The log of formations encountered in the drilling of each well if available. Any information concerning the formations encountered in drilling would be in the possession of Chick Herwood, the driller of this well

12. Such other information of a similar nature as may be useful in carrying out the policy of this act, including reference to book and page of any county record.
Not applicable

Signature of Owner: Hans Swindland Gladys A. Swindland

Date: December 12th, 1963

Three copies to be filed by the owner with the County Clerk and Recorder of the county in which the well is located.

Please answer all questions. If not applicable, so state, otherwise the form will be returned.

Original to the County Clerk and Recorder; duplicate to the State Engineer; Triplicate to the Montana Bureau of Mines and Geology, and Quadruplicate for the Appropriator.

10139

97611

Filed this 17th day of
December A. D. 1963
at 4:21 o'clock P.M.
Margaret Inonial
County Clerk and Recorder.

By _____ Deputy

fee \$ 2⁰⁰ -

35

File No.....

T. 5N R. 9E

DUPLICATE

County Park

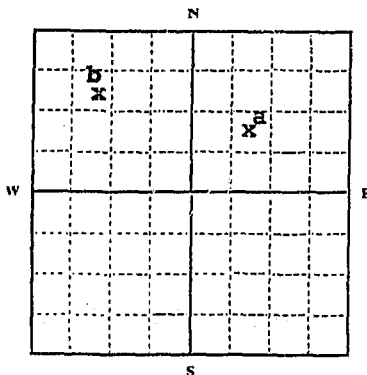
STATE OF MONTANA
ADMINISTRATOR OF GROUNDWATER CODE
OFFICE OF STATE ENGINEER

R
JAN 2 1964
STATE ENGINEER

Declaration of Vested Groundwater Rights

(Under Chapter 237, Montana Session Laws, 1961)

1. Henry F. Wilson, of Wilsall
(Name of Appropriator) (Address) (Town)
County of Park State of Montana
have appropriated groundwater according to the Montana laws in effect prior to January 1, 1962, as follows:



NW 1/4 &
SW 1/4 of NE 1/4 Sec. 35 T.5N. R. 9E

Indicate point of appropriation and place of use, if possible. Each small square represents 10 acres.

2. The beneficial use on which the claim is based.....
Stock water and irrigation

3. Date or approximate date of earliest beneficial use; and how continuous the use has been.....
These springs have been used continuously since 1873.

4. The amount of groundwater claimed (in miner's inches or gallons per minute).....
Five Miners inches each

5. If used for irrigation, give the acreage and description of the lands to which water has been applied and name of the owner thereof.....
a. irrigates approximately 45 acres owned by appropriator in the SW 1/4 of Sec. 35 and SW 1/4 of Sec. 34, T5N, R9E. b. sub irrigates 15 or 20 acres in the NW 1/4 of Sec. 35, T5N, R9E owned by appropriator.

6. The means of withdrawing such water from the ground and the location of each well or other means of withdrawal.....
No artificial devices are employed for bringing the water to the surface; however, excavation has been made to control the source of each.

7. The date of commencement and completion of the construction of the well, wells, or other works for withdrawal of groundwater.....
Not applicable

8. The depth of water table.....
Not applicable

9. So far as it may be available, the type, size and depth of each well or the general specifications of any other works for the withdrawal of groundwater.....
Not applicable

10. The estimated amount of groundwater withdrawn each year.....
Not applicable

11. The log of formations encountered in the drilling of each well if available.....
Not applicable

12. Such other information of a similar nature as may be useful in carrying out the policy of this act, including reference to book and page of any county record.....
Not applicable

Signature of Owner Henry F. Wilson

Date December 30, 1963

Three copies to be filed by the owner with the County Clerk and Recorder of the county in which the well is located.

Please answer all questions. If not applicable, so state, otherwise the form will be returned.

Original to the County Clerk and Recorder; Duplicate to the State Engineer; Triplicate to the Montana Bureau of Mines and Geology, and Quadruplicate for the Appropriator.

17977

98082

Filed this 30th day of
December A. D. 1963
at 3:43 P. M.
Margaret Mowal
County Clerk and Recorder.

By _____ Deputy.
Fees \$2.00

GW 4
FILE NO. _____

SN 1000 13
WHEATLAND COUNTY
PARK

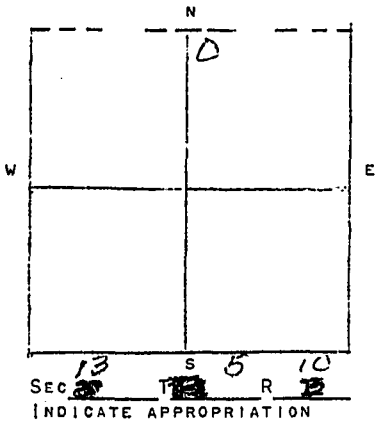
STATE OF MONTANA
ADMINISTRATOR OF GROUNDWATER CODE
OFFICE OF STATE ENGINEER
* * * * *

DECLARATION OF VESTED GROUNDWATER RIGHTS (UNDER CHAPTER 237, MONTANA SESSION LAWS 1961)

JAN 29 1964

STATE ENGINEER

1. Henry Pump of Two dot COUNTY OF WHEATLAND, STATE OF MONTANA, HAVE APPROPRIATED GROUNDWATER ACCORDING TO THE MONTANA LAWS IN EFFECT PRIOR TO JANUARY 1, 1962, AS FOLLOWS:



2. THE BENEFICIAL USE ON WHICH THE CLAIM IS BASED. stock water

3. DATE OR APPROXIMATE DATE OF EARLIEST BENEFICIAL USE; AND HOW CONTINUOUS THE USE HAS BEEN. Continuous Use Since Settled

4. THE AMOUNT OF GROUNDWATER CLAIMED (IN MINER INCHES OR GALLONS PER MINUTE) 100 Gals/min

5. IF USED FOR IRRIGATION, GIVE THE ACREAGE AND DESCRIPTION OF THE LANDS TO WHICH WATER HAS BEEN APPLIED AND NAME OF THE OWNER THEREOF

6. THE MEANS OF WITHDRAWING SUCH WATER FROM THE GROUND AND THE LOCATION OF EACH WELL OR OTHER MEANS OF WITHDRAWAL Flowing

7. THE DATE OF COMMENCEMENT AND THE COMPLETION OF THE CONSTRUCTION OF THE WELL, WELLS, OR OTHER WORKS FOR WITHDRAWAL OF GROUNDWATER

8. DEPTH OF WATER TABLE

9. SO FAR AS IT MAY BE AVAILABLE, THE TYPE, SIZE AND DEPTH OF EACH WELL OR THE GENERAL SPECIFICATIONS OF ANY OTHER WORKS FOR THE WITHDRAWAL OF GROUNDWATER

10. THE ESTIMATED AMOUNT OF GROUNDWATER WITHDRAWN EACH YEAR

11. THE LOG OF FORMATIONS ENCOUNTERED IN THE DRILLING OF EACH WELL IF AVAILABLE

12. SUCH OTHER INFORMATION OF A SIMILAR NATURE AS MAY BE USEFUL IN CARRYING OUT THE POLICY OF THIS ACT, INCLUDING REFERENCE PAGE OF COUNTY RECORDS AND BOOK NUMBER

SIGNATURE OF OWNER Henry Pump
DATE 12/30/63

STATE OF MONTANA } ss.
COUNTY OF WHEATLAND }

Henry Pump HAVING FIRST BEEN DULY SWORN, DEPOSES AND SAYS THAT HE (IS, ARE,) OF LAWFUL AGE AND (IS, ARE) THE APPROPRIATOR AND CLAIMANT OF THE ORDER AND WATER RIGHT MENTIONED IN THE FOREGOING DECLARATION OF VESTED GROUNDWATER RIGHTS AND THE PERSON WHOSE NAMES SUBSCRIBED THERETO, AS THE APPROPRIATOR AND CLAIMANT, THAT HE KNOWS THE CONTENTS OF SAID FOREGOING NOTICE AND THAT THE MATTERS AND THINGS THEREIN STATED ARE TRUE.

SUBSCRIBED AND SWORN TO BEFORE ME, THIS 30 day of Dec, 1963

70493

NOTARY PUBLIC FOR THE STATE OF MONTANA
RESIDING AT Halverson Mont
MY COMMISSION EXPIRES Oct 11 1964

FILED FOR RECORD ON THE 30 DAY OF Dec 1963 AT 2:00 O'CLOCK P M., AND RECORDED IN BOOK 82, PAGES 36
RECORDS OF WHEATLAND COUNTY, MONTANA.

Lucretia Hicks
CLERK AND RECORDER

34532

17

File No.

T. 5N R. 10E

DUPLICATE

County Park

STATE OF MONTANA
ADMINISTRATOR OF GROUNDWATER CODE
OFFICE OF STATE ENGINEER

Declaration of Vested Groundwater Rights AM 3 1963

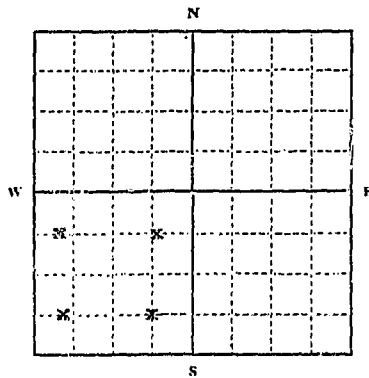
(Under Chapter 237, Montana Session Laws, 1961)

RECEIVED

STATE ENGINEER

1 Interstate Holding Corporation, of Livingston
(Name of Appropriator) (Address) (Town)

County of Park State of Montana
have appropriated groundwater according to the Montana laws in effect prior to January 1, 1962, as follows:



S. 1/4 Sec. 17 T. 5N R. 10E

Indicate point of appropriation and place of use, if possible. Each small square represents 10 acres.

2. The beneficial use on which the claim is based.....
pasture irrigation

3. Date or approximate date of earliest beneficial use; and how continuous the use has been.....
January 1, 1920

4. The amount of groundwater claimed (in miner's inches or gallons per minute).....
200 miner's inches

5. If used for irrigation, give the acreage and description of the lands to which water has been applied and name of the owner thereof
S. 1/4 of Section 17 - series of four springs

6. The means of withdrawing such water from the ground and the location of each well or other means of withdrawal.....
natural springs

7. The date of commencement and completion of the construction of the well, wells, or other works for withdrawal of groundwater.....
natural springs

8. The depth of water table.....
natural springs--unknown

9. So far as it may be available, the type, size and depth of each well or the general specifications of any other works for the withdrawal of groundwater.....
unknown--natural springs

10. The estimated amount of groundwater withdrawn each year.....
200 miner's inches

11. The log of formations encountered in the drilling of each well if available.....
none

12. Such other information of a similar nature as may be useful in carrying out the policy of this act, including reference to book and page of any county record.....
none

Interstate Holding Corporation
BY Richard A. Bodine
Signature of Vice President

Date December 31, 1963

Three copies to be filed by the owner with the County Clerk and Recorder of the county in which the well is located.

Please answer all questions. If not applicable, so state, otherwise the form will be returned.

Original to the County Clerk and Recorder; Duplicate to the State Engineer; Triuplicate to the Montana Bureau of Mines and Geology, and Quadruplicate for the Appropriator.

20871

Doc. # 98306

Filed this 2nd day of Jan
January A. D. 1 964
at 8:12 o'clock A. M.
Margaret Monical
County Clerk and Recorder,
By Tully Jane Dow
Deputy.

Fee 2.00

20

File No.

T. 5N R. 10E

DUPLICATE

County Park

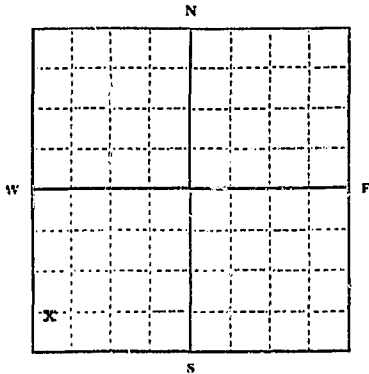
STATE OF MONTANA
ADMINISTRATOR OF GROUNDWATER CODE
OFFICE OF STATE ENGINEER

JAN 3 1963
STATE ENGINEER

Declaration of Vested Groundwater Rights

(Under Chapter 237, Montana Session Laws, 1961)

1. Interstate Holding Corporation, of Livingston, Montana
(Name of Appropriator) (Address) (Town)
County of Park State of Montana
have appropriated groundwater according to the Montana laws in effect prior to January 1, 1962, as follows:



SW 1/4 Sec. 20 T. 5N R. 10E
Indicate point of appropriation and place of use, if possible. Each small square represents 10 acres.

- 2. The beneficial use on which the claim is based.....
pasture irrigation
- 3. Date or approximate date of earliest beneficial use; and how continuous the use has been.....
January 1, 1920
continuous
- 4. The amount of groundwater claimed (in miner's inches or gallons per minute).....
50 miner's inches
- 5. If used for irrigation, give the acreage and description of the lands to which water has been applied and name of the owner thereof.....
SW 1/4 of section 20 T. 5N R. 10E
pasture
Interstate Holding Corporation
- 6. The means of withdrawing such water from the ground and the location of each well or other means of withdrawal.....
natural spring

- 7. The date of commencement and completion of the construction of the well, wells, or other works for withdrawal of groundwater.....
natural spring
- 8. The depth of water table.....
unknown
- 9. So far as it may be available, the type, size and depth of each well or the general specifications of any other works for the withdrawal of groundwater.....
unknown--natural spring
- 10. The estimated amount of groundwater withdrawn each year.....
50 miner's inches
- 11. The log of formations encountered in the drilling of each well if available.....
none
- 12. Such other information of a similar nature as may be useful in carrying out the policy of this act, including reference to book and page of any county record.....
none

Interstate Holding Corporation
By
~~XXXXXX~~ Vice President
Date 12-30-63

Three copies to be filed by the owner with the County Clerk and Recorder of the county in which the well is located.

Please answer all questions. If not applicable, so state, otherwise the form will be returned.

Original to the County Clerk and Recorder; Duplicate to the State Engineer; Triplicate to the Montana Bureau of Mines and Geology, and Quadruplicate for the Appropriator.

20873