

GROUNDWATER INDEX

Page 1 of 1

County Phillips Twp. 26 N Rge. 27 E

[illegible]

File No. _____

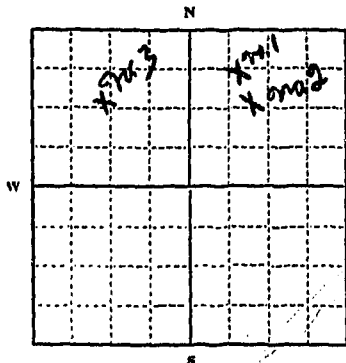
DUPLICATE

STATE OF MONTANA
ADMINISTRATOR OF GROUNDWATER CODE
OFFICE OF STATE ENGINEER

T. 26^N R. 27^E
County Phillips
RECEIVED
JAN 10 1964

Declaration of Vested Groundwater Rights
(Under Chapter 237, Montana Session Laws, 1961)

1. Louis Bibeau, of Malta
(Name of Appropriator) (Address) (Town)
County of Phillips State of Montana
have appropriated groundwater according to the Montana laws in effect prior to January 1, 1962, as follows:



1/4 Sec. 2, T. 26 N. R. 27 E

Indicate point of appropriation and place of use, if possible. Each small square represents 10 acres.

2. The beneficial use on which the claim is based Well No. 1. Pump stock
Well No. 2. livestock Well No. 3. livestock
3. Date or approximate date of earliest beneficial use; and how continuous the use has been. Well No. 1. 1961 Continuous
Well No. 2. 1915 Constantly
Well No. 3. 1945 Constantly
4. The amount of groundwater claimed (in miner's inches or gallons per minute). Well No. 1. 2 gallons per min
Well No. 2. 1 gal per min Well No. 3. 2 gallons per min
5. If used for irrigation, give the acreage and description of the lands to which water has been applied and name of the owner thereof
6. The means of withdrawing such water from the ground and the location of each well or other means of withdrawal. Well No. 1. pump
Well No. 2. pump
Well No. 3. pump
7. The date of commencement and completion of the construction of the well, wells, or other works for withdrawal of groundwater. SAME AS NO. 3.
8. The depth of water table. NO. 1. 4 ft. NO. 2. 1 ft. NO. 3. 3 ft.
9. So far as it may be available, the type, size and depth of each well, or the general specifications of any other works for the withdrawal of groundwater. NO. 1. 60 ft. 4 in pump
NO. 2. hand dug 5 ft. 2 ft. deep
NO. 3. hand dug 4 ft. square 6 ft. deep
10. The estimated amount of groundwater withdrawn each year. NO. 1. 30,000 gal. NO. 2. 1,000,000 gal.
NO. 3. 30,000 gal.
11. The log of formations encountered in the drilling of each well if available. unknown
12. Such other information of a similar nature as may be useful in carrying out the policy of this act, including reference to book and page of any county record.

Signature of Owner Louis BibeauDate Dec 24-1963

Three copies to be filed by the owner with the County Clerk and Recorder of the county in which the well is located.

Please answer all questions. If not applicable, so state, otherwise the form will be returned.

Original to the County Clerk and Recorder; Duplicate to the State Engineer; Triplicate to the Montana Bureau of Mines and Geology, and Quadruplicate for the Appropriator.

29254

Misc. 15954

236982

Phillips Co.


Filed 12-31-63

at 9:51 A.M.

Fee \$ 2.00

R. V. Maloney

Clerk & Recorder



RECEIVED
JAN 1 1964
CLERK & RECORDER
R. V. MALONEY

File No. _____

DUPLICATE

STATE OF MONTANA
ADMINISTRATOR OF GROUNDWATER CODE
OFFICE OF STATE ENGINEER

County Phillips

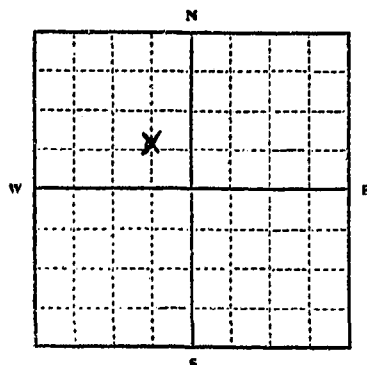
RECEIVED
JAN 10 1964

Declaration of Vested Groundwater Rights

(Under Chapter 237, Montana Session Laws, 1961)

STATE ENGINEER

1. Beseth Ranch Co, of Malta
(Name of Appropriator) (Address) (Town)
County of Phillips State of Montana
have appropriated groundwater according to the Montana laws in effect prior to January 1, 1962, as follows:



SE 1/4 NW Sec 24 T26 R27

Indicate point of appropriation
and place of use, if possible. Each
small square represents 10 acres.

2. The beneficial use on which the claim is based House-Stock
Irr August 1961

3. Date or approximate date of earliest beneficial use; and how continuous the use has been August 1961

4. The amount of groundwater claimed (in miner's inches or gallons per minute) 10 gal Per Minute

5. If used for irrigation, give the acreage and description of the lands to which water has been applied and name of the owner thereof
Garden Shultz Belt &
WANN 1/2 Acre

6. The means of withdrawing such water from the ground and the location of each well or other means of withdrawal
Electric Submersible Pump

7. The date of commencement and completion of the construction of the well, wells, or other works for withdrawal of groundwater July 25, 1961 Completed August 1961

8. The depth of water table 240 Feet

9. So far as it may be available, the type, size and depth of each well or the general specifications of any other works for the withdrawal of groundwater
Drilling (660' - 6" casing) (110' - 4 1/2" casing)
770 Feet

10. The estimated amount of groundwater withdrawn each year 1,095,000 gal Per Year

11. The log of formations encountered in the drilling of each well if available
COPY Attached

12. Such other information of a similar nature as may be useful in carrying out the policy of this act, including reference to book and page of any county record

Signature of Owner Dwight D. Grant Mgr.Date 12/30/63

Three copies to be filed by the owner with the County Clerk and Recorder of the county in which the well is located.

Please answer all questions. If not applicable, so state, otherwise the form will be returned.

Original to the County Clerk and Recorder; Duplicate to the State Engineer; Triplicate to the Montana Bureau of Mines and Geology, and Quadruplicate for the Appropriator.

Mic 15893

236921

Tiled Dec 31, 1963
at 8:52 H.M.

Fee 2.00

P. V. Maloney

Clerk & Recorder

52
12
11
20

T 26^N R 27^E

County...Phillips.....

RECEIVED
JAN 27 1964

STATE ENGINEER

(Under Chapter 237, Montana Session Laws, 1961)

SW $\frac{1}{4}$ SW Sec. 28 T. 26 R. 27

2. The beneficial use on which the claim is based... Stock

3. Date or approximate date of earliest beneficial use; and how continuous the use has been. August 1958
continuous

4. The amount of groundwater claimed (in miner's inches or gallons per minute). 15 gal per min.

5. If used for irrigation, give the acreage and description of the lands to which water has been applied and name of the owner thereof

6. The means of withdrawing such water from the ground and the location of each well or other means of withdrawal. flowing

7. A description of the construction of the well, wells, or other works for withdrawal of water.

8. The material, size and depth of each well or the general specifications of any other work. wood 4 x 4 ft 11 ft deep

9. The quantity of water withdrawn each year. 750 thousand gal.

10. The date of the drilling of each well if available.

11. Any other facts or information as may be useful in carrying out the policy of this act, including a copy of any record or report available.

Signature of Owner /s/ Alfred Emond

Date Dec 31 1963

Three copies to be filed by the owner with the County Clerk and Recorder of the county in which the well is located.

Please answer all questions. If not applicable, so state, otherwise the form will be returned.

Original to the County Clerk and Recorder; Duplicate to the State Engineer; Triplicate to the Montana Bureau of Mines and Geology, and Quadruplicate for the Appropriator.

33954

Mer. 16029
237057

Phillips Co.

Filed 12-31-63.

at 11:00 A.M.

Fee \$ 2.00.

R. V. Maloney

Clerk & Recorder

Page 1 of 1

County Phillips Twp. 2611 Rge. 28E

[illegible]



MONTANA DEPARTMENT OF NATURAL RESOURCES AND CONSERVATION

FORREST H. ANDERSON, GOVERNOR
GARY WICKS, DIRECTOR

MEMBERS OF THE BOARD
JOSEPH B. REBER, CHAIRMAN
JOSEPH W. SABOL
DEAN HANSON
RILEY OSTBY
HERBERT HUENNEKENS

449-2611
325 FULLER AVENUE
HELENA, MONTANA 59601

February 22, 1972

Water Conservation Board
Water Resources Engineer
Sam W. Mitchell Building
Helena, Montana 59601

Dear Sir:

Enclosed you will find a copy of a release agreement for
the utilization of a fresh water well.

Operator Fulton Producing Company

Lease Name Veseth Estate

Well No. 43-7, Sec. 7, Twp. 26N, Rge. 28E
Phillips County

Yours very truly,

N. J. Beaudry
Norman J. Beaudry
Administrator

NJB/ml
Encl.

cc: Mr. W. Bond
Bureau of Mines and Geology
Butte, Montana 59701

RECEIVED

FEB 23 1972

MONTANA DEPARTMENT OF NATURAL
RESOURCES AND CONSERVATION


ALERTED BY

Oil and Gas Conservation Commission

Petroleum Engineer, Geologist, or Executive Secretary

Dated:

19



49,907

OIL AND GAS CONSERVATION COMMISSION
OF THE STATE OF MONTANA

RELEASE AGREEMENT



KNOW ALL MEN BY THESE PRESENTS, that I, Martawn Veseth
_____ of the County of Phillips _____ in
the State of Montana, am the owner of the hereinafter described land upon which
a well for oil or gas was drilled, to-wit:

Operator Fulton Producing Company
Lease Name Veseth Estate
Well No. 43-7 Sec. 7 Twp. 26N Rge. 28E
The well is located 1980 feet N of the South
line and 660 feet W of the East line.

That, in accordance with Regulation 233.6, Order No. 1-1, November 30,
1953, I do hereby notify the Oil and Gas Conservation Commission of the State
of Montana of my desire to utilize said well as a fresh water well; and, that
if such utilization is approved, I do hereby release and discharge the operator
hereinafter named from any further work or responsibility in relation to the
plugging of said well.

Water Use: Domestic _____ Municipal _____ Stock X Other _____
Industrial _____ Drainage _____ Irrigation X
Producing Depth 500-900 Producing Formation Judith River
Yield of well Unknown Actual Withdrawal Unknown
WITNESS my hand and seal this 10th day of July, 1970.

Landowner
Address 236 1st Ave
Flora, Mont.

IN THE PRESENCE OF:

Address _____

Address Bismark, N. Dakota

APPROVED BY:
Oil and Gas Conservation Commission
July Judson G. Smith
Petroleum Geologist, or Executive Secretary
Dated: _____, 1970



File No.

T. 26^N R. 28^E

DUPLICATE

County Phillips

STATE OF MONTANA
ADMINISTRATOR OF GROUNDWATER CODE
OFFICE OF STATE ENGINEER

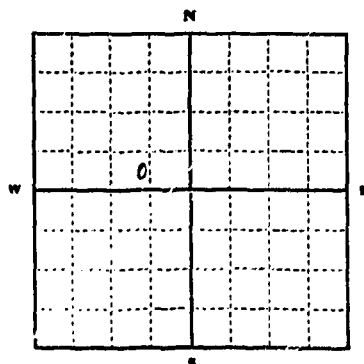
RECEIVED
 DEC 26 1963

Declaration of Vested Groundwater Rights

(Under Chapter 237, Montana Session Laws, 1961)

STATE ENGINEER

Wade McNeil of Regina
 (Name of Appropriator) (Address) (Town)
 County of Phillips State of Mont.
 have appropriated groundwater according to the Montana laws in effect prior to January 1, 1962, as follows:



N.W. 1/4 Sec. 9 T. 26 R. 28

Indicate point of appropriation and place of use, if possible. Each small square represents 10 acres.

2. The beneficial use on which the claim is based Livestock and house hold
3. Date or approximate date of earliest beneficial use; and how continuous the use has been 1950 Continuous
4. The amount of groundwater claimed (in miner's inches or gallons per minute) 6 gal. per minute
5. If used for irrigation, give the acreage and description of the lands to which water has been applied and name of the owner thereof not used for irrigation
6. The means of withdrawing such water from the ground and the location of each well or other means of withdrawal gasoline motor driven pump
7. The date of commencement and completion of the construction of the well, wells, or other works for withdrawal of groundwater summer of 1950
8. The depth of water table 60' below surface to water level
9. So far as it may be available, the type, size and depth of each well or the general specifications of any other works for the withdrawal of groundwater 4" heavy casing. Depth 660'
10. The estimated amount of groundwater withdrawn each year 1,000,000 gals.
11. The log of formations encountered in the drilling of each well if available Not available
12. Such other information of a similar nature as may be useful in carrying out the policy of this act, including reference to book and page of any county record

Signature of Owner

Wade McNeil
 Date Dec. 18-1963

Three copies to be filed by the owner with the County Clerk and Recorder of the county in which the well is located.

Please answer all questions. If not applicable, so state, otherwise the form will be returned.

Original to the County Clerk and Recorder; Duplicate to the State Engineer; Triplicate to the Montana Bureau of Mines and Geology, and Quadruplicate for the Appropriator.

12487

Map # 156

236545

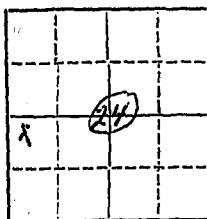
State of Montana, } ss.
County of Phillips, }
Filed for Record this 23 day
of Dec 1900 at 2:30
o'clock P. M. and duly recorded in book
... Page ... of ...
... County Recorder
By ...
Fee ...
Returns ...

RECEIVED
DEC 10 1957

T. 26 R. 28 24
County Phillips

STATE ENGINEER MONTANA BUREAU OF MINES AND GEOLOGY
Butte, Montana

WATER WELL LOG



Owner John Monroe Address Malta, Mont.
Driller Claude & Ray Shores Address Malta, Mont.
Date Started November 22, 1957 Date Completed Nov. 30, 1957
Location: Sec. 24 T. 26N. R. 28E 1/4 sec.

Type of well drilled Equipment used rotary
(Dug, driven, bored, or drilled) (Churn drill, rotary, other)

Water use: Domestic ☐ Municipal ☐ Stock ☒ Irrigation ☐
Industrial ☐ Drainage ☐ Other:

Casing: 0 ft. to 640 ft. Type Size 4 inch

Casing: ft. to ft. Type Size

Casing: ft. to ft. Type Size

Perforated or Screened: Ft. 500 to ft. 550 Ft. 585 to ft. 640

Type of screen or perforations 1/4 inch holes drilled

Static Water level, for non-flowing well: 35 feet.

Shut-in pressure, for flowing well: lb./sq. in. on: (date)

Pumping water level 16.8 feet at 4 gal. per min.

How tested: pumped

Length of test 4 hrs

Remarks: (Gravel packing, cementing, packers, type of shut-off, depth of shut-off)

(over)

Log of Well

Depth, feet		Description of Material Drilled
From	To	
0	21	top soil
21	48	clay
48	50	gravel
50	262	shale
262	263	Rock (12" thick)
263	400	shale
400	401	Rock (4" thick)
401	470	shale
470	481	sandstone formations
481	507	shale
507	570	sandstone formations
570	585	Bentonite and sand
585	640	sandstone formations with water

State of Montana,
 County of Phillips,
 Filed for Record this 9 day
 of June, A. D. 1957 at 4:30
 o'clock P. M. and duly Recorded in book
 of Page 174 of
 the County Recorder
 by
 Fee
 Return

243869

mic 14681

RECEIVED

JUN 13 1958

MONTANA BUREAU OF MINES AND GEOLOGY
Butte, Montana

STATE ENGINEER

T. 26 R. 28 32
County Phillips

WATER WELL LOG

32		
X		

Owner: Wilford Tremblay Address: Malta, Montana
Driller: Claude and Ray Shores Address: Malta, Montana
Date Started: May 20, 1958 Date Completed: May 29, 1958
Location: Sec. 32 T. 26 R. 28 1/4 sec. SE SW

Type of well: drilled (Dug, driven, bored, or drilled) Equipment used: rotary (Churn drill, rotary, other)

Water use: Domestic ☒ Municipal ☐ Stock ☐ Irrigation ☐
Industrial ☐ Drainage ☐ Other: _____

Casing: 0 ft. to 750 ft. Type: _____ Size: 4 inch

Casing: _____ ft. to _____ ft. Type: _____ Size: _____

Casing: _____ ft. to _____ ft. Type: _____ Size: _____

Perforated or Screened: Ft. 555 to ft. 750 Ft. _____ to ft. _____

Type of screen or perforations: 1/4 inch holes drilled

Static Water level, for non-flowing well: 130 feet.

Shut-in pressure, for flowing well: _____ lb./sq. in. on: _____ (date)

Pumping water level: 231 feet at 5 gal. per min.

How tested: pumped

Length of test: 3 hrs

Remarks: (Gravel packing, cementing, packers, type of shut-off, depth of shut-off)

(over)

Log of Well

Depth, feet		Description of Material Drilled
From	To	
0	60	Sandy clay
60	110	shale
110	111	Rock (7")
111	130	Shale
130	140	Slaty shale
140	285	Shale
285	286	Rock (10")
286	543	Shale
543	543	Rock (6")
543	551	Shale
551	552	Rock (10")
552	760	Judith formation

219296

State of Monterey, }
County of Phillips, }

Filed for Record this 10th day
of January, A. D. 1915 at 12:20
o'clock P. M. and duly Recorded in book
Page of
Book No. 122, County Recorder
Fee
Return:

Miss # 14972

GROUNDWATER INDEX

Page 1 of 1

County Phillips Twp. 26 N Rge. 29 E

[illegible]

File No.

T 26^N R 29^E

DUPLICATE

County Phillips

STATE OF MONTANA
ADMINISTRATOR OF GROUNDWATER CODE
OFFICE OF STATE ENGINEER

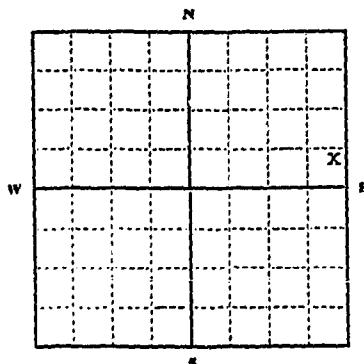
R
JAN 27 1964

Declaration of Vested Groundwater Rights

(Under Chapter 237, Montana Session Laws, 1961)

I, Loyal S. or Beatrice E. Boyce, of Malta Mont.
(Name of Appropriator) (Address) (Town)

County of Phillips State of Montana
have appropriated groundwater according to the Montana laws in effect prior to January 1, 1962, as follows:



SESE 1/4 NE Sec. 2 T. 26 R. 29

Indicate point of appropriation
and place of use, if possible. Each
small square represents 10 acres.

2. The beneficial use on which the claim is based
Stockwater
3. Date or approximate date of earliest beneficial use; and how continuous the use has been 1951 Sept. continually
4. The amount of groundwater claimed (in miner's inches or gallons per minute) 8 gal. per min.
5. If used for irrigation, give the acreage and description of the lands to which water has been applied and name of the owner thereof
6. The means of withdrawing such water from the ground and the location of each well or other means of withdrawal
Gas pump

7. The date of commencement and completion of the construction of the well, wells, or other works for withdrawal of groundwater 1951 Sept.
8. The depth of water table 100 ft.
9. So far as it may be available, the type, size and depth of each well or the general specifications of any other works for the withdrawal of groundwater
10. The estimated amount of groundwater withdrawn each year 4,204,800 gal.
11. The log of formations encountered in the drilling of each well if available
non available
12. Such other information of a similar nature as may be useful in carrying out the policy of this act, including reference to book and page of any county record

Signature of Owner /s/ Loyal S. Boyce

Date Dec. 31, 1963

Three copies to be filed by the owner with the County Clerk and Recorder of the county in which the well is located.

Please answer all questions. If not applicable, so state, otherwise the form will be returned.

Original to the County Clerk and Recorder; Duplicate to the State Engineer; Triplicate to the Montana Bureau of Mines and Geology, and Quadruplicate for the Appropriator.

34004

Misc. 16079.

237107.

Phillips Co.

Filed 12-31-63.

at 11:48 A.M.

Fee ^{*}2.00

R. V. Maloney

Clerk & Recorder.

File No. _____

T. 26^N R. 29^E

DUPLICATE

County _____

STATE OF MONTANA
ADMINISTRATOR OF GROUNDWATER CODE
OFFICE OF STATE ENGINEER


RECEIVED
JAN 10 1962

Declaration of Vested Groundwater Rights

(Under Chapter 237, Montana Session Laws, 1951)

STATE ENGINEER

1. Noel Emmond, of Malte
(Name of Appropriator) (Address) (Town)
County of Phillips State of Montana
have appropriated groundwater according to the Montana laws in effect prior to January 1, 1962, as follows:



SE 1/4 Sec. 32 T. 26 R. 29
Indicate point of appropriation
and place of use, if possible. Each
small square represents 10 acres.

2. The beneficial use on which the claim is based. Stock water

3. Date or approximate date of earliest beneficial use; and how continuous the use has been. May 27, 1949 and use has been continuous

4. The amount of groundwater claimed (in miner's inches or gallons per minute) 45 gal. per minute

5. If used for irrigation, give the acreage and description of the lands to which water has been applied and name of the owner thereof
None

6. The means of withdrawing such water from the ground and the location of each well or other means of withdrawal. Flowing well

7. The date of commencement and completion of the construction of the well, wells, or other works for withdrawal of groundwater. May 25, 1949 to May 27, 1949

8. The depth of water table. Flowing well,

9. So far as it may be available, the type, size and depth of each well or the general specifications of any other works for the withdrawal of groundwater. Drilled well with 4 inch casing. 210 feet deep

10. The estimated amount of groundwater withdrawn each year. 15,768,000 gals per year.

11. The log of formations encountered in the drilling of each well if available. 0-210 ft. sand stone shale 210' Drilled

12. Such other information of a similar nature as may be useful in carrying out the policy of this act, including reference to book and page of any county record.

Signature of Owner Noel Emmond

Date Dec 30, 1963

Three copies to be filed by the owner with the County Clerk and Recorder of the county in which the well is located.

Please answer all questions. If not applicable, so state, otherwise the form will be returned.

Original to the County Clerk and Recorder; Duplicate to the State Engineer; Triplicate to the Montana Bureau of Mines and Geology, and Quadruplicate for the Appropriator.

29117

Misc. #15817

236795

Filed: Dec. 30, 1963

At: 3:42 P.M.

Fee \$ 2.00

Rosaline M. Meloney
Clerk & Recorder

File No. _____

T. 26^N R. 29^E

DUPLICATE

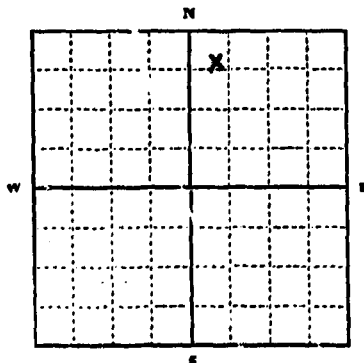
County _____

STATE OF MONTANA
ADMINISTRATOR OF GROUNDWATER CODE
OFFICE OF STATE ENGINEER

RECEIVED
JAN 10 1962

Declaration of Vested Groundwater Rights STATE ENGINEER
(Under Chapter 237, Montana Session Laws, 1961)

1. Paul S. Hest (Name of Appropriator), of Bozeman (Address) (Town)
County of Phillips State of Montana
have appropriated groundwater according to the Montana laws in effect prior to January 1, 1962, as follows:



NW 1/4 NE Sec. 33 T. 26 N. R. 29
Indicate point of appropriation
and place of use, if possible. Each
small square represents 10 acres.

2. The beneficial use on which the claim is based Stockwater
& Horse Raising
3. Date or approximate date of earliest beneficial use; and how continuous the use has been May 26, 1948 and been
used every day since.
4. The amount of groundwater claimed (in miner's inches or gallons per minute) Drilled 8 p.m. at 150 feet.
5. If used for irrigation, give the acreage and description of the lands to which water has been applied and name of the owner thereof
None
6. The means of withdrawing such water from the ground and the location of each well or other means of withdrawal 6 inch
pump with cylinder down 150 feet.
7. The date of commencement and completion of the construction of the well, wells, or other works for withdrawal of groundwater. May 21, 1948 to May 26, 1948
8. The depth of water table Ten feet from top of ground
9. So far as it may be available, the type, size and depth of each well or the general specifications of any other works for the withdrawal of groundwater. Drilled well 214 ft. of 4" welded
pipe 246 ft. of 3 inch welded pipe 3 inch coupling
top of 3 inch pipe 550 feet deep
10. The estimated amount of groundwater withdrawn each year 438,000 gals per year
11. The log of formations encountered in the drilling of each well if available. 0-15 brown sandy
clay, 15-18 gravel 18-50 brown clay sand 50-56 blue clay, 56-58 sand 58-60
38-50 shale 50-53 shale 53-55 shale 55-57 shale 57-59 shale 59-60 shale
12. Such other information of a similar nature as may be useful in carrying out the policy of this act, including reference to book and page of any county record.

Signature of Owner _____

Date _____

Three copies to be filed by the owner with the County Clerk and Recorder of the county in which the well is located.

Please answer all questions. If not applicable, so state, otherwise the form will be returned.

Original to the County Clerk and Recorder; Duplicate to the State Engineer; Triplicate to the Montana Bureau of Mines and Geology, and Quadruplicate for the Appropriator.

29115

Misc # 15815

236793

Filed: Dec. 30, 1963

At: 3:40 P.M.

For # 2, w

Rosalene W. Maloney
Clerk/Recorder

File No. _____

T. 26th R. 29th

DUPLICATE

County _____

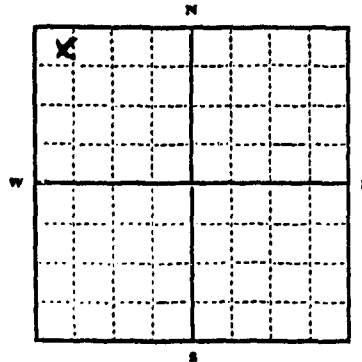
STATE OF MONTANA
ADMINISTRATOR OF GROUNDWATER CODE
OFFICE OF STATE ENGINEER

STATE ENGINEER

Declaration of Vested Groundwater Rights

(Under Chapter 237, Montana Session Laws, 1961)

I, Noel Emond, of Malta,
(Name of Appropriator) (Address) (Town)
County of Phillips State of Montana
have appropriated groundwater according to the Montana laws in effect prior to January 1, 1962, as follows:



N. 44th Sec. 33 T. 26 R. 29

Indicate point of appropriation and place of use, if possible. Each small square represents 10 acres.

2. The beneficial use on which the claim is based Stockwater
3. Date or approximate date of earliest beneficial use; and how continuous the use has been Sept 4, 1957
4. The amount of groundwater claimed (in miner's inches or gallons per minute) 1.5 gals per minute
5. If used for irrigation, give the acreage and description of the lands to which water has been applied and name of the owner thereof None
6. The means of withdrawing such water from the ground and the location of each well or other means of withdrawal It flowed 15 gal per minute when drilled but now have to pump with gasoline motor
7. The date of commencement and completion of the construction of the well, walls, or other works for withdrawal of groundwater Sept 2, 1957 to Sept 4, 1957
8. The depth of water table Level with top of ground
9. So far as it may be available, the type, size and depth of each well or the general specifications of any other works for the withdrawal of groundwater Drilled well with 4 in casing 170 feet deep
10. The estimated amount of groundwater withdrawn each year 365,000 gals
11. The logs of formations encountered in the drilling of each well if available 0-35 sandy brown, 35-48 red, 48-60 sandy brown clay, 60-104 198 blue clay, 104-188 red, 188-189 red, 189-195 blue clay, 195-196 Gravel
12. Such other information of a similar nature as may be useful in carrying out the policy of this act, including reference to book and page of any county record.

Signature of Owner Noel Emond

Date December 30, 1963

Three copies to be filed by the owner with the County Clerk and Recorder of the county in which the well is located.

Please answer all questions. If not applicable, so state, otherwise the form will be returned.

Original to the County Clerk and Recorder; Duplicate to the State Engineer; Triplicate to the Montana Bureau of Mines and Geology, and Quadruplicate for the Appropriator.

29118

Misc # 15818

236796

Filed: Dec 30, 1963
At: 3:43 P.M.
File # 2, 10

Rosalene W. Maloney
Clerk & Recorder

GROUNDWATER INDEX

Page 1 of 1

County Phillips Twp. 26N Rge. 30E

[illegible]

File No. _____

T. 26 R. 30

County Phillips

DUPLICATE

STATE OF MONTANA
ADMINISTRATOR OF GROUNDWATER CODE
OFFICE OF STATE ENGINEER

Declaration of Vested Groundwater Rights

(Under Chapter 237, Montana Session Laws, 1961)

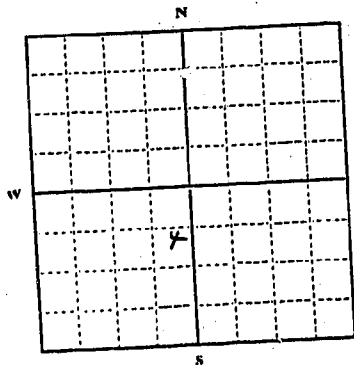
RECEIVED
DEC 3 1963

STATE ENGINEER

Malta

(Town)

1. EDWIN MUNSINGER & ROY R. SPENCER, of _____, (Address)
(Name of Appropriator)
County of Phillips State of Montana
have appropriated groundwater according to the Montana laws in effect prior to January 1, 1962, as follows:



NW 1/4 Sec. 4 T. 26 R. 30.

Indicate point of appropriation
and place of use, if possible.
Each small square represents 10
acres.

2. The beneficial use on which the claim is based
stock watering use
3. Date or approximate date of earliest beneficial use; and how continuous the use has been
1960
4. The amount of groundwater claimed (in miner's inches or gallons per minute) capacity of pump
5. If used for irrigation, give the acreage and description of the lands to which water has been applied and name of the owner thereof
6. The means of withdrawing such water from the ground and the location of each well or other means of withdrawal
pumps
7. The date of commencement and completion of the construction of the well, wells, or other works for withdrawal of groundwater
8. The depth of water table
9. So far as it may be available, the type, size and depth of each well or the general specifications of any other works for the withdrawal of groundwater
145-175
10. The estimated amount of groundwater withdrawn each year
11. The log of formations encountered in the drilling of each well if available
not available
12. Such other information of a similar nature as may be useful in carrying out the policy of this act, including reference to book and page of any county record

Signature of Owner

Date August 22, 1963

Three copies to be filed by the owner with the County Clerk and Recorder of the county in which the well is located.

Please answer all questions. If not applicable, so state, otherwise the form will be returned.

Original to the County Clerk and Recorder; duplicate to the State Engineer; Triplicate to the Montana Bureau of Mines and Geology, and Quadruplicate for the Appropriator.

7754

Case # 15472

236128

State of Montana, } ss.
County of Phillips, } 2
Filed for Record this day
Dec A. D. 1963 4:10
o'clock... M. and duly Recorded in book
..... Page of
Rosalene M. Maloney Recorder
By
#ee 3. 0
Return:

File No. _____

T. 26 N. R. 30 E.

DUPLICATE

County Phillips

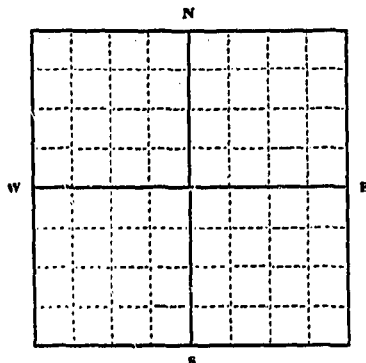
STATE OF MONTANA
ADMINISTRATOR OF GROUNDWATER CODE
OFFICE OF STATE ENGINEER

RECEIVED
JAN 10 1963

Declaration of Vested Groundwater Rights STATE ENGINEER
(Under Chapter 237, Montana Session Laws, 1961)

1. Wellington D. Rankin of Box 615, Helena, Montana
(Name of Appropriator) (Address) (Town)

County of Lewis and Clark State of Montana
have appropriated groundwater according to the Montana laws in effect prior to January 1, 1962, as follows:



SE 1/4 Sec. 23, T. 26 N. R. 30 E.

Indicate point of appropriation and place of use, if possible. Each small square represents 10 acres.

2. The beneficial use on which the claim is based
stock water

3. Date or approximate date of earliest beneficial use; and how continuous the use has been June 6, 1947 and continuous since

4. The amount of groundwater claimed (in miner's inches or gallons per minute) 30 g.p.m.

5. If used for irrigation, give the acreage and description of the lands to which water has been applied and name of the owner thereof

6. The means of withdrawing such water from the ground and the location of each well or other means of withdrawal
by means of pump

7. The date of commencement and completion of the construction of the well, wells, or other works for withdrawal of groundwater commenced June 4, 1947; finished June 6, 1947

8. The depth of water table See annexed log

9. So far as it may be available, the type, size and depth of each well or the general specifications of any other works for the withdrawal of groundwater 2 1/2 inch pipe for casing

10. The estimated amount of groundwater withdrawn each year entire flow

11. The log of formations encountered in the drilling of each well if available log annexed hereto

12. Such other information of a similar nature as may be useful in carrying out the policy of this act, including reference to book and page of any county record

Signature of Owner Wellington D. Rankin

Date December 27, 1963

Three copies to be filed by the owner with the County Clerk and Recorder of the county in which the well is located.

Please answer all questions. If not applicable, so state, otherwise the form will be returned.

Original to the County Clerk and Recorder; Duplicate to the State Engineer; Triplicate to the Montana Bureau of Mines and Geology, and Quadruplicate for the Appropriator.

29316

Mix 16016
237044

Started June
Finished
WELL REPORT

WELL REPORT

Started June 4, 1947
Finished June 6, 1947

RECEIVED
JAN 10 1951

SECRET

Log:

0	-	15	brown sandy clay
15	-	185	sand and clay some shale
185	-	230	dark shale
230	-	310	sandstone rock layers water

STATE ENGINEER

Misc 16016
Misc 16016

237044

Phillips Co.

Filed 12-31-63.
at 10:48 A.M.

Fee \$2.00

R. V. Maloney
Clerk & Recorder

GROUNDWATER INDEX

Page 1 of 1

County Phillips Twp. 26 N Rge. 31 E

[illegible]

File No. _____

DUPLICATE

T26 V R 31 E

County Phillips

STATE OF MONTANA
ADMINISTRATOR OF GROUNDWATER CODE
OFFICE OF STATE ENGINEER

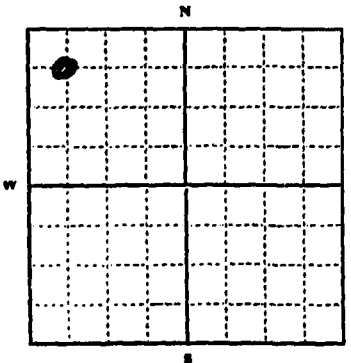
RECEIVED
JAN 10 1964

Declaration of Vested Groundwater Rights

(Under Chapter 237, Montana Session Laws, 1961)

STATE ENGINEER

1. W.C. Row Jr. (Name of Appropriator), of Content Rt. (Address), MALTA. (Town)
County of Phillips State of MONTANA
have appropriated groundwater according to the Montana laws in effect prior to January 1, 1962, as follows:



NW 1/4 NW 1/4 Sec. 35 T26 N R31 E

Indicate point of appropriation and place of use, if possible. Each small square represents 10 acres.

2. The beneficial use on which the claim is based STOCK WATER
3. Date or approximate date of earliest beneficial use; and how continuous the use has been 1950
4. The amount of groundwater claimed (in miner's inches or gallons per minute) 20 GAL
5. If used for irrigation, give the acreage and description of the lands to which water has been applied and name of the owner thereof NO
6. The means of withdrawing such water from the ground and the location of each well or other means of withdrawal WIND MILL
7. The date of commencement and completion of the construction of the well, wells, or other works for withdrawal of groundwater 1950
8. The depth of water table 500'
9. So far as it may be available, the type, size and depth of each well or the general specifications of any other works for the withdrawal of groundwater 6" PIPE WIND MILL
10. The estimated amount of groundwater withdrawn each year 800,000.
11. The log of formations encountered in the drilling of each well if available NO
12. Such other information of a similar nature as may be useful in carrying out the policy of this act, including reference to book and page of any county record NO

Signature of Owner

W.C. Row Jr.
Date Dec. 30 1963

Three copies to be filed by the owner with the County Clerk and Recorder of the county in which the well is located.

Please answer all questions. If not applicable, so state, otherwise the form will be returned.

Original to the County Clerk and Recorder; Duplicate to the State Engineer; Triplicate to the Montana Bureau of Mines and Geology, and Quadruplicate for the Appropriator.

29176

Music #15876

236904

Filed: Dec. 31, 1963

At: 8:35 A.M.

Fee: \$2.00

Ronald W. McInnes
Clerk & Recorder

Page 1 of 1

County Phillips

Twp. 26 N

Rge. 326

[illegible]

File No. _____

DUPLICATE

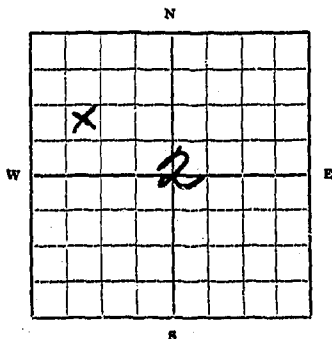
T. 26^N R. 32^W
County PhillipsSTATE OF MONTANA
ADMINISTRATOR OF GROUNDWATER CODE
OFFICE OF STATE ENGINEERRECEIVED
DEC 31 1963

Declaration of Vested Groundwater Rights

(Under Chapter 237, Montana Session Laws, 1961)

STATE ENGINEER

1. LAURA CHAMBERLIN of Matto
(Name of Appropriator) (Address)
County of Phillips State of Montana (Town)
have appropriated groundwater according to the Montana laws in effect prior to January 1, 1962, as follows:



SW 1/4 NW Sec. 2 T. 26 R. 32

Indicate point of appropriation
and place of use, if possible.
Each small square represents 10
acres.

2. The beneficial use on which the claim is based Stock
Water
3. Date or approximate date of earliest beneficial use; and how continuous the use has been July 18-1958
WINTER WATER SUPPLY
CONTINUES
4. The amount of groundwater claimed (in miner's inches or gallons per minute) 18 GALS. PER MIN
5. If used for irrigation, give the acreage and description of the lands to which water has been applied and name of the owner thereof NO
6. The means of withdrawing such water from the ground and the location of each well or other means of withdrawal PUMP
JOCK & GASOLINE MOTOR
7. The date of commencement and completion of the construction of the well, wells, or other works for withdrawal of groundwater JULY 16-1958 & JULY 18, 1958
8. The depth of water table 11 FT.
9. So far as it may be available, the type, size and depth of each well or the general specifications of any other works for the withdrawal of groundwater CASSING 90' DEEP
DRILLED 4" STEEL
10. The estimated amount of groundwater withdrawn each year 252,000 GALS.
11. The log of formations encountered in the drilling of each well if available 0-70 Bear
P. W. Shale - 70-80 Gravel 80-90 Grey Shale
12. Such other information of a similar nature as may be useful in carrying out the policy of this act, including reference to book and page of any county record MAN - 14848

Signature of Owner Laura ChamberlinDate Dec. 26, 1963

Three copies to be filed by the owner with the County Clerk and Recorder of the county in which the well is located.

Please answer all questions. If not applicable, so state, otherwise the form will be returned.

Original to the County Clerk and Recorder; duplicate to the State Engineer; Triplicate to the Montana Bureau of Mines and Geology and Quadruplicate for the Appropriator.

13634

Miss #15622

236567


Filed: Dec. 26, 1963

At: 10:10 A.M.

Fee \$2.00

Rosalind Maloney

Clerk & Receiver



OK IN 26 10 23

For receipt of money received in
the office of the Clerk & Receiver
of the County of ...

1963-1964

1963-1964

1963-1964

RECEIVED

JAN 29 1959

STATE ENGINEER

MONTANA BUREAU OF MINES AND GEOLOGY
Butte, Montana

WATER WELL LOG

	X	
	2	

Owner Lewis Hardegon Address Malta, Montana

Driller E. C. Gendron Address Malta, Montana

Date Started 16 July Date Completed July 18

Location: Sec. 2 T. 26 R. 32 $\frac{1}{4}$ sec. NE NW

Type of well Drilled Equipment used Churn drill
(Dug, driven, bored, or drilled) (Churn drill, rotary, other)

Water use: Domestic ☐ Municipal ☐ Stock ☒ Irrigation ☐

Industrial ☐ Drainage ☐ Other: _____

Casing: _____ 0 ft. to 90 ft. Type Steel Size 4" 10"

Casing: _____ ft. to _____ ft. Type _____ Size _____

Casing: _____ ft. to _____ ft. Type _____ Size _____

Perforated ~~section~~ Ft. 72 to ft. 77 Ft. _____ to ft. _____

Type of ~~section~~ or perforations Holes drilled in pipe

Static Water level, for non-flowing well: 11 ft. feet.

Shut-in pressure, for flowing well: _____ lb./sq. in. on: _____ (date)

Pumping water level 50 feet at 18 gal. per min.

How tested: Pump

Length of test 1 hr.

Remarks: (Gravel packing, cementing, packers, type of shut-off, depth of shut-off)

(over)

Log of Well

[illegible]

Misc # 14848

221716

State of Montana, } ss.
County of Phillips,

Filed for Record this. 28 day

Dr. Stan... A. D. 1958. 11:1

10'clock, A. M. and duly Recorded in book

Page 10 of 10

ATN-108-41	Recorder
------------	----------

W. J. ...

.....

ee.

Return:

File No. _____

DUPLICATE

T. 26 N. R. 32 E. 3

County Phillips

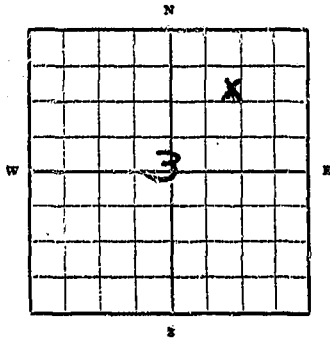
STATE OF MONTANA
ADMINISTRATOR OF GROUNDWATER CODE
OFFICE OF STATE ENGINEER

RECEIVED
DEC 26 1963

Declaration of Vested Groundwater Rights
(Under Chapter 237, Montana Session Laws, 1961)

STATE ENGINEER

1. LAURA CHAMBERLIN, of MALTA,
(Name of Appropriator) (Address)
County of Phillips State of MONTANA (Town)
have appropriated groundwater according to the Montana laws in effect prior to January 1, 1962, as follows:



NW 1/4 Sec. 3 T. 26 N. R. 32 E.

Indicate point of appropriation and place of use, if possible. Each small square represents 10 acres.

2. The beneficial use on which the claim is based Stock Water
3. Date or approximate date of earliest beneficial use; and how continuous the use has been Approximately 1920 Winter Supply 3 Mos. Continuous
4. The amount of groundwater claimed (in miner's inches or gallons per minute) Not Available
5. If used for irrigation, give the acreage and description of the lands to which water has been applied and name of the owner thereof No
6. The means of withdrawing such water from the ground and the location of each well or other means of withdrawal Pump Jack & Electric Motor
7. The date of commencement and completion of the construction of the well, wells, or other works for withdrawal of groundwater Not Available
8. The depth of water table 24 ft
9. So far as it may be available, the type, size and depth of each well or the general specifications of any other works for the withdrawal of groundwater Diameter 30 Hand dug - 5 feet
10. The estimated amount of groundwater withdrawn each year 30,000 gals.
11. The log of formations encountered in the drilling of each well if available Not real ACCURATE - 30 feet Deep
12. Such other information of a similar nature as may be useful in carrying out the policy of this act, including reference to book and page of any county record None

Signature of Owner Laura Chamberlin

Date Dec 26 1963

Three copies to be filed by the owner with the County Clerk and Recorder of the county in which the well is located.

Please answer all questions. If not applicable, so state, otherwise the form will be returned.

Original to the County Clerk and Recorder; duplicate to the State Engineer; Triplicate to the Montana Bureau of Mines and Geology and Quadruplicate for the Appropriator.

13632

Miss # 15620

236565
236565

Filed: Dec. 26, 1963
at: 10:00 A.M.
Fee: \$2.00

Rosalind Malmey

Wm
1000

1000

File No.

DUPLICATE

STATE OF MONTANA
ADMINISTRATOR OF GROUNDWATER CODE
OFFICE OF STATE ENGINEER

Declaration of Vested Groundwater Rights

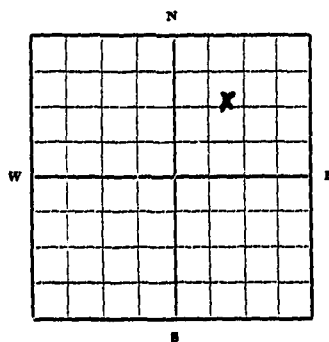
(Under Chapter 237, Montana Session Laws, 1961)

T. 26^N R. 32^E 3
County Phillips

RECEIVED
DEC 1963

STATE ENGINEER

1. LAURA CHAMBERLIN of MALTA
(Name of Appropriator) (Address)
County of PHILLIPS State of MONTANA (Town)
have appropriated groundwater according to the Montana laws in effect prior to January 1, 1962, as follows:



NW 1/4 Sec. 3 T. 26 R. 32

Indicate point of appropriation and place of use, if possible. Each small square represents 10 acres.

2. The beneficial use on which the claim is based DWELLING
X STOCK WATER

3. Date or approximate date of earliest beneficial use; and how continuous the use has been 1958
CONSTANT USE SINCE IT HAS BEEN DUG

4. The amount of groundwater claimed (in miner's inches or gallons per minute) 7.5 GAL 50 GAL PER MIN

5. If used for irrigation, give the acreage and description of the lands to which water has been applied and name of the owner thereof NO

6. The means of withdrawing such water from the ground and the location of each well or other means of withdrawal PUMP
JACK & ELECTRIC MOTOR

7. The date of commencement and completion of the construction of the well, wells, or other works for withdrawal of groundwater JULY 11th 1958

8. The depth of water table 10'

9. So far as it may be available, the type, size and depth of each well or the general specifications of, any other works for the withdrawal of groundwater Drilled Steel casing
From 0-191' then Red to 4 1/2" From 191-
315' Perforated 190-210-295-315'

10. The estimated amount of groundwater withdrawn each year 182,500 gals.

11. The log of formations encountered in the drilling of each well if available 0-60-126
Bedr POW Shale- 126-315-Quartz River

12. Such other information of a similar nature as may be useful in carrying out the policy of this act, including reference to book and page of any county record Tran = 14849

Signature of Owner Laura Chamberlin

Date Dec 26 1963

Three copies to be filed by the owner with the County Clerk and Recorder of the county in which the well is located.

Please answer all questions. If not applicable, so state, otherwise the form will be returned.

Original to the County Clerk and Recorder; duplicate to the State Engineer; Triplicate to the Montana Bureau of Mines and Geology and Quadruplicate for the Appropriator.

13633

15621

236566

led: Dec. 26, 1963

10:05 A.M.

#2.

Rosaline W. Maloney

Leak + Reader

RECEIVED BY MAIL

File No. _____

T. 26N R. 32E

DUPLICATE

County Phillips

STATE OF MONTANA
ADMINISTRATOR OF GROUNDWATER CODE
OFFICE OF STATE ENGINEER

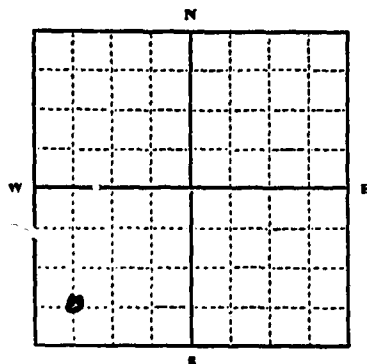
RECEIVED

Declaration of Vested Groundwater Rights JAN 10 1964

(Under Chapter 237, Montana Session Laws, 1961)

STATE ENGINEER

1. W.C. Row Jr. (Name of Appropriator), of Content Rt. (Address), MALTA (Town)
County of Phillips State of MONTANA
have appropriated groundwater according to the Montana laws in effect prior to January 1, 1962, as follows:



SW 1/4 Sec 2 T. 26N R. 32E

Indicate point of appropriation
and place of use, if possible. Each
small square represents 10 acres.

2. The beneficial use on which the claim is based
STOCK WATER
3. Date or approximate date of earliest beneficial use; and how continuous the use has been
1950
4. The amount of groundwater claimed (in miner's inches or gallons per minute)
20 GAL
5. If used for irrigation, give the acreage and description of the lands to which water has been applied and name of the owner thereof
NO
6. The means of withdrawing such water from the ground and the location of each well or other means of withdrawal
GAS PUMP
7. The date of commencement and completion of the construction of the well, wells, or other works for withdrawal of groundwater
1950
8. The depth of water table
200'
9. So far as it may be available, the type, size and depth of each well or the general specifications of any other works for the withdrawal of groundwater
6" PIPE GAS PUMP
10. The estimated amount of groundwater withdrawn each year
200,000 GAL
11. The log of formations encountered in the drilling of each well if available
NO
12. Such other information of a similar nature as may be useful in carrying out the policy of this act, including reference to book and page of any county record
NO

Signature of Owner W.C. Row Jr.Date Dec. 30 - 1962

Three copies to be filed by the owner with the County Clerk and Recorder of the county in which the well is located.

Please answer all questions. If not applicable, so state, otherwise the form will be returned.

Original to the County Clerk and Recorder; Duplicate to the State Engineer; Triplicate to the Montana Bureau of Mines and Geology, and Quadruplicate for the Appropriator.

29/73

Misc # 15873

236901

Filed: Dec. 31, 1963

At: 8:32 A.M.

Fe # 2.00

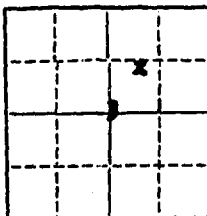
Rosalind Maloney
Clerk & Recorder

RECEIVED
JAN 29 1959

T. 26 R. 32 3
County Phillips

STATE ENGINEER MONTANA BUREAU OF MINES AND GEOLOGY
Butte, Montana

WATER WELL LOG



Owner Lewis Herdegen Address Malta
Driller K. C. Gendron Address Malta
Date Started July 8 Date Completed July 11
Location: Sec. 3 T. 26 R. 32 1/4 sec. SW1/4

Type of well Drilled Equipment used Churndrill
(Dug, driven, bored, or drilled) (Churn drill, rotary, other)

Water use: Domestic ☒ Municipal ☐ Stock ☒ Irrigation ☐
Industrial ☐ Drainage ☐ Other:

Casing: 0 ft. to 191 ft. Type Steel Size 6.0.D.

Casing: 179 ft. to 315 ft. Type Steel Size 4 1/2 O.D.

Casing: ft. to ft. Type Size

Perforated or ~~screened~~ Ft. 190 to ft. 210 Ft. 295 to ft. 315

Type of screen or perforations Holes drilled in pipe

Static Water level, for non-flowing well: 10' feet.

Shut-in pressure, for flowing well: lb./sq. in. on: (date)

Pumping water level: 90 feet at 50 gal. per min.

How tested: Bailer

Length of test: 1 hour

Remarks: (Gravel packing, cementing, packers, type of shut-off, depth of shut-off)

Csg driven to 191 ft. set in so hole for Shut-off

(over)

Log of Well

Depth, feet		Description of Material Drilled
From	To	
0	30	Brown clay
20	34	Grey shale gravel rocks
34	60	Grey shale Btn.
60	68	Grey Shale
68	126	Grey Shale Btn.
126	145	Grey Sandy Shale
145	188	Grey Shale
188	218	Grey Sandstone Water (5:19 P.M.)
218	220	Coal 130 Ft.
220	257	Grey Shale
257	290	Grey Shale RTN. Small layers
		Brown Shale-Coal
290	312	Sandstone-Water (499 P.M. 90 ft.)
312	315	Grey Shale

Bear Paw Shale

Judith River

221717

State of Montana,
 County of Phillips,
 ss.
 I, _____, Clerk
 do hereby certify that the foregoing is a true and correct copy of the record as filed for Record this _____ day
 of _____ A. D. 19____
 at _____ M., and duly Recorded in book
 No. _____ Page _____ of _____
 by _____ County Recorder

 Fee _____
 Return _____

Min # 14849

File No. _____

DUPLICATE

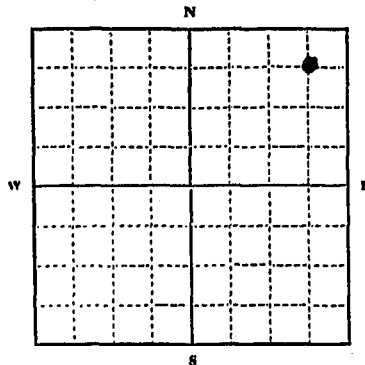
T 26N 3 32E
County PhillipsSTATE OF MONTANA
ADMINISTRATOR OF GROUNDWATER CODE
OFFICE OF STATE ENGINEERRECEIVED
JAN 10 1964

Declaration of Vested Groundwater Rights

(Under Chapter 237, Montana Session Laws, 1961)

STATE ENGINEER

1. W. C. Row Jr. of Content Pt. Maltz
 (Name of Appropriator) (Address) (Town)
 County of Phillips State of MONTANA
 have appropriated groundwater according to the Montana laws in effect prior to January 1, 1962, as follows:



NE 1/4 NE 1/4 Sec. 7 T 26N 32E

Indicate point of appropriation and place of use, if possible. Each small square represents 10 acres.

2. The beneficial use on which the claim is based.
Stock Water
3. Date or approximate date of earliest beneficial use; and how continuous the use has been.
1950
4. The amount of groundwater claimed (in miner's inches or gallons per minute).
20 gpm
5. If used for irrigation, give the acreage and description of the lands to which water has been applied and name of the owner thereof.
NO
6. The means of withdrawing such water from the ground and the location of each well or other means of withdrawal.
ELECTRIC PUMP
7. The date of commencement and completion of the construction of the well, wells, or other works for withdrawal of groundwater.
1950
8. The depth of water table.
600'
9. So far as it may be available, the type, size and depth of each well or the general specifications of any other works for the withdrawal of groundwater.
6" Pipe Electric Pump
10. The estimated amount of groundwater withdrawn each year.
1,000,000 gpm
11. The log of formations encountered in the drilling of each well if available.
NO
12. Such other information of a similar nature as may be useful in carrying out the policy of this act, including reference to book and page of any county record.
NO

Signature of Owner

W. C. Row Jr.

Date

Dec. 30-63

Three copies to be filed by the owner with the County Clerk and Recorder of the county in which the well is located.

Please answer all questions. If not applicable, so state, otherwise the form will be returned.

Original to the County Clerk and Recorder; Duplicate to the State Engineer; Triplicate to the Montana Bureau of Mines and Geology, and Quadruplicate for the Appropriator.

29175

Misc # 15875

236903

Filed: Dec. 31, 1963
at: 8:34 A.M.
Fee # 2.00

Rosalind Maloney
Clerk & Resident

File No. _____

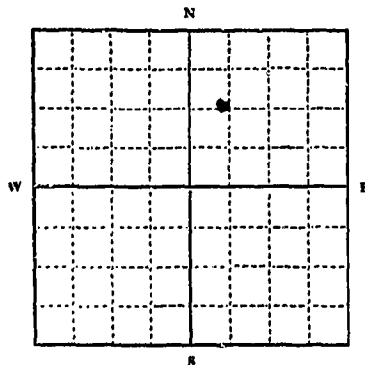
DUPLICATE

T 26N R 32E
County PhillipsSTATE OF MONTANA
ADMINISTRATOR OF GROUNDWATER CODE
OFFICE OF STATE ENGINEERRECEIVED
JAN 10 1964

Declaration of Vested Groundwater Rights

(Under Chapter 237, Montana Session Laws, 1961)

STATE ENGINEER

1. W. C. Row Jr., of Content Rt., Malta
(Name of Appropriator) (Address) (Town)County of Phillips State of MONTANA
have appropriated groundwater according to the Montana laws in effect prior to January 1, 1962, as follows:

NW 1/4 NE 1/4 Sec. 8 T26N R32E

Indicate point of appropriation
and place of use, if possible. Each
small square represents 10 acres.2. The beneficial use on which the claim is based
STOCK WATER3. Date or approximate date of earliest beneficial use; and how continuous the use has been
19504. The amount of groundwater claimed (in miner's inches or gallons per minute)
80 GAL5. If used for irrigation, give the acreage and description of the lands to which water has been applied and name of the owner thereof
NO6. The means of withdrawing such water from the ground and the location of each well or other means of withdrawal
GAS PUMP7. The date of commencement and completion of the construction of the well, wells, or other works for withdrawal of groundwater
19508. The depth of water table
300'9. So far as it may be available, the type, size and depth of each well or the general specifications of any other works for the withdrawal of groundwater
6" PIPE GAS PUMP10. The estimated amount of groundwater withdrawn each year
900,000 GAL11. The log of formations encountered in the drilling of each well if available
NO12. Such other information of a similar nature as may be useful in carrying out the policy of this act, including reference to book and page of any county record
NO

Signature of Owner W. C. Row Jr.

Date Dec. 30 - 1963

Three copies to be filed by the owner with the County Clerk and Recorder of the county in which the well is located.

Please answer all questions. If not applicable, so state, otherwise the form will be returned.

Original to the County Clerk and Recorder; Duplicate to the State Engineer; Triplicate to the Montana Bureau of Mines and Geology, and Quadruplicate for the Appropriator.

29174

Misc #15874

236902

Filed: Dec. 31, 1963
At: 8:33 A.M.
Fee # 2, ..

Roseline W. Maloney

Clark & Borden

File No. _____

T 26 N R 32 E

DUPLICATE

County _____

STATE OF MONTANA
ADMINISTRATOR OF GROUNDWATER CODE
OFFICE OF STATE ENGINEER

RECEIVED
JAN 10 1964

Declaration of Vested Groundwater Rights

(Under Chapter 237, Montana Session Laws, 1961)

STATE ENGINEER

Geo & Kenneth E Robinson

Malta

(Name of Appropriator)

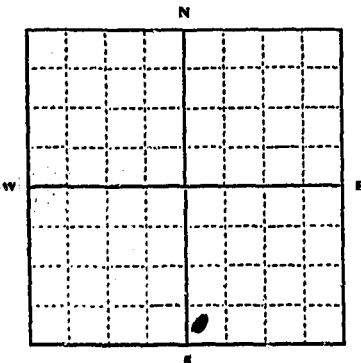
(Address)

(Town)

County of _____

State of _____

have appropriated groundwater according to the Montana laws in effect prior to January 1, 1962, as follows:



SW 1/4 Sec 9 T26N R32E

Indicate point of appropriation
and place of use, if possible. Each
small square represents 10 acres.

2. The beneficial use on which the claim is based.
stock water and household use
3. Date or approximate date of earliest beneficial use; and how continuous the use has been.
1950 steady
4. The amount of groundwater claimed (in miner's inches or gallons per minute).
2.0 gallons
5. If used for irrigation, give the acreage and description of the lands to which water has been applied and name of the owner thereof.
None
6. The means of withdrawing such water from the ground and the location of each well or other means of withdrawal.
Electric pump
7. The date of commencement and completion of the construction of the well, wells, or other works for withdrawal of groundwater.
1950
8. The depth of water table.
700 ft approx
9. So far as it may be available, the type, size and depth of each well or the general specifications of any other works for the withdrawal of groundwater.
6 inch casing 700 ft
10. The estimated amount of groundwater withdrawn each year.
1,000,000
11. The log of formations encountered in the drilling of each well if available.
N + W
12. Such other information of a similar nature as may be useful in carrying out the policy of this act, including reference to book and page of any county record.

Signature of Owner

Date

George Robinson

Dec 30, 1963

Three copies to be filed by the owner with the County Clerk and Recorder of the county in which the well is located.

Please answer all questions. If not applicable, so state, otherwise the form will be returned.

Original to the County Clerk and Recorder; Duplicate to the State Engineer; Triplicate to the Montana Bureau of
Mineral and Geology, and Quaduplicate for the Appropriator.

29168

Miss #15868

236896

Filed: Dec. 31, 1963
At: 8:27 A.M.
Fee \$ 2.00

Rosaline W. Maloney
Clerk + Recorder

File No. _____

DUPLICATE

T. 26 N R 32 E
County PhillipsSTATE OF MONTANA
ADMINISTRATOR OF GROUNDWATER CODE
OFFICE OF STATE ENGINEER

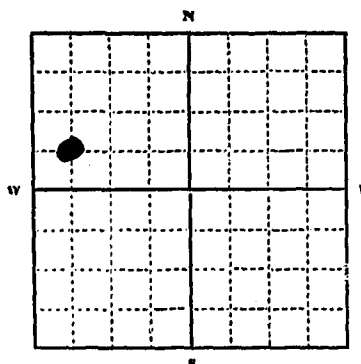
Declaration of Vested Groundwater Rights

(Under Chapter 237, Montana Session Laws, 1961)

RECEIVED
JAN 10 1962

STATE ENGINEER

W. C. Row of Content Pt. MALFA
(Name of Appropriator) (Address) (Town)
County of Phillips State of MONTANA
have appropriated groundwater according to the Montana laws in effect prior to January 1, 1962, as follows:



SW 1/4 NW 1/4 Sec. 9 T. 26 N. R. 32 E

Indicate point of appropriation and place of use, if possible. Each small square represents 10 acres.

2. The beneficial use on which the claim is based.....Stock Water
3. Date or approximate date of earliest beneficial use; and how continuous the use has been.....1950
4. The amount of groundwater claimed (in miner's inches or gallons per minute).....20 GAL
5. If used for irrigation, give the acreage and description of the lands to which water has been applied and name of the owner thereof.....N/O
6. The means of withdrawing such water from the ground and the location of each well or other means of withdrawal.....Flowing
7. The date of commencement and completion of the construction of the well, wells, or other works for withdrawal of groundwater.....1950
8. The depth of water table.....300'
9. So far as it may be available, the type, size and depth of each well or the general specifications of any other works for the withdrawal of groundwater.....6" pipe to 200' - Flowing from 2" pipe
10. The estimated amount of groundwater withdrawn each year.....1,000,000 gal
11. The log of formations encountered in the drilling of each well if available.....N/O
12. Such other information of a similar nature as may be useful in carrying out the policy of this act, including reference to book and page of any county record.....

Signature of Owner

W. C. Row
Date Dec. 30 1962

Three copies to be filed by the owner with the County Clerk and Recorder of the county in which the well is located.

Please answer all questions. If not applicable, so state, otherwise the form will be returned.

Original to the County Clerk and Recorder; Duplicate to the State Engineer; Triplicate to the Montana Bureau of Mines and Geology, and Quadruplicate for the Appropriator.

2972

Misc #15872

236900

Filed: Dec. 31, 1963
at: 8:31 A.M.
Fee \$ 2.00

Rosalind M. Maloney
Clerk & Recorder

File No. _____

T26N R32E

DUPLICATE

County Phillips

STATE OF MONTANA
ADMINISTRATOR OF GROUNDWATER CODE
OFFICE OF STATE ENGINEER

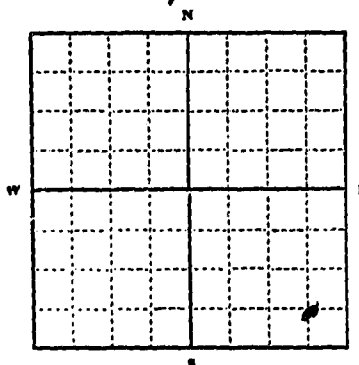
RECEIVED
JAN 10 1964

Declaration of Vested Groundwater Rights

(Under Chapter 237, Montana Session Laws, 1961)

STATE ENGINEER

1. Her and Kenneth Robinson of Malta
(Name of Appropriator) (Address) (Town)
County of Phillips State of Montana
have appropriated groundwater according to the Montana laws in effect prior to January 1, 1962, as follows:



SE 1/4 Sec. 18, T. 26 N., R. 32 E.

Indicate point of appropriation and place of use, if possible. Each small square represents 10 acres.

2. The beneficial use on which the claim is based.....
stock water
3. Date or approximate date of earliest beneficial use; and how continuous the use has been.....
1945
4. The amount of groundwater claimed (in miner's inches or gallons per minute).....
1,000,000
5. If used for irrigation, give the acreage and description of the lands to which water has been applied and name of the owner thereof.....
None
6. The means of withdrawing such water from the ground and the location of each well or other means of withdrawal.....
artesian flow

7. The date of commencement and completion of the construction of the well, wells, or other works for withdrawal of groundwater.....
1945
8. The depth of water table.....
7.00 ft approx
9. So far as it may be available, the type, size and depth of each well or the general specifications of any other works for the withdrawal of groundwater.....
None available
10. The estimated amount of groundwater withdrawn each year.....
1,000,000
11. The log of formations encountered in the drilling of each well if available.....
None available
12. Such other information of a similar nature as may be useful in carrying out the policy of this act, including reference to book and page of any county record.....

Signature of Owner George RobinsonDate Dec 30 1963

Three copies to be filed by the owner with the County Clerk and Recorder of the county in which the well is located.

Please answer all questions. If not applicable, so state, otherwise the form will be returned.

Original to the County Clerk and Recorder; Duplicate to the State Engineer; Triplicate to the Montana Bureau of Mines and Geology, and Quadruplicate for the Appropriator. /

29149

Miss #15869

236897

Filed: Dec. 31, 1963
at: 8:28 A.M.
File # 27, 00

Rosaline W. Maloney
Clerk & Recorder

File No. _____

DUPLICATE

T 26^N R 32^ECounty Phillips

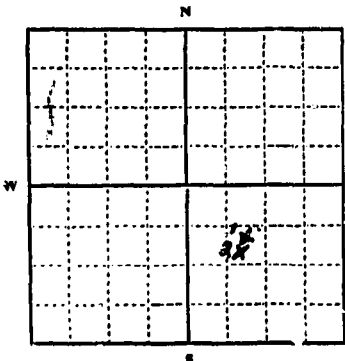
STATE OF MONTANA
ADMINISTRATOR OF GROUNDWATER CODE
OFFICE OF STATE ENGINEER

RECEIVED
JAN 18 1963
STATE ENGINEER

Declaration of Vested Groundwater Rights

(Under Chapter 237, Montana Session Laws, 1961)

1. Russel Mills, of Malta
(Name of Appropriator) (Address) (Town)
County of Phillips State of Montana
have appropriated groundwater according to the Montana laws in effect prior to January 1, 1962, as follows:



N.W. 1/4 Sec. 2, T26, R32

Indicate point of appropriation
and place of use, if possible. Each
small square represents 10 acres.

2. The beneficial use on which the claim is based:
1. Domestic - Stock
3. Date or approximate date of earliest beneficial use; and how continuous the use has been:
1. 1942 - Continuous
2. 1942 - Continuous
4. The amount of groundwater claimed (in miner's inches or gallons per minute):
1. 2 gal per min
2. 3 gal per min
5. If used for irrigation, give the acreage and description of the lands to which water has been applied and name of the owner thereof:
None
6. The means of withdrawing each water from the ground and the location of each well or other means of withdrawal:
1. & 2. pumps
7. The date of commencement and completion of the construction of the well, wells, or other works for withdrawal of groundwater:
1. 1942
2. 1942
8. The depth of water table:
1. 15 ft.
2. 10 ft.
9. So far as it may be available, the type, size and depth of each well or the general specifications of any other works for the withdrawal of groundwater:
1. hand dug - 3x3 casing - 15 ft.
2. hand dug - 2x2 casing - 10 ft.
10. The estimated amount of groundwater withdrawn each year:
(1) 150,000 (2) 350,000
11. The log of formations encountered in the drilling of each well if available:
1. 0-15 sand & clay
2. 0-10 sand & clay
12. Such other information of a similar nature as may be useful in carrying out the policy of this act, including reference to book and page of any county record: None

Signature of Owner

Russel Mills

Date

Dec. 30, 1963

Three copies to be filed by the owner with the County Clerk and Recorder of the county in which the well is located.

Please answer all questions. If not applicable, so state, otherwise the form will be returned.

Original to the County Clerk and Recorder; Duplicate to the State Engineer; Triplicate to the Montana Bureau of
Mines and Geology, and Quadruplicate for the Appropriator.

29145

Med # 15845
15845

236873

Filed: Dec 31, 1963
At: 8.00 A.M.
Fee \$ 2.00

Rosalene M. Maloney
Clerk & Recorder