

STATE WATER CONSERVATION BOARD

News, Malta

File No. _____

APR 7 1965

T 30^N R 27^E 13

DUPLICATE

Bill _____ McDermott _____
 Sutzerin _____ McNulty _____
 Coyle _____ Morton _____
 Darlington _____
 Dickert _____

County Phillips
 STATE OF MONTANA
 ADMINISTRATOR OF GROUNDWATER CODE
 OFFICE OF STATE ENGINEER

Top of Ground

(Elev. above sea level)

0 124 sandy brown clay
 124 126 sand some gravel
 126 199 sandy brown clay
 199 200 gravel water

Notice of Completion of Groundwater Appropriation by Means of Well

(Under Chapter 237, Montana Session Laws, 1961)

Owner Bill Anderson Address Wagner, Montana
 Driller Simpson Drilling Co Address Malta, Montana

Date of Notice of appropriation of ground water _____


Date well started Nov 20 1965 Date Completed Dec 1 1965

Type of well drilled Equipment used churn drill
 (dug, driven, bored or Churn, drill, rotary or
 drilled) other)

Water use: Domestic ☒ Municipal ☐ Stock ☐ Irrigation ☐
 Industrial ☐ Drainage ☐ Other ☐

Indicate on the diagram the character and thickness of the different strata met with in drilling, such as soil, clay, shale, gravel, rock or sand, etc. Show depth at which water is encountered, thickness and character of water-bearing strata and height to which the water rises in the well.

Size of Drilled Hole	Size and Weight of Casing	From (Feet)	To (Feet)	PERFORATIONS		
				Kind	From (Feet)	To (Feet)
6	4 11#	0	200	1 1/2"		



SW 1/4 NE Sec 13 T.30. R.27
 Indicate location of well and place of use, if possible. Each small square represents 10 acres.

200

Show exact depth of bottom.

Static Water Level for non-flowing well 6 1/2 feetShut-in Pressure for Flowing Well 10 feetPumping Water Level 10 feetat 10 gal. per minute.

Discharge in gal. per min. of flowing well

How Tested bailerLength of Test one hour

Remarks: (Gravel packing, cementing, packers, type of shutoff, location of place of use of groundwater if not at well, and any other similar pertinent information, including number of acres irrigated, if

used for irrigation) _____

15

Driller's License Number

Robert C. Simpson
 Driller's Signature

This form to be prepared by driller, and three copies to be filed by the owner with the County Clerk and Recorder in the county in which the well is located.

Please answer all questions. If not applicable, so state, otherwise the form will be returned.

Original to the County Clerk and Recorder; duplicate to the State Engineer; Triplicate to the School of Mines and Quadruplicate for Appropriator.

40951

242836

Page 2 of 2
Rosalene W. Malone Records
 By _____
 Fee \$2.00
 Return _____

By _____
 Fee
 Return

Return.....

Department of Agriculture

File No. _____

DUPLICATE

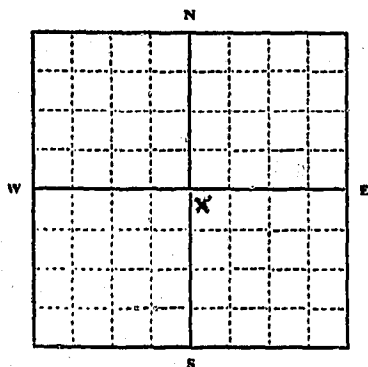
T. 30N R 24E
County PhillipsSTATE OF MONTANA
ADMINISTRATOR OF GROUNDWATER CODE
OFFICE OF STATE ENGINEERRECEIVED
JAN 10 1964

Declaration of Vested Groundwater Rights

(Under Chapter 237, Montana Session Laws, 1961)

STATE ENGINEER

1. John F. Karsbeck, of Wagner
(Name of Appropriator) (Address) (Town)
County of Phillips State of Montana
have appropriated groundwater according to the Montana laws in effect prior to January 1, 1962, as follows:



NW 1/4 Sec. 13 T 30 N R 24 E

Indicate point of appropriation
and place of use, if possible. Each
small square represents 10 acres.

2. The beneficial use on which the claim is based Stock3. Date or approximate date of earliest beneficial use; and how continuous the use has been 1936 Continuous4. The amount of groundwater claimed (in miner's inches or gallons per minute) 5 gal. per min.

5. If used for irrigation, give the acreage and description of the lands to which water has been applied and name of the owner thereof

6. The means of withdrawing such water from the ground and the location of each well or other means of withdrawal Electric pump7. The date of commencement and completion of the construction of the well, wells, or other works for withdrawal of groundwater 19368. The depth of water table 12 ft.9. So far as it may be available, the type, size and depth of each well or the general specifications of any other works for the withdrawal of groundwater Drilled 6 in. steel casing
308 ft. deep10. The estimated amount of groundwater withdrawn each year 75,000 gallons11. The log of formations encountered in the drilling of each well if available unknown

12. Such other information of a similar nature as may be useful in carrying out the policy of this act, including reference to book and page of any county record

Signature of Owner John F. KarsbeckDate Dec. 30, 1963

Three copies to be filed by the owner with the County Clerk and Recorder of the county in which the well is located.

Please answer all questions. If not applicable, so state, otherwise the form will be returned.

Original to the County Clerk and Recorder; Duplicate to the State Engineer; Triplicate to the Montana Bureau of Mines and Geology, and Quadruplicate for the Appropriator.

29179

15879
15879

236907

H. B. H. H.

R. H. Maloney

My Mother

File No. _____

T. 30^N R. 27^E

DUPLICATE

County _____

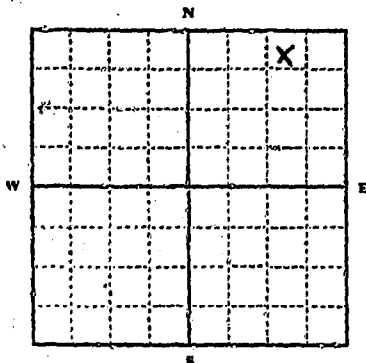
STATE OF MONTANA
ADMINISTRATOR OF GROUNDWATER CODE
OFFICE OF STATE ENGINEER

RECEIVED
JAN 10 1964

Declaration of Vested Groundwater Rights

(Under Chapter 237, Montana Session Laws, 1961)

1. Anna Korsbeck, of Wagner
(Name of Appropriator) (Address) (Town)
County of Phillips State of Montana
have appropriated groundwater according to the Montana laws in effect prior to January 1, 1962, as follows:



NE 1/4, NE Sec 13 T. 30 R. 27.

Indicate point of appropriation
and place of use, if possible. Each
small square represents 10 acres.

2. The beneficial use on which the claim is based Domestic
stock

3. Date or approximate date of earliest beneficial use; and how continuous the use has been 1936 Continuous

4. The amount of groundwater claimed (in miner's inches or gallons per minute) 5 gal per min

5. If used for irrigation, give the acreage and description of the lands to which water has been applied and name of the owner thereof

6. The means of withdrawing such water from the ground and the location of each well or other means of withdrawal Electric pump

7. The date of commencement and completion of the construction of the well, wells, or other works for withdrawal of groundwater 1936

8. The depth of water table 6 ft.

9. So far as it may be available, the type, size and depth of each well or the general specifications of any other works for the withdrawal of groundwater 147 ft deep. Drilled 6 in steel casing

10. The estimated amount of groundwater withdrawn each year 500,000 gallons

11. The log of formations encountered in the drilling of each well if available unknown

12. Such other information of a similar nature as may be useful in carrying out the policy of this act, including reference to book and page of any county record.

Signature of Owner Anna KorsbeckDate Dec 30, 1963

Three copies to be filed by the owner with the County Clerk and Recorder of the county in which the well is located.

Please answer all questions. If not applicable, so state, otherwise the form will be returned.

Original to the County Clerk and Recorder; Duplicate to the State Engineer; Triplicate to the Montana Bureau of Mines and Geology, and Quadruplicate for the Appropriator.

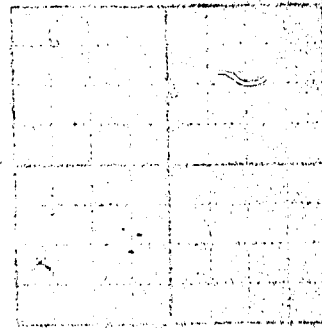
29157

Miss #15857

236885

Filed: Dec. 31, 1963
At: 8:16 A.M.
Fee \$2.00

Rosalind H. Maloney
Clerk & Recorder



RECEIVED
DEC 31 1963
FBI - NEW YORK

File No. _____

T. 30 R. 27

DUPLICATE

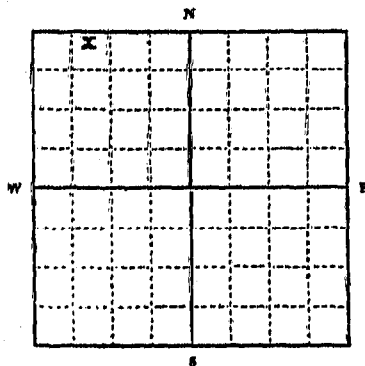
County Phillips

STATE OF MONTANA
ADMINISTRATOR OF GROUNDWATER CODE
OFFICE OF STATE ENGINEER

R
JAN 27 1964

Declaration of Vested Groundwater Rights ENGINEER
(Under Chapter 23, Montana Session Laws, 1961)

I, Lundstrom Bros., of Dodson
(Name of Appropriator) (Address) (Town)
County of Phillips State of Montana
have appropriated groundwater according to the Montana laws in effect prior to January 1, 1962, as follows:



NENW 1/4 NW Sec. 27 T. 30 R. 27

Indicate point of appropriation
and place of use, if possible. Each
small square represents 10 acres.

2. The beneficial use on which the claim is based
Stock water and house

3. Date or approximate date of earliest beneficial use; and how continu-
ous the use has been. 1956

4. The amount of groundwater claimed (in miner's inches or gallons
per minute) 5 gal per min.

5. If used for irrigation, give the acreage and description of the lands
to which water has been applied and name of the owner thereof

6. The means of withdrawing such water from the ground and the loca-
tion of each well or other means of withdrawal
Electric pump

7. The date of commencement and completion of the construction of the well, wells, or other works for with-
drawal of groundwater. Fall 1956

8. The depth of water table. 60 ft.

9. So far as it may be available, the type, size and depth of each well or the general specifications of any other
works for the withdrawal of groundwater.
Drilled 6" 225 ft.

10. The estimated amount of groundwater withdrawn each year. 160,000 gallons

11. The log of formations encountered in the drilling of each well if available.
not available

12. Such other information of a similar nature as may be useful in carrying out the policy of this act, including
reference to book and page of any county record

Signature of Owner /s/ Lundstrom Bros.
By John E. Lundstrom
Date Dec 31, 1963

Three copies to be filed by the owner with the County Clerk and Recorder of the county in which the well is located.

Please answer all questions. If not applicable, so state, otherwise the form will be returned.

Original to the County Clerk and Recorder; Duplicate to the State Engineer; Triplicate to the Montana Bureau of
Mines and Geology, and Quadruplicate for the Appropriator.

33997

Misc 16072.

237100.

Phillips Co.

Filed 12-31-63.

at 11:41 A.M.

R. V. Maloney
Clerk & Recorder.

File No. _____

T. 20^N R. 27^E

DUPLICATE

County Phillips

STATE OF MONTANA
ADMINISTRATOR OF GROUNDWATER CODE
OFFICE OF STATE ENGINEER

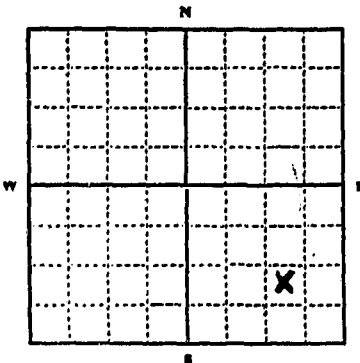
RECEIVED
JAN 2 1964

Declaration of Vested Groundwater Rights

(Under Chapter 237, Montana Session Laws, 1961)

STATE ENGINEER

1. M. D. Perrine, of Wagner
(Name of Appropriator) (Address) (Town)
County of Phillips State of Montana
have appropriated groundwater according to the Montana laws in effect prior to January 1, 1962, as follows:



SE 1/4 SE Sec 27 T. 30 R. 27

Indicate point of appropriation and place of use, if possible. Each small square represents 10 acres.

2. The beneficial use on which the claim is based.

Stock - Domestic

3. Date or approximate date of earliest beneficial use; and how continuous the use has been.

April 1957 - Continuous

4. The amount of groundwater claimed (in miner's inches or gallons per minute).

5 gal per min.

5. If used for irrigation, give the acreage and description of the lands to which water has been applied and name of the owner thereof.

None

6. The means of withdrawing such water from the ground and the location of each well or other means of withdrawal.

Electric pump

7. The date of commencement and completion of the construction of the well, wells, or other works for withdrawal of groundwater.

April 1957

8. The depth of water table.

80 feet

9. So far as it may be available, the type, size, and depth of each well or the general specifications of any other works for the withdrawal of groundwater.

dug, 4" casing - 197 feet

10. The estimated amount of groundwater withdrawn each year.

350,000

11. The log of formations encountered in the drilling of each well if available.

8 - 8' Caprock
8 - 150' Blue River shale
150 - 197' Sand - sand - water

12. Such other information of a similar nature as may be useful in carrying out the policy of this act, including reference to book and page of any county record.

None

Signature of Owner

M. D. Perrine

Date Dec 30, 1963

Three copies to be filed by the owner with the County Clerk and Recorder of the county in which the well is located.

Please answer all questions. If not applicable, so state, otherwise the form will be returned.

Original to the County Clerk and Recorder; Duplicate to the State Engineer; Triplicate to the Montana Bureau of Mines and Geology, and Quadruplicate for the Appropriator.

17998

Miss # 15695


236661

Filed: Dec 30, 1963

at: 9:40 A.M.

Fee \$ 2.00

Rosaline M. Maloney
Clerk & Recorder



RECEIVED
JAN 1 1964
U.S. DEPT. OF JUSTICE
FEDERAL BUREAU OF INVESTIGATION
WASHINGTON, D.C.

RECEIVED
JAN 1 1964
U.S. DEPT. OF JUSTICE
FEDERAL BUREAU OF INVESTIGATION
WASHINGTON, D.C.

File No. _____

T. 30 N. R. 27 E.

DUPLICATE

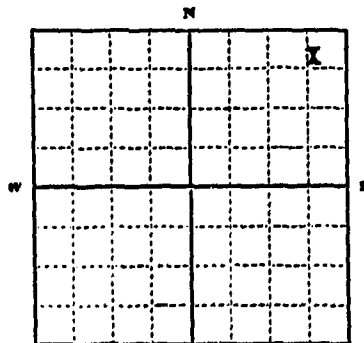
County Phillips

STATE OF MONTANA
ADMINISTRATOR OF GROUNDWATER CODE
OFFICE OF STATE ENGINEER

JAN 27 1964

Declaration of Vested Groundwater Rights STATE ENGINEER
(Under Chapter 237, Montana Session Laws, 1961)

1. Lundstrom Bros., of Dodson
(Name of Appropriator) (Address) (Town)
County of Phillips State of Montana
Have appropriated groundwater according to the Montana laws in effect prior to January 1, 1962, as follows:



NE 1/4 NE Sec. 28, 30, 27

Indicate point of appropriation and place of use, if possible. Each small square represents 10 acres.

2. The beneficial use on which the claim is based Stock water and house
3. Date or approximate date of earliest beneficial use; and how continuous the use has been 1943
4. The amount of groundwater claimed (in miner's inches or gallons per minute) 5 gal per min.
5. If used for irrigation, give the acreage and description of the lands to which water has been applied and name of the owner thereof
Yard 1 acre John E. Lundstrom
same location as pump
6. The means of withdrawing such water from the ground and the location of each well or other means of withdrawal
Electric pump

7. The date of commencement and completion of the construction of the well, wells, or other works for withdrawal of groundwater.
8. The depth of water table 60 ft
9. So far as it may be available, the type, size and depth of each well or the general specifications of any other works for the withdrawal of groundwater.
Drilled 6" 228 ft. deep
10. The estimated amount of groundwater withdrawn each year 200,000 gallons and 1 acre foot
11. The log of formations encountered in the drilling of each well if available.
not available
12. Such other information of a similar nature as may be useful in carrying out the policy of this act, including reference to book and page of any county record.

/s/ Lundstrom Bros.
Signature of Owner By John E. Lundstrom
Date Dec 31, 1963

Three copies to be filed by the owner with the County Clerk and Recorder of the county in which the well is located.

Please answer all questions. If not applicable, so state, otherwise the form will be returned.

Original to the County Clerk and Recorder; Duplicate to the State Engineer; Triplicate to the Montana Bureau of Mines and Geology, and Quaduplicate for the Appropriator.

33996

Misc. 16071

2370.99

Phillips Co.

Filed 12-31-63.

at 11:40 A.M.

Fee \$ 2.00.

R. V. Maloney

Clerk & Recorder.

T. 30N R. 27E

County Phillips

MONTANA BUREAU OF MINES AND GEOLOGY
Butte, Montana

WATER WELL LOG

STATE ENGINEER

Owner Viljo Kangas

Address Wagner, Montana


Driller Simpson Drilling Co.

Address Malta, Montana

Date Started April 29, 1961

Date Completed May 11, 1961

Location: Sec. 35 T. 30N R. 27E 1/4 sec. SW 4



Type of well **drilled** (Dug, driven, bored, or drilled) Equipment used **churn drill** (Churn drill, rotary, other)

Water use: Domestic ☐ Municipal ☐ Stock ☒ Irrigation ☐
Industrial ☐ Drainage ☐ Other: ☐

Casing: **0** ft. to **221** ft. Type **screw joint** Size **4 1/2 O.D. casing 11 lb**

Casing: _____ ft. to _____ ft. Type _____ Size _____

Casing: _____ ft. to _____ ft. Type _____ Size _____

Perforated or Screened: Ft. **165** to ft. **221** Ft. _____ to ft. _____

Type of screen or perforations **drilled 3/16 inch holes**

Static Water level, for non-flowing well: **160** feet.

Shut-in pressure, for flowing well: _____ lb./sq. in. on: _____ (date) _____

Pumping water level **200** feet at **6** gal. per min.

How tested: **bailer**Length of test: **2 hours**

Remarks: (Gravel packing, cementing, packers, type of shut-off, depth of shut-off)

placed packer above perforations

(over)

Log of Well

Depth, feet		Description of Material Drilled
From	To	
0	45	brown clay
45	46	rock layer
46	50	gray sandy shale
50	58	gray sandstone some water (small amount)
58	63	gray sandy shale
63	65	rock layer
65	69	gray sandy shale
69	80	gray sandstone dry
80	130	gray sandstone dry
130	140	tan shale
140	155	tough brown shale
165	172	gray sandstone water
172	175	rock layer
175	180	brown sandy shale
180	210	gray sandstone
210	212	rock layer
212	221	gray sandstone

224650

State of Montana, }
County of Phillips }
Filed for Record this 12 day
of Sept. A. D. 1911 at 10:15
o'clock A.M. and duly Recorded in Book
Page 1 of 1
Joseph J. J. Recorder
J. J. J. Recorder
J. J. J. Recorder

micr 15172

GROUNDWATER INDEX

Page 1 of 1

County Phillips Twp. 30 N Rge. 28 E

[illegible]

File No. _____

T 307 R 28 E 10

DUPLICATE


County Phillips

SECRET

STATE OF MONTANA
ADMINISTRATOR OF GROUNDWATER CODE
OFFICE OF STATE ENGINEER

Declaration of Vested Groundwater Rights **RECEIVED**
(Under Chapter 237, Montana Session Laws, 1961) **SEP 10 1963**
STATE ENGINEER

1. Vernon E. Peterson, of Wagner,
(Name of Appropriator) (Address) (Town)
County of Phillips State of Montana
have appropriated groundwater according to the Montana laws in effect prior to January 1, 1962, as follows:



Lot 9 Block 2 Wagner Township

1/4 Sec. T. R.
Indicate point of appropriation
and place of use, if possible.
Each small square represents 10
acres.

2. The beneficial use on which the claim is based Domestic
and irrigation
3. Date or approximate date of earliest beneficial use; and how continuous the use has been 1961
4. The amount of groundwater claimed (in miner's inches or gallons per minute) 12 gal per min.
5. If used for irrigation, give the acreage and description of the lands to which water has been applied and name of the owner thereof 1 ACRE
6. The means of withdrawing such water from the ground and the location of each well or other means of withdrawal electric pump
7. The date of commencement and completion of the construction of the well, wells, or other works for withdrawal of groundwater 1961
8. The depth of water table 20 ft.
9. So far as it may be available, the type, size and depth of each well or the general specifications of any other works for the withdrawal of groundwater drilled, 5 in. iron casing, 60 ft.
10. The estimated amount of groundwater withdrawn each year 500,000
11. The log of formations encountered in the drilling of each well if available
12. Such other information of a similar nature as may be useful in carrying out the policy of this act, including reference to book and page of any county record

Signature of Owner Vernon E. PetersonDate 9-9-63

Three copies to be filed by the owner with the County Clerk and Recorder of the county in which the well is located.

Please answer all questions. If not applicable, so state, otherwise the form will be returned.

Original to the County Clerk and Recorder; duplicate to the State Engineer; Triplicate to the Montana Bureau of Mines and Geology, and Quadruplicate for the Appropriator.

5808.

235451

State of Montana,

County of Phillips,

Filed for Record on the 9th day
of Sept 1913 at 9:20
o'clock A.M. and duly filed in book
Misc. No. 15427
Rosaline M. Matney, County Recorder
By _____
Fee 2.00
Filed Clerk Recorder

RECEIVED
SEP 11 1913
CLERK OF DISTRICT COURT

File No.

T. 30 N. R. 28 E. M. M.

DUPLICATE

County Phillips

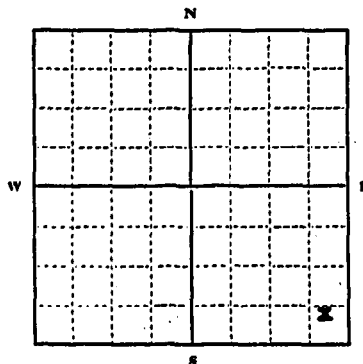
STATE OF MONTANA
ADMINISTRATOR OF GROUNDWATER CODE
OFFICE OF STATE ENGINEER

RECEIVED
DEC 12 1963

Declaration of Vested Groundwater Rights STATE ENGINEER

(Under Chapter 237, Montana Session Laws, 1961)

1. Philip J. Doucette, of Wagner
(Name of Appropriator) (Address) (Town)
County of Phillips State of Montana
have appropriated groundwater according to the Montana laws in effect prior to January 1, 1962, as follows:



SE SE 1/4 Sec. 3 T. 30 R. 28

Indicate point of appropriation
and place of use, if possible.
Each small square represents 10
acres.

2. The beneficial use on which the claim is based. watering livestock and domestic garden.

3. Date or approximate date of earliest beneficial use; and how continuous the use has been. since about 1938 and the use has been continuous since that time.

4. The amount of groundwater claimed (in miner's inches or gallons per minute) approximately 25 gallons per minute.

5. If used for irrigation, give the acreage and description of the lands to which water has been applied and name of the owner thereof. This water is used for irrigating a garden which raises vegetables for home consumption only.

6. The means of withdrawing such water from the ground and the location of each well or other means of withdrawal. water is withdrawn from pit into which water flows by a centrifugal pump.

7. The date of commencement and completion of the construction of the well, wells, or other works for withdrawal of groundwater. water has been used continuously since 1938 but pit had been dug in 1962. Livestock, except in winter, drinks water directly from the pit.

8. The depth of water table. approximately four feet.

9. So far as it may be available, the type, size and depth of each well or the general specifications of any other works for the withdrawal of groundwater. Pit was dug and water flows from underground spring and makes a reservoir which is used by appropriator for watering livestock.

10. The estimated amount of groundwater withdrawn each year. approximately 400,000 gallons per year.

11. The log of formations encountered in the drilling of each well if available. Not applicable. Water seems to come from an underground stream.

12. Such other information of a similar nature as may be useful in carrying out the policy of this act, including reference to book and page of any county record.

Signature of Owner

Philip J. DoucetteDate September 25, 1963

Three copies to be filed by the owner with the County Clerk and Recorder of the county in which the well is located.

Please answer all questions. If not applicable, so state, otherwise the form will be returned.

Original to the County Clerk and Recorder; duplicate to the State Engineer; Triplicate to the Montana Bureau of Mines and Geology, and Quadruplicate for the Appropriator.

8772

Miss # 15502

236293



State of Montana,
County of Phillips,

File for Record this 11th day
of Dec. A. D. 1923 at 4:10
o'clock P. M. and duly Recorded in book

Rosaline W. Matney
County Recorder

By 2.00

Fee 2.00

Return:

File No. _____

T 30 N R 28 E

DUPLICATE

County Phillips

STATE OF MONTANA
ADMINISTRATOR OF GROUNDWATER CODE
OFFICE OF STATE ENGINEER

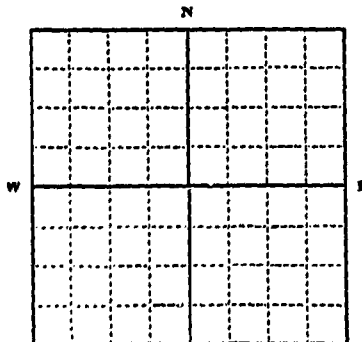
JAN 27 1964

STATE ENGINEER

Declaration of Vested Groundwater Rights

(Under Chapter 237, Montana Session Laws, 1961)

1. Pearl Fortin of Wagner
(Name of Appropriator) (Address) (Town)
County of Phillips State of Montana
have appropriated groundwater according to the Montana laws in effect prior to January 1, 1962, as follows:



Lot 6 Block 5 Townsite of
1/4 Sec. T. R. Wagner

Indicate point of appropriation
and place of use, if possible. Each
small square represents 10 acres.

2. The beneficial use on which the claim is based domestic and livestock
3. Date or approximate date of earliest beneficial use; and how continuous the use has been 1947
continuous
4. The amount of groundwater claimed (in miner's inches or gallons per minute) 15 gallons.
5. If used for irrigation, give the acreage and description of the lands to which water has been applied and name of the owner thereof
1/8 garden
6. The means of withdrawing such water from the ground and the location of each well or other means of withdrawal
pump jack
7. The date of commencement and completion of the construction of the well, wells, or other works for withdrawal of groundwater 1947
8. The depth of water table 30
9. So far as it may be available, the type, size and depth of each well or the general specifications of any other works for the withdrawal of groundwater drilled 4 in casing 62 ft.
10. The estimated amount of groundwater withdrawn each year 100,000 gallons.
11. The log of formations encountered in the drilling of each well if available unknown
12. Such other information of a similar nature as may be useful in carrying out the policy of this act, including reference to book and page of any county record.

Signature of Owner /s/ G. Pearl FortinDate 12-30-63

Three copies to be filed by the owner with the County Clerk and Recorder of the county in which the well is located.

Please answer all questions. If not applicable, so state, otherwise the form will be returned.

Original to the County Clerk and Recorder; Duplicate to the State Engineer; Triplicate to the Montana Bureau of Mines and Geology, and Quadruplicate for the Appropriator.

34017

Misc 16093

237121

Phillips Co.

Filed 12-31-63.

at 1:00 P.M.

Fee \$ 2.00.

R. V. Maloney

Clerk & Recorder.

File No. _____

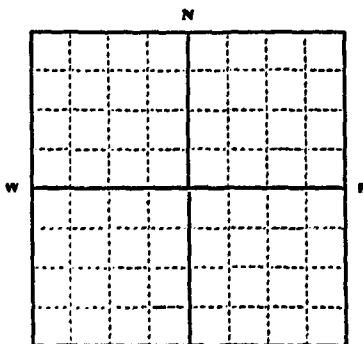
DUPLICATE

STATE OF MONTANA
ADMINISTRATOR OF GROUNDWATER CODE
OFFICE OF STATE ENGINEER

T. 30 N. 28 E. 10
County Phillips
RECEIVED
JAN 10 1964

Declaration of Vested Groundwater Rights
(Under Chapter 237, Montana Session Laws, 1961)

Walter N. Wilkes, Wagner
(Name of Appropriator) (Address) (Town)
County of Phillips State of Montana
have appropriated groundwater according to the Montana laws in effect prior to January 1, 1962, as follows:



Lot 18 Blk 6 Wagner
1/4 Sec. T. 30 N. R. 28 E.

Indicate point of appropriation
and place of use, if possible.
Each small square represents 10
acres.

2. The beneficial use on which the claim is based Household and irrigating garden land.
3. Date or approximate date of earliest beneficial use; and how continuous the use has been 1915 Continuous

4. The amount of groundwater claimed (in miner's inches or gallons per minute) 10 gal per min.

5. If used for irrigation, give the acreage and description of the lands to which water has been applied and name of the owner thereof about 1 acre to 250 ft. March 1963 well 250 ft. deep to Walter N. Wilkes

6. The means of withdrawing such water from the ground and the location of each well or other means of withdrawal Electric pressure pump

7. The date of commencement and completion of the construction of the well, wells, or other works for withdrawal of groundwater summer 1915

8. The depth of water table 20 ft.

9. So far as it may be available, the type, size and depth of each well or the general specifications of any other works for the withdrawal of groundwater Drilled, 250 ft. deep

10. The estimated amount of groundwater withdrawn each year 1 acre foot plus 500,000 gallons

11. The log of formations encountered in the drilling of each well if available not available

12. Such other information of a similar nature as may be useful in carrying out the policy of this act, including reference to book and page of any county record.

Signature of Owner Walter N. Wilkes

Date Dec 31, 1963

Three copies to be filed by the owner with the County Clerk and Recorder of the county in which the well is located.

Please answer all questions. If not applicable, so state, otherwise the form will be returned.

Original to the County Clerk and Recorder; duplicate to the State Engineer; Triplicate to the Montana Bureau of Mines and Geology, and Quadruplicate for the Appropriator.

29276

Misc. 15976

237004

Phillips Co.

Filed 12-31-63

at 10:13 A.M.

Fee \$2.00

R. V. Maloney
Cl & Rec.

RECEIVED
JAN 1 1964
U.S. DEPT. OF JUSTICE
FEDERAL BUREAU OF INVESTIGATION
WASHINGTON, D.C. 20535

File No. _____

DUPLICATE

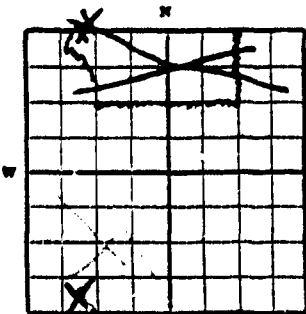
T. 30^R 28^N 1^E
County Phillips

STATE OF MONTANA
ADMINISTRATOR OF GROUNDWATER CODE
OFFICE OF STATE ENGINEER

Declaration of Vested Groundwater Rights
(Under Chapter 237, Montana Session Laws, 1951)

RECEIVED
JAN 10 1963

I, George E. Green, of Wagner Montana
(Name of Appropriator) (Address) (Town)
County of Phillips State of Montana
have appropriated groundwater according to the Montana laws in effect prior to January 1, 1962, as follows:



SW SW
SE 1/4 Sec. 7 T. 28 N. R. 28 E.
Indicate point of appropriation and place of use, if possible. Each small square represents 10 acres.

2. The beneficial use on which the claim is based Domestic
3. Date or approximate date of earliest beneficial use; and how continuous the use has been 1937
4. The amount of groundwater claimed (in miner's inches or gallons per minute) 6 gal per min
5. If used for irrigation, give the acreage and description of the lands to which water has been applied and name of the owner thereof NOT USED FOR IRRIGATION
6. The means of withdrawing such water from the ground and the location of each well or other means of withdrawal Jet Pump - in basement house
7. The date of commencement and completion of the construction of the well, wells, or other works for withdrawal of groundwater 1937
8. The depth of water table 15 ft.
9. So far as it may be available, the type, size and depth of each well or the general specifications of any other works for the withdrawal of groundwater 5 inch casing - 160 ft in depth
10. The estimated amount of groundwater withdrawn each year 350,000 gals.
11. The log of formations encountered in the drilling of each well if available None
12. Such other information of a similar nature as may be useful in carrying out the policy of this act, including reference to book and page of any county record None

Signature of Owner

Date

George E. Green
Dec 14, 1963

Three copies to be filed by the owner with the County Clerk and Recorder of the county in which the well is located.

Please answer all questions. If not applicable, so state, otherwise the form will be returned.

Original to the County Clerk and Recorder; duplicate to the State Engineer; Triplicate to the Montana Bureau of Mines and Geology and Quadruplicate for the Appropriator.

236889

Rosaline M. Maloney
 Clerk & Recorder

File No. _____

T. 30 R. 28

DUPLICATE

County Phillips

STATE OF MONTANA
ADMINISTRATOR OF GROUNDWATER CODE
OFFICE OF STATE ENGINEER

RECEIVED
NOV 4 1963

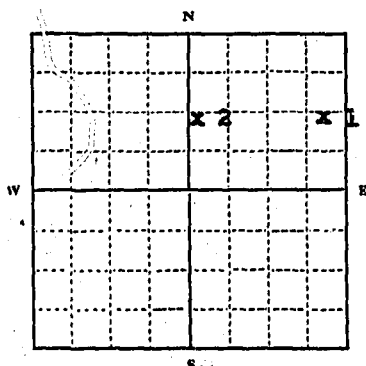
Declaration of Vested Groundwater Rights

(Under Chapter 237, Montana Session Laws, 1961)

STATE ENGINEER

1. Grace M. Day, of Malta
(Name of Appropriator) (Address) (Town)

County of Phillips State of Montana
have appropriated groundwater according to the Montana laws in effect prior to January 1, 1962, as follows:



2. The beneficial use on which the claim is based. 1. domestic and livestock 2. livestock

3. Date or approximate date of earliest beneficial use; and how continuous the use has been. 1. 1956 continuous 2. about 1910

4. The amount of groundwater claimed (in miner's inches or gallons per minute) 1. 20 gal. per min. 2. 20 gal. per min.

5. If used for irrigation, give the acreage and description of the lands to which water has been applied and name of the owner thereof

6. The means of withdrawing such water from the ground and the location of each well or other means of withdrawal.
1. electric pump 2. gasoline pump

1. SENE
2. NW3/4 Sec. 8 T. 30 R. 28
Indicate point of appropriation and place of use, if possible. Each small square represents 10 acres.

7. The date of commencement and completion of the construction of the well, wells, or other works for withdrawal of groundwater. 1. 1956 2. 1910

8. The depth of water table. 1. 15 ft. 2. 15 ft.

9. So far as it may be available, the type, size and depth of each well or the general specifications of any other works for the withdrawal of groundwater. 1. drilled, 5 in. iron casing, 70 ft. 2. drilled 5 in. iron casing 70 ft.

10. The estimated amount of groundwater withdrawn each year. 1. 750,000 gals. 2. 750,000 gal.

11. The log of formations encountered in the drilling of each well if available.

12. Such other information of a similar nature as may be useful in carrying out the policy of this act, including reference to book and page of any county record.

Signature of Owner Grace M. Day

Date 9-9-63

Three copies to be filed by the owner with the County Clerk and Recorder of the county in which the well is located.

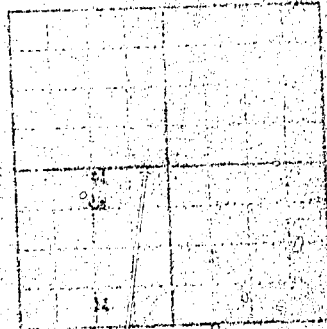
Please answer all questions. If not applicable, so state, otherwise the form will be returned.

Original to the County Clerk and Recorder; duplicate to the State Engineer; Triplicate to the Montana Bureau of Mines and Geology, and Quadruplicate for the Appropriator.

6784

Miss # 15447

235806



State of Montana, } ss.
County of Phillips, }

Filed for Record this 31 day
of Oct. A. D. 1943 at 8:25
o'clock A. M. and duly Recorded in book

Page.....
Rosalind M. Maloney.....
County Recorder

By.....
Fee \$ 2.00.....
Return:.....

STAFF ENGINEER
B. E. GILMAN

38926

240015

State of Montana,
County of Phillips

Filed for Record this day
of Feb A. D. 1965 at 11:11
o'clock A.M. and duly Recorded in book

Page 1 of 1
Rosalind M. Maloney Recorder
 By

By _____
 For \$ 2.00
 Return: _____

Return:

100-443887-100

7-10-68

100-368611-100

100-443887-100

100-443887-100

100-443887-100

100-443887-100

1990

5

100

the 1990s, the number of people in the world who are illiterate has increased from 750 million to 850 million. The number of illiterate people in the world is expected to reach 900 million by the year 2015. The number of illiterate people in the world is expected to reach 900 million by the year 2015.

[illegible][illegible]

0.

Approved Stock Form—State Publishing Co., Helena, Montana—42234

File No.

T. 30^N R. 28^E

DUPLICATE

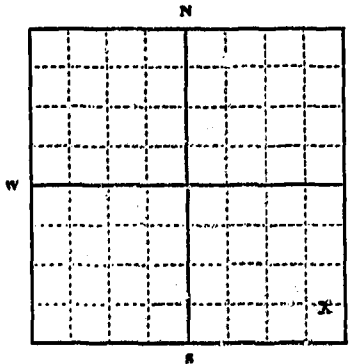
County. Phillips

STATE OF MONTANA
ADMINISTRATOR OF GROUNDWATER CODE
OFFICE OF STATE ENGINEER

Declaration of Vested Groundwater Rights
(Under Chapter 237, Montana Session Laws, 1961)

RECORDED
JAN 27 1964
STATE ENGINEER

1. Dale Waters, of Wagner
(Name of Appropriator) (Address) (Town)
County of Phillips State of Montana
have appropriated groundwater according to the Montana laws in effect prior to January 1, 1962, as follows:



SESE 1/4 SE Sec. 9 T. 30 R. 28

Indicate point of appropriation and place of use, if possible. Each small square represents 10 acres.

2. The beneficial use on which the claim is based Domestic, stock, irrigate yd & garden
3. Date or approximate date of earliest beneficial use; and how continuous the use has been 1938 continuous
4. The amount of groundwater claimed (in miner's inches or gallons per minute) 20 gal per min
5. If used for irrigation, give the acreage and description of the lands to which water has been applied and name of the owner thereof
1 acre round pump
Dale Waters, owner
6. The means of withdrawing such water from the ground and the location of each well or other means of withdrawal
electric pump

7. The date of commencement and completion of the construction of the well, wells, or other works for withdrawal of groundwater July 1938
8. The depth of water table 15 ft.
9. So far as it may be available, the type, size and depth of each well or the general specifications of any other works for the withdrawal of groundwater Drilled 6 in steel casing 65 ft deep
10. The estimated amount of groundwater withdrawn each year 1,000,000 gallons
11. The log of formations encountered in the drilling of each well if available not available
12. Such other information of a similar nature as may be useful in carrying out the policy of this act, including reference to book and page of any county record

Signature of Owner /s/ Dale Waters

Date Dec 31, 1963

Three copies to be filed by the owner with the County Clerk and Recorder of the county in which the well is located.

Please answer all questions. If not applicable, so state, otherwise the form will be returned.

Original to the County Clerk and Recorder; Duplicate to the State Engineer; Triplicate to the Montana Bureau of Mines and Geology, and Quadruplicate for the Appropriator.

33961

Min. 16036.

237064

Phillips Co.

Filed 12-31-63

at 11:07 A.M.

Fee \$ 2.00

R. V. Maloney
Clerk & Recorder.

GV

Approved Stock Form—State Publishing Co., Helena, Montana—4734

File No. _____

T. 30^N R. 28^E

DUPLICATE

County Phillips

STATE OF MONTANA
ADMINISTRATOR OF GROUNDWATER CODE
OFFICE OF STATE ENGINEER

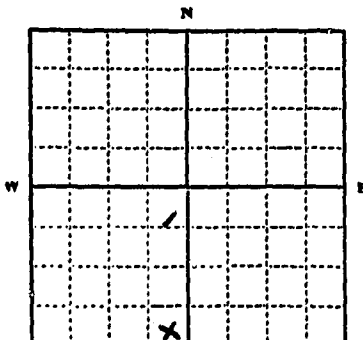
RECEIVED
DEC 30 1969

Declaration of Vested Groundwater Rights

(Under Chapter 237, Montana Session Laws, 1961)

STATE ENGINEER

1. John Albrecht, of Wagner
(Name of Appropriator) (Address) (Town)
County of Phillips State of Montana
have appropriated groundwater according to the Montana laws in effect prior to January 1, 1962, as follows:



Wagner Township Lots 14 & 15

NE 1/4 SW 1/4 Sec. 10 T. 30R. 28

Indicate point of appropriation and place of use, if possible. Each small square represents 10 acres.

2. The beneficial use on which the claim is based.
Household & Garden Irrigation
3. Date or approximate date of earliest beneficial use; and how continuous the use has been.
1940
Continuous
4. The amount of groundwater claimed (in miner's inches or gallons per minute).
1.5 gal Per Minute
5. If used for irrigation, give the acreage and description of the lands to which water has been applied and name of the owner thereof.
1/3 Acre of garden
6. The means of withdrawing such water from the ground and the location of each well or other means of withdrawal.
Electric Pressure System

7. The date of commencement and completion of the construction of the well, wells, or other works for withdrawal of groundwater.
1940
8. The depth of water table.
2.0 feet
9. So far as it may be available, the type, size and depth of each well or the general specifications of any other works for the withdrawal of groundwater.
Drilled - 6" Steel Casing - 7.0 feet deep
10. The estimated amount of groundwater withdrawn each year.
36,500 gal
11. The log of formations encountered in the drilling of each well if available.
Not known
12. Such other information of a similar nature as may be useful in carrying out the policy of this act, including reference to book and page of any county record.

Signature of Owner John Albrecht

Date 12/27/63

Three copies to be filed by the owner with the County Clerk and Recorder of the county in which the well is located.

Please answer all questions. If not applicable, so state, otherwise the form will be returned.

Original to the County Clerk and Recorder; Duplicate to the State Engineer; Triplicate to the Montana Bureau of Mines and Geology, and Quadruplicate for the Appropriator.

15530

Miss # 15669

236629

Filed: Dec 27, 1963

At: 2:05 P.M.

For # 2.

Rosalind Maloney
Clerk + Recorder

File No.

T 30 R 28

DUPLICATE

County Phillips

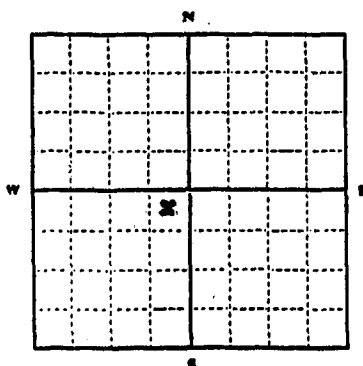
STATE OF MONTANA
ADMINISTRATOR OF GROUNDWATER CODE
OFFICE OF STATE ENGINEER

Declaration of Vested Groundwater Rights DEC 20 1963

(Under Chapter 237, Montana Session Laws, 1961)

STATE ENGINEER

1. Grace M. Day, of Malta
(Name of Appropriator) (Address) (Town)
County of Phillips State of Montana
have appropriated groundwater according to the Montana laws in effect prior to January 1, 1962, as follows:



NE 1/4 Sec. 10 T. 30 R. 28

Indicate point of appropriation and place of use, if possible. Each small square represents 10 acres.

2. The beneficial use on which the claim is based Domestic
3. Date or approximate date of earliest beneficial use; and how continuous the use has been about 1930 continuously
4. The amount of groundwater claimed (in miner's inches or gallons per minute) 5 gallons per minute
5. If used for irrigation, give the acreage and description of the lands to which water has been applied and name of the owner thereof
6. The means of withdrawing such water from the ground and the location of each well or other means of withdrawal pump
7. The date of commencement and completion of the construction of the well, wells, or other works for withdrawal of groundwater unknown
8. The depth of water table unknown
9. So far as it may be available, the type, size and depth of each well or the general specifications of any other works for the withdrawal of groundwater 150 feet deep
10. The estimated amount of groundwater withdrawn each year 40,000 gallons
11. The log of formations encountered in the drilling of each well if available Unknown
12. Such other information of a similar nature as may be useful in carrying out the policy of this act, including reference to book and page of any county record

Signature of Owner

Date December 13, 1963

Three copies to be filed by the owner with the County Clerk and Recorder of the county in which the well is located.

Please answer all questions. If not applicable, so state, otherwise the form will be returned.

Original to the County Clerk and Recorder; Duplicate to the State Engineer; Triplicate to the Montana Bureau of Mines and Geology, and Quadruplicate for the Appropriator.

10956

Misc #15564

236458

State of Montana, }
County of Phillips, } ss.
Filed for Record this 19 day
of Dec A. D. 1963 at 9:05
o'clock AM, and duly Recorded in book
By Rosalene M. Maloney
County Recorder
Fee \$2.00
Returns.....

File No. _____

T 30^N R 28^E

DUPLICATE

County Phillips

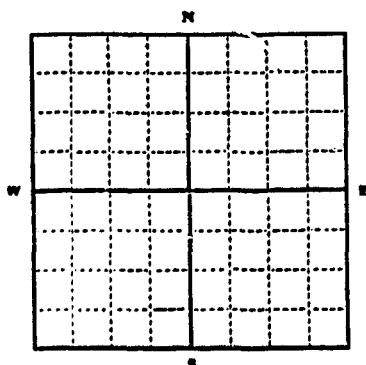
STATE OF MONTANA
ADMINISTRATOR OF GROUNDWATER CODE
OFFICE OF STATE ENGINEER

Declaration of Vested Groundwater Rights

(Under Chapter 237, Montana Session Laws, 1961)

RECEIVED
JAN 27 1964
STATE ENGINEER

1. Walter R. Waters, of Malta
(Name of Appropriator) (Address) (Town)
County of Phillips State of Montana
have appropriated groundwater according to the Montana laws in effect prior to January 1, 1962, as follows:



SW 1/4 SW Sec. 12 T. 30 R. 28

Indicate point of appropriation and place of use, if possible. Each small square represents 10 acres.

2. The beneficial use on which the claim is based House and stock

3. Date or approximate date of earliest beneficial use; and how continuous the use has been 1928 continuous

4. The amount of groundwater claimed (in miner's inches or gallons per minute) 150 gal per min.

5. If used for irrigation, give the acreage and description of the lands to which water has been applied and name of the owner thereof

6. The means of withdrawing such water from the ground and the location of each well or other means of withdrawal PUMP

7. The date of commencement and completion of the construction of the well, wells, or other works for withdrawal of groundwater 1928

8. The depth of water table 70 ft.

9. So far as it may be available, the type, size and depth of each well or the general specifications of any other works for the withdrawal of groundwater 6 in. 100 ft. deep

10. The estimated amount of groundwater withdrawn each year 10 million per year

11. The log of formations encountered in the drilling of each well if available

12. Such other information of a similar nature as may be useful in carrying out the policy of this act, including reference to book and page of any county record

Signature of Owner /s/ Walter R. Waters

Date Dec 31, 1963

Three copies to be filed by the owner with the County Clerk and Recorder of the county in which the well is located.

Please answer all questions. If not applicable, so state, otherwise the form will be returned.

Original to the County Clerk and Recorder; Duplicate to the State Engineer; Triplicate to the Montana Bureau of Mines and Geology, and Quaduplicate for the Appropriator.

3 3958

Misc. 16033
237061

Phillips Co.

Filed 12-31-63.

at 11:04 A.M.

Fee \$2.00.

R. V. Maloney
Clerk & Recorder.

File No. _____

T. 30N R. 28E 12

DUPLICATE

County Phillips

STATE OF MONTANA
ADMINISTRATOR OF GROUNDWATER CODE
OFFICE OF STATE ENGINEER

Notice of Completion of Groundwater
Appropriation by Means of Well

(Under Chapter 237, Montana Session Laws, 1961)

Doc. No. 253151 Owner Shuman Naucette Address Wagner, Mont
Filed for record this 11 day of May Driller Simpson Drilling Co Address Malta, Montana
A. D. 19 71, at 3:15 o'clock P. M. Date of Notice of appropriation of ground water _____

Date well started April 21, 1971 Date Completed April 25, 1978

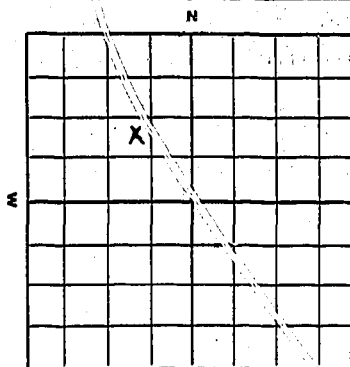
Type of well drilled Equipment used churn
(dug, driven, bored or Churn, drill, rotary or
drilled) other)

Water use: Domestic ☐ Municipal ☐ Stock ☒ Irrigation ☐
Industrial ☐ Drainage ☐ Other ☐

Indicate on the diagram the character and thickness of the different strata met with in drilling, such as soil, clay, shale, gravel, rock or sand, etc. Show depth at which water is encountered, thickness and character of water-bearing strata and height to which the water rises in the well.

Size of Drilled Hole	Size and Weight of Casing	From (Feet)	To (Feet)	PERFORATIONS		
				Kind Size	From (Feet)	To (Feet)
8	6" 19#	0	103	None		

annual estimated withdrawal _____ gallons



9T. SE 1/4 NW Sec 12, T. 30N, R. 28E
Indicate location of well and place of use, if possible. Each small square represents 10 acres.

Static Water Level for non-flowing well 78 feet.

Shut-in Pressure for Flowing Well _____

Pumping Water Level 80 feetat 10 gal. per minute.

Discharge in gal. per min. of flowing well _____

How Tested bailerLength of Test one hour

Remarks: (Gravel packing, cementing, packers, type of shutoff, location of place of use of groundwater if not at well, and any other similar pertinent information, including number of acres irrigated, if used for irrigation) _____

15
Driller's License Number


Driller's Signature R. C. Simpson

This form to be prepared by driller, and three copies to be filed by the owner with the County Clerk and Recorder in the county in which the well is located.

Please answer all questions. If not applicable, so state, otherwise the form will be returned.

Original to the County Clerk and Recorder; duplicate to the State Engineer; Triplicate to the School of Mines and Quadruplicate for Appropriator.

48456



PROTESTING
of
1926
101
102
103
104
105
106
107
108
109
110
111
112
113
114
115
116
117
118
119
120
121
122
123
124
125
126
127
128
129
130
131
132
133
134
135
136
137
138
139
140
141
142
143
144
145
146
147
148
149
150
151
152
153
154
155
156
157
158
159
160
161
162
163
164
165
166
167
168
169
170
171
172
173
174
175
176
177
178
179
180
181
182
183
184
185
186
187
188
189
190
191
192
193
194
195
196
197
198
199
200

253151
16794
STATE OF MONTANA
County of Phillips
Filed for Record this 11 day of
May, A.D. 1921 at 3:15
o'clock P.M. and duly Recorded in Book
Largey & Co. County Recorder
By
Fee: 2.00 Return: filed

103
104
105
106
107
108
109
110
111
112
113
114
115
116
117
118
119
120
121
122
123
124
125
126
127
128
129
130
131
132
133
134
135
136
137
138
139
140
141
142
143
144
145
146
147
148
149
150
151
152
153
154
155
156
157
158
159
160
161
162
163
164
165
166
167
168
169
170
171
172
173
174
175
176
177
178
179
180
181
182
183
184
185
186
187
188
189
190
191
192
193
194
195
196
197
198
199
200

213

File No. _____

T. 30^N R. 28^E

DUPLICATE

County. Phillips

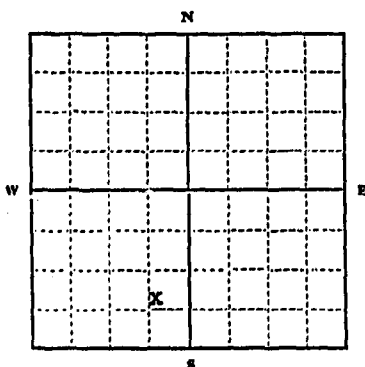
STATE OF MONTANA
ADMINISTRATOR OF GROUNDWATER CODE
OFFICE OF STATE ENGINEER

JAN 27 1964

Declaration of Vested Groundwater Rights STATE ENGINEER

(Under Chapter 237, Montana Session Laws, 1961)

1. Jay A. Forward, of Malta
(Name of Appropriator) (Address) (Town)
County of Phillips State of Montana
have appropriated groundwater according to the Montana laws in effect prior to January 1, 1962, as follows:

SE $\frac{1}{4}$ SW Sec. 13 T. 30 R. 28

Indicate point of appropriation
and place of use, if possible. Each
small square represents 10 acres.

2. The beneficial use on which the claim is based House-Stock
3. Date or approximate date of earliest beneficial use; and how continuous the use has been 1936-continuous
4. The amount of groundwater claimed (in miner's inches or gallons per minute) 10 gals. per min.
5. If used for irrigation, give the acreage and description of the lands to which water has been applied and name of the owner thereof
No
6. The means of withdrawing such water from the ground and the location of each well or other means of withdrawal
electric pump
7. The date of commencement and completion of the construction of the well, wells, or other works for withdrawal of groundwater 1936
8. The depth of water table 110 ft.
9. So far as it may be available, the type, size and depth of each well or the general specifications of any other works for the withdrawal of groundwater drilled, 6" casing, 110 ft. deep
10. The estimated amount of groundwater withdrawn each year 500,000 gallons
11. The log of formations encountered in the drilling of each well if available unknown
12. Such other information of a similar nature as may be useful in carrying out the policy of this act, including reference to book and page of any county record.

Signature of Owner /s/ J A ForwardDate Dec 30, 1963

Three copies to be filed by the owner with the County Clerk and Recorder of the county in which the well is located.

Please answer all questions. If not applicable, so state, otherwise the form will be returned.

Original to the County Clerk and Recorder; Duplicate to the State Engineer; Triplicate to the Montana Bureau of Mines and Geology, and Quadruplicate for the Appropriator.

34016

Miss 16092
237120

Phillips Co.

Filed 12-31-63

at 12:00 Noon

Fee \$2.00

R. V. Maloney

Clerk & Recorder.

File No. _____

RECEIVED

MAY 9 1972

T30N R28E 13

News, Malta

DUPLICATE

County Phillips

Top of Ground
 2-Top soil
 1-170 (175) clay sea level

170-196 $\frac{1}{2}$ sandy blue clay196 $\frac{1}{2}$ -198 gravel & water

STATE OF MONTANA
 DEPARTMENT OF NATURAL RESOURCES AND CONSERVATION
 ADMINISTRATOR OF GROUNDWATER CODE
 OFFICE OF STATE ENGINEER

Notice of Completion of Groundwater Appropriation by Means of Well

(Under Chapter 237, Montana Session Laws, 1961)

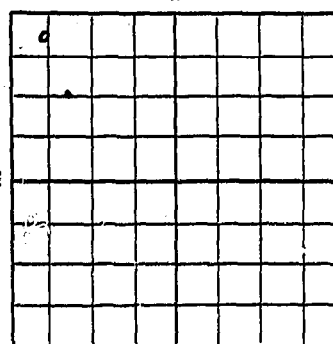
Owner Ramay Would Address WagnerDriller Simpson Drilling Co. Address MaltaDate of Notice of appropriation of ground water Jan. 4, 72Date well started 12/20/71 Date Completed 1/5/72

Type of well Drilled Equipment used Cable tool
 (dug, driven, bored or Churn, drill, rotary or
 drilled) other)

Water use: Domestic ☐ Municipal ☐ Stock ☒ Irrigation ☐
 Industrial ☐ Drainage ☐ Other ☐

Indicate on the diagram the character and thickness of the different strata met with in drilling, such as soil, clay, shale, gravel, rock or sand, etc. Show depth at which water is encountered, thickness and character of water-bearing strata and height to which the water rises in the well.

Size of Drilled Hole	Size and Weight of Casing	From (Feet)	To (Feet)	PERFORATIONS		
				Kind Size	From (Feet)	To (Feet)
5 in.	4 in. I.D. 12 lb.	0	198			
Estimated Annual withdrawal				gallons		



Indicate location of well and place of use, if possible. Each small square represents 10 acres.

Show exact depth of bottom. Doc. No. #16860-255227

Filed for record
 this 5th day of May
 A. D. 19 72, at 10:40
 o'clock A.M.

Static Water Level for non-flowing well
7 feet.

Shut-in Pressure for Flowing Well _____

Pumping Water Level 13 feetat 12 gal. per minute.

Discharge in gal. per min. of flowing well _____

How Tested bailingLength of Test 2 HOURS

Remarks: (Gravel packing, cementing, packers, type of shutoff, location of place of use of groundwater if not at well, and any other similar pertinent information, including number of acres irrigated, if used for irrigation)

15

Driller's License Number

Driller's Signature

This form to be prepared by driller, and three copies to be filed by the owner with the County Clerk and Recorder in the county in which the well is located.

Please answer all questions. If not applicable, so state, otherwise the form will be returned.

Original to the County Clerk and Recorder; duplicate to the State Engineer; Triplicate to the School of Mines and Quadruplicate for Appropriator.

50,344

255227

Filed for Record this 5th day of

May A.D. 1972/10:40

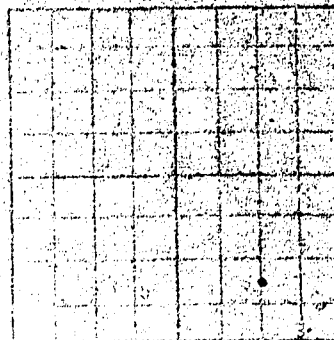
o'clock M. End duly Recorded in book

Ingolf L. Linder
County Recorder

By _____

Fee: 2.00 Return: Filed

1. The first thing I noticed when I stepped out of the car was the smell of fresh air. It was a relief after being stuck in traffic for hours.



File No. _____

DUPLICATE

T. 30^N R. 28^ECounty Phillips

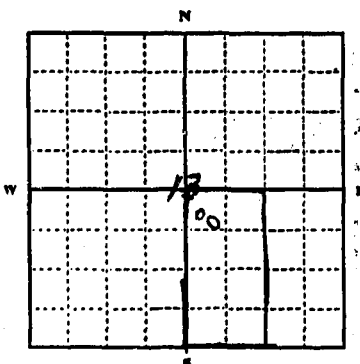
STATE OF MONTANA
ADMINISTRATOR OF GROUNDWATER CODE
OFFICE OF STATE ENGINEER

RECEIVED
JAN 2 1964

Declaration of Vested Groundwater Rights STATE ENGINEER

(Under Chapter 237, Montana Session Laws, 1961)

Ramay Hould of Malta
(Name of Appropriator) (Address) (Town)
County of Phillips State of Montana
have appropriated groundwater according to the Montana laws in effect prior to January 1, 1962, as follows:



W 35¹/₂ Sec. 13 T. 30 R. 28

Indicate point of appropriation and place of use, if possible. Each small square represents 10 acres.

2. The beneficial use on which the claim is based house use
95000 gal water
3. Date or approximate date of earliest beneficial use, and how continuous the use has been 11/1953 continuously
one about 1912, continuously
4. The amount of groundwater claimed (in miner's inches or gallons per minute) 5 gal per min
5. If used for irrigation, give the acreage and description of the lands to which water has been applied and name of the owner thereof
not used for irrigation
6. The means of withdrawing such water from the ground and the location of each well or other means of withdrawal
Electric Motor and regular pump
7. The date of commencement and completion of the construction of the well, wells, or other works for withdrawal of groundwater about 1912 + 1933
8. The depth of water table about 30 FT deep other 208 FT deep
9. So far as it may be available, the type, size and depth of each well or the general specifications of any other works for the withdrawal of groundwater
20 FT deep 208 FT deep
drilled with pipe
10. The estimated amount of groundwater withdrawn each year water 200 head cattle 5 mo.
11. The log of formations encountered in the drilling of each well if available not available
12. Such other information of a similar nature as may be useful in carrying out the policy of this act, including reference to book and page of any county record none as far as known

Signature of Owner

Date

Ramay Hould
12/26/63

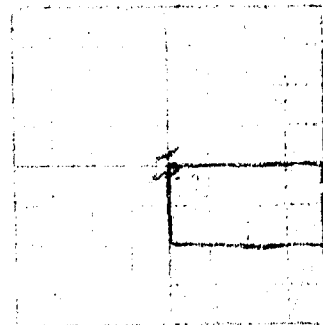
Three copies to be filed by the owner with the County Clerk and Recorder of the county in which the well is located.

Please answer all questions. If not applicable, so state, otherwise the form will be returned.

Original to the County Clerk and Recorder; Duplicate to the State Engineer; Triplicate to the Montana Bureau of Mines and Geology, and Quadruplicate for the Appropriator.

18028

Misc # 15725
236695



RECEIVED
MAY 19 1968
COUNTY CLERK
PHILLIPS COUNTY
MONTANA

State of Montana, } ss.
County of Phillips,
Filed for Record this 30..... day
of Dec..... A. D. 1968. 11/14/9.
M. and duly Recorded in book
..... of.....
Rosaline M. Madney
County Recorder
\$ 2.00
Return.....

RECEIVED
MAY 19 1968
COUNTY CLERK
PHILLIPS COUNTY
MONTANA

CIVIL ENGINEER

File No.

DUPLICATE

STATE OF MONTANA
ADMINISTRATOR OF GROUNDWATER CODE
OFFICE OF STATE ENGINEER

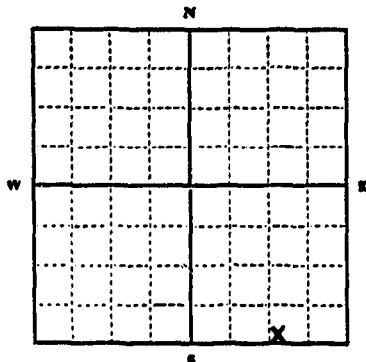
County

JAN 10 1964

Declaration of Vested Groundwater Rights STATE ENGINEER

(Under Chapter 237, Montana Session Laws, 1961)

John C. Korsch, of Wagner
(Name of Appropriator) (Address) (Town)
County of Phillips State of Montana
have appropriated groundwater according to the Montana laws in effect prior to January 1, 1962, as follows:



SWSE 1/4 Sec 13 T. 30 R. 28

Indicate point of appropriation and place of use, if possible. Each small square represents 10 acres.

2. The beneficial use on which the claim is based Household & stock
3. Date or approximate date of earliest beneficial use; and how continuous the use has been 1938 continuous
4. The amount of groundwater claimed (in miner's inches or gallons per minute) 20 gal. per min.
5. If used for irrigation, give the acreage and description of the lands to which water has been applied and name of the owner thereof
6. The means of withdrawing such water from the ground and the location of each well or other means of withdrawal Electric pump
7. The date of commencement and completion of the construction of the well, wells, or other works for withdrawal of groundwater 1938
8. The depth of water table 7 ft.
9. So far as it may be available, the type, size and depth of each well or the general specifications of any other works for the withdrawal of groundwater Drilled 6 in casing 180 ft deep
10. The estimated amount of groundwater withdrawn each year 800,000 gallons
11. The log of formations encountered in the drilling of each well if available not available
12. Such other information of a similar nature as may be useful in carrying out the policy of this act, including reference to book and page of any county record

Signature of Owner

Date

Three copies to be filed by the owner with the County Clerk and Recorder of the county in which the well is located.

Please answer all questions. If not applicable, so state, otherwise the form will be returned.

Original to the County Clerk and Recorder; Duplicate to the State Engineer; Triplicate to the Montana Bureau of Mines and Geology, and Quadruplicate for the Appropriator.

Miss. 16015

237043

Phillips Co.


Filed 12-31-63

at 10:47 A.M.

Fee \$2.50

R. O. Maloney

Clerk & Recorder.



MISSISSIPPI

RECORDS & CLERK

MISSISSIPPI

File No. _____

DUPLICATE

STATE OF MONTANA
ADMINISTRATOR OF GROUNDWATER CODE
OFFICE OF STATE ENGINEER

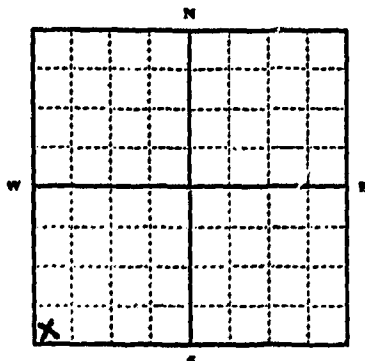
T. 30^N R. 28^E
County Phillips
RECEIVED
DEC 30 1963

Declaration of Vested Groundwater Rights

(Under Chapter 237, Montana Session Laws, 1961)

STATE ENGINEER

1. DUANE F. SMITH, of WAGNER
(Name of Appropriator) (Address) (Town)
County of Phillips State of MONTANA
have appropriated groundwater according to the Montana laws in effect prior to January 1, 1962, as follows:



SW 1/4 Sec 13 T30 R 28

Indicate point of appropriation and place of use, if possible. Each small square represents 10 acres.

2. The beneficial use on which the claim is based DOMESTIC
+ STOCK

3. Date or approximate date of earliest beneficial use; and how continuous the use has been 1937
CONTINUOUS USE

4. The amount of groundwater claimed (in miner's inches or gallons per minute) 500 G.P.M.

5. If used for irrigation, give the acreage and description of the lands to which water has been applied and name of the owner thereof

6. The means of withdrawing such water from the ground and the location of each well or other means of withdrawal ELECTRIC
PUMP JACK - LOCATED IN ABANDONED
BASEMENT -

7. The date of commencement and completion of the construction of the well, wells, or other works for withdrawal of groundwater 1937

8. The depth of water table 6 FEET BELOW GROUND

9. So far as it may be available, the type, size and depth of each well or the general specifications of any other works for the withdrawal of groundwater 4 INCH CASING - DEPTH 180 FEET
dilled

10. The estimated amount of groundwater withdrawn each year 500,000 gals

11. The log of formations encountered in the drilling of each well if available. —

unknown

12. Such other information of a similar nature as may be useful in carrying out the policy of this act, including reference to book and page of any county record. —

Signature of Owner

Duane F. Smith
Date Dec 27-1963

Three copies to be filed by the owner with the County Clerk and Recorder of the county in which the well is located.

Please answer all questions. If not applicable, so state, otherwise the form will be returned.

Original to the County Clerk and Recorder; Duplicate to the State Engineer; Triplicate to the Montana Bureau of Mines and Geology, and Quadruplicate for the Appropriator.

15539

Miss #15678

DATE
DOWNTOWN

236638

DESCRIPTION

Filed: Dec 27, 1963

At: 3:10 P.M.

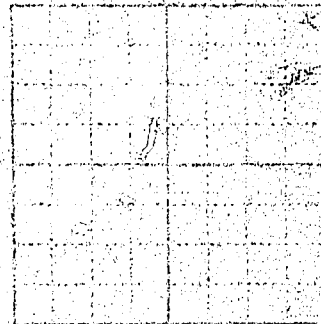
7m 42s

OFFICE OF THE
ATTORNEY GENERAL
STATE OF NEW YORK

Rosalind Maloney
Click + Record

RECEIVED
DEC 27 1963

2111 F.M. 111111



every letter, and every
letter of the alphabet
in the alphabet
in the alphabet

the letter of the alphabet
the letter of the alphabet
the letter of the alphabet

File No. _____

DUPLICATE

T. 30N R 28E
County PhillipsSTATE OF MONTANA
ADMINISTRATOR OF GROUNDWATER CODE
OFFICE OF STATE ENGINEER

Declaration of Vested Groundwater Rights

(Under Chapter 237, Montana Session Laws, 1961)

RECEIVED
DEC 30 1968

STATE ENGINEER

Duane F. Smith

(Name of Appropriator)

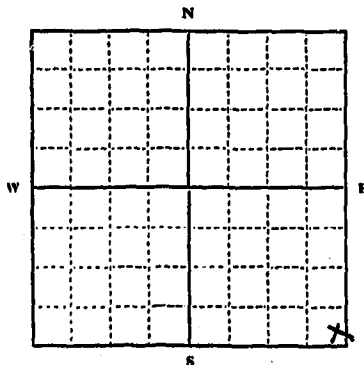
WAGNER

(Address)

(Town)

County of PHILLIPSState of MONTANA

have appropriated groundwater according to the Montana laws in effect prior to January 1, 1962, as follows:



SE 1/4 Sec. 14 T.30R.28

Indicate point of appropriation and place of use, if possible. Each small square represents 10 acres.

2. The beneficial use on which the claim is based DOMESTIC & STOCK3. Date or approximate date of earliest beneficial use; and how continuous the use has been 1937
CONTINUOUS USE4. The amount of groundwater claimed (in miner's inches or gallons per minute) 500 G.P.M.

5. If used for irrigation, give the acreage and description of the lands to which water has been applied and name of the owner thereof

6. The means of withdrawing such water from the ground and the location of each well or other means of withdrawal SHALLOW WELL JET PUMP LOCATED IN BASEMENT OF DOMESTIC HOUSE7. The date of commencement and completion of the construction of the well, wells, or other works for withdrawal of groundwater 19378. The depth of water table 6 FEET BELOW GROUND9. So far as it may be available, the type, size and depth of each well or the general specifications of any other works for the withdrawal of groundwater 6 INCH CASING - DEPTH 180 FEET
Drilled10. The estimated amount of groundwater withdrawn each year 500,000 GALLONS

11. The log of formations encountered in the drilling of each well if available

Unknown

12. Such other information of a similar nature as may be useful in carrying out the policy of this act, including reference to book and page of any county record

Signature of Owner

Duane F. SmithDate Dec. 27, 1963

Three copies to be filed by the owner with the County Clerk and Recorder of the county in which the well is located.

Please answer all questions. If not applicable, so state, otherwise the form will be returned.

Original to the County Clerk and Recorder; Duplicate to the State Engineer; Triplicate to the Montana Bureau of Mines and Geology, and Quadruplicate for the Appropriator.

15 540

Mail # 15679

236639

Filed: Dec 27, 1963
At: 3:15 P.M.
Fee \$ 2.00

Rosalind W. Maloney
Clark & Rinder

201-865-7818
201-865-7819

File No. _____

DUPLICATE

Approved Stock Form—State Publishing Co., Helena, Montana—42234

RECEIVED
FEB 11 1964

30 N R 28 E

County Phillips

STATE OF MONTANA

ADMINISTRATOR OF GROUNDWATER UNDER
OFFICE OF STATE ENGINEER

RECEIVED
DEC 26 1963

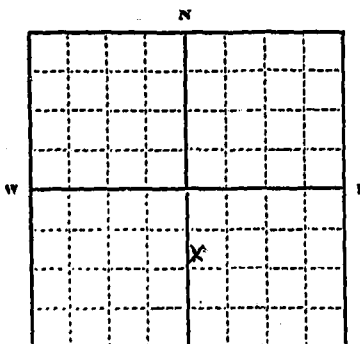
Declaration of Vested Groundwater Rights

(Under Chapter 237, Montana Session Laws, 1961)

STATE ENGINEER

1. Harold McBride, of Dodson
(Name of Appropriator) (Address) (Town)

County of Phillips State of Montana
have appropriated groundwater according to the Montana laws in effect prior to January 1, 1962, as follows:



NW $\frac{1}{4}$ SE Sec. 14 T. 30 R. 28

Indicate point of appropriation
and place of use, if possible. Each
small square represents 10 acres.

2. The beneficial use on which the claim is based Domestic and stock

3. Date or approximate date of earliest beneficial use; and how continuous the use has been 1937 continuous

4. The amount of groundwater claimed (in miner's inches or gallons per minute) 5 gallons per minute

5. If used for irrigation, give the acreage and description of the lands to which water has been applied and name of the owner thereof 1/2 acre

6. The means of withdrawing such water from the ground and the location of each well or other means of withdrawal electric pump

7. The date of commencement and completion of the construction of the well, wells, or other works for withdrawal of groundwater summer 1937

8. The depth of water table 10 ft.

9. So far as it may be available, the type, size and depth of each well or the general specifications of any other works for the withdrawal of groundwater Drilled, 6 in., iron casing, 75 ft.

10. The estimated amount of groundwater withdrawn each year 1,000,000 gallons

11. The log of formations encountered in the drilling of each well if available unknown

12. Such other information of a similar nature as may be useful in carrying out the policy of this act, including reference to book and page of any county record

Signature of Owner Harold McBride

Date December 23, 1963

Three copies to be filed by the owner with the County Clerk and Recorder of the county in which the well is located.

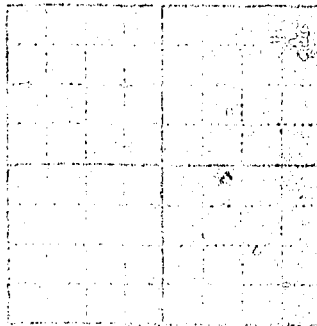
Please answer all questions. If not applicable, so state, otherwise the form will be returned.

Original to the County Clerk and Recorder; Duplicate to the State Engineer; Triplicate to the Montana Bureau of Mines and Geology, and Quadruplicate for the Appropriator.

12473

Min 10596

236529



State of Montana, }
County of Phillips, } ss.

Filed for Record this 23 day
of Dec. A. D. 1923 at 1 P.
o'clock P.M. and duly Recorded in book
Page of
By Rosalind Maloney, recorder
Fees \$2
Returns

RECORDED

DEC 23 1923

NOTED FOR RECORD
DEC 23 1923
RECORDED
DEC 23 1923
INDEXED
DEC 23 1923
FILED
DEC 23 1923
CLERK OF DISTRICT COURT
MONTANA

File No. _____

T 30N R 28 E.

DUPLICATE

County Phillips

STATE OF MONTANA
ADMINISTRATOR OF GROUNDWATER CODE
OFFICE OF STATE ENGINEER

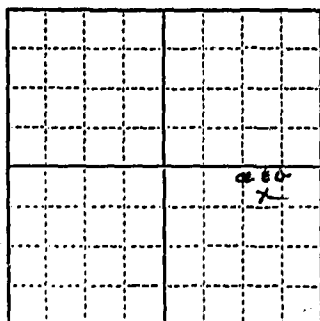
RECEIVED
DEC 20 1963

Declaration of Vested Groundwater Rights

(Under Chapter 237, Montana Session Laws, 1961)

STATE ENGINEER

1. William Sudbrack, of Shambo Tote (A) Havre
(Name of Appropriator) (Address) (Town)
County of Hall State of Montana
have appropriated groundwater according to the Montana laws in effect prior to January 1, 1962, as follows:



SE 1/4 Sec. 14 T. 30 R. 28E

Indicate point of appropriation
and place of use, if possible. Each
small square represents 10 acres.

2. The beneficial use on which the claim is based. Household and Stock-watering (dairy)
3. Date or approximate date of earliest beneficial use; and how continuous the use has been
a. 1937 - continuous
b. 1952 -
4. The amount of groundwater claimed (in miner's inches or gallons per minute)
a. sprox. 20 gals per minute
b. sprox.
5. If used for irrigation, give the acreage and description of the lands to which water has been applied and name of the owner thereof
not used for irrigation
6. The means of withdrawing such water from the ground and the location of each well or other means of withdrawal
a. pump
b. pump
7. The date of commencement and completion of the construction of the well, wells, or other works for withdrawal of groundwater
a. 1937 commenced and completed.
b. 1952
8. The depth of water table. a. sprox. 8' b. sprox. 8'
9. So far as it may be available, the type, size and depth of each well or the general specifications of any other works for the withdrawal of groundwater
a. 6" casing, 174' deep
b. 6"
10. The estimated amount of groundwater withdrawn each year. both wells - 300,000 gallons.
11. The log of formations encountered in the drilling of each well if available.
none on file.
12. Such other information of a similar nature as may be useful in carrying out the policy of this act, including reference to book and page of any county record.
none

Signature of Owner

William Sudbrack
Date Dec 17 - 1963

Three copies to be filed by the owner with the County Clerk and Recorder of the county in which the well is located.

Please answer all questions. If not applicable, so state, otherwise the form will be returned.

Original to the County Clerk and Recorder; Duplicate to the State Engineer; Triplicate to the Montana Bureau of Mines and Geology, and Quadruplicate for the Appropriator.

10955

ALL-00005

100

18

Page 2 of 2

Kosakowski, Mary

By.....

Fee. 2.00

Return:

File No. _____

T. 30 R. 28

DUPLICATE

County Phillips

STATE OF MONTANA
ADMINISTRATOR OF GROUNDWATER CODE
OFFICE OF STATE ENGINEER


RECEIVED
SEP 10 1963

Declaration of Vested Groundwater Rights

(Under Chapter 237, Montana Session Laws, 1961)

STATE ENGINEER

1. Vernon E. Peterson, of Wagner, Montana
(Name of Appropriator) (Address) (Town)
County of Phillips State of Montana
have appropriated groundwater according to the Montana laws in effect prior to January 1, 1962, as follows:



SWSW $\frac{1}{4}$ Sec. 14 T. 30 R. 28

Indicate point of appropriation
and place of use, if possible.
Each small square represents 10
acres.

2. The beneficial use on which the claim is based Domestic and livestock

3. Date or approximate date of earliest beneficial use; and how continuous the use has been 1936, continuously

4. The amount of groundwater claimed (in miner's inches or gallons per minute) 30 gal. per min.

5. If used for irrigation, give the acreage and description of the lands to which water has been applied and name of the owner thereof

6. The means of withdrawing such water from the ground and the location of each well or other means of withdrawal
Electric pump

7. The date of commencement and completion of the construction of the well, wells, or other works for withdrawal of groundwater 1936

8. The depth of water table 6 ft.

9. So far as it may be available, the type, size and depth of each well or the general specifications of any other works for the withdrawal of groundwater drilled, 5 in. iron casing, 110 ft.

10. The estimated amount of groundwater withdrawn each year 750,000

11. The log of formations encountered in the drilling of each well if available might be available in F.H. A. office.

12. Such other information of a similar nature as may be useful in carrying out the policy of this act, including reference to book and page of any county record.

Signature of Owner Vernon Peterson

Date 9-9-63

Three copies to be filed by the owner with the County Clerk and Recorder of the county in which the well is located.

Please answer all questions. If not applicable, so state, otherwise the form will be returned.

Original to the County Clerk and Recorder; duplicate to the State Engineer; Triplicate to the Montana Bureau of Mines and Geology, and Quadruplicate for the Appropriator.

5809.

235452

State of Montana,

County of Phillips,

Filed for Record this 9 day

of Sept. A. D. 1915

o'clock PM, and duly recorded in book

... of ...

By Rosalind M. Melney, Recorder

For 2.00

Return

RECEIVED
CIVIL RECORDS
SEP 15 1915

File No. _____

T. 30^N R. 28^E

DUPLICATE

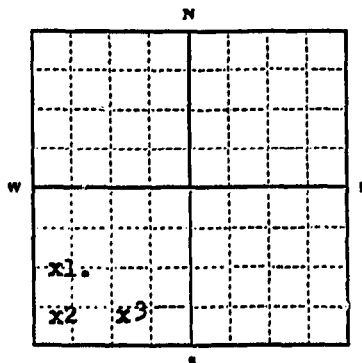
County Phillips

STATE OF MONTANA
ADMINISTRATOR OF GROUNDWATER CODE
OFFICE OF STATE ENGINEER

JAN 27 1964

Declaration of Vested Groundwater Rights
(Under Chapter 237, Montana Session Laws, 1961)

1. Dale Waters, of Wagner, County of Phillips, State of Montana, have appropriated groundwater according to the Montana laws in effect prior to January 1, 1962, as follows:



1/4 SW Sec. 15 T. 30 R. 28

Indicate point of appropriation and place of use, if possible. Each small square represents 10 acres.

2. The beneficial use on which the claim is based 1. stock, irrigation and house. 2. same 3. same
3. Date or approximate date of earliest beneficial use; and how continuous the use has been all in 1937 all continuous
4. The amount of groundwater claimed (in miner's inches or gallons per minute) 50 gal per min each well
5. If used for irrigation, give the acreage and description of the lands to which water has been applied and name of the owner thereof 1/4 acre each well right at well Dale Waters, owner
6. The means of withdrawing such water from the ground and the location of each well or other means of withdrawal 1. and 2. Electric motor and pump jack 3. Electric pressure pump
7. The date of commencement and completion of the construction of the well, wells, or other works for withdrawal of groundwater all in summer of 1937
8. The depth of water table all about 20 ft.
9. So far as it may be available, the type, size and depth of each well or the general specifications of any other works for the withdrawal of groundwater All drilled, all 6 in casing. 1. 40 ft. deep. 2. 100 ft. deep 3. 100 ft. deep
10. The estimated amount of groundwater withdrawn each year 1,000,000 gallons each well.
11. The log of formations encountered in the drilling of each well if available not available
12. Such other information of a similar nature as may be useful in carrying out the policy of this act, including reference to book and page of any county record.

Signature of Owner. /s/ Dale Waters

Date Dec. 31, 1963

Three copies to be filed by the owner with the County Clerk and Recorder of the county in which the well is located.

Please answer all questions. If not applicable, so state, otherwise the form will be returned.

Original to the County Clerk and Recorder; Duplicate to the State Engineer; Triplicate to the Montana Bureau of Mines and Geology, and Quadruplicate for the Appropriator.

33960

Min 16035
237063

Phillips Co.

Filed 12-31-63.
at 11:06 A.M.

Fee 2.00

R. V. Maloney
Clerk & Recorder

File No. _____

Newt. Malta

T 30X R 28E 15

DUPLICATE

STATE WATER CONSERVATION BOARD

County Phillips

FEB 7 1967

STATE OF MONTANA

ADMINISTRATOR OF GROUNDWATER CODE
OFFICE OF STATE ENGINEER

Bills

Bills

Coyle

Darlington

Dickert

**Notice of Completion of Groundwater
Appropriation by Means of Well**

(Under Chapter 237, Montana Session Laws, 1961)


Owner William Bell Farming, Inc. Address Malta, MontanaDriller Sispeon Drilling Co Address Malta, Montana

Date of Notice of appropriation of ground water _____

Date well started January 9 67 Date Completed January 14, 1967Type of well drilled Equipment used sharn
(dug, driven, bored or Churn, drill, rotary or
drilled) other)Water use: Domestic ☐ Municipal ☐ Stock ☐ Irrigation ☐
Industrial ☐ Drainage ☐ Other ☐

Indicate on the diagram the character and thickness of the different strata met with in drilling, such as soil, clay, shales, gravel, rock or sand, etc. Show depth at which water is encountered, thickness and character of water-bearing strata and height to which the water rises in the well.

Size of Drilled Hole	Size and Weight of Casing	From (Feet)	To (Feet)	PERFORATIONS		
				Kind Size	From (Feet)	To (Feet)
7	6" 194	0	195	none		



44 14
S 65 W 1/4 Sec 15 T 30 R 28
Indicate location of well and place of use, if possible. Each small square represents 10 acres.

Show exact depth of bottom.

Static Water Level for non-flowing well _____ feet.

Shut-in Pressure for Flowing Well _____

Pumping Water Level _____ feet

at 30 gal. per minute.

Discharge in gal. per min. of flowing well _____

How Tested pumpedLength of Test 4 hours

Remarks: (Gravel packing, cementing, packers, type of shutoff, location of place of use of groundwater if not at well, and any other similar pertinent information, including number of acres irrigated, if used for irrigation) _____

15
Driller's License Number

Driller's Signature

This form to be prepared by driller, and three copies to be filed by the owner with the County Clerk and Recorder in the county in which the well is located.

Please answer all questions. If not applicable, so state, otherwise the form will be returned.

Original to the County Clerk and Recorder; duplicate to the State Engineer; Triplicate to the School of Mines and Quadruplicate for Appropriator.

1/16/67