

Misc #15549

236416

State of Montana, }
County of Phillips, } ss.

Filed for Record this 18 day
of Dec A. D. 1923 at 10:00
o'clock A. M. and July Returned in book
Page of
By Rosalind Maloney Recorder
Fee \$2.00
Return:

[Faint, mostly illegible text from the reverse side of the document, including what appears to be a return address and possibly a name like "J-3..."]

File No.....

T. 34 N. R. 29 E

DUPLICATE

County Phillips

well #3 of 6

STATE OF MONTANA
ADMINISTRATOR OF GROUNDWATER CODE
OFFICE OF STATE ENGINEER

RECEIVED
DEC 20 1963

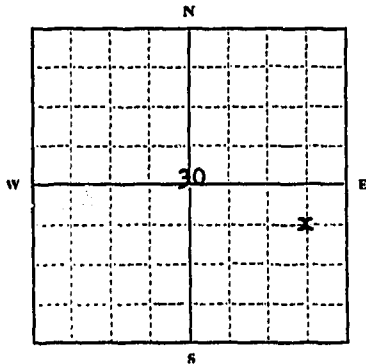
Declaration of Vested Groundwater Rights

(Under Chapter 237, Montana Session Laws, 1961)

STATE ENGINEER

I, L. E. O'Rourke, of Box Malta
(Name of Appropriator) (Address) (Town)

County of Phillips State of Montana
have appropriated groundwater according to the Montana laws in effect prior to January 1, 1962, as follows:



SE 1/4 Sec. 30 T. 34 R. 29

Indicate point of appropriation and place of use, if possible. Each small square represents 10 acres.

2. The beneficial use on which the claim is based.....
Stock-Water

3. Date or approximate date of earliest beneficial use; and how continuous the use has been.....
1948 continuous

4. The amount of groundwater claimed (in miner's inches or gallons per minute).....
5 gals per. min.

5. If used for irrigation, give the acreage and description of the lands to which water has been applied and name of the owner thereof.....
No

6. The means of withdrawing such water from the ground and the location of each well or other means of withdrawal.....
1-3/4" cylinder pump with Jack & 1/2 Hp. electric motor. Located at stock barns.

7. The date of commencement and completion of the construction of the well, wells, or other works for withdrawal of groundwater.....
June 1948 to July 1948

8. The depth of water table.....
44'

9. So far as it may be available, the type, size and depth of each well or the general specifications of any other works for the withdrawal of groundwater.....
Overall Dept. 68'
Cable Machine Drilled, 5 1/2" steel casing 0' to 68' lower 25' of casing performed. 5/16" elongated perforations.

10. The estimated amount of groundwater withdrawn each year.....
50,000 gals.

11. The log of formations encountered in the drilling of each well if available.....
0-8 top soil & clay
9-28 sand & gravel
29-68 sandstone

12. Such other information of a similar nature as may be useful in carrying out the policy of this act, including reference to book and page of any county record.....

Signature of Owner..... *[Signature]*

Date Nov. 18. 1963

Three copies to be filed by the owner with the County Clerk and Recorder of the county in which the well is located.

Please answer all questions. If not applicable, so state, otherwise the form will be returned.

Original to the County Clerk and Recorder; Duplicate to the State Engineer; Triplicate to the Montana Bureau of Mines and Geology, and Quadruplicate for the Appropriator.

Miss 15553

236420

State of Montana, }
County of Phillips, } ss.

Filed for Record this 18 day
of Dec. A. D. 1963 at 10:20
o'clock P.M. and duly Recorded in book

of of
By *Richard M. Maloney* Under

Fee \$2.00

Return:

Vertical text on the right side of the page, including a date stamp: DEC 19 1963 and other illegible markings.

File No.

T. 34 N. R. 29 E. 30

DUPLICATE

County Phillips

Well #2 of 6

STATE OF MONTANA
ADMINISTRATOR OF GROUNDWATER CODE
OFFICE OF STATE ENGINEER

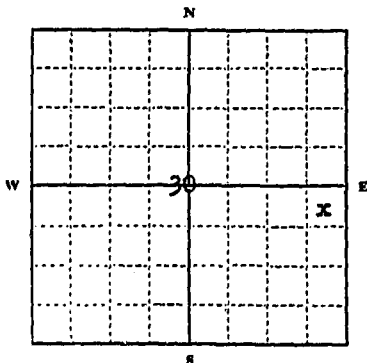
RECEIVED
DEC 20 1963

Declaration of Vested Groundwater Rights STATE ENGINEER

(Under Chapter 237, Montana Session Laws, 1961)

I, L. E. O'Rourke, of Box 780 Malta
(Name of Appropriator) (Address) (Town)

County of Phillips State of Montana
have appropriated groundwater according to the Montana laws in effect prior to January 1, 1962, as follows:



SE 1/4 Sec. 30 T34 R. 29

Indicate point of appropriation and place of use, if possible. Each small square represents 10 acres.

2. The beneficial use on which the claim is based.....
Household & Garden plot irrigation

3. Date or approximate date of earliest beneficial use; and how continuous the use has been.....1948 Continuous

4. The amount of groundwater claimed (in miner's inches or gallons per minute).....5 gals. per. min.

5. If used for irrigation, give the acreage and description of the lands to which water has been applied and name of the owner thereof.....
No

6. The means of withdrawing such water from the ground and the location of each well or other means of withdrawal.....
1" jet pump & Hp. Electric Motor
Located at main dwelling.

7. The date of commencement and completion of the construction of the well, wells, or other works for withdrawal of groundwater.....May 1948 to June 1948

8. The depth of water table.....42'

9. So far as it may be available, the type, size and depth of each well or the general specifications of any other works for the withdrawal of groundwater.....Overall dept. 66'
Cable-machine drilled. 6" steel casing to 26'. 4" steel casing to 66'.
Lower 25' of casing perforated 5/16" elongated perforations.

10. The estimated amount of groundwater withdrawn each year.....75,000 gals.

11. The log of formations encountered in the drilling of each well if available.....
0-8 topsoil & clay
9-26 Sand & Gravel
27-66 sandstone

12. Such other information of a similar nature as may be useful in carrying out the policy of this act, including reference to book and page of any county record.....
located at dwelling. Casing head, pump & motor in basement also 40 gal. pressure tank.

Signature of Owner.....L. E. O'Rourke

Date Dec. 18, 1963

Three copies to be filed by the owner with the County Clerk and Recorder of the county in which the well is located.

Please answer all questions. If not applicable, so state, otherwise the form will be returned.

Original to the County Clerk and Recorder; Duplicate to the State Engineer; Triplicate to the Montana Bureau of Mines and Geology, and Quadruplicate for the Appropriator.

10947

Misc # 15554

236421

State of Montana, } ss.
County of Phillips,

Filed for Record this 18 day
of Dec A. D. 1963 at 10:45
o'clock A.M. and duly Recorded in book

Page of
By Rosalene W. Maloney, Jrd.

Fee \$2.00

Return.....

RECORDED
INDEXED
DEC 19 1963
COUNTY OF PHILLIPS
MONTANA
CLERK OF DISTRICT COURT
JAMES H. MALONEY, JR.
CLERK OF DISTRICT COURT
MONTANA
COUNTY OF PHILLIPS
RECORDED
INDEXED
DEC 19 1963
COUNTY OF PHILLIPS
MONTANA
CLERK OF DISTRICT COURT
JAMES H. MALONEY, JR.
CLERK OF DISTRICT COURT
MONTANA
COUNTY OF PHILLIPS

67

File No. _____

T 34^N R 29^E

DUPLICATE

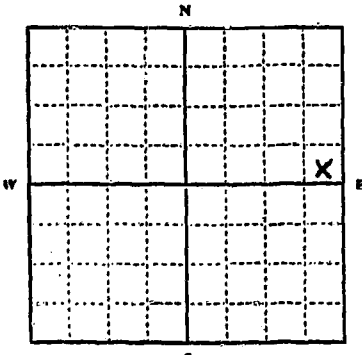
County Phillips

STATE OF MONTANA
ADMINISTRATOR OF GROUNDWATER CODE
OFFICE OF STATE ENGINEER

RECEIVED
JAN 2 1964

Declaration of Vested Groundwater Rights STATE ENGINEER
(Under Chapter 237, Montana Session Laws, 1961)

1. Ernest M Lounjoy, of Loring
(Name of Appropriator) (Address) (Town)
County of Phillips State of Montana
have appropriated groundwater according to the Montana laws in effect prior to January 1, 1962, as follows:



SE 1/4 NE Sec 30, T. 34 R. 29

Indicate point of appropriation and place of use, if possible. Each small square represents 10 acres.

- 2. The beneficial use on which the claim is based. Irrigation Household + livestock
- 3. Date or approximate date of earliest beneficial use; and how continuous the use has been. About 1913 Continuous
- 4. The amount of groundwater claimed (in miner's inches or gallons per minute). 1.5 gal Per Min.
- 5. If used for irrigation, give the acreage and description of the lands to which water has been applied and name of the owner thereof. 1/8 acre garden
- 6. The means of withdrawing such water from the ground and the location of each well or other means of withdrawal. Pump Jack + Electric Motor

- 7. The date of commencement and completion of the construction of the well, wells, or other works for withdrawal of groundwater. 1913
- 8. The depth of water table. 50 feet
- 9. So far as it may be available, the type, size and depth of each well or the general specifications of any other works for the withdrawal of groundwater. Hand dug - 4 ft. deep square - 60 feet - cement casing, 30 feet
- 10. The estimated amount of groundwater withdrawn each year. 346,000 gal Per year
- 11. The log of formations encountered in the drilling of each well if available. Not known
- 12. Such other information of a similar nature as may be useful in carrying out the policy of this act, including reference to book and page of any county record.

Signature of Owner Ernest M Lounjoy
Date 12/30/63

Three copies to be filed by the owner with the County Clerk and Recorder of the county in which the well is located.

Please answer all questions. If not applicable, so state, otherwise the form will be returned.

Original to the County Clerk and Recorder; Duplicate to the State Engineer; Triplicate to the Montana Bureau of Mines and Geology, and Quadruplicate for the Appropriator.

18010

Miss # 15707

236674

Filed: Dec. 30, 1963
At: 10:45 A.M.
Fee \$ 2.00

Rosalind M. Maloney
Clerk & Recorder

GW

T. 34 N R. 29 E

File No.

County Phillips

DUPLICATE

Well # 6 of 6

STATE OF MONTANA
ADMINISTRATOR OF GROUNDWATER CODE
OFFICE OF STATE ENGINEER

RECEIVED
DEC 20 1963

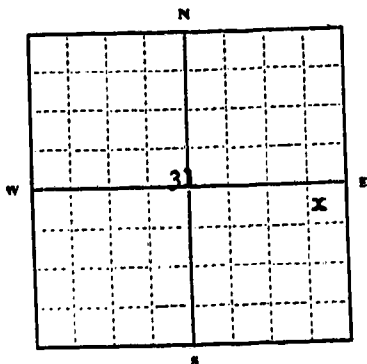
Declaration of Vested Groundwater Rights

(Under Chapter 237, Montana Session Laws, 1961)

STATE ENGINEER

I, L. E. O'Rourke, of Box 730 Malta
(Name of Appropriator) (Address) (Town)

County of _____ State of Montana
have appropriated groundwater according to the Montana laws in effect prior to January 1, 1962, as follows:



Sec. 31 T. 34 R. 29

Indicate point of appropriation and place of use, if possible. Each small square represents 10 acres.

- The beneficial use on which the claim is based
stock water
- Date or approximate date of earliest beneficial use; and how continuous the use has been
Aug. 1962 and continuous
- The amount of groundwater claimed (in miner's inches or gallons per minute)
12 gal. per min.
- If used for irrigation, give the acreage and description of the lands to which water has been applied and name of the owner thereof
No
- The means of withdrawing such water from the ground and the location of each well or other means of withdrawal
1" electric 1 Hp. submersible pump
Located at juncture of 3 fall @ summer grazing pastures.
- The date of commencement and completion of the construction of the well, wells, or other works for withdrawal of groundwater
June 1962 thru July 1962
- The depth of water table
110 ft.
- So far as it may be available, the type, size and depth of each well or the general specifications of any other works for the withdrawal of groundwater
Overall Dept. 325'
Rotary Machine Drilled. 6" steel casing 0 to 325'
Lower 25' of casing perforated. 5/16" elongated perforations.
- The estimated amount of groundwater withdrawn each year
150,000 gals.
- The log of formations encountered in the drilling of each well if available
0-10 topsoil & clay 2115325 soft ~~wt~~ shale & gravel
10-34 sand & gravel
35-80 sandstone
81-210 shale & sand
- Such other information of a similar nature as may be useful in carrying out the policy of this act, including reference to book and page of any county record

Signature of Owner *[Signature]*

Date Nov. 18-1963

Three copies to be filed by the owner with the County Clerk and Recorder of the county in which the well is located.

Please answer all questions. If not applicable, so state, otherwise the form will be returned.

Original to the County Clerk and Recorder; Duplicate to the State Engineer; Triplicate to the Montana Bureau of Mines and Geology, and Quadruplicate for the Appropriator.

10943

Miss # 15550

236417

State of Montana, }
 County of Phillips, } ss.
 Filed for Record this 18 day
 of Dec A. D. 1963 at 10:05
 o'clock A.M. and duly recorded in book

 Rosalene M. Meloney order
 B.
 Fee \$2.00
 Return.....

RECORDED
 INDEXED
 FILED
 DECEMBER 18 1963
 CLERK OF DISTRICT COURT
 BUTTE, MONTANA

2025-10-10 10:05 AM

GW 2

File No.

DUPLICATE

RECEIVED

T. R. 298

County Phillips

STATE OF MONTANA
ADMINISTRATOR OF GROUNDWATER CODE
OFFICE OF STATE ENGINEER

Notice of Completion of Groundwater
Appropriation by Means of Well

(Under Chapter 237, Montana Session Laws, 1961)

L.E.
Owner Larry O'Rourke Address Malta, Montana

Driller Simpson Drilling Co Address Malta, Montana

Date of Notice of Appropriation of Groundwater

Date well started June 28, 1962 Date Completed July 12, 1962

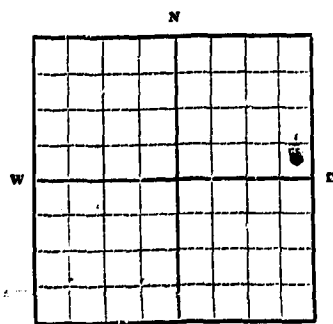
Type of well drilled Equipment Used rotary
(dug, driven, bored or drilled) (Churn, drill, rotary or other)

Water Use: Domestic Municipal Stock Irrigation
Industrial Drainage Other

Indicate on the diagram the character and thickness of the different strata met with in drilling, such as soil, clay, shale, gravel, rock or sand, etc. Show depth at which water is encountered, thickness and character of water-bearing strata and height to which the water rises in the well.

- 0 Top of Ground brown clay (Elev. above sea level.....)
- 4 10 gravel
- 10 18 sandy brown clay
- 18 20 gravel rocks
- 20 33 sandy brown shale
- 33 37 rock layer
- 37 64 sandy brown shale
- 64 70 brown sandstone
- 70 74 rock
- 74 83 brown sandstone 2 ft
- 83 140 sandy blue shale
- 140 183 blue green sandy shale
- 183 203 sandy tan & grey shale layers
- 203 230 shaly sandstone dry
- 230 234 water level 230 rock layer
- 234 260 sandy blue shale
- 260 270 brown sandy shale
- 270 294 sandstone
- 294 297 rock layer
- 297 332 sandstone

Size of Drilled Hole	Size and Weight of Casing	From (Feet)	To (Feet)	PERFORATIONS		
				Kind Size	From (Feet)	To (Feet)
6	11 lb.	0	332	1/2" 1 1/2"	270	332



Indicate location of well and place of use, if possible. Each small square represents 10 acres.

Show exact depth of bottom.

Static Water Level for non-flowing Well 230 feet.

Shut-in Pressure for Flowing Well

Pumping Water Level 234 feet at 6 gal. per minute.

Discharge in gal. per min. of flowing well

How Tested Miller Length of Test 6 hours

Remarks: (Gravel packing, cementing, packers, type of shutoff, location of place of use of groundwater if not at well, and any other similar pertinent information, including number of acres irrigated, if used for irrigation)

two rubber packers were placed just above 270 foot mark

15
Driller's License Number

Robert C. Simpson
Driller's Signature

This form to be prepared by driller, and three copies to be filed by the owner with the County Clerk and Recorder in the county in which the well is located.

Please answer all questions. If not applicable, so state, otherwise the form will be returned.

Original to the County Clerk and Recorder; duplicate to the State Engineer; Triplicate to the School of Mines and Quadruplicate for the Appropriator.

1543

Mar # 15272

232191

State of Montana, }
County of Phillips, }

Filed for Record this 16 day
of July A. D. 1927 at 2:35
o'clock P. M. and duly Recorded in book

Page of
Rosalind M. Mackay Recorder

By
Fee \$ 2 00
Return

503	504	505	506	507	508	509	510	511	512	513	514	515	516	517	518	519	520	521	522	523	524	525	526	527	528	529	530	531	532	533	534	535	536	537	538	539	540	541	542	543	544	545	546	547	548	549	550	551	552	553	554	555	556	557	558	559	560	561	562	563	564	565	566	567	568	569	570	571	572	573	574	575	576	577	578	579	580	581	582	583	584	585	586	587	588	589	590	591	592	593	594	595	596	597	598	599	600	601	602	603	604	605	606	607	608	609	610	611	612	613	614	615	616	617	618	619	620	621	622	623	624	625	626	627	628	629	630	631	632	633	634	635	636	637	638	639	640	641	642	643	644	645	646	647	648	649	650	651	652	653	654	655	656	657	658	659	660	661	662	663	664	665	666	667	668	669	670	671	672	673	674	675	676	677	678	679	680	681	682	683	684	685	686	687	688	689	690	691	692	693	694	695	696	697	698	699	700
-----	-----	-----	-----	-----	-----	-----	-----	-----	-----	-----	-----	-----	-----	-----	-----	-----	-----	-----	-----	-----	-----	-----	-----	-----	-----	-----	-----	-----	-----	-----	-----	-----	-----	-----	-----	-----	-----	-----	-----	-----	-----	-----	-----	-----	-----	-----	-----	-----	-----	-----	-----	-----	-----	-----	-----	-----	-----	-----	-----	-----	-----	-----	-----	-----	-----	-----	-----	-----	-----	-----	-----	-----	-----	-----	-----	-----	-----	-----	-----	-----	-----	-----	-----	-----	-----	-----	-----	-----	-----	-----	-----	-----	-----	-----	-----	-----	-----	-----	-----	-----	-----	-----	-----	-----	-----	-----	-----	-----	-----	-----	-----	-----	-----	-----	-----	-----	-----	-----	-----	-----	-----	-----	-----	-----	-----	-----	-----	-----	-----	-----	-----	-----	-----	-----	-----	-----	-----	-----	-----	-----	-----	-----	-----	-----	-----	-----	-----	-----	-----	-----	-----	-----	-----	-----	-----	-----	-----	-----	-----	-----	-----	-----	-----	-----	-----	-----	-----	-----	-----	-----	-----	-----	-----	-----	-----	-----	-----	-----	-----	-----	-----	-----	-----	-----	-----	-----	-----	-----	-----	-----	-----	-----	-----	-----	-----	-----	-----

STATE WATER CONSERVATION BOARD

File No. _____

DEC 2 1965

T 34^y R 29^e

DUPLICATE

Bill _____ McDermott _____
 But _____ McNulty _____
 Co. _____ Morton _____
 Dr. _____ Sullivan _____
 (Elev. above sea level _____)

County **Phillips**

STATE OF MONTANA

ADMINISTRATOR OF GROUNDWATER CODE
OFFICE OF STATE ENGINEER



Top of Ground _____
 (Elev. above sea level _____)
 8 **sandy brown clay**
 10 **some gravel brown clay**
 22 **sand some gravel water**
 30 **shaley sandstone**
 50 **sandstone water**

Notice of Completion of Groundwater Appropriation by Means of Well

(Under Chapter 237, Montana Session Laws, 1961)

Owner **Boyd O. Sinner** Address **Loring**

Driller **Stapco Drilling Co** Address **Malta, Montana**

Date of Notice of appropriation of ground water _____

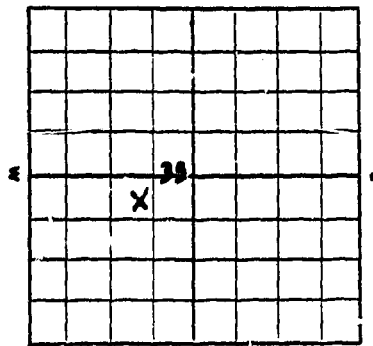
Date well started **July 27, 1965** Date Completed **July 30, 1965**

Type of well **drilled** Equipment used **churn**
 (dug, driven, bored or Churn, drill, rotary or
 drilled) other)

Water use: Domestic Municipal Stock Irrigation
 Industrial Drainage Other

Indicate on the diagram the character and thickness of the different strata met with in drilling, such as soil, clay, shale, gravel, rock or sand, etc. Show depth at which water is encountered, thickness and character of water-bearing strata and height to which the water rises in the well.

Size of Drilled Hole	Size and Weight of Casing	From (Feet)	To (Feet)	PERFORATIONS		
				Kind Size	From (Feet)	To (Feet)
6	3 1/2"	0	30	3/16 holes	30	30



1/4 Sec T 34 R 29
 Indicate location of well and place of use, if possible. Each small square represents 10 acres.

Show exact depth of bottom.

Static Water Level for non-flowing well 12 feet.

Shut-in Pressure for Flowing Well _____

Pumping Water Level 30 feet

at 25 gal. per minute.

Discharge in gal. per min. of flowing well _____

How Tested packaged

Length of Test 5 hours

Remarks: (Gravel packing, cementing, packers, type of shutoff, location of place of use of groundwater if not at well, and any other similar pertinent information, including number of acres irrigated, if

used for irrigation) _____

~~placed packers above perforations~~

Driller's License Number 15

Driller's Signature *Robert C. Simpson*

This form to be prepared by driller, and three copies to be filed by the owner with the County Clerk and Recorder in the county in which the well is located.

Please answer all questions. If not applicable, so state, otherwise the form will be returned.

Original to the County Clerk and Recorder; duplicate to the State Engineer; Triplicate to the School of Mines and Quadruplicate for Appropriator.

Doc # 16290

241913

GRAND MONTAINE STATE

State of Montana,
County of Phillips, ss.

Filed for Record this 1 day
of Dec, A. D. 1951 at 3:30
o'clock P.M. and duly Recorded in book

Page 42 of 42
By Rosalind M. McNeely County Recorder

Fee 4.20
Return

STATE OF MONTANA
COUNTY OF PHILLIPS
RECORDED
INDEXED
FILED

DATE	AMOUNT	REMARKS
12-1-51	4.20	RECORDED
12-1-51	0.00	INDEXED
12-1-51	0.00	FILED
TOTAL	4.20	

File No.

T 34 N. R 30 E.M.M.

DUPLICATE

County PHILLIPS

STATE OF MONTANA
ADMINISTRATOR OF GROUNDWATER CODE
OFFICE OF STATE ENGINEER

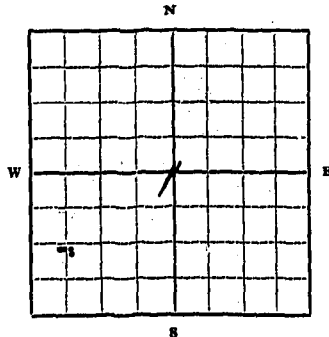
RECEIVED
DEC 19 1962

Declaration of Vested Groundwater Rights
(Under Chapter 237, Montana Session Laws, 1961)

STATE ENGINEER

1. VERNON M. JACOBS, of WHITEWATER
(Name of Appropriator) (Address) (Town)

County of PHILLIPS State of MONTANA
have appropriated groundwater according to the Montana laws in effect prior to January 1, 1962, as follows:



SW 1/4 Sec. 1. T34NR. 30E.M.M.

Indicate point of appropriation and place of use, if possible. Each small square represents 10 acres.

2. The beneficial use on which the claim is based (1) domestic use; (2) stock use; (3) garden use.

3. Date or approximate date of earliest beneficial use; and how continuous the use has been (1) April 1949; (2) 1926; (3) 1931 - these three wells have been used continuously ever since.

4. The amount of groundwater claimed (in miner's inches or gallons per minute) (1) 8 gal. per minute (2) 5 gal. per minute (3) 2/3 gal. per minute.

5. If used for irrigation, give the acreage and description of the lands to which water has been applied and name of the owner thereof (3) garden spot about 1 acre, owned by Vernon M. Jacobs.

6. The means of withdrawing such water from the ground and the location of each well or other means of withdrawal All wells have forced pumps.

7. The date of commencement and completion of the construction of the well, wells, or other works for withdrawal of groundwater (1) April 18, 1949 completed April 23, 1949; (2) Sept. 1926, completed Nov. 1926; (3) May, 1931 completed June 1931.

8. The depth of water table (1) and (2) 90 feet to water. (3) approximately 18 feet to water.

9. So far as it may be available, the type, size and depth of each well or the general specifications of any other works for the withdrawal of groundwater (1) drilled well, 131 ft. 4" OD, gal. 8" lb. casing, 42 ft. 3 in. galv. 173 ft. deep; (2) drilled well, 6" casing 130 feet deep. (3) hand dug, 5 ft. in diameter, 25 feet deep.

10. The estimated amount of groundwater withdrawn each year (1) 175,000 gal. per year; (2) 175,000 gal. per year (3) 30,000 gal. per year.

11. The log of formations encountered in the drilling of each well if available (1) brown clay, sand gravel rocks; yellow sandstone; blue shale; shale some sandstone; blue shale; rock layer; blue shale; sandstone & shale water. (2) brown clay, sand gravel rocks, yellow sandstone; blue shale; shale some sandstone water. (3) brown clay, sand gravel rocks, yellow sandstone, water.

12. Such other information of a similar nature as may be useful in carrying out the policy of this act, including reference to book and page of any county record. ---

Signature of Owner *Vernon M. Jacobs*

Date December 18, 1962


Three copies to be filed by the owner with the County Clerk and Recorder of the county in which the well is located.

Please answer all questions. If not applicable, so state, otherwise the form will be returned.

Original to the County Clerk and Recorder; duplicate to the State Engineer; Triplicate to the School of Mines and Quadruplicate for the Appropriator.

Misc # 15302

233599



State of Montana, } ss.
County of Phillips, }

Filed for Record this 18 day
of Dec A.D. 1962 3:00
o'clock P.M. and duly Recorded in book

Page of
Rosalind M. Maloney County Recorder
By
Fee 0.20.00
Return:

RECORDED
INDEXED
MONTANA
COUNTY OF PHILLIPS
RECORDS DEPARTMENT
HELENA, MONTANA

File No. _____

T. 34N R. 30E
County Phillips

DUPLICATE

STAMP

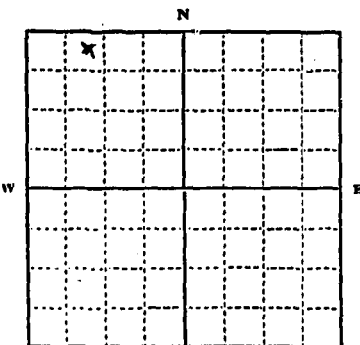
STATE OF MONTANA
ADMINISTRATOR OF GROUNDWATER CODE
OFFICE OF STATE ENGINEER

RECEIVED
JAN 10 1964

Declaration of Vested Groundwater Rights

(Under Chapter 237, Montana Session Laws, 1961) STATE ENGINEER

Earl Wasson & W.H. Ashby of Whitewater
(Name of Appropriator) (Address) (Town)
County of Phillips State of Montana
have appropriated groundwater according to the Montana laws in effect prior to January 1, 1962, as follows:



9. N. W. 9 34 30
1/4 Sec. T. R.

Indicate point of appropriation and place of use, if possible. Each small square represents 10 acres.

2. The beneficial use on which the claim is based
Domestic use

3. Date or approximate date of earliest beneficial use; and how continuous the use has been. Aug 6 1952

4. The amount of groundwater claimed (in miner's inches or gallons per minute). 12 gal per minute

5. If used for irrigation, give the acreage and description of the lands to which water has been applied and name of the owner thereof

6. The means of withdrawing such water from the ground and the location of each well or other means of withdrawal.
Electric pumps

7. The date of commencement and completion of the construction of the well, wells, or other works for withdrawal of groundwater. Aug 6 1952

8. The depth of water table. 9.5 feet Dr

9. So far as it may be available, the type, size and depth of each well or the general specifications of any other works for the withdrawal of groundwater.
Drilled - 4" pipe Well depth 175 ft.

10. The estimated amount of groundwater withdrawn each year. 365,000 gal

11. The log of formations encountered in the drilling of each well if available.
Sandstone shale

12. Such other information of a similar nature as may be useful in carrying out the policy of this act, including reference to book and page of any county record

Signature of Owner Earl Wasson
Date Dec 30, 1963

Three copies to be filed by the owner with the County Clerk and Recorder of the county in which the well is located.

Please answer all questions. If not applicable, so state, otherwise the form will be returned.

Original to the County Clerk and Recorder; Duplicate to the State Engineer; Triplicate to the Montana Bureau of Mines and Geology, and Quadruplicate for the Appropriator.

29165

Miss #15865

236893

Filed: Dec. 31, 1963
At: 8:24 A.M.
Fee \$ 2.00

Rosalind Maloney
Clerk & Recorder

DEPT. OF REVENUE
STATE OF MISSISSIPPI
RECEIVED
DEC 31 1963
8 24 AM
FEE \$ 2.00
MISSISSIPPI STATE ARCHIVES
SERIALS SECTION
1000 BAYVIEW DRIVE
TULSA, OKLA. 74103

STATE OF MONTANA
ADMINISTRATOR OF GROUNDWATER CODE
MONTANA WATER RESOURCES BOARD
RECEIVED

DRILLER'S LOG

NOTICE OF COMPLETION OF GROUNDWATER APPROPRIATION BY MEANS OF WELL APR 9 1971

Indicate the character, color, thickness of strata such as soil, clay, sand, gravel, shale, sandstone, etc. Show depth at which water is found and height to which water rises in well.

Developed after January 1, 1962

(Under Chapter 237 Montana Session Laws, 1961, as amended)

This form to be prepared by driller, and three copies to be filed by the owner with the County Clerk and Recorder in the county in which the well is located, last copy to be retained by driller.

Please answer all questions. If not applicable, so state, otherwise the form may be returned.

Owner North Bend Farms Inc

Address Whitewater Front

Date well started November 14, 70
completed Dec 18, 1970

For Administrator's Use	
File	<u>253025</u>
	<u>April 9, 1971</u>
	<u>2:00 P.M.</u>
GW 1	

Type of well drilled
(Dug, driven, bored or drilled)

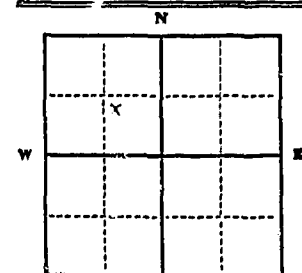
Equipment used chain
(Chain drill, rotary or other)

Water Use: Domestic Municipal Stock Irrigation
Industrial Drainage Other * Garden/Lawn

*Describe
USE: If used for irrigation, industrial, drainage or other. Explain, state number of acres and location or other data (i.e. Lot, Block and Addition).

ESTIMATED ANNUAL WITHDRAWAL 500,000 gal

Size of Drilled Casing	Size and Weight of Casing	From (Feet)	To (Feet)	PERFORATIONS		
				Kind	From (Feet)	To (Feet)
<u>6</u>	<u>5" 14#</u>	<u>0</u>	<u>162</u>			



Static water level 90 ft.*
Pumping water level 100 ft.*
at 10 gallons per minute,
measured minutes after pumping
began.
*Measured from ground level.
Well developed by baller
for 2 hours.
Power Pump HP
Remarks: (Gravel packing, cementing,
packers, type of shutoff)

1/4 NW 1/4 Sec 4
T. 34 N R. 38 E

INDICATE LOCATION OF WELL AND PLACE OF USE, IF POSSIBLE. EACH SMALL SQUARE REPRESENTS 40 ACRES.

Driller's Signature

Driller's Address Box 506 Maltz, Montana 59538
LICENSE NO

Top of Ground (Elev. above sea level)		
From (Feet)	To (Feet)	
0	1	top soil
1	20	brown clay gravel
20	30	light brown shale
30	43	brown sandstone
43	62	light brown shale
62	67	rock layer
67	71	light brown shale
71	73	rock layer
73	100	light brown sandstone
100	116	light gray sandstone shale
116	123	rock layer
123	130	blue sandstone water
130	150	light gray shale
150	157	brown shale
157	162	brown sandstone water
162		light gray shale

Show exact depth of bottom

48 216

File No.....

T34 N. R. 30 E. M.M.

DUPLICATE

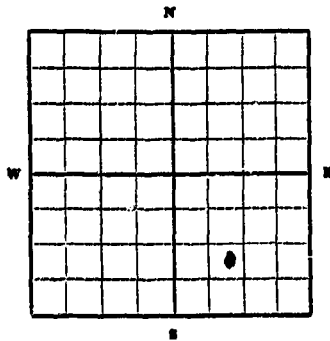
County PHILLIPS

STATE OF MONTANA
ADMINISTRATOR OF GROUNDWATER CODE
OFFICE OF STATE ENGINEER

RECEIVED
STATE ENGINEER

Declaration of Vested Groundwater Rights
(Under Chapter 237, Montana Session Laws, 1961)

1. FRANCES JACOBS of WHITEWATER
(Name of Appropriator) (Address) (Town)
County of PHILLIPS State of MONTANA
have appropriated groundwater according to the Montana laws in effect prior to January 1, 1962, as follows:



SE 1/4 Sec 14 T34N R.30 E.M.M.

Indicate point of appropriation and place of use, if possible. Each small square represents 10 acres.

2. The beneficial use on which the claim is based OR USE
for livestock.
3. Date or approximate date of earliest beneficial use; and how continuous the use has been September, 1958 and used
continuously ever since said date.
4. The amount of groundwater claimed (in miner's inches or gallons per minute) Approximately two gallons per
minute.
5. If used for irrigation, give the acreage and description of the lands to which water has been applied and name of the owner thereof Not applicable.
6. The means of withdrawing such water from the ground and the location of each well or other means of withdrawal Well with
force pump; gasoline driven engine to operate
pump.
7. The date of commencement and completion of the construction of the well, wells, or other works for withdrawal of groundwater Started construction of well approximately September,
1957 and completed construction September, 1958.
8. The depth of water table Approximately fourteen (14) feet.
9. So far as it may be available, the type, size and depth of each well or the general specifications of any other works for the withdrawal of groundwater Hand dug well, 3 ft. diameter, 24 ft.
deep, curbed with cement.
10. The estimated amount of groundwater withdrawn each year Approximately 45,000 gallons.
11. The log of formations encountered in the drilling of each well if available Top layer consisted
clay, gravel and sand; next layer was yellow clay; next layer was
yellow sandstone and bottom one foot was rotten sandstone.
12. Such other information of a similar nature as may be useful in carrying out the policy of this act, including reference to book and page of any county record -----

Signature of Owner Frances Jacobs
Date December 29, 1962.

Three copies to be filed by the owner with the County Clerk and Recorder of the county in which the well is located.

Please answer all questions. If not applicable, so state, otherwise the form will be returned.

Original to the County Clerk and Recorder; duplicate to the State Engineer; Triplicate to the School of Mines and Quadruplicate for the Appropriator.

Misc # 15305

233602

State of Montana, }
County of Phillips, } ss.

Filed for Record this... 28... day
of... Dec... A. D. 1942 at 3:35
o'clock P.M. and duly Recorded in book

Page.....
Roderick Matney.....
County Recorder

By.....

Fee... 2.00

Return.....

RECORDED
INDEXED
MONTANA
COUNTY OF PHILLIPS
RECORDS DEPARTMENT
HELENA, MONTANA
1942

File No.

T. 34 R. 30

DUPLICATE

County Phillips

STATE OF MONTANA
ADMINISTRATOR OF GROUNDWATER CODE
OFFICE OF STATE ENGINEER

RECEIVED
SEP 10 1963

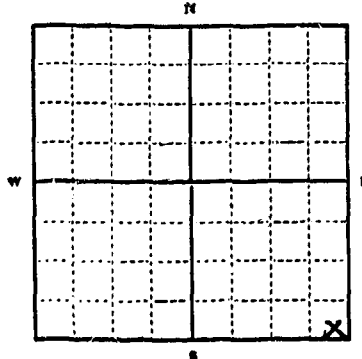
Declaration of Vested Groundwater Rights

(Under Chapter 237, Montana Session Laws, 1961)

STATE ENGINEER

1. Vernon E. Peterson, of Wagner
(Name of Appropriator) (Address) (Town)

County of Phillips State of Montana
have appropriated groundwater according to the Montana laws in effect prior to January 1, 1962, as follows:



- 2. The beneficial use on which the claim is based stock, domestic and irrigation of garden
- 3. Date or approximate date of earliest beneficial use; and how continuous the use has been 1917, continuously
- 4. The amount of groundwater claimed (in miner's inches or gallons per minute) 20 gal per min.
- 5. If used for irrigation, give the acreage and description of the lands to which water has been applied and name of the owner thereof one-half acre garden
- 6. The means of withdrawing such water from the ground and the location of each well or other means of withdrawal windmill and gasoline engine

SESE Sec 18, T. 34, R. 30

Indicate point of appropriation and place of use, if possible. Each small square represents 10 acres.

- 7. The date of commencement and completion of the construction of the well, wells, or other works for withdrawal of groundwater unknown exactly about 1917
- 8. The depth of water table 40 ft.
- 9. So far as it may be available, the type, size and depth of each well or the general specifications of any other works for the withdrawal of groundwater drilled, 6 in. iron casing, 175 ft.
- 10. The estimated amount of groundwater withdrawn each year 350,000 gallons
- 11. The log of formations encountered in the drilling of each well if available unknown
- 12. Such other information of a similar nature as may be useful in carrying out the policy of this act, including reference to book and page of any county record

Signature of Owner Vernon E. Peterson

Date 9-9-63

Three copies to be filed by the owner with the County Clerk and Recorder of the county in which the well is located.

Please answer all questions. If not applicable, so state, otherwise the form will be returned.

Original to the County Clerk and Recorder; duplicate to the State Engineer; Triplicate to the Montana Bureau of Mines and Geology; and Quadruplicate for the Appropriator.

235453

State of Montana, } ss.
County of Phillips, }

Filed for Record this 9th day
of Sept. A. D. 1922 at 9:30
o'clock A. M. and duly Recorded in book
No. 15729

By Rosalind Meloney County Recorder

Fee 2.00

Returns.....

RECORDED
INDEXED
SEP 11 1922
PHILLIPS COUNTY
MONTANA

GW

221

File No. _____

T. 34^N R. 30^E

DUPLICATE

County _____

STATE OF MONTANA
ADMINISTRATOR OF GROUNDWATER CODE
OFFICE OF STATE ENGINEER

RECEIVED
JAN 10 1964

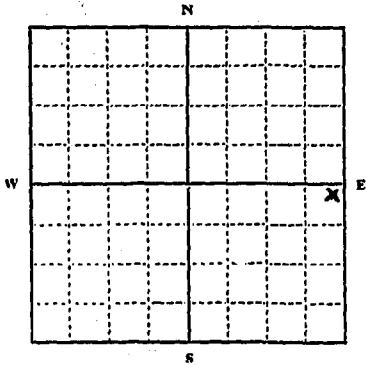
Declaration of Vested Groundwater Rights

(Under Chapter 237, Montana Session Laws, 1961)

STATE ENGINEER

1. Earl Wasson & W. H. Ashby, of Whitewater
(Name of Appropriator) (Address) (Town)

County of Phillips State of Montana
have appropriated groundwater according to the Montana laws in effect prior to January 1, 1962, as follows:



7th Ed. Sec. 21, T. 34 R. 30

Indicate point of appropriation and place of use, if possible. Each small square represents 10 acres.

2. The beneficial use on which the claim is based...
Stock Water

3. Date or approximate date of earliest beneficial use; and how continuous the use has been...
April 16 1949

4. The amount of groundwater claimed (in miner's inches or gallons per minute)...
10 gal Per minute

5. If used for irrigation, give the acreage and description of the lands to which water has been applied and name of the owner thereof

6. The means of withdrawing such water from the ground and the location of each well or other means of withdrawal...
Windmill

7. The date of commencement and completion of the construction of the well, wells, or other works for withdrawal of groundwater...
April 11 - 1949 to April 16 1949

8. The depth of water table...
95 feet

9. So far as it may be available, the type, size and depth of each well or the general specifications of any other works for the withdrawal of groundwater...
7" casing depth 16.3

10. The estimated amount of groundwater withdrawn each year...
300,000 gal

11. The log of formations encountered in the drilling of each well if available...
Blue Shale

12. Such other information of a similar nature as may be useful in carrying out the policy of this act, including reference to book and page of any county record

Signature of Owner Earl Wasson

Date Dec 30 1963

Three copies to be filed by the owner with the County Clerk and Recorder of the county in which the well is located.

Please answer all questions. If not applicable, so state, otherwise the form will be returned.

Original to the County Clerk and Recorder; Duplicate to the State Engineer; Triplicate to the Montana Bureau of Mines and Geology, and Quadruplicate for the Appropriator.

29164

Mail # 15864

236892

Filed: Dec 31, 1963
At 8:23 A.M.
Per 4 2. 00

Rosaline M. Maloney
Clerk & Recorder

Post Office Box 15864
Washington, D.C. 20540

OFFICE OF THE CLERK & RECORDER
U.S. DISTRICT COURT
WASHINGTON, D.C.

GW3

File No.

T. 34 N. R. 30 E.M.M.

DUPLICATE

Should be GWA

County PHILLIPS

STATE OF MONTANA
ADMINISTRATOR OF GROUNDWATER CODE
OFFICE OF STATE ENGINEER

RECEIVED
DEC 19 1962

STATE ENGINEER

Notice of Completion of Groundwater Appropriation Without Well

(Under Chapter 237 Montana Session Laws, 1961)

Date of Appropriation of Groundwater 1917

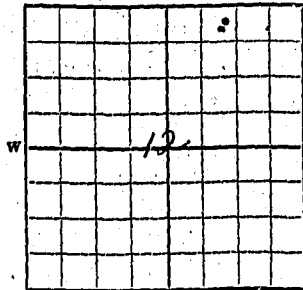
Owner VERNON M. JACOBS Address WHITEWATER, MONTANA

Contractor (if any) None

Address of Contractor

Date Started 1917 Date Completed 1917

Describe means of obtaining groundwater without a well "as by sub-irrigation and other natural processes". Include depth to water when applicable. Water obtained by seepage into pit pipe which conducts water into stock tank reservoir.



NE 1/4 Sec. 12 T34N R30E
Indicate point of appropriation and place of use, if possible.

Quantity of water developed and used with explanation of method used to measure or estimate such amount. If use is intermittent estimate approximate lengths of periods of use. Made physical measurement of water developed - amounted to 1 quart per minute. Used all year around for watering livestock. x

Signature of Owner *Vernon M. Jacobs*

Date December 18, 1962

This form to be prepared by contractor (if any), otherwise by the owner.
Three copies of this notice are to be filed with the County Clerk and Recorder of the county in which the works are located.
Please answer all questions. If not applicable, so state, otherwise the form will be returned.
Original to the County Clerk and Recorder; duplicate to the State Engineer; Triplicate to the School of Mines and Quadruplicate for the Appropriator.

Misc # 15303

233600

State of Montana

County of Phillips

Filed for Record this 18 day
of Dec A. D. 1962 3:15
o'clock P. M. and duly Recorded in book

Page of
Rosalind M. Long Recorder

By

Fee 2.00

Returns

GW 3

File No.

gwa? msw?

T. 34 N R. 30 E.M.M. 13

DUPLICATE

County... PHILLIPS

STATE OF MONTANA
ADMINISTRATOR OF GROUNDWATER CODE
OFFICE OF STATE ENGINEER

RECEIVED
DEC 19 1962

Notice of Completion of Groundwater Appropriation Without Well

STATE ENGINEER

(Under Chapter 237 Montana Session Laws, 1961)

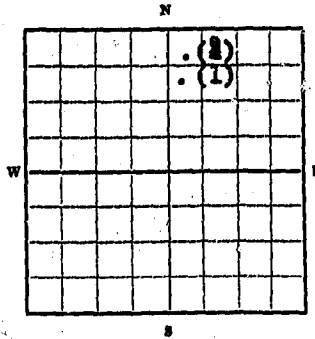
Date of Appropriation of Groundwater 1915

Owner VERNON M. JACOBS Address WHITEWATER, MONTANA

Contractor (if any) None

Address of Contractor -----

Date Started 1915 Date Completed 1915



Describe means of obtaining groundwater without a well "as by sub-irrigation and other natural processes". Include depth to water when applicable. Water obtained by seepage from two small streams into pipe which conducts water into stock tank reservoir.

Quantity of water developed and used with explanation of method used to measure or estimate such amount. If use is intermittent estimate approximate lengths of periods of use (1) spring runs 2 gallons in five minutes. (2) spring runs 1 1/2 gallons in five minutes. Both measurements made by physical mark method. Both springs used all year around for watering livestock.

NE 1/4 Sec. 13 T. 34 N R. 30 E.

Indicate point of appropriation and place of use, if possible.

Signature of Owner *Vernon M. Jacobs*

Date December 18, 1962

This form to be prepared by contractor (if any), otherwise by the owner.

Three copies of this notice are to be filed with the County Clerk and Recorder of the county in which the works are located.

Please answer all questions. If not applicable, so state, otherwise the form will be returned.

Original to the County Clerk and Recorder; duplicate to the State Engineer; Triplicate to the School of Mines and Quadruplicate for the Appropriator.

Misc # 15304

233601

State of Montana, }
County of Phillips, } ss.

Filed for Record this 18 day
of Dec A. D. 1962 at 3:30
o'clock P.M. and duly Recorded in book

Page of
Rosalind M. Madney Recorder

By

Fee 2.00

Return:

File No. 2162

T 34 R 31

DUPLICATE

County Phillips

0	Top of Ground
	(Elev. above sea level.....)
24	sandy brown clay
35	clay sand & gravel
37	sand gravel & coal
38	sand & gravel water

STATE OF MONTANA
 ADMINISTRATOR OF GROUNDWATER CODE
 OFFICE OF STATE ENGINEER

Notice of Completion of Groundwater Appropriation by Means of Well

(Under Chapter 237, Montana Session Laws, 1961)

Owner Fred Allery Address Whitewater, Montana

Driller Simpson Drilling Co Address Kalva, Montana

Date of Notice of appropriation of ground water _____

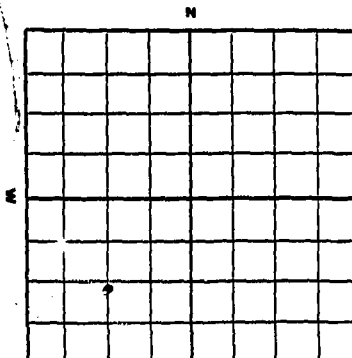
Date well started Sept 1, 1967 Date Completed Sept 2, 1967

Type of well drilled Equipment used churn
 (dug, driven, bored or drilled) Churn, drill, rotary or other

Water use: Domestic Municipal Stock Irrigation
 Industrial Drainage Other

Indicate on the diagram the character and thickness of the different strata met with in drilling, such as soil, clay, shale, gravel, rock or sand, etc. Show depth at which water is encountered, thickness and character of water-bearing strata and height to which the water rises in the well.

Size of Drilled Hole	Size and Weight of Casing	From (Feet)	To (Feet)	PERFORATIONS		
				Kind	From (Feet)	To (Feet)
6	6 19#	0	38	none		



sw 1/4 Sec. 24 T. 34 R. 31
 Indicate location of well and place of use, if possible. Each small square represents 10 acres.

Show exact depth of bottom.

Static Water Level for non-flowing well _____ feet.

Shut-in Pressure for Flowing Well _____

Pumping Water Level _____ feet

at _____ gal. per minute.

Discharge in gal. per min. of flowing well _____

How Tested pumped

Length of Test 2 hours

Remarks: (Gravel packing, cementing, packers, type of shutoff, location of place of use of groundwater if not at well, and any other similar pertinent information, including number of acres irrigated, if used for irrigation) _____

15

Driller's License Number

Robert C. Simpson
Driller's Signature

This form to be prepared by driller, and three copies to be filed by the owner with the County Clerk and Recorder in the county in which the well is located.

Please answer all questions. If not applicable, so state, otherwise the form will be returned.

Original to the County Clerk and Recorder; duplicate to the State Engineer; Triplicate to the School of Mines and Quadruplicate for Appropriator.

42,321

Misc #16465

RECEIVED

FILED IN 1967

205277

State of Montana,
County of Phillips,

Filed for Record this 15 day
of Sept, A. D. 1967 at 1:20
o'clock P.M. and duly recorded in book
Page
Rosalind M. Honey County Recorder
By
Fee 2.00
Return

MONTANA WATER RESOURCES BOARD

RECEIVED

SEP 18 1967

RECEIVED

RECEIVED

RECEIVED

OV

File No.

T. 34 N R. 32 E

DUPLICATE

County Phillips

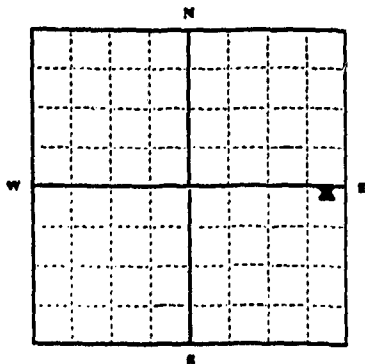
STATE OF MONTANA
ADMINISTRATOR OF GROUNDWATER CODE
OFFICE OF STATE ENGINEER

RECEIVED
JAN 10 1964

Declaration of Vested Groundwater Rights

(Under Chapter 237, Montana Session Laws, 1961)

1. Milton J. Olson, of Whitewater
(Name of Appropriator) (Address) (Town)
County of Phillips State of Montana
have appropriated groundwater according to the Montana laws in effect prior to January 1, 1962, as follows:



SECTION 1/4, 24 R. 32

Indicate point of appropriation and place of use, if possible. Each small square represents 10 acres.

2. The beneficial use on which the claim is based Stockwater

3. Date or approximate date of earliest beneficial use, and how continuous the use has been continuous since 1928

4. The amount of groundwater claimed (in miner's inches or gallons per minute) 10 gallons per minute

5. If used for irrigation, give the acreage and description of the lands to which water has been applied and name of the owner thereof None

6. The means of withdrawing such water from the ground and the location of each well or other means of withdrawal windmill

7. The date of commencement and completion of the construction of the well, wells, or other works for withdrawal of groundwater 1928

8. The depth of water table 20 ft.

9. So far as it may be available, the type, size and depth of each well or the general specifications of any other works for the withdrawal of groundwater drilled well, 6" casing, 140 ft. deep

10. The estimated amount of groundwater withdrawn each year unknown

11. The log of formations encountered in the drilling of each well if available Not available

12. Such other information of a similar nature as may be useful in carrying out the policy of this act, including reference to book and page of any county record None

Signature of Owner Milton J. Olson
Date December 30, 1963

Three copies to be filed by the owner with the County Clerk and Recorder of the county in which the well is located.

Please answer all questions. If not applicable, so state, otherwise the form will be returned.

Original to the County Clerk and Recorder; Duplicate to the State Engineer; Triplicate to the Montana Bureau of Mines and Geology, and Quadruplicate for the Appropriator.

29088

Misc #15786

236764

Filed: Dec 30, 1963
at: 3:11 P.M.
Dec 2, 63

Rosalind Maloney
Clerk & Recorder

GW

Approved Stock Form—State Publishing Co., Helena, Montana—42234

215

File No.

T. 34 N. R. 32 E

DUPLICATE

County Phillips

STATE OF MONTANA
ADMINISTRATOR OF GROUNDWATER CODE
OFFICE OF STATE ENGINEER

RECEIVED
FEB 28 1964

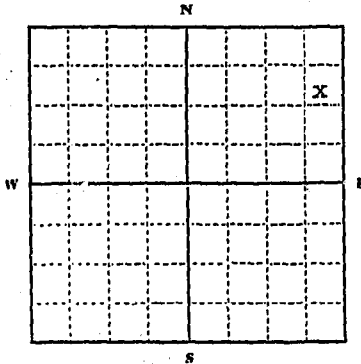
Declaration of Vested Groundwater Rights

(Under Chapter 237, Montana Session Laws, 1961)

STATE ENGINEER

I, Hattie E. Krotsch, of Saco
(Name of Appropriator) (Address) (Town)

County of Phillips State of Montana
have appropriated groundwater according to the Montana laws in effect prior to January 1, 1962, as follows:



SENE 1/4 NE Sec. 15, T. 34 R. 32

Indicate point of appropriation and place of use, if possible. Each small square represents 10 acres.

2. The beneficial use on which the claim is based House

3. Date or approximate date of earliest beneficial use; and how continuous the use has been about 1915

4. The amount of groundwater claimed (in miner's inches or gallons per minute) 20 gals. per min.

5. If used for irrigation, give the acreage and description of the lands to which water has been applied and name of the owner thereof

6. The means of withdrawing such water from the ground and the location of each well or other means of withdrawal hand pump

7. The date of commencement and completion of the construction of the well, wells, or other works for withdrawal of groundwater about 1915

8. The depth of water table unknown

9. So far as it may be available, the type, size and depth of each well or the general specifications of any other works for the withdrawal of groundwater drilled 6 in. casing. depth unknown

10. The estimated amount of groundwater withdrawn each year 100,100 gallons

11. The log of formations encountered in the drilling of each well if available

12. Such other information of a similar nature as may be useful in carrying out the policy of this act, including reference to book and page of any county record

Signature of Owner Hattie E. Krotsch

Date Feb. 27, 1964

Three copies to be filed by the owner with the County Clerk and Recorder of the county in which the well is located.

Please answer all questions. If not applicable, so state, otherwise the form will be returned.

Original to the County Clerk and Recorder; Duplicate to the State Engineer; Triplicate to the Montana Bureau of Mines and Geology, and Quadruplicate for the Appropriator.

35031

Misc # 16146

237624

State of Montana, }
County of Phillips, } ss.

Filed for Record this 27... day
of Feb... A. D. 1930
at 1:30
o'clock P.M. and duly Recorded in book

of ...
Rosalind Maloney
County Recorder

By.....

Fee \$ 2.00

Return:.....

5W

File No. 7

T. 34 R. 32

DUPLICATE

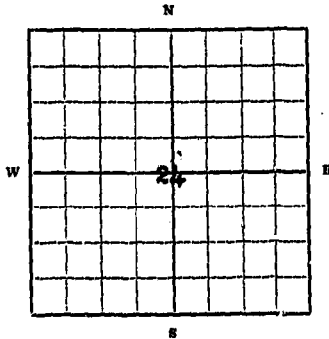
County Phillips

STATE OF MONTANA
ADMINISTRATOR OF GROUNDWATER CODE
OFFICE OF STATE ENGINEER

RECEIVED
JAN 26 1962
STATE ENGINEER

Declaration of Vested Groundwater Rights
(Under Chapter 237, Montana Session Laws, 1961)

1. George & Roy Olson, of Saco, Montana
(Name of Appropriator) (Address) (Town)
County of Phillips State of Montana
have appropriated groundwater according to the Montana laws in effect prior to January 1, 1962, as follows:



NWNW 1/4 Sec. 24 T. 34 R. 32

Indicate point of appropriation and place of use, if possible. Each small square represents 10 acres.

- The beneficial use on which the claim is based Domestic, Stock & Irrigation
- Date or approximate date of earliest beneficial use; and how continuous the use has been 1922 used ever since
- The amount of groundwater claimed (in miner's inches or gallons per minute) 10 gal per min.
- If used for irrigation, give the acreage and description of the lands to which water has been applied and name of the owner thereof garden plot about two square rods right at well.
- The means of withdrawing such water from the ground and the location of each well or other means of withdrawal Windmill & electric motor
- The date of commencement and completion of the construction of the well, wells, or other works for withdrawal of groundwater Dug by hand About 2 weeks in June, 1922
- The depth of water table 44 feet.
- So far as it may be available, the type, size and depth of each well or the general specifications of any other works for the withdrawal of groundwater 49 feet deep 3" x 3" wood & concrete casing, 3 ft concrete at bottom, 36 feet wood and 8 ft concrete at top.
- The estimated amount of groundwater withdrawn each year 255,500 gal per year.
- The log of formations encountered in the drilling of each well if available 0 to 35 Loam & Clay
35 to 35 1/2 gravel
35 1/2 to 44 Clay
44 to 49 Sandrock
- Such other information of a similar nature as may be useful in carrying out the policy of this act, including reference to book and page of any county record. None

Roy M Olson
Signature of Owner George O. Olson
Date Jan 25 1962

Three copies to be filed by the owner with the County Clerk and Recorder of the county in which the well is located.

Please answer all questions. If not applicable, so state, otherwise the form will be returned.

Original to the County Clerk and Recorder; duplicate to the State Engineer; Triplicate to the School of Mines and Quadruplicate for the Appropriator.

1259

Miss # 15169

220747

State of Montana,
County of Phillips,

ss.

Filed for Record this 25 day
of Jan A. D. 1967 at 3:00
o'clock P.M. and duly recorded in book

Page of
Joseph Judge County Recorder

Fee 2.00

Return:

[Faint, mostly illegible text, likely bleed-through from the reverse side of the page.]

26

File No.

T. 34NR 32E

DUPLICATE

County

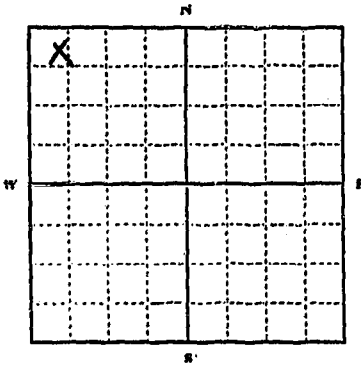
STATE OF MONTANA
ADMINISTRATOR OF GROUNDWATER CODE
OFFICE OF STATE ENGINEER

RECEIVED
DEC 30 1963

Declaration of Vested Groundwater Rights
(Under Chapter 237, Montana Session Laws, 1961)

1. Oliver Hatchkiss or Hatchkiss Ranch Malta
(Name of Appropriator) (Address) (Town)

County of Phillips State of Montana
have appropriated groundwater according to the Montana laws in effect prior to January 1, 1962, as follows:



2. The beneficial use on which the claim is based Pasture
Domestic & Livestock

3. Date or approximate date of earliest beneficial use; and how continuous the use has been
UNKNOWN

4. The amount of groundwater claimed (in miner's inches or gallons per minute) 1000 PER MIN

5. If used for irrigation, give the acreage and description of the lands to which water has been applied and name of the owner thereof

6. The means of withdrawing such water from the ground and the location of each well or other means of withdrawal
PUMP JACK & WIND MILL

NE 1/4 NE Sec 26 T. 34N R. 32E

Indicate point of appropriation and place of use, if possible. Each small square represents 10 acres.

7. The date of commencement and completion of the construction of the well, wells, or other works for withdrawal of groundwater
UNKNOWN

8. The depth of water table 100'

9. So far as it may be available, the type, size and depth of each well or the general specifications of any other works for the withdrawal of groundwater
200' 6" casing, Drilled

10. The estimated amount of groundwater withdrawn each year 150,000 gal

11. The log of formations encountered in the drilling of each well if available
UNKNOWN

12. Such other information of a similar nature as may be useful in carrying out the policy of this act, including reference to book and page of any county record
None

Signature of Owner Oliver Hatchkiss

Date Dec 27, 1963

Three copies to be filed by the owner with the County Clerk and Recorder of the county in which the well is located.

Please answer all questions. If not applicable, so state, otherwise the form will be returned.

Original to the County Clerk and Recorder; Duplicate to the State Engineer; Triplicate to the Montana Bureau of Mines and Geology, and Quadruplicate for the Appropriator.

15532

Miss # 15671

236631

Filed: Dec. 27, 1963

At: 2:15 P.M.

Fee # 2.00

Rosalind M. Maloney
Clerk & Receiver

32

File No.

T. 341B 32E

DUPLICATE

County

STATE OF MONTANA
ADMINISTRATOR OF GROUNDWATER CODE
OFFICE OF STATE ENGINEER

RECEIVED
DEC 30 1968

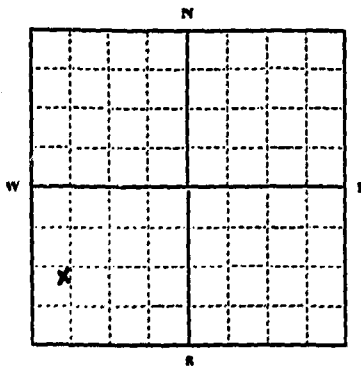
Declaration of Vested Groundwater Rights

(Under Chapter 237, Montana Session Laws, 1961)

STATE ENGINEER

1. Alvin Botelkuis of Hotchkiss Ranch Malta
(Name of Appropriator) (Address) (Town)

County of Phillips State of Montana
have appropriated groundwater according to the Montana laws in effect prior to January 1, 1962, as follows:



SW 1/4 SE Sec. 32, T. 34N, R. 32E

Indicate point of appropriation and place of use, if possible. Each small square represents 10 acres.

2. The beneficial use on which the claim is based. Livestock + Domestic

3. Date or approximate date of earliest beneficial use; and how continuous the use has been. 1947

4. The amount of groundwater claimed (in miner's inches or gallons per minute) 10,001 per Min

5. If used for irrigation, give the acreage and description of the lands to which water has been applied and name of the owner thereof

6. The means of withdrawing such water from the ground and the location of each well or other means of withdrawal. Pump Jack + Gasoline Motor

7. The date of commencement and completion of the construction of the well, wells, or other works for withdrawal of groundwater. 1947

8. The depth of water table. 50'

9. So far as it may be available, the type, size and depth of each well or the general specifications of any other works for the withdrawal of groundwater. Drilled 60', 6" casing

10. The estimated amount of groundwater withdrawn each year. 450,000 g.p.l

11. The log of formations encountered in the drilling of each well if available. Not available

12. Such other information of a similar nature as may be useful in carrying out the policy of this act, including reference to book and page of any county record. None

1103

Signature of Owner. Alvin Botelkuis

Date Dec 27, 1963

Three copies to be filed by the owner with the County Clerk and Recorder of the county in which the well is located.

Please answer all questions. If not applicable, so state, otherwise the form will be returned.

Original to the County Clerk and Recorder; Duplicate to the State Engineer; Triplicate to the Montana Bureau of Mines and Geology, and Quadruplicate for the Appropriator.

Mem # 15673

226633

Filed: Dec. 27, 1963

At: 2:25 P.M.

File # 2.

Rosalind Maloney
Clerk + Recorder

RECEIVED

2
THE
OF
OF

1963

1963

32

File No. _____

34N 32E
T. Phillips
County

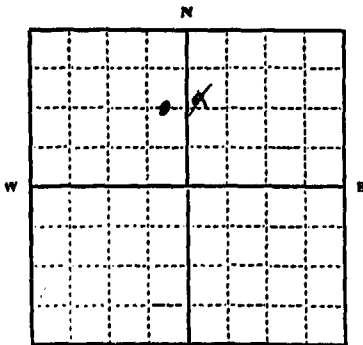
DUPLICATE

STATE OF MONTANA
ADMINISTRATOR OF GROUNDWATER CODE
OFFICE OF STATE ENGINEER

RECEIVED
DEC 30 1963

Declaration of Vested Groundwater Rights
(Under Chapter 237, Montana Session Laws, 1961)

1. Adair Hotchkiss of MARTA
(Name of Appropriator) (Town)
County of PHILLIPS State of MONTANA
have appropriated groundwater according to the Montana laws in effect prior to January 1, 1962, as follows:



NO. 14E Sec 2 34N 32E

Indicate point of appropriation and place of use, if possible. Each small square represents 10 acres.

2. The beneficial use on which the claim is based Prior USE

3. Date or approximate date of earliest beneficial use; and how continuous the use has been DATE

4. The amount of groundwater claimed in miner's inches or gallons per minute) 18,000 GPM

5. If used for irrigation, give the acreage and description of the lands to which water has been applied and name of the owner thereof 1800 sq ft yard - garden

6. The means of withdrawing such water from the ground, and the location of each well or other means of withdrawal WELL

7. The date of commencement, and completion of the construction of the well, wells, or other works for withdrawal of groundwater 1963

8. The depth of water table 30 feet

9. So far as it may be available, the type, size, and depth of each well or the general specifications of any other works for the withdrawal of groundwater WELL 6" DIAMETER, 20 FEET DEEP PUMPED FROM 40' BY SUBMERSIBLE ELECTRIC PUMP

10. The estimated amount of groundwater withdrawn each year 180,000 gal

11. The log of formations encountered in the drilling of each well if available not available

12. Such other information of a similar nature as may be useful in carrying out the policy of this act, including reference to book and page of any county record NO

Hotchkiss 14th NO I

Signature of Owner Adair Hotchkiss
Date Dec 27, 1963

Three copies to be filed by the owner with the County Clerk and Recorder of the county in which the well is located.

Please answer all questions. If not applicable, so state, otherwise the form will be returned.

Original to the County Clerk and Recorder; Duplicate to the State Engineer; Triplicate to the Montana Bureau of Mines and Geology, and Quadruplicate for the Appropriator. 15535

Misc # 15674

236634

Filed: Dec. 27, 1963

at: 2:30 P.M.

Fee # 2.00

Rosalind Maloney
Clerk & Receiver

OT

Approved Stock Form—State Publishing Co., Helena, Montana—42234

File No. _____

T. 34N R 32E

DUPLICATE

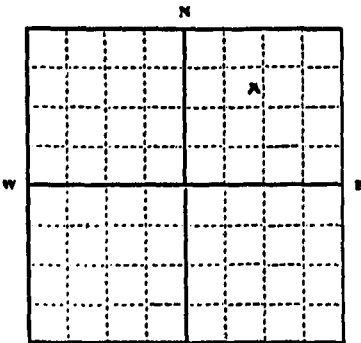
County _____

STATE OF MONTANA
ADMINISTRATOR OF GROUNDWATER CODE
OFFICE OF STATE ENGINEER

RECEIVED
DEC 30 1963

Declaration of Vested Groundwater Rights STATE ENGINEER
(Under Chapter 237, Montana Session Laws, 1961)

1. Adair Hotchkiss of Hotchkiss Ranch Malta
(Name of Appropriator) (Address) (Town)
County of Phillips State of Montana
have appropriated groundwater according to the Montana laws in effect prior to January 1, 1962, as follows:



NW 1/4 NE Sec. 32 34E 32E

Indicate point of appropriation and place of use, if possible. Each small square represents 10 acres.

2. The beneficial use on which the claim is based Prior Use, Domestic & Livestock and Irrigation

3. Date or approximate date of earliest beneficial use; and how continuous the use has been. 1947 to Date Continuously

4. The amount of groundwater claimed, (in miner's inches or gallons per minute) 10 gal per MIN

5. If used for irrigation, give the acreage and description of the lands to which water has been applied, and name of the owner thereof House (sprinkler) headquarters, garden

6. The means of withdrawing such water from the ground and the location of each well or other means of withdrawal Submersible electric pump

7. The date of commencement and completion of the construction of the well, wells, or other works for withdrawal of groundwater 1947

8. The depth of water table 40 feet

9. So far as it may be available, the type, size and depth of each well or the general specifications of any other works for the withdrawal of groundwater 6" well, 50 feet drilled, pumped from 40' by submersible electric pump.

10. The estimated amount of groundwater withdrawn each year 250,000 gal per yr.

11. The log of formations encountered in the drilling of each well if available Not available.

12. Such other information of a similar nature as may be useful in carrying out the policy of this act, including reference to book and page of any county record no.

no 2

Signature of Owner Adair Hotchkiss

Date Dec 27, 1963

Three copies to be filed by the owner with the County Clerk and Recorder of the county in which the well is located.

Please answer all questions. If not applicable, so state, otherwise the form will be returned.

Original to the County Clerk and Recorder; Duplicate to the State Engineer; Triplicate to the Montana Bureau of Mines and Geology, and Quadruplicate for the Appropriator.

15536

Misc # 15675

236635

Filed: Dec. 27, 1963

At: 2:35 P.M.

Fee 0.20

Rosalind Maloney
Clerk + Recorder

File No. _____

T. 34 R. 32

DUPLICATE

County Phillips

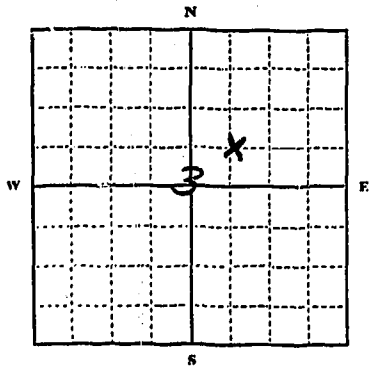
STATE OF MONTANA
ADMINISTRATOR OF GROUNDWATER CODE
OFFICE OF STATE ENGINEER

RECEIVED
JAN 10 1964

Declaration of Vested Groundwater Rights ENGINEER

(Under Chapter 237, Montana Session Laws, 1961)

1. Delphia Dahlman of Malta
(Name of Appropriator) (Address) (Town)
County of Phillips State of Montana
have appropriated groundwater according to the Montana laws in effect prior to January 1, 1962, as follows:



1/4 Sec. 3 T. 34 R. 32

Indicate point of appropriation and place of use, if possible. Each small square represents 10 acres.

2. The beneficial use on which the claim is based Domestic

3. Date or approximate date of earliest beneficial use; and how continuous the use has been 1918 - continuous

4. The amount of groundwater claimed (in miner's inches or gallons per minute) 5 gal per min

5. If used for irrigation, give the acreage and description of the lands to which water has been applied and name of the owner thereof None

6. The means of withdrawing such water from the ground and the location of each well or other means of withdrawal Electric pump

7. The date of commencement and completion of the construction of the well, wells, or other works for withdrawal of groundwater 1918

8. The depth of water table 18 ft.

9. So far as it may be available, the type, size and depth of each well or the general specifications of any other works for the withdrawal of groundwater Bored 6" casing - 87 ft.

10. The estimated amount of groundwater withdrawn each year 10,000

11. The log of formations encountered in the drilling of each well if available Unknown

12. Such other information of a similar nature as may be useful in carrying out the policy of this act, including reference to book and page of any county record.

Signature of Owner Delphia Dahlman
Date Dec. 31, 1963

Three copies to be filed by the owner with the County Clerk and Recorder of the county in which the well is located.

Please answer all questions. If not applicable, so state, otherwise the form will be returned.

Original to the County Clerk and Recorder; Duplicate to the State Engineer; Triplicate to the Montana Bureau of Mines and Geology, and Quadruplicate for the Appropriator.

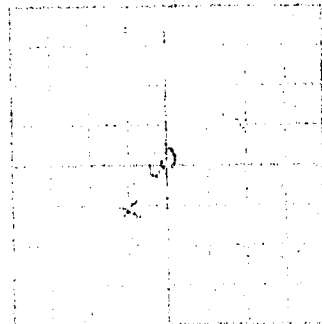
29121

Misc # 15821

236799

Filed: Dec. 30, 1963
At: 3:46 P.M.
FBI B 2, 40

Rosalind Maloney
Clerk + Recorder



U.S. AIR MAIL
POSTAGE WILL BE PAID BY ADDRESSEE
PERMIT NO. 1000 NEW YORK, N.Y.

100-15821-1
100-15821-2
100-15821-3
100-15821-4
100-15821-5
100-15821-6
100-15821-7
100-15821-8
100-15821-9
100-15821-10
100-15821-11
100-15821-12
100-15821-13
100-15821-14
100-15821-15
100-15821-16
100-15821-17
100-15821-18
100-15821-19
100-15821-20

File No. _____

T. 34 N. R. 33

DUPLICATE

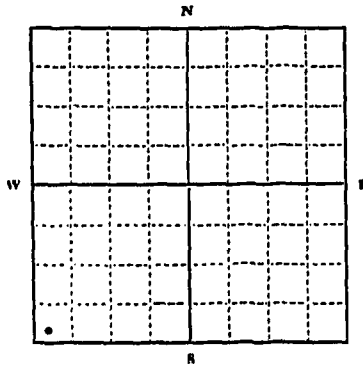
County Phillips

STATE OF MONTANA
ADMINISTRATOR OF GROUNDWATER CODE
OFFICE OF STATE ENGINEER

RECORDED
JAN 27 1964

Declaration of Vested Groundwater Rights STATE ENGINEER
(Under Chapter 237, Montana Session Laws, 1961)

1. Louis D. DePuydt, of Saco
(Name of Appropriator) (Address) (Town)
County of Phillips State of Montana
have appropriated groundwater according to the Montana laws in effect prior to January 1, 1962, as follows:



SW 1/4 SW Sec. 1 T. 34 R. 33

Indicate point of appropriation and place of use, if possible. Each small square represents 10 acres.

2. The beneficial use on which the claim is based Stock water & household

3. Date or approximate date of earliest beneficial use; and how continuous the use has been daily use 1918

4. The amount of groundwater claimed (in miner's inches or gallons per minute) 10 gallons per minute

5. If used for irrigation, give the acreage and description of the lands to which water has been applied and name of the owner thereof

6. The means of withdrawing such water from the ground and the location of each well or other means of withdrawal Jet pump

7. The date of commencement and completion of the construction of the well, wells, or other works for withdrawal of groundwater 1918

8. The depth of water table 30 ft.

9. So far as it may be available, the type, size and depth of each well or the general specifications of any other works for the withdrawal of groundwater 2 ft dia. depth 35 feet

10. The estimated amount of groundwater withdrawn each year 365,000 gals

11. The log of formations encountered in the drilling of each well if available unknown

12. Such other information of a similar nature as may be useful in carrying out the policy of this act, including reference to book and page of any county record none

Signature of Owner /s/ Louis DePuydt

Date Dec 31, 1963

Three copies to be filed by the owner with the County Clerk and Recorder of the county in which the well is located.

Please answer all questions. If not applicable, so state, otherwise the form will be returned.

Original to the County Clerk and Recorder; Duplicate to the State Engineer; Triplicate to the Montana Bureau of Mines and Geology, and Quadruplicate for the Appropriator.

Misc 16065
237093.

Phillips Co.

Filed 12-31-63.

at 11:35 A.M.

Fee \$ 2.00.

R. V. Maloney
Clerk & Recorder.

File No.

T. 34^N R. 33^E

DUPLICATE

County Phillips

STATE OF MONTANA
ADMINISTRATOR OF GROUNDWATER CODE
OFFICE OF STATE ENGINEER

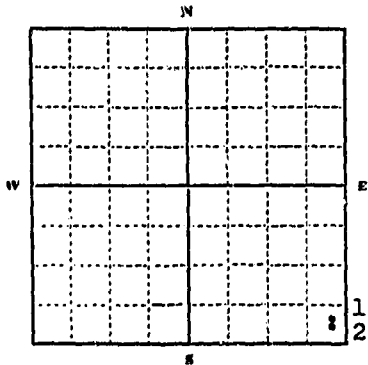
R
JAN 27 1964
STATE ENGINEER

Declaration of Vested Groundwater Rights

(Under Chapter 237, Montana Session Laws, 1961)

1. Louis DePuydt, of Saco Mont
(Name of Appropriator) (Address) (Town)

County of Phillips State of Montana
have appropriated groundwater according to the Montana laws in effect prior to January 1, 1962, as follows:



2. The beneficial use on which the claim is based Stockwater 1 & 2 & household

3. Date or approximate date of earliest beneficial use; and how continuous the use has been Daily use 1942 1 & 2

4. The amount of groundwater claimed (in miner's inches or gallons per minute) 10 gals per minute 1 & 2

5. If used for irrigation, give the acreage and description of the lands to which water has been applied and name of the owner thereof
~~xxxxxx~~

6. The means of withdrawing such water from the ground and the location of each well or other means of withdrawal
1. jet pump 2. windmill

SE 1/4 SE Sec. 2 T. 34 R. 33

Indicate point of appropriation and place of use, if possible. Each small square represents 10 acres.

7. The date of commencement and completion of the construction of the well, wells, or other works for withdrawal of groundwater 1942 (1 & 2)

8. The depth of water table 30 ft on both wells

9. So far as it may be available, the type, size and depth of each well or the general specifications of any other works for the withdrawal of groundwater 2 ft diameter & 30 feet deep on both wells

10. The estimated amount of groundwater withdrawn each year 450,000 gals.

11. The log of formations encountered in the drilling of each well if available unknown

12. Such other information of a similar nature as may be useful in carrying out the policy of this act, including reference to book and page of any county record

Signature of Owner /s/ Louis DePuydt

Date Dec 31, 1963

Three copies to be filed by the owner with the County Clerk and Recorder of the county in which the well is located.

Please answer all questions. If not applicable, so state, otherwise the form will be returned.

Original to the County Clerk and Recorder; Duplicate to the State Engineer; Triplicate to the Montana Bureau of Mines and Geology, and Quadruplicate for the Appropriator.

Mic. 16064
237092.

Phillips Co.

Filed 12-31-63.

at 11:34¹/₂ A.M.

Fee [#] 2.00

R. V. Maloney
Clerk & Recorder

File No.

T. 34^N R. 33^E

DUPLICATE

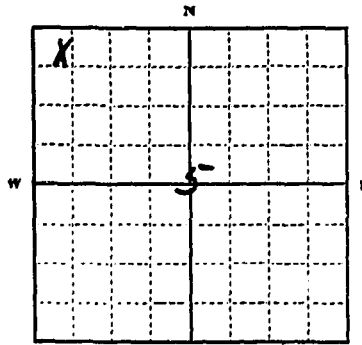
County. Phillips

STATE OF MONTANA
ADMINISTRATOR OF GROUNDWATER CODE
OFFICE OF STATE ENGINEER

RECEIVED
JAN 10 1964

Declaration of Vested Groundwater Rights
(Under Chapter 237, Montana Session Laws, 1961)

1. Roger Simonson, of Seeo (Name of Appropriator) (Address) (Town)
County of Phillips State of Montana
have appropriated groundwater according to the Montana laws in effect prior to January 1, 1962, as follows:



N.W. 1/4 Sec. 5 T. 24 R. 33

Indicate point of appropriation and place of use, if possible. Each small square represents 10 acres.

2. The beneficial use on which the claim is based. potential rock water source.
3. Date or approximate date of earliest beneficial use; and how continuous the use has been. possibly drilled 50 years ago; not used much lately.
4. The amount of groundwater claimed (in miner's inches or gallons per minute) good supply of water but don't know the flow.
5. If used for irrigation, give the acreage and description of the lands to which water has been applied and name of the owner thereof
X
6. The means of withdrawing such water from the ground and the location of each well or other means of withdrawal. windmill or hand pump.

7. The date of commencement and completion of the construction of the well, wells, or other works for withdrawal of groundwater. no information available

8. The depth of water table. 100 feet

9. So far as it may be available, the type, size and depth of each well or the general specifications of any other works for the withdrawal of groundwater. well - 140 feet deep - drilled with casing - 1 1/4 pipe with wooden rod - windmill.

10. The estimated amount of groundwater withdrawn each year. None or small amount

11. The log of formations encountered in the drilling of each well if available. None available

12. Such other information of a similar nature as may be useful in carrying out the policy of this act, including reference to book and page of any county record. None on record to my knowledge

Signature of Owner Roger Simonson
Date Dec. 26 1963

Three copies to be filed by the owner with the County Clerk and Recorder of the county in which the well is located.

Please answer all questions. If not applicable, so state, otherwise the form will be returned.

Original to the County Clerk and Recorder; Duplicate to the State Engineer; Triplicate to the Montana Bureau of Mines and Geology, and Quadruplicate for the Appropriator.

29108

Mail # 15808

236786

Filed: Dec. 30, 1963
at: 3:33 P.M.
Fee # 2.00

Rosalind Maloney
Clerk & Recorder

11

File No.

T. 34^N R. 33^E

DUPLICATE

County Phillips

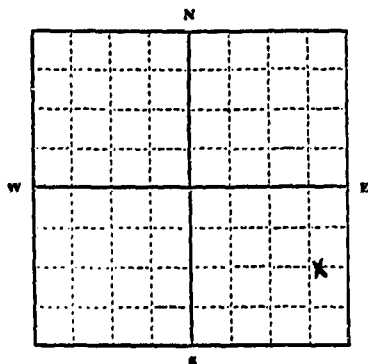
STATE OF MONTANA
ADMINISTRATOR OF GROUNDWATER CODE
OFFICE OF STATE ENGINEER

RECEIVED
JAN 29 1964
STATE ENGINEER

Declaration of Vested Groundwater Rights

(Under Chapter 237, Montana Session Laws, 1961)

I, George Soennichsen, of Saco (Address) Saco (Town)
County of Phillips State of Montana
have appropriated groundwater according to the Montana laws in effect prior to January 1, 1962, as follows:



NESE 1/4 SE Sec. 11 T. 34 R. 33

Indicate point of appropriation and place of use, if possible. Each small square represents 10 acres.

2. The beneficial use on which the claim is based Domestic and Stock
3. Date or approximate date of earliest beneficial use; and how continuous the use has been 1916 continuous
4. The amount of groundwater claimed (in miner's inches or gallons per minute) 24 gal. per min.
5. If used for irrigation, give the acreage and description of the lands to which water has been applied and name of the owner thereof 1/2 acre right at pump George Soennichsen owner
6. The means of withdrawing such water from the ground and the location of each well or other means of withdrawal Electric jet pump

7. The date of commencement and completion of the construction of the well, wells, or other works for withdrawal of groundwater summer 1916
8. The depth of water table 25 ft.
9. So far as it may be available, the type, size and depth of each well or the general specifications of any other works for the withdrawal of groundwater 28-foot deep, hand dug, 36-in. diameter
10. The estimated amount of groundwater withdrawn each year 3,000,000 gallons
11. The log of formations encountered in the drilling of each well if available 1-8 ft. clay, sand 8-25 ft. 25-28 gravel and quicksand
12. Such other information of a similar nature as may be useful in carrying out the policy of this act, including reference to book and page of any county record.

Signature of Owner George Soennichsen

Date January 28, 1964

Three copies to be filed by the owner with the County Clerk and Recorder of the county in which the well is located.

Please answer all questions. If not applicable, so state, otherwise the form will be returned.

Original to the County Clerk and Recorder; Duplicate to the State Engineer; Triplicate to the Montana Bureau of Mines and Geology, and Quadruplicate for the Appropriator.

34254

Misc # 16126

237427

State of Montana, }
County of Phillips, } ss.

Filed for Record this... 28... day
of Jan... A. D. 1914
at P.M., and duly Recorded in book

..... of.....
By: Rosalind M. Maloney
For: 1914

Return:.....

GW 2

STATE WATER CONSERVATION BOARD

Approved Stock Form—State Publishing Co., Helena, Montana—393.

File No. _____

T 36 R 33 12

NOV 15 1965

DUPLICATE

County Phillips

Blie _____ McDermott _____
Rutgerin _____ McNulty _____
Coyle _____ Morton _____
Barrington _____ Sullivan _____
Dicker _____

STATE OF MONTANA
ADMINISTRATOR OF GROUNDWATER CODE
OFFICE OF STATE ENGINEER

Top of Ground _____
(Elev. above sea level _____)

Notice of Completion of Groundwater
Appropriation by Means of Well

(Under Chapter 237, Montana Session Laws, 1961)

17 Sand & Gravel

Owner Clarence England Address Sago, Montana

Driller Self Address Sago

Date of Notice of Appropriation of Groundwater Nov. 12, 1965

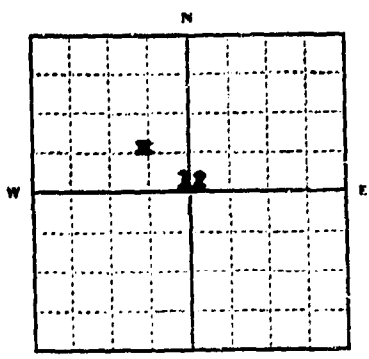
Date well started Aug. 1963 Date Completed Aug. 1963

Type of well Hand Dug Equipment Used Shovel
(dug, driven, bored or drilled) (Churn, drill, rotary or other)

Water Use: Domestic Municipal Other Irrigation
Industrial Drainage Stock

Indicate on the diagram the character and thickness of the different strata met with in drilling, such as soil, clay, shale, gravel, rock or sand, etc. Show depth at which water is encountered, thickness and character of water-bearing strata and height to which water rises in the well.

Size of Drilled Hole	Size and Weight of Casing	From (Feet)	To (Feet)	PERFORATIONS		
				Kind and Size	From (Feet)	To (Feet)
3 ft. sq.	24" culvert	0	17	None		



SE 1/4 NW Sec 12 T. 36 R. 33
Indicate location of well and place of use, if possible. Each small square represents 10 acres.

Show exact depth of bottom.

Static Water Level for non-flowing Well 15 feet.

Shut-in Pressure for Flowing Well _____

Pumping Water Level 15 feet at 0 gal. per minute.

Discharge in gal. per min. of flowing well _____

How Tested Not Length of Test _____

Remarks: (Gravel packing, cementing, packers, type of shutoff, location of place of use of groundwater if not at well, and any other similar pertinent information, including number of acres irrigated, if used for irrigation) None

Clarence England
Signature
Owner

This form to be prepared by driller, and three copies to be filed by the owner with the County Clerk and Recorder in the county in which the well is located.

Please answer all questions. If not applicable, so state, otherwise the form will be returned.

Original to the County Clerk and Recorder; duplicate to the State Engineer; Triplicate to the Montana Bureau of Mines and Geology and Quadruplicate for the Appropriator.

39827