

RECEIVED

JAN 15 1958

STATE ENGINEER

MONTANA BUREAU OF MINES AND GEOLOGY
Butte, Montana

T. 35 N. R. 30 E. 18
County Phillips

WATER WELL LOG

Owner **Charles H. Weise** Address **Loring, Montana**

Driller **Carl Palm** Address **Base, Montana**

Date Started **12/21/57** Date Completed **1/4/58**

Location: Sec. **18** T. R. 1/4 sec. **Lot 5 Blk 2**
Townsite of Loring.

Type of well **Drilled** (bug, driven, bored, or drilled) Equipment used **Churn Drill** (Churn drill, rotary, other)

Water use: Domestic Municipal Stock Irrigation
Industrial Drainage Other: _____

Casing: **Surface** ft. to **112** ft. Type **Blk. 3 & 3** Size **6" CD**

Casing: _____ ft. to _____ ft. Type _____ Size _____

Casing: _____ ft. to _____ ft. Type _____ Size _____

Perforated or Screened: Ft. _____ to ft. _____ Ft. _____ to ft. _____

Type of screen or perforations _____

Static Water level, for non-flowing well: **77** feet.

Shut-in pressure, for flowing well: _____ lb./sq. in. on: _____ (date)

Pumping water level **95** feet at **9** gal. per min.

How tested: **Bailer**

Length of test **30 Min.**

Remarks: (Gravel packing, cementing, packers, type of shut-off, depth of shut-off)

Gravel Pack

(over)

Montana Independent Record
File No.
DUPLICATE

T. 35N R. 29-30E
County Phillips

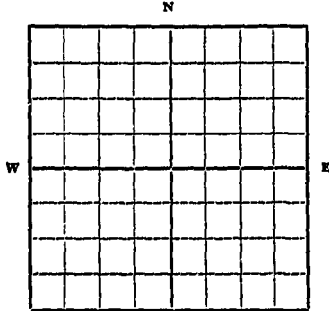
STATE OF MONTANA
ADMINISTRATOR OF GROUNDWATER CODE
OFFICE OF STATE ENGINEER

RECEIVED
JAN 10 1964

Declaration of Vested Groundwater Rights
(Under Chapter 237, Montana Session Laws, 1961)

STATE ENGINEER

1. Harry F. McConnell, of Loring
(Name of Appropriator) (Address) (Town)
County of Phillips State of Montana
have appropriated groundwater according to the Montana laws in effect prior to January 1, 1962, as follows:



Lot 6 Blk 6 Loring, Mont.

..... 1/4 Sec. T. R.

Indicate point of appropriation and place of use, if possible. Each small square represents 10 acres.

2. The beneficial use on which the claim is based Hotel and bar and domestic
3. Date or approximate date of earliest beneficial use; and how continuous the use has been 1953 continuous
4. The amount of groundwater claimed (in miner's inches or gallons per minute) 7 gal per min.
5. If used for irrigation, give the acreage and description of the lands to which water has been applied and name of the owner thereof
6. The means of withdrawing such water from the ground and the location of each well or other means of withdrawal Electric jet pump
7. The date of commencement and completion of the construction of the well, wells, or other works for withdrawal of groundwater about 1953
8. The depth of water table unknown
9. So far as it may be available, the type, size and depth of each well or the general specifications of any other works for the withdrawal of groundwater Casing, drilled 85 ft. deep; 6 in steel
10. The estimated amount of groundwater withdrawn each year 365,000 gallons.
11. The log of formations encountered in the drilling of each well if available not known
12. Such other information of a similar nature as may be useful in carrying out the policy of this act, including reference to book and page of any county record.

Signature of Owner Harry F. McConnell

Date Dec 31, 1963

Three copies to be filed by the owner with the County Clerk and Recorder of the county in which the well is located.

Please answer all questions. If not applicable, so state, otherwise the form will be returned.

Original to the County Clerk and Recorder; duplicate to the State Engineer; Triplicate to the Montana Bureau of Mines and Geology and Quadruplicate for the Appropriator.

29286

Misc. 15986

237014

Phillips Co.

Filed 12-31-63

at 10:23 A.M.

Fee # 2.00

R. V. Maloney

Clerk & Recorder.

File No.

DUPLICATE

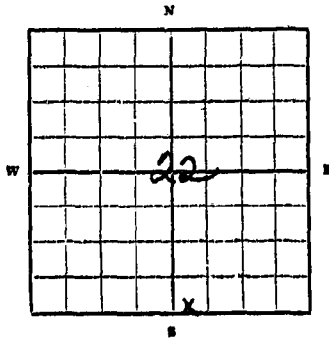
T. 35 R. 31
County Phillippe
RECEIVED
MAY 15 1963

STATE OF MONTANA
ADMINISTRATOR OF GROUNDWATER CODE
OFFICE OF STATE ENGINEER

Declaration of Vested Groundwater Rights
(Under Chapter 237, Montana Session Laws, 1961)

STATE ENGINEER

1. Arnold Hellie of White Water
(Name of Appropriator) (Address) (Town)
County of Phillips State of Montana
have appropriated groundwater according to the Montana laws in effect prior to January 1, 1962, as follows:



SW 1/4 Sec 22 T. 35 R. 31

Indicate point of appropriation and place of use, if possible. Each small square represents 10 acres.

2. The beneficial use on which the claim is based Stock

3. Date or approximate date of earliest beneficial use; and how continuous the use has been 1954 and since

4. The amount of groundwater claimed (in miner's inches or gallons per minute) 1 gal per min

5. If used for irrigation, give the acreage and description of the lands to which water has been applied and name of the owner thereof not used

6. The means of withdrawing such water from the ground and the location of each well or other means of withdrawal well with and electric motor

7. The date of commencement and completion of the construction of the well, wells, or other works for withdrawal of groundwater March August 1964

8. The depth of water table 70 ft.

9. So far as it may be available, the type, size and depth of each well or the general specifications of any other works for the withdrawal of groundwater drilled, 6 in, 97 ft. Cast iron casing

10. The estimated amount of groundwater withdrawn each year 124,000 gal.

11. The log of formations encountered in the drilling of each well if available fracture formation

12. Such other information of a similar nature as may be useful in carrying out the policy of this act, including reference to book and page of any county record

Signature of Owner Arnold Hellie

Date March 22, 1963

Three copies to be filed by the owner with the County Clerk and Recorder of the county in which the well is located.

Please answer all questions. If not applicable, so state, otherwise the form will be returned.

Original to the County Clerk and Recorder; duplicate to the State Engineer; Triplicate to the Montana Bureau of Mines and Geology and Quadruplicate for the Appropriator.

Memo # 15355

234269

State of Montana, }
County of Phillips, } ss.

Filed for Record this 32 day
of March 1967 at 11:50
o'clock A.M. and duly Recorded in book

By Rosalind Maloney recorder
Fee \$ 2.00
Return:

RECORDED & INDEXED
MARCH 22 1967
COUNTY CLERK
PHILLIPS COUNTY, MONTANA

File No.

T 35 N 31 E 25
County Phillips

DUPLICATE

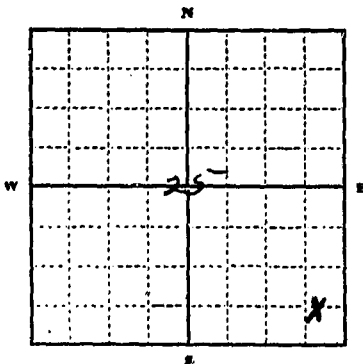
STATE OF MONTANA
ADMINISTRATOR OF GROUNDWATER CODE
OFFICE OF STATE ENGINEER

JAN 10 1964
STATE ENGINEER

Declaration of Vested Groundwater Rights

(Under Chapter 237, Montana Session Laws, 1961)

1. Raymond Amisano of Sass (Name of Appropriator) (Address) (Town)
County of Phillips State of Montana
have appropriated groundwater according to the Montana laws in effect prior to January 1, 1962, as follows:



SE 1/4 Sec. 25 T. 25 R. 31

Indicate point of appropriation and place of use, if possible. Each small square represents 10 acres.

- 2. The beneficial use on which the claim is based. Domestic use and stock water
- 3. Date or approximate date of earliest beneficial use; and how continuous the use has been. Called about 1940
- 4. The amount of groundwater claimed (in miner's inches or gallons per minute). Standard of water
- 5. If used for irrigation, give the acreage and description of the lands to which water has been applied and name of the owner thereof. None used for irrigation
- 6. The means of withdrawing such water from the ground and the location of each well or other means of withdrawal. pipe type pump with electric motor

7. The date of commencement and completion of the construction of the well, wells, or other works for withdrawal of groundwater. about 1940

8. The depth of water table. 30 feet

9. So far as it may be available, the type, size and depth of each well or the general specifications of any other works for the withdrawal of groundwater. well with 6" casing - 14' deep

10. The estimated amount of groundwater withdrawn each year. 40,000 to 50,000 gal

11. The log of formations encountered in the drilling of each well if available. None available

12. Such other information of a similar nature as may be useful in carrying out the policy of this act, including reference to book and page of any county record. none on record to my knowledge

Signature of Owner Raymond Amisano
Date Jan 26-1963

Three copies to be filed by the owner with the County Clerk and Recorder of the county in which the well is located.

Please answer all questions. If not applicable, so state, otherwise the form will be returned.

Original to the County Clerk and Recorder; Duplicate to the State Engineer; Triplicate to the Montana Bureau of Mines and Geology, and Quadruplicate for the Appropriator.

Misc # 15810

236788

Filed: Dec. 30, 1963
at: 3:35 P.M.
Fee \$ 2.00

Rosalind Maloney
Clerk + Recorder

File No.

T. 30 N. R. 31 E

DUPLICATE

County Phillips

STATE OF MONTANA
ADMINISTRATOR OF GROUNDWATER CODE
OFFICE OF STATE ENGINEER

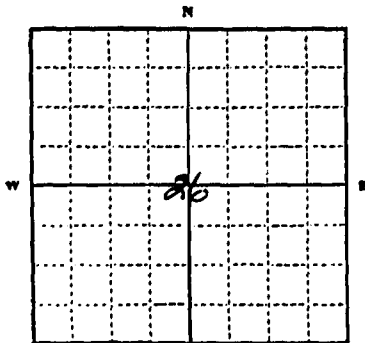
RECEIVED
NOV 29 1963

Declaration of Vested Groundwater Rights

(Under Chapter 237, Montana Session Laws, 1961)

STATE ENGINEER

Morrell Tribby of Whitewater
(Name of Appropriator) (Address) (Town)
County of Phillips State of Montana
have appropriated groundwater according to the Montana laws in effect prior to January 1, 1962, as follows:



Lot 7, Block 1

SE 1/4 Sec 26 T35 R31

Indicate point of appropriation and place of use, if possible. Each small square represents 10 acres.

2. The beneficial use on which the claim is based from consumption in garden

3. Date or approximate date of earliest beneficial use; and how continuous the use has been 1930 - 1963
constant

4. The amount of groundwater claimed (in miner's inches or gallons per minute) 20 gallons per minute

5. If used for irrigation, give the acreage and description of the lands to which water has been applied and name of the owner thereof
Garden use

6. The means of withdrawing such water from the ground and the location of each well or other means of withdrawal
PRESSURE SYSTEM
Whitewater TOWNSITE BLOCK 1 LOT 7

7. The date of commencement and completion of the construction of the well, wells, or other works for withdrawal of groundwater 1930

8. The depth of water table 30 FEET

9. So far as it may be available, the type, size and depth of each well or the general specifications of any other works for the withdrawal of groundwater hand dug 4 foot diameter

10. The estimated amount of groundwater withdrawn each year 200,000 gallons

11. The log of formations encountered in the drilling of each well if available NIT Available

12. Such other information of a similar nature as may be useful in carrying out the policy of this act, including reference to book and page of any county record.

Signature of Owner Morrell Tribby

Date Nov. 25 1963

Three copies to be filed by the owner with the County Clerk and Recorder of the county in which the well is located.

Please answer all questions. If not applicable, so state, otherwise the form will be returned.

Original to the County Clerk and Recorder; duplicate to the State Engineer; Triplicate to the Montana Bureau of Mines and Geology, and Quadruplicate for the Appropriator.

Miss # 15465

236084

State of Montana, }
County of Phillips, }

Filed for Record this 27 day
of Nov. A. D. 1953 at 11:59
o'clock A.M. and duly Recorded in book

By *Rosalene M. Mahoney* Recorder

Fee \$ 2.00

Return.....

File No. 912

STATE WATER CONSERVATION BOARD

T 35 R 31

SEP 19 1966

County Phillips

DUPLICATE

- 0 Top of Ground
- 23 (Elev. above sea level) 23 rocks clay
- 29 29 gravel & hardpan some water
- 55 55 dark grey clay
- 55 56 gravel (Hardpan) water

Billie _____ McDermott _____
 Butlerin _____ McTully _____
 Coyle _____ Morton _____
 Darimton _____ Sullivan _____
 Dickert _____

Notice of Completion of Groundwater Appropriation by Means of Well

(Under Chapter 237, Montana Session Laws, 1961)

Owner Leo Klaskella Address Whitewater, Montana
 Driller Simpson Drilling Co Address Malta, Montana

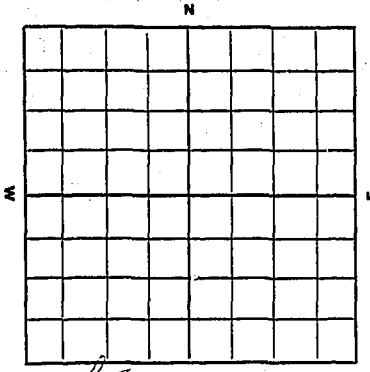
Date of Notice of appropriation of ground water _____
 Date well started July 28, 1966 Date Completed Aug 2, 1966

Type of well drilled Equipment used shurn
 (dug, driven, bored or Churn, drill, rotary or drilled) other)

Water use: Domestic Municipal Stock Irrigation
 Industrial Drainage Other

Indicate on the diagram the character and thickness of the different strata met with in drilling, such as soil, clay, shale, gravel, rock or sand, etc. Show depth at which water is encountered, thickness and character of water-bearing strata and height to which the water rises in the well.

Size of Drilled Hole	Size and Weight of Casing		From (Feet)	To (Feet)	PERFORATIONS		
	4"	11#			Kind Size	From (Feet)	To (Feet)
6	4"	11#	0	56			



Block 7 lots 1 to 6 in Whitewater, Montana

Sec 26 T 35 R 31
 Indicate location of well and place of use, if possible. Each small square represents 10 acres.

Show exact depth of bottom.

Static Water Level for non-flowing well 19 feet.
 Shut-in Pressure for Flowing Well _____
 Pumping Water Level 20 feet at 15 gal. per minute.
 Discharge in gal. per min. of flowing well _____

How Tested pumped
 Length of Test one hour
 Remarks: (Gravel packing, cementing, packers, type of shutoff, location of place of use of groundwater if not at well, and any other similar pertinent information, including number of acres irrigated, if used for irrigation) _____

15
 Driller's License Number
Robert C. Simpson
 Driller's Signature

This form to be prepared by driller, and three copies to be filed by the owner with the County Clerk and Recorder in the county in which the well is located.

Please answer all questions. If not applicable, so state, otherwise the form will be returned.

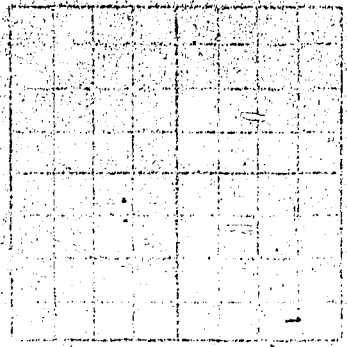
Original to the County Clerk and Recorder; duplicate to the State Engineer; Triplicate to the School of Mines and Quadruplicate for Appropriator.

Misc 16384

244184

THE ATTORNEYS' RECORDS
BOOK 5 folio 1 to 2

State of Montana,
 County of Phillips,
 Filed for Record this 15 day
 of Sept. A. D. 1902
 o'clock P. M. and duly Recorded in book
 Page 107
 By *Rosalind M. M. M.*
 Fee 2.00
 Return:



0
 10
 20
 30
 40
 50
 60
 70
 80
 90
 100

one short
 knobs

12

SO

12

THE STATE OF MONTANA, COUNTY OF PHILLIPS, BEING THE FIRST PAGE OF THE RECORDS OF THE ATTORNEYS AT LAW, AS KEPT IN THE OFFICE OF THE CLERK OF THE DISTRICT COURT OF PHILLIPS COUNTY, MONTANA, FOR THE YEAR 1902.

File No. 252

STATE OF MONTANA
DEPARTMENT OF LAND AND WATER RESOURCES

T. 35 R. 31

TRIPPLICATE

County Phillips

JUN 10 1968

STATE OF MONTANA
ADMINISTRATOR OF GROUNDWATER CODE
OFFICE OF STATE ENGINEER



Top of Ground
0
22
27 feet
above sea level
of clay small rocks
sand and gravel

Whitewater School District

Notice of Completion of Groundwater Appropriation by Means of Well

Whitewater Chapter 22, Montana Session Laws, 1961

Owner 20 AA Address Whitewater, Montana

Driller Simpson Drilling Co Address Malta, Montana

Date of Notice of appropriation of ground water _____

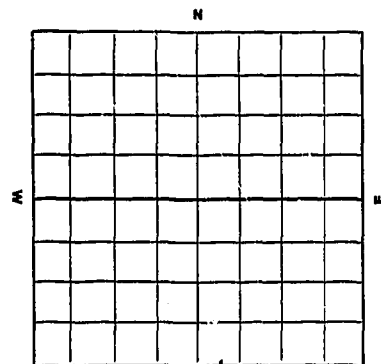
Date well started June 29, 1968 Date Completed June 29, 1968

Type of well drilled Equipment used churn
(dug, driven, bored or Churn, drill, rotary or drilled) other)

Water use: Domestic Municipal Stock Irrigation
Industrial Drainage Other School

Indicate on the diagram the character and thickness of the different strata met with in drilling, such as soil, clay, shale, gravel, rock or sand, etc. Show depth at which water is encountered, thickness and character of water-bearing strata and height to which the water rises in the well.

Size of Drilled Hole	Size and Weight of Casing	From (Feet)	To (Feet)	PERFORATIONS		
				Kind	From (Feet)	To (Feet)
6"	19#	0	27	5/32 drilled holes	25	27



Static Water Level for non-flowing well 17 feet.

Shut-in Pressure for Flowing Well 15 feet.

Pumping Water Level 35 feet

at _____ gal. per minute.

Discharge in gal. per min. of flowing well

pumped

How Tested 2 hours 30 minutes

Length of Test _____

Remarks: (Gravel packing, cementing, packers, type of shutoff, location of place of use of groundwater if not at well, and any other similar pertinent information, including number of acres irrigated, if used for irrigation) _____

Lot 16 - Blk. 6 Tyghwater
Sec. 26 T. 35 R. 31
Indicate location of well and place of use, if possible. Each small square represents 10 acres.

27 feet
Show exact depth of bottom.

15
Driller's License Number _____
Robert C. Simpson
Driller's Signature

This form to be prepared by driller, and three copies to be filed by the owner with the County Clerk and Recorder in the county in which the well is located.

Please answer all questions. If not applicable, so state, otherwise the form will be returned.

Original to the County Clerk and Recorder; duplicate to the State Engineer; Triplicate to the School of Mines and Quadruplicate for Appropriator.

44, 301

File No. _____

T. 35 R. 31

DUPLICATE

County Phillips

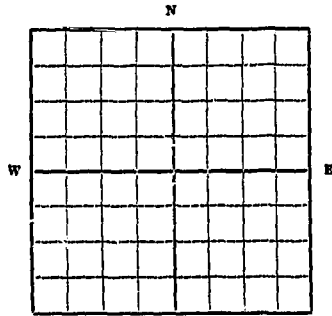
STATE OF MONTANA
ADMINISTRATOR OF GROUNDWATER CODE
OFFICE OF STATE ENGINEER

RECEIVED
APR 24 1963

Declaration of Vested Groundwater Rights
(Under Chapter 237, Montana Session Laws, 1961)

STATE ENGINEER

1. John Dreesen, of Whitewater
(Name of Appropriator) (Address) (Town)
County of Phillips State of Montana
have appropriated groundwater according to the Montana laws in effect prior to January 1, 1962, as follows:



Lot 8 - Block 7
Town of Whitewater
Sec 26 T. 35 R. 31

Indicate point of appropriation and place of use, if possible. Each small square represents 10 acres.

2. The beneficial use on which the claim is based Domestic

3. Date or approximate date of earliest beneficial use; and how continuous the use has been August 1949
Continuous

4. The amount of groundwater claimed (in miner's inches or gallons per minute) unknown

5. If used for irrigation, give the acreage and description of the lands to which water has been applied and name of the owner thereof no

6. The means of withdrawing such water from the ground and the location of each well or other means of withdrawal jet pump

7. The date of commencement and completion of the construction of the well, wells, or other works for withdrawal of groundwater Aug 1, 1949 - Aug 15, 1949

8. The depth of water table 50 ft.

9. So far as it may be available, the type, size and depth of each well or the general specifications of any other works for the withdrawal of groundwater drilled, 5 inch steel casing 50 ft.

10. The estimated amount of groundwater withdrawn each year unknown

11. The log of formations encountered in the drilling of each well if available
0-20 - gravel
20-50 - clay

12. Such other information of a similar nature as may be useful in carrying out the policy of this act, including reference to book and page of any county record. none

Signature of Owner John Dreesen

Date April 23, 1963

Three copies to be filed by the owner with the County Clerk and Recorder of the county in which the well is located.

Please answer all questions. If not applicable, so state, otherwise the form will be returned.

Original to the County Clerk and Recorder; duplicate to the State Engineer; Triplicate to the Montana Bureau of Mines and Geology and Quadruplicate for the Appropriator.

Misc # 15371

234512

State of Montana, }
County of Phillips, }

Filed for Record this... 23... day
of April A. D. 1931... 1:30
o'clock P.M. and duly Recorded in book

Page..... of.....

Rosalind Maloney
County Recorder

By.....

Fee \$ 2.00

Return:.....

RECORDED
INDEXED
MAY 1 1931
PHILLIPS COUNTY
MONTANA

RECEIVED

File No. _____

MAY 30 1973

T. _____ R. _____

DUPLICATE

MONTANA DEPARTMENT OF NATURAL RESOURCES AND CONSERVATION

County Phillips

STATE OF MONTANA
ADMINISTRATOR OF GROUNDWATER CODE
OFFICE OF STATE ENGINEER

Notice of Completion of Groundwater Appropriation by Means of Well

(Under Chapter 237, Montana Session Laws, 1961)

Owner Arnold Hallie Address Whitewater, Montana

Driller Simpson Drilling Co Address Malta, Montana

Date of Notice of appropriation of ground water _____

Date well started March 19, 1971 Date Completed March 24, 1971

Type of well drilled Equipment used churn
(dug, driven, bored or drilled) Churn, drill, rotary or other

Water use: Domestic Municipal Stock Irrigation
Industrial Drainage Other garage

Indicate on the diagram the character and thickness of the different strata met with in drilling, such as soil, clay, shale, gravel, rock or sand, etc. Show depth at which water is encountered, thickness and character of water-bearing strata and height to which the water rises in the well.

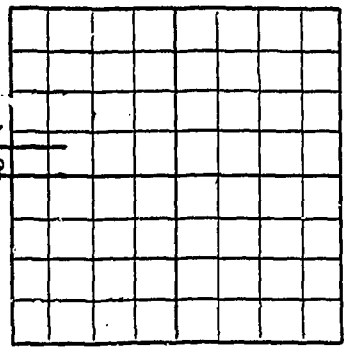


Top of Ground (Elev. above sea level)	Description
0	14 gravel
14	18 gravel & rocks
18	24 gravel
24	27 gravel & water

Size of Drilled Hole	Size and Weight of Casing	From (Feet)	To (Feet)	PERFORATIONS		
				Kind Size	From (Feet)	To (Feet)
5	5" 14#	0	27	1/8 holes	2	26

Estimated annual withdrawal 6,000 gallons

Doc. No. 257840
Filed for record
this 29th day of May
A. D. 1973, at 2:30
o'clock P.M.



SE 1/4 Sec 26 T25 R21
Indicate location of well and place of use, if possible. Each small square represents 10 acres.

Show exact depth of bottom.
Lot 10, BIK 2
townsite of Whitewater

Static Water Level for non-flowing well 19 feet.
Shut-in Pressure for Flowing Well _____
Pumping Water Level 24 feet
at 8 gal. per minute.
Discharge in gal. per min. of flowing well _____

How Tested bailer
Length of Test one hour
Remarks: (Gravel packing, cementing, packers, type of shutoff, location of place of use of groundwater if not at well, and any other similar pertinent information, including number of acres irrigated, if used for irrigation) _____

15
Driller's License Number
Robert C. Simpson
Driller's Signature

This form to be prepared by driller, and three copies to be filed by the owner with the County Clerk and Recorder in the county in which the well is located.

Please answer all questions. If not applicable, so state, otherwise the form will be returned.

Original to the County Clerk and Recorder; duplicate to the State Engineer; Triplicate to the School of Mines and Quadruplicate for Appropriator.

STATE OF MONTANA
COUNTY OF PHOENIX
DISTRICT COURT

IN RE: ESTATE OF [Name]
[Name], Plaintiff
vs.
[Name], Defendant

Case No. 257840
Filed for Record on 29th day of [Month] 1972 at 2:32 p.m.
[Signature]

257840
257840
STATE OF MONTANA
County of Phoenix
Filed for Record on 29th day of [Month] 1972 at 2:32 p.m.
[Signature]

File No. _____

DUPLICATE

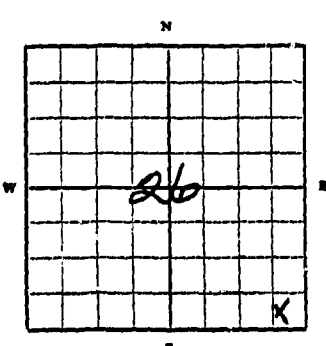
T. 35 & 31 76
County Phillips

STATE OF MONTANA
ADMINISTRATOR OF GROUNDWATER CODE
OFFICE OF STATE ENGINEER

Declaration of Vested Groundwater Rights
(Under Chapter 237, Montana Session Laws, 1961)

RECEIVED
MAR 25 1963
STATE ENGINEER

1. Arnold Hellie of White water
(Name of Appropriator) (Address) (Town)
County of Phillips State of Montana
have appropriated groundwater according to the Montana laws in effect prior to January 1, 1962, as follows:



Sec. 26 T. 35 R. 31

Indicate point of appropriation and place of use, if possible. Each small square represents 10 acres.

- 2. The beneficial use on which the claim is based domestic
- 3. Date or approximate date of earliest beneficial use, and how continuous the use has been 1946 well since
- 4. The amount of groundwater claimed (in miner's inches or gallons per minute) 5 gal per min
- 5. If used for irrigation, give the acreage and description of the lands to which water has been applied and name of the owner thereof
- 6. The means of withdrawing such water from the ground and the location of each well or other means of withdrawal pump electricity pressure

- 7. The date of commencement and completion of the construction of the well, wells, or other works for withdrawal of groundwater June 1946
- 8. The depth of water table 20 ft.
- 9. So far as it may be available, the type, size and depth of each well or the general specifications of any other works for the withdrawal of groundwater hand dug; 36" round; cement curbing; 22 ft deep
- 10. The estimated amount of groundwater withdrawn each year 100,000 gal.
- 11. The log of formations encountered in the drilling of each well if available gravel from surface to end of well.
- 12. Such other information of a similar nature as may be useful in carrying out the policy of this act, including reference to book and page of any county record.

Signature of Owner Arnold Hellie
Date March 22, 1963

Three copies to be filed by the owner with the County Clerk and Recorder of the county in which the well is located.
Please answer all questions. If not applicable, so state, otherwise the form will be returned.
Original to the County Clerk and Recorder; duplicate to the State Engineer; Triplicate to the Montana Bureau of Mines and Geology and Quadruplicate for the Appropriator.

Misc # 15354

234268

State of Montana, }
County of Phillips, } ss.

Filed for Record this 22 day
of March, D. 1963 at 11:45
o'clock A.M. and duly Recorded in book

Page of
Rosalind Maloney Registrar

By

Fee \$ 2.00

Returns

File No. _____

RECEIVED

T. 35N R 3E

DEC 10 1968

County Phillips

DUPLICATE

Top of Ground

STATE OF MONTANA
ADMINISTRATOR OF GROUNDWATER CODE
OFFICE OF STATE ENGINEER

(Elev. above sea level _____)

4 brown clay

30 sand & gravel boulders at 30'

Notice of Completion of Groundwater Appropriation by Means of Well

(Under Chapter 237, Montana Session Laws, 1961)

Owner Art Gauthier Address Whitewater, Montana

Driller Simpson Drilling Co Address Malta, Montana

Date of Notice of appropriation of ground water _____

Date well started June 19, 1968 Date Completed June 28, 1968

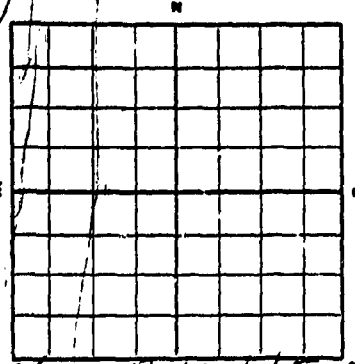
Type of well drilled Equipment used shank
(dip, driven, bored or Churn, drill, rotary or drilled) other)

Water use: Domestic Municipal Stock Irrigation
Industrial Drainage Other

Indicate on the diagram the character and thickness of the different strata met with in drilling, such as soil, clay, shale, gravel, rock or sand, etc. Show depth at which water is encountered, thickness and character of water-bearing strata and height to which the water rises in the well.



Dip of Drilled Hole	Dip and Weight of Casing	From (Feet)	To (Feet)	PERFORATIONS		
				Kind Size	From (Feet)	To (Feet)
6	6" 19'	0	30	3/32 Jules	26	30



Static Water Level for non-flowing well 24 feet.

Shut-in Pressure for Flowing Well _____

Pumping Water Level 26 feet at 30 gal. per minute.

Discharge in gal. per min. of flowing well _____

How Tested surged

Length of Test one hour

Remarks: (Gravel packing, cementing, packers, type of shutoff, location of place of use of groundwater if not at well, and any other similar pertinent information, including number of acres irrigated, if used for irrigation) _____

Feb 1 - 1968 - Whitewater

1/4 Sec 6 T R
Indicate location of well and place of use, if possible. Each small square represents 10 acres.

Show exact depth of bottom.

15
Driller's License Number
Robert Simpson
Driller's Signature

This form to be prepared by driller, and three copies to be filed by the owner with the County Clerk and Recorder in the county in which the well is located.

Please answer all questions. If not applicable, so state, otherwise the form will be returned.

Original to the County Clerk and Recorder; duplicate to the State Engineer; Triplicate to the School of Mines and Quadruplicate for Appropriator.

44,840

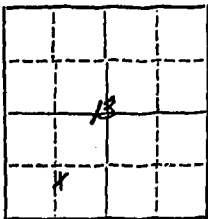
T. 35 R. 32 13
County: Phillips

MONTANA BUREAU OF MINES AND GEOLOGY
Butte, Montana

RECEIVED
DEC 29 1961

WATER WELL LOG

STATE ENGINEER



Owner: Dan Depeydt Address: Saco

Driller: Carl Palm Address: "

Date Started: 12/15/61 Date Completed: 12/23/61

Location: Sec. 13 T. 35 R. 32 1/4 sec. SE SW

Type of well: Drilled Equipment used: Churn
(Dug, driven, bored, or drilled) (Churn drill, rotary, other)

Water use: Domestic Municipal Stock Irrigation
Industrial Drainage Other: _____

Casing: Top ft. to 156 ft. Type: 6" 175 LB D.I.H. Size: 4 1/2 I.D.

Casing: _____ ft. to _____ ft. Type: _____ Size: _____

Casing: _____ ft. to _____ ft. Type: _____ Size: _____

Perforated or Screened: Ft. _____ to ft. _____ Ft. _____ to ft. _____

Type of screen or perforations: _____

Static Water level, for non-flowing well: 110 feet.

Shut-in pressure, for flowing well: _____ lb./sq. in. on: _____ (date)

Pumping water level: 125 feet at 5 gal. per min.

How tested: h.a.t.m.s.

Length of test: 1 1/2 h.a.t.

Remarks: (Gravel packing, cementing, packers, type of shut-off, depth of shut-off)

(over)

254206

STATE OF MONTANA } ss.
County of Phillips

Filed for Record this 16th day of

Nov A. D. 1971 at 11:25

o'clock P.M. and duly recorded in book

Page 1 of 1 filed
Angela L. White
County Recorder

By _____

Fee: 2.00 Return: filed

File No. _____

T. 35^N R. 32^E 21

DUPLICATE

County Phillips

STATE OF MONTANA
ADMINISTRATOR OF GROUNDWATER CODE
OFFICE OF STATE ENGINEER

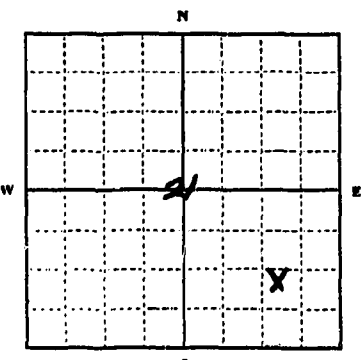
RECEIVED
JAN 10 1964

Declaration of Vested Groundwater Rights

(Under Chapter 237, Montana Session Laws, 1961)

STATE ENGINEER

1. Raymond Linn of Seco
(Name of Appropriator) (Address) (Town)
County of Phillips State of Montana
have appropriated groundwater according to the Montana laws in effect prior to January 1, 1962, as follows:



SE 1/4 Sec 21 T. 35 R. 32

Indicate point of appropriation and place of use, if possible. Each small square represents 10 acres.

- 2. The beneficial use on which the claim is based: Stock water well
- 3. Date or approximate date of earliest beneficial use; and how continuous the use has been: drilled about 1920 - used for some
- 4. The amount of groundwater claimed (in miner's inches or gallons per minute): abundance of water
- 5. If used for irrigation, give the acreage and description of the lands to which water has been applied and name of the owner thereof: not used for irrigation
- 6. The means of withdrawing such water from the ground and the location of each well or other means of withdrawal: hand pump on water
- 7. The date of commencement and completion of the construction of the well, wells, or other works for withdrawal of groundwater: about 1920
- 8. The depth of water table: 90 feet
- 9. So far as it may be available, the type, size and depth of each well or the general specifications of any other works for the withdrawal of groundwater: well 50' 6" deep - 1 1/2" pipe - drilled well
- 10. The estimated amount of groundwater withdrawn each year: 30,000 gals
- 11. The log of formations encountered in the drilling of each well if available: none available
- 12. Such other information of a similar nature as may be useful in carrying out the policy of this act, including reference to book and page of any county record: none on record to my knowledge

Signature of Owner: Raymond Linn
Date: Dec 26 - 1963

Three copies to be filed by the owner with the County Clerk and Recorder of the county in which the well is located.
Please answer all questions. If not applicable, so state, otherwise the form will be returned.

Original to the County Clerk and Recorder; Duplicate to the State Engineer; Triplicate to the Montana Bureau of Mines and Geology, and Quadruplicate for the Appropriator.

Misc # 15809

236787

Filed: Dec. 30, 1963
at: 3:34 P.M.
Per # 2. 00

Rosalind Maloney
Clerk & Recorder

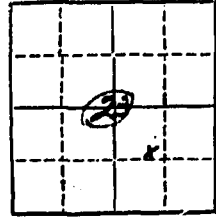
T. 35 R. 32 ²³
County Phillips

MONTANA BUREAU OF MINES AND GEOLOGY
Butte, Montana

RECEIVED
DEC 29 1961

WATER WELL LOG

STATE ENGINEER



Owner Don Depuydt Address Acas
Driller Carl Palm Address "
Date Started 12/15/61 Date Completed _____
Location: Sec. 23 T. 35 R. 32 1/4 sec. NWSE

Type of well _____ Equipment used _____
(Dug, driven, bored, or drilled) (Crown drill, rotary, other)

Water use: Domestic Municipal Stock Irrigation
Industrial Drainage Other: _____

Casing: Top ft. to 195 ft. Type 10 i. s. c. L.D.S. 7 Size 6"
Casing: _____ ft. to _____ ft. Type _____ Size _____
Casing: _____ ft. to _____ ft. Type _____ Size _____

Perforated or Screened: Ft. _____ to ft. _____ Ft. _____ to ft. _____

Type of screen or perforations _____

Static Water level, for non-flowing well: 16.5 feet.

Shut-in pressure, for flowing well: _____ lb./sq. in. on: _____ (date)

Pumping water level: 12.5 feet at 17 gal. per min.

How tested: _____

Length of test: _____

Remarks: (Gravel packing, cementing, packers, type of shut-off, depth of shut-off)

(over)

Index # 15148

230191

State of Montana, } ss.
County of Phillips, }

Filed for Record this 22..... day
of... Dec... A. D. 1961 at 4:20
o'clock P.M. and duly Recorded in book

Page..... of.....
Joseph Judge Recorder

Fee.....

Returns.....

File No. _____

T. 35⁴ R. 32⁶

DUPLICATE

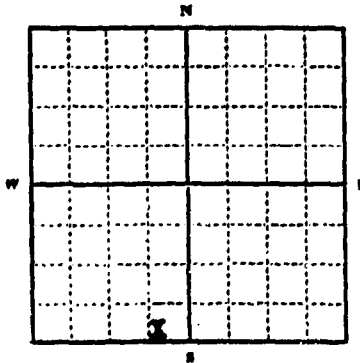
County Phillips

STATE OF MONTANA
ADMINISTRATOR OF GROUNDWATER CODE
OFFICE OF STATE ENGINEER

Declaration of Vested Groundwater Rights
(Under Chapter 237, Montana Session Laws, 1961)

RECEIVED
DEC 27 1963
STATE ENGINEER

1. Marvin and Harold Seemischeen of Saco (Town)
(Name of Appropriator) (Address)
County of Phillips State of Montana
have appropriated groundwater according to the Montana laws in effect prior to January 1, 1962, as follows:



SE 1/4 SW Sec. 25 T. 35 R. 32

Indicate point of appropriation and place of use, if possible. Each small square represents 10 acres.

2. The beneficial use on which the claim is based
Household Stock Water Irrigation

3. Date or approximate date of earliest beneficial use; and how continuous the use has been
1926 Continuous

4. The amount of groundwater claimed (in miner's inches or gallons per minute)
50 gallons per minute

5. If used for irrigation, give the acreage and description of the lands to which water has been applied and name of the owner thereof
Garden and lawn irrigation approx 1/3 acre

6. The means of withdrawing such water from the ground and the location of each well or other means of withdrawal
Mechanical pump

7. The date of commencement and completion of the construction of the well, wells, or other works for withdrawal of groundwater
1926

8. The depth of water table
80 feet

9. So far as it may be available, the type, size and depth of each well or the general specifications of any other works for the withdrawal of groundwater.
Drilled (6" steel casing) 170 feet deep

10. The estimated amount of groundwater withdrawn each year
3,000,000

11. The log of formations encountered in the drilling of each well if available.
8" clay 30" Gravel 102 Blue Shale 30" Sandstone

12. Such other information of a similar nature as may be useful in carrying out the policy of this act, including reference to book and page of any county record.

Signature of Owner Marvin Seemischeen

Date 12/26/63

Three copies to be filed by the owner with the County Clerk and Recorder of the county in which the well is located.

Please answer all questions. If not applicable, so state, otherwise the form will be returned.

Original to the County Clerk and Recorder; Duplicate to the State Engineer; Triplicate to the Montana Bureau of Mines and Geology, and Quadruplicate for the Appropriator.

Min # 15626

236581

State of Montana, }
County of Phillips, } ss.

Filed for Record this 26 day
of Dec A. D. 1931 at 11:20
o'clock A.M. and duly Recorded in book

..... of
By Ronald W. Maloney Deputy Recorder

Fee \$ 2.00

Returns:

[Faint, mostly illegible text, likely bleed-through from the reverse side of the page.]

File No.

T. 35 N. R. 32

DUPLICATE

County Phillips

STATE OF MONTANA
ADMINISTRATOR OF GROUNDWATER CODE
OFFICE OF STATE ENGINEER

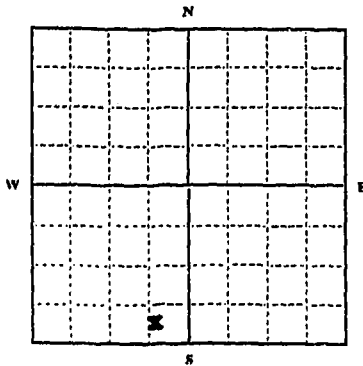
RECEIVED
JAN 10 1964

Declaration of Vested Groundwater Rights ENGINEER

(Under Chapter 237, Montana Session Laws, 1961)

I, Milton J. Olsen, of Whitewater
(Name of Appropriator) (Address) (Town)

County of Phillips State of Montana
have appropriated groundwater according to the Montana laws in effect prior to January 1, 1962, as follows:



SE 1/4 SW 1/4 Sec. 26 T. 35 R. 32

Indicate point of appropriation and place of use, if possible. Each small square represents 10 acres.

2. The beneficial use on which the claim is based Stockwater

3. Date or approximate date of earliest beneficial use; and how continuous the use has been continuous since 1928

4. The amount of groundwater claimed (in miner's inches or gallons per minute) 15 gallons per minute

5. If used for irrigation, give the acreage and description of the lands to which water has been applied and name of the owner thereof only yard and garden;

6. The means of withdrawing such water from the ground and the location of each well or other means of withdrawal electric motor and submersible pump;

7. The date of commencement and completion of the construction of the well, wells, or other works for withdrawal of groundwater 1928

8. The depth of water table 90 ft.

9. So far as it may be available, the type, size and depth of each well or the general specifications of any other works for the withdrawal of groundwater drilled well, 6" casing, 170 ft.

10. The estimated amount of groundwater withdrawn each year unknown

11. The log of formations encountered in the drilling of each well if available Not available

12. Such other information of a similar nature as may be useful in carrying out the policy of this act, including reference to book and page of any county record unknown

Signature of Owner Milton J. Olsen
Date 12-30-1963

Three copies to be filed by the owner with the County Clerk and Recorder of the county in which the well is located.

Please answer all questions. If not applicable, so state, otherwise the form will be returned.

Original to the County Clerk and Recorder; Duplicate to the State Engineer; Triplicate to the Montana Bureau of Mines and Geology, and Quadruplicate for the Appropriator.

29086

27

File No.

T. 35^N R. 32^E

DUPLICATE

County Phillips

STATE OF MONTANA
ADMINISTRATOR OF GROUNDWATER CODE
OFFICE OF STATE ENGINEER

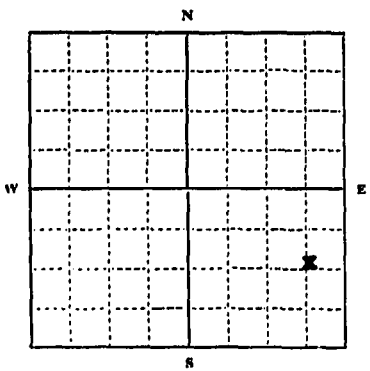
RECEIVED
JAN 10 1964

Declaration of Vested Groundwater Rights

(Under Chapter 237, Montana Session Laws, 1961)

STATE ENGINEER

I, Ells M. Olsen, of Whitewater
(Name of Appropriator) (Address) (Town)
County of Phillips State of Montana
have appropriated groundwater according to the Montana laws in effect prior to January 1, 1962, as follows:



2. The beneficial use on which the claim is based. Stockwater

3. Date or approximate date of earliest beneficial use; and how continuous the use has been. continuous since 1928

4. The amount of groundwater claimed (in miner's inches or gallons per minute). 10 gallons per minute

5. If used for irrigation, give the acreage and description of the land to which water has been applied and name of the owner. None

6. The means of withdrawing such water from the ground and the location of each well or other means of withdrawal. hand pump;

7. The date of commencement and completion of the construction of the well, wells, or other works for withdrawal of groundwater. 1928

8. The depth of water table. 90 ft.

9. So far as it may be available, the type, size and depth of each well or the general specifications of any other works for the withdrawal of groundwater. drilled well, 6" casing, 170 ft.

10. The estimated amount of groundwater withdrawn each year. unknown

11. The log of formations encountered in the drilling of each well if available. Not available

12. Such other information of a similar nature as may be useful in carrying out the policy of this act, including reference to book and page of any county record. None

SE 1/4 Sec 27 T. 35 R. 32

Indicate point of appropriation and place of use, if possible. Each small square represents 10 acres.

Signature of Owner Ells M. Olsen

Date December 31, 1963.

Three copies to be filed by the owner with the County Clerk and Recorder of the county in which the well is located.

Please answer all questions. If not applicable, so state, otherwise the form will be returned.

Original to the County Clerk and Recorder; Duplicate to the State Engineer; Triplicate to the Montana Bureau of Mines and Geology, and Quadruplicate for the Appropriator.

29081

Map # 16113

237201

State of Montana, }
County of Phillips, } ss.

Filed for Record this 7 day
of Jan A. D. 1905
at 2:05 P.M. and duly Recorded in book

of

By *Rosalene W. Maloney* Recorder

Fee 2.05

Return:

32

File No. _____

T 35 R 32

DUPLICATE

County Phillips

STATE OF MONTANA
ADMINISTRATOR OF GROUNDWATER CODE
OFFICE OF STATE ENGINEER

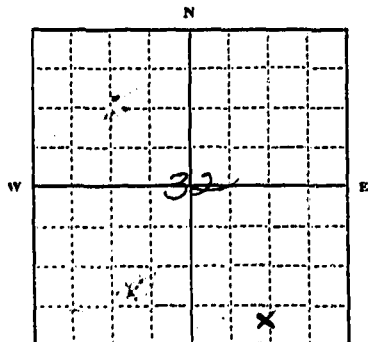
RECEIVED
NOV 29 1963

Declaration of Vested Groundwater Rights
(Under Chapter 237, Montana Session Laws, 1961) STATE ENGINEER

32

Marrell Lyle Tribby of Whitewater Montana
(Name of Appropriator) (Address) (Town)

County of Phillips State of Montana
have appropriated groundwater according to the Montana laws in effect prior to January 1, 1962, as follows:



SW 1/4 Sec 32 T 35 R 32

Indicate point of appropriation and place of use, if possible. Each small square represents 10 acres.

- 2. The beneficial use on which the claim is based. Stock And Drinking water human consumption
- 3. Date or approximate date of earliest beneficial use; and how continuous the use has been. Since land was home staded
- 4. The amount of groundwater claimed (in miner's inches or gallons per minute). ten gallons per minute
- 5. If used for irrigation, give the acreage and description of the lands to which water has been applied and name of the owner thereof. USED FOR GARDEN IRRIGATION
- 6. The means of withdrawing such water from the ground and the location of each well or other means of withdrawal. By pump truck T 35 R 32

- 7. The date of commencement and completion of the construction of the well, wells, or other works for withdrawal of groundwater. 2. 20 years ago
- 8. The depth of water table. 20 Feet
- 9. So far as it may be available, the type, size and depth of each well or the general specifications of any other works for the withdrawal of groundwater. 4 feet diameter
- 10. The estimated amount of groundwater withdrawn each year. 100 gallons
- 11. The log of formations encountered in the drilling of each well if available. Not available
- 12. Such other information of a similar nature as may be useful in carrying out the policy of this act, including reference to book and page of any county record. None

Signature of Owner Marrell Tribby
Date NOVEMBER 25, 1963

Three copies to be filed by the owner with the County Clerk and Recorder of the county in which the well is located.

Please answer all questions. If not applicable, so state, otherwise the form will be returned.

Original to the County Clerk and Recorder; duplicate to the State Engineer; Triplicate to the Montana Bureau of Mines and Geology, and Quadruplicate for the Appropriator.

7621

Min # 15464

236083

State of Montana, }
County of Phillips, }

Filed for Record this 27 day
of Nov, A. D. 1943 at 11:58
o'clock A.M. and duly Recorded in book

Rosalene M. Maloney
County Recorder

By
Fee \$2.00

Return

RECORDED
INDEXED
NOV 27 1943

GW3

File No.

DUPLICATE

T. 35^N R. 32^E 33

County Phillips

STATE OF MONTANA
ADMINISTRATOR OF GROUNDWATER CODE
OFFICE OF STATE ENGINEER

RECEIVED
JAN 10 1964

Notice of Completion of Groundwater Appropriation Without Well STATE ENGINEER

(Under Chapter 237 Montana Session Laws, 1961)

Date of Appropriation of Groundwater

Owner..... Address.....

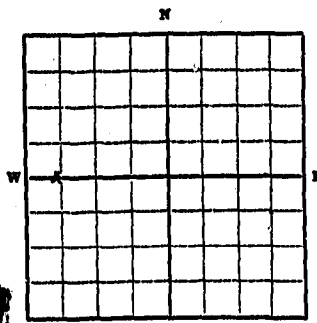
Contractor (if any) James Schuly

Address of Contractor Hamdall

Date Started Sept 1963 Date Completed Sept 1963

Describe means of obtaining groundwater without a well "as by sub-irrigation and other natural processes". Include depth to water when applicable. Spring by digging

down into a natural spring and laying pipe to improve flow to water tank



Quantity of water developed and used with explanation of method used to measure or estimate such amount. If use is intermittent estimate approximate lengths of periods of use

3 gallons per minute

Signature of Owner Marshall Wilby

Date Dec 30 1963

This form to be prepared by contractor (if any), otherwise by the owner.

Three copies of this notice are to be filed with the County Clerk and Recorder of the county in which the works are located.

Please answer all questions. If not applicable, so state, otherwise the form will be returned.

Original to the County Clerk and Recorder; duplicate to the State Engineer; Triplicate to the School of Mines and Quadruplicate for the Appropriator.

Misc. # 15931

236959

236959

Phillips Co.


Filed 12-31-63.

at 9:28 A.M.

Fee \$ 2.00.

R. V. Maloney

Clk & Recorder



File No. _____

T. 35 R. 32

DUPLICATE

County Phillips

STATE OF MONTANA
ADMINISTRATOR OF GROUNDWATER CODE
OFFICE OF STATE ENGINEER

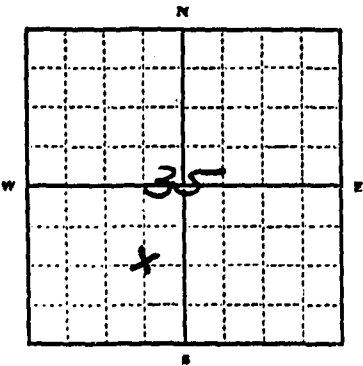
RECEIVED
JAN 10 1963

Declaration of Vested Groundwater Rights

(Under Chapter 237, Montana Session Laws, 1961)

STATE ENGINEER

1. Delphia Dahlman, of Malta
(Name of Appropriator) (Address) (Town)
County of Phillips State of Montana
have appropriated groundwater according to the Montana laws in effect prior to January 1, 1962, as follows:



1/4 Sec. 35 T. 35 R. 32
Indicate point of appropriation and place of use, if possible. Each small square represents 10 acres.

- 2. The beneficial use on which the claim is based. Domestic
- 3. Date or approximate date of earliest beneficial use; and how continuous the use has been. 1922 - continuous
- 4. The amount of groundwater claimed (in miner's inches or gallons per minute). 8 gal per min.
- 5. If used for irrigation, give the acreage and description of the lands to which water has been applied and name of the owner thereof. No.
- 6. The means of withdrawing such water from the ground and the location of each well or other means of withdrawal. Electric pump.

- 7. The date of commencement and completion of the construction of the well, wells, or other works for withdrawal of groundwater. 1922
- 8. The depth of water table. 18 ft.
- 9. So far as it may be available, the type, size and depth of each well or the general specifications of any other works for the withdrawal of groundwater. drilled 6" casing - 72 ft.
- 10. The estimated amount of groundwater withdrawn each year. 10,000
- 11. The log of formations encountered in the drilling of each well if available. Unknown.
- 12. Such other information of a similar nature as may be useful in carrying out the policy of this act, including reference to book and page of any county record.

Signature of Owner Delphia Dahlman
Date Dec 30, 1963

Three copies to be filed by the owner with the County Clerk and Recorder of the county in which the well is located.
Please answer all questions. If not applicable, so state, otherwise the form will be returned.
Original to the County Clerk and Recorder; Duplicate to the State Engineer; Triplicate to the Montana Bureau of Mines and Geology, and Quadruplicate for the Appropriator.

Misc # 15822

236800

Filed: Dec. 30, 1963
at: 3:47 P.M.
File # 2. 00

Rosalind Maloney
Clerk & Recorder

File No.

T. 35 N 32 E
County Phillips

DUPLICATE

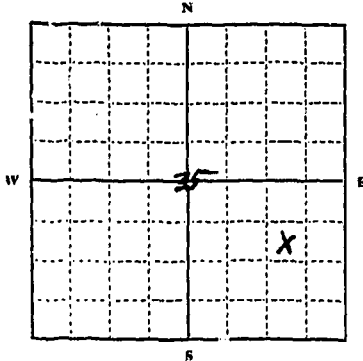
STATE OF MONTANA
ADMINISTRATOR OF GROUNDWATER CODE
OFFICE OF STATE ENGINEER

RECEIVED
JAN 10 1964
STATE ENGINEER

Declaration of Vested Groundwater Rights

(Under Chapter 237, Montana Session Laws, 1961)

1. Roger Simonson, of Saco
(Name of Appropriator) (Address) (Town)
County of Phillips State of Montana
have appropriated groundwater according to the Montana laws in effect prior to January 1, 1962, as follows:



SE 1/4 Sec. 35 T. 35 R. 32

Indicate point of appropriation and place of use, if possible. Each small square represents 10 acres.

- The beneficial use on which the claim is based potential stock water supply, emergency
- Date or approximate date of earliest beneficial use; and how continuous the use has been about 1916
- The amount of groundwater claimed (in miner's inches or gallons per minute) abundance of water
- If used for irrigation, give the acreage and description of the lands to which water has been applied and name of the owner thereof Not used for irrigation
- The means of withdrawing such water from the ground and the location of each well or other means of withdrawal hand pump at front, water could be used
- The date of commencement and completion of the construction of the well, wells, or other works for withdrawal of groundwater about 1916
- The depth of water table 80 ft.
- So far as it may be available, the type, size and depth of each well or the general specifications of any other works for the withdrawal of groundwater 130 ft. deep - drilled well with 5" or 6" casing - 1 1/2" casing pipe
- The estimated amount of groundwater withdrawn each year very little in last few years
- The log of formations encountered in the drilling of each well if available none available
- Such other information of a similar nature as may be useful in carrying out the policy of this act, including reference to book and page of any county record none known to my knowledge

Signature of Owner Roger Simonson
Date Dec 26 - 1963

Three copies to be filed by the owner with the County Clerk and Recorder of the county in which the well is located.
Please answer all questions. If not applicable, so state, otherwise the form will be returned.

Original to the County Clerk and Recorder; Duplicate to the State Engineer; Triplicate to the Montana Bureau of Mines and Geology, and Quadruplicate for the Appropriator.

29107

Misc # 15807

236785

Filed: Dec. 30, 1963

at: 3:32 P.M.

File # 2. 40

Rosaline M. Maloney
Clerk & Recorder

File No.

T. 35 R. 32 ³⁶
County Phillips

DUPLICATE

STATE OF MONTANA
ADMINISTRATOR OF GROUNDWATER CODE
OFFICE OF STATE ENGINEER

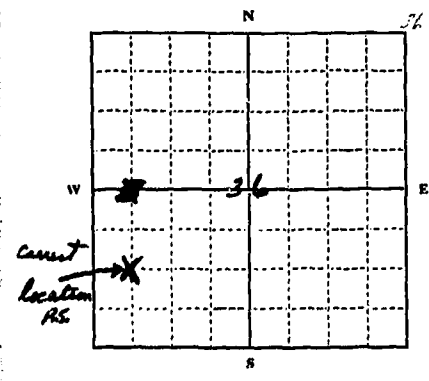
RECEIVED
JAN 10 1964

Declaration of Vested Groundwater Rights

(Under Chapter 237, Montana Session Laws, 1961)

STATE ENGINEER

1. Roger Simonson of Law
(Name of Appropriator) (Address) (Town)
County of Phillips State of Montana
have appropriated groundwater according to the Montana laws in effect prior to January 1, 1962, as follows:



SW 1/4 Sec 36 T. 35 R. 32

Indicate point of appropriation and place of use, if possible. Each small square represents 10 acres.

- 2. The beneficial use on which the claim is based. Home use, catch water, garden, domestic use
- 3. Date or approximate date of earliest beneficial use; and how continuous the use has been. Drilled in 1926 and in continuous use since.
- 4. The amount of groundwater claimed (in miner's inches or gallons per minute). Abundance of water
- 5. If used for irrigation, give the acreage and description of the lands to which water has been applied and name of the owner thereof. Just our garden
- 6. The means of withdrawing such water from the ground and the location of each well or other means of withdrawal. submersible pump
- 7. The date of commencement and completion of the construction of the well, wells, or other works for withdrawal of groundwater. Drilled 1926
- 8. The depth of water table. 70-80 feet
- 9. So far as it may be available, the type, size and depth of each well or the general specifications of any other works for the withdrawal of groundwater. 125 ft deep drilled well with 6 in casing 1 1/2 in pipe
- 10. The estimated amount of groundwater withdrawn each year. 250,000 gallons per year
- 11. The log of formations encountered in the drilling of each well if available. non available
- 12. Such other information of a similar nature as may be useful in carrying out the policy of this act, including reference to book and page of any county record. None on record to my knowledge

Signature of Owner Roger Simonson
Date Dec 26-1963

Three copies to be filed by the owner with the County Clerk and Recorder of the county in which the well is located.

Please answer all questions. If not applicable, so state, otherwise the form will be returned.

Original to the County Clerk and Recorder; Duplicate to the State Engineer; Triplicate to the Montana Bureau of Mines and Geology, and Quadruplicate for the Appropriator.

29106

misc # 15806

236784

Filed: Dec. 30, 1963
at: 3:31 P.M.
Fee # 2.00

Rosalind Maloney
Clerk & Recorder

File No. _____

T. 35 N R 33 E 199

News, Malta

DUPLICATE

- Top of Ground (Elev. above sea level 2700)
- 0 3 sandy brown clay
- 3 24 gravel clay & rocks
- 24 45 blue shale
- 45 46 1/2 rock layer
- 46 1/2 52 brown clay
- 52 80 sandy grey shale
- 80 87 grey sandstone (dry)
- 87 92 rock layer
- 92 130 grey shale
- 130 147 tan sandstone some water
- 147 185 blue shale
- 185 190 brown shale
- 190 246 grey sandstone water

County Phillips
 STATE OF MONTANA
 ADMINISTRATOR OF GROUNDWATER CODE
 OFFICE OF STATE ENGINEER DEC 3 1964

Notice of Completion of Groundwater Appropriation by Means of Well

(Under Chapter 237, Montana Session Laws, 1961)

Owner KEITH JOHNSON Address WHITEWATER, MONTANA

Driller SIMPSON DRILLING CO Address MALTA, MONTANA

Date of Notice of appropriation of ground water _____

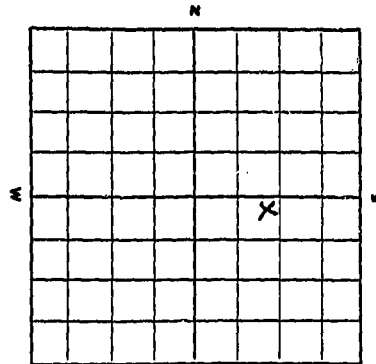
Date well started Oct 5, Date Completed Oct 23, 1964

Type of well drilled Equipment used churn
(dug, driven, bored or Churn, drill, rotary or drilled) other)

Water use: Domestic Municipal Stock Irrigation
Industrial Drainage Other

Indicate on the diagram the character and thickness of the different strata met with in drilling, such as soil, clay, shale, gravel, rock or sand, etc. Show depth at which water is encountered, thickness and character of water-bearing strata and height to which the water rises in the well.

Size of Drilled Hole	Size and Weight of Casing		From (Feet)	To (Feet)	PERFORATIONS		
					Klein Size	From (Feet)	To (Feet)
8	5	13 1/2	0	246	4 holes	185	246



W 3/4 E 1/4 Sec 19 T 35 R 33
 Indicate location of well and place of use, if possible. Each small square represents 10 acres.

Show exact depth of bottom.

Static Water Level for non-flowing well 140 feet.

Shut-in Pressure for Flowing Well _____

Pumping Water Level 185 feet at 14 gal. per minute.

Discharge in gal. per min. of flowing well _____

How Tested bailer

Length of Test 2 hours

Remarks: (Gravel packing, cementing, packers, type of shutoff, location of place of use of groundwater if not at well, and any other similar pertinent information, including number of acres irrigated, if used for irrigation) _____

~~gravel packed well with finely~~
~~size graded gravel per size~~
~~and smaller placed bentonite~~
~~on top of gravel for seal~~

Driller's License Number _____

Robert A. Simpson
Driller's Signature

This form to be prepared by driller, and three copies to be filed by the owner with the County Clerk and Recorder in the county in which the well is located.

Please answer all questions. If not applicable, so state, otherwise the form will be returned.

Original to the County Clerk and Recorder; duplicate to the State Engineer; Triplicate to the School of Mines and Quadruplicate for Appropriator.

38744

Miss #16212

239554

State of Montana,

County of Phillips,

Filed for Record this 1 day
of Dec A. D. 1942

o'clock P.M. and duly Recorded in book

of

By Rosalind Melroy order

Fee \$2.00

Return

RECORDS & CLERK
 COUNTY OF PHILLIPS
 BUTTE, MONTANA

File No.

T 35 R 33

DUPLICATE

County Phillips

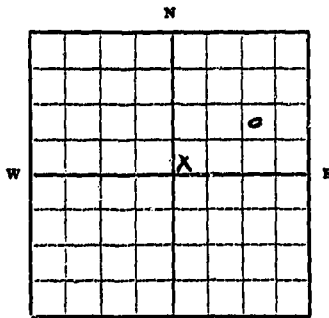
STATE OF MONTANA
ADMINISTRATOR OF GROUNDWATER CODE
OFFICE OF STATE ENGINEER

RECEIVED
DEC 27 1963

Declaration of Vested Groundwater Rights
(Under Chapter 237, Montana Session Laws, 1961)

STATE ENGINEER

1. **Otto Keith Johnson** of **Whitewater**
(Name of Appropriator) (Address) (Town)
County of **Phillips** State of **Montana**
have appropriated groundwater according to the Montana laws in effect prior to January 1, 1962, as follows:



"X" indicates location of Well;
"O" indicates location of Spring;
1/4 Sec. T. R.

Indicate point of appropriation and place of use, if possible. Each small square represents 10 acres.

X- SW 1/4 Sec. 19, T35, R33
O- NW 1/4 Sec. 19, T35, R33

2. The beneficial use on which the claim is based
Well for stock water and household use.
Spring for stock water use.
3. Date or approximate date of earliest beneficial use; and how continuous the use has been **continuous since 1951;**
Spring, continuous since 1915

4. The amount of groundwater claimed (in miner's inches or gallons per minute) **Well, 15 gallons per minute**
Spring, 8 gallons per minute

5. If used for irrigation, give the acreage and description of the lands to which water has been applied and name of the owner thereof **Well, None; Spring, None;**

6. The means of withdrawing such water from the ground and the location of each well or other means of withdrawal
Well, Pump
Spring, Natural

7. The date of commencement and completion of the construction of the well, wells, or other works for withdrawal of groundwater **Well, 1951; Spring, None;**

8. The depth of water table **Well, 60 ft; Spring, None;**

9. So far as it may be available, the type, size and depth of each well or the general specifications of any other works for the withdrawal of groundwater **Well: drilled, 4" size 160 feet deep;**
Spring: None

10. The estimated amount of groundwater withdrawn each year **Well: Unknown; Spring: Unknown;**

11. The log of formations encountered in the drilling of each well if available **Well: Not available;**
Spring: None

12. Such other information of a similar nature as may be useful in carrying out the policy of this act, including reference to book and page of any county record **Well, None Spring, None**

Signature of Owner *Otto Keith Johnson*
Date **December 26, 1963.**

Three copies to be filed by the owner with the County Clerk and Recorder of the county in which the well is located.

Please answer all questions. If not applicable, so state, otherwise the form will be returned.

Original to the County Clerk and Recorder; duplicate to the State Engineer; Triplicate to the School of Mines and Quadruplicate for the Appropriator.

File # 15645

236601

Filed: Dec 26, 1963

at 3:50 P.M.

at 4:00

Rosalind Maloney
L. K. & B. L.

ALL INFORMATION CONTAINED
HEREIN IS UNCLASSIFIED
DATE 08-14-2001 BY 60322
UCBAW/STP

Misc # 15380

234701

State of Montana, }
County of Phillips, } ss.

Filed for Record this... 21... day
of May... A. D. 1963 at 4:05
o'clock P.M. and duly Recorded in book
Page..... of.....
Rosalind Matney County Recorder
By William D. Kaufman.....
Fee \$ 2.00
Return:.....

RECORDED
INDEXED
MAY 21 1963
PHILLIPS COUNTY

1963

File No. _____

DUPLICATE

RECEIVED JUN 20 1963

County Phillips

STATE OF MONTANA
ADMINISTRATOR OF GROUNDWATER CODE
OFFICE OF STATE ENGINEER

RECEIVED MAY 22 1963

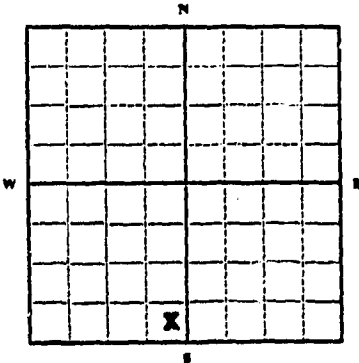
Declaration of Vested Groundwater Rights

(Under Chapter 237, Montana Session Laws, 1961)

STATE ENGINEER

1. HENRY HALVORSON, of Saco, Montana
(Name of Appropriator) (Address) (Town)

County of Phillips State of Montana
have appropriated groundwater according to the Montana laws in effect prior to January 1, 1963, as follows:



$\frac{1}{4}$ Sec 20 T. 35 R. 33

Indicate point of appropriation and place of use, if possible. Each small square represents 10 acres.

2. The beneficial use on which the claim is based... stockwater and domestic use

3. Date or approximate date of earliest beneficial use; and how continuous the use has been... 1952

4. The amount of groundwater claimed (in miner's inches or gallons per minute)... 10 gpm

5. If used for irrigation, give the acreage and description of the lands to which water has been applied and name of the owner thereof

6. The means of withdrawing such water from the ground and the location of each well or other means of withdrawal... pump

7. The date of commencement and completion of the construction of the well, wells, or other works for withdrawal of groundwater... 1952

8. The depth of water table... 27'

9. So far as it may be available, the type, size and depth of each well or the general specifications of any other works for the withdrawal of groundwater... pump 27' deep

10. The estimated amount of groundwater withdrawn each year... unknown

11. The log of formations encountered in the drilling of each well if available... not available

12. Such other information of a similar nature as may be useful in carrying out the policy of this act, including reference to book and page of any county record... not available

Signature of Owner Henry Halvorson

Date May 20th, 1963

Three copies to be filed by the owner with the County Clerk and Recorder of the county in which the well is located.

Please answer all questions. If not applicable, so state, otherwise the form will be returned.

Original to the County Clerk and Recorder; duplicate to the State Engineer; Triplicate to the Montana Bureau of Mines and Geology, and Quadruplicate for the Appropriator.