

File No.

JUL 7 1966


T. R.

DUPLICATE

Name _____ McDermot _____
 Butler _____ McNulty _____
 Coyle _____ Morton _____
 Derinton _____ Sullivan _____
 Dickert _____

County Bozeman

STATE OF MONTANA
 ADMINISTRATOR OF GROUNDWATER CODE
 OFFICE OF STATE ENGINEER



Top of Ground
 (Elev. above sea level.....)

Notice of Completion of Groundwater Appropriation by Means of Well

(Under Chapter 237, Montana Session Laws, 1961)

Owner Frans Swier Address Valley, Montana

Driller Ed Smith Address Ed Smith, Montana

Date of Notice of Appropriation of Groundwater.....

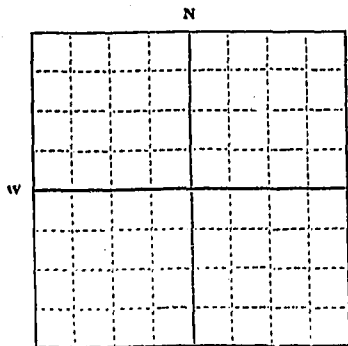
Date well started April 29, 1965 Date Completed July 1, 1965

Type of well drilled Equipment Used rotary
 (dug, driven, bored or drilled) (Churn, drill, rotary or other)

Water Use: Domestic Municipal Other Irrigation
 Industrial Drainage Stock

Indicate on the diagram the character and thickness of the different strata met with in drilling, such as soil, clay, shale, gravel, rock or sand, etc. Show depth at which water is encountered, thickness and character of water-bearing strata and height to which water rises in the well.

Size of Drilled Hole	Size and Weight of Casing	From (Feet)	To (Feet)	PERFORATIONS		
				Kind Size	From (Feet)	To (Feet)
6 1/4	4 1/2 O.D., 6.75 I.D.	0	75	1/2 x 6" tech perforated	37	75



..... 1/4 Sec. T. R.
 Indicate location of well and place of use, if possible. Each small square represents 10 acres.

Show exact depth of bottom.

Static Water Level for non-flowing Well 35 feet.

Shut-in Pressure for Flowing Well.....

Pumping Water Level 75 feet at 3 gal. per minute.

Discharge in gal. per min. of flowing well.....

How Tested Air-Boiler Length of Test 6 hrs.

Remarks: (Gravel packing, cementing, packers, type of shutoff, location of place of use of groundwater if not at well, and any other similar pertinent information, including number of acres irrigated, if used for irrigation).....

gravel packed

Driller's License Number 11

Driller's Signature Ed Smith

This form to be prepared by driller, and three copies to be filed by the owner with the County Clerk and Recorder in the county in which the well is located.

Please answer all questions. If not applicable, so state, otherwise the form will be returned.

Original to the County Clerk and Recorder; duplicate to the State Engineer; Triplicate to the Montana Bureau of Mines and Geology and Quadruplicate for the Appropriator.

41301

RECEIVED

FEB 16 1959 MONTANA BUREAU OF MINES AND GEOLOGY
Butte, Montana

STATE ENGINEER

WALLEY
T. 1st Edd. R. Block #125
County: Powder

WATER WELL LOG

Owner: Constance Heasler Address: Walley, Mont.

Driller: Unknown Address: _____

Date Started: _____ Date Completed: Sept 1936

Location: Sec 1st Edd. R. Block #125

Type of well: Drilled Equipment used: Churn
(Dug, driven, bored, or drilled) (Churn drill, rotary, other)

Water use: Domestic Municipal Stock Irrigation
Industrial Drainage Other: _____

Casing: _____ ft. to 94 ft. Type: Steel Size: 6"

Casing: _____ ft. to _____ ft. Type: _____ Size: _____

Casing: _____ ft. to _____ ft. Type: _____ Size: _____

Perforated or Screened: Ft. _____ to ft. _____ Ft. _____ to ft. _____

Type of screen or perforations: _____

Static Water level, for non-flowing well: 35 feet feet.

Shut-in pressure, for flowing well: _____ lb./sq. in. on: _____ (date)

Pumping water level: _____ feet at _____ gal. per min.

How tested: No test made

Length of test: _____

Remarks: (Gravel packing, cementing, packers, type of shut-off, depth of shut-off)

10x10 - cemented - cement at top
of well - casing extended 15' and above
ground.

(over)

4

RECEIVED

FEB 16 1959 MONTANA BUREAU OF MINES AND GEOLOGY
Butte, Montana

DALIER
T. Int. Add. R. Block #125

County Podreca

WATER WELL LOG

Owner Conradina Tecumlar Address Valley Mont.

Driller Unknown Address _____

Date Started _____ Date Completed Sept 1936

Location: Sec 1st - Twp 10N - R. 12E - Block #125

Type of well Drilled Equipment used Churn
(Dug, driven, bored, or drilled) (Churn drill, rotary, other)

Water use: Domestic Municipal Stock Irrigation
Industrial Drainage Other: _____

Casing: _____ ft. to 9.4 ft. Type Steel Size 6"

Casing: _____ ft. to _____ ft. Type _____ Size _____

Casing: _____ ft. to _____ ft. Type _____ Size _____

Perforated or Screened: Ft. _____ to ft. _____ Ft. _____ to ft. _____

Type of screen or perforations _____

Static Water level, for non-flowing well: 35 feet feet.

Shut-in pressure, for flowing well: _____ lb./sq. in. on: _____ (date)

Pumping water level _____ feet at _____ gal. per min.

How tested: No test made

Length of test _____

Remarks: (Gravel packing, cementing, packers, type of shut-off, depth of shut-off)

10x10 - cemented - basement at top
of well. casing extends 18' - main above
ground.

(over)

4

MONTANA WATER RESOURCES BOARD
File No. **RECEIVED**
DUPLICATE
JAN 17 1968

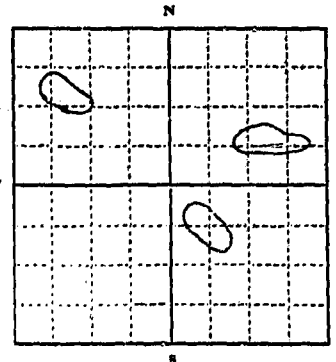
T. 22N R. 7W
County Pondera

STATE OF MONTANA
ADMINISTRATOR OF GROUNDWATER CODE
OFFICE OF STATE ENGINEER

Notice of Appropriation of Groundwater
(Under Chapter 237, Montana Session Laws, 1961)

- I, Delbert Broding, of Durayor
(Name of Appropriator) (Address) (Town)
County of Pondera, State of Montana, intend to appropriate groundwater in accordance with Chapter 237, Montana Session Laws of 1961.
- The beneficial use to which water is to be applied is stock use and for future irrigation of adjoining lands
(describe lands to be benefited, if for irrigation)
- The rate of use in gallons per minute or miner's inches of groundwater claimed 35 gallons a minute
- The annual period (inclusive dates) of intended use throughout year
- The probable or intended date of first beneficial use long been established as used for stock - irrigation improvements to be started 1968
- The probable or intended date of commencement and completion of the well* or wells* clean out natural springs and develop ditches
- The location, type, size and depth of well or wells contemplated at various natural spring sites with reservoirs for holding
- The probable or estimated depth of the water table or artesian aquifer coming to surface at spring sites
- Name, address and license number of the driller engaged not applicable - clean-out work by appropriator

10. Give such other similar information as may be useful in carrying out the policy of this act. appropriation has been long standing but this filing is to further establish the surface landowners right to the water found upon the described land.



NE 1/4 Sec. 14 T22N R. 7W
Locate well or other means of development as accurately as possible on the plat.

Signature of Appropriator Delbert Broding
Date January 16, 1968

* As defined in the Code Sec. 1 (c) "Well" means any artificial opening or excavation in the ground, however made, by which groundwater can be obtained or through which it flows under natural pressures or is artificially withdrawn."

Three copies of this notice are to be filed with County Clerk and Recorder of the county in which the well is located.

Please answer all questions. If not applicable, so state, otherwise the form will be returned.

Original to the County Clerk and Recorder; duplicate to the State Engineer; Triplicate to the Montana Bureau of Mines and Geology and Quadruplicate for the Appropriator.

42,760

207057

OFFICE OF
COUNTY CLERK AND RECORDER
COUNTY OF PONDERA, MONTANA

I hereby certify that the within instrument
was filed for record in this office, on the

16 day of January

19 D. M. 1921 2:50 P.M.

James H. Long
County Clerk and Recorder

Deputy

Department of Natural Resources and Conservation
Water Resources Division
Engineering Bureau
Groundwater Section
Sam W. Mitchell Building
Helena, Montana 59601

Sent on
5/23/72

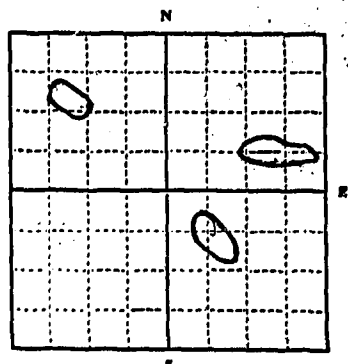
Owner Delbert Breeding
Address Dupuyer, Mt. 59432
Location T.28N. R.7W. Sec. 14
Doc. No. 207057

As the Administrator of the Groundwater Code for the State of Montana, please take note of the following special instructions, in order to properly protect your groundwater right.

Special Instructions: The attached GW-1 form, Notice of Appropriation of Groundwater is simply a "notice" form, which is filed in advance of the commencing & completion of groundwater construction. Upon the groundwater construction completion a GW-3 form, Notice of Completion of Groundwater Appropriation without Well should be filed.
One set of the GW-3 form is enclosed.

49,965

6. The probable or intended date of commencement and completion of the well* or wells*.....clean-out natural springs and develop ditches
7. The location, type, size and depth of well or wells contemplated..at various natural spring sites with reservoirs for holding
8. The probable or estimated depth of the water table or artesian aquifer...coming to surface at spring site
9. Name, address and license number of the driller engaged...not applicable - clean-out work by appropriator
10. Give such other similar information as may be useful in carrying out the policy of this act...appropriation has been long standing but this filing is to further establish the surface landowners right to the water found upon the described land.



Doc. No. 207057
Filed for record
this 16 day of January
A. D. 19 68, at 2:50
o'clock P. M.

NE 1/4 Sec. 14, T.28N. R.7W.
Locate well or other means of development as accurately as possible on the plat.

Signature of Appropriator Delbert Breeding
Date January 16, 1968

* As defined in the Code Sec. 1 (c) "Well" means any artificial opening or excavation in the ground, however made, by which groundwater can be obtained or through which it flows under natural pressures or is artificially withdrawn."

Three copies of this notice are to be filed with County Clerk and Recorder of the county in which the well is located.

Please answer all questions. If not applicable, so state, otherwise the form will be returned.

Original to the County Clerk and Recorder; duplicate to the State Engineer; Triplicate to the Montana Bureau of Mines and Geology and Quadruplicate for the Appropriator.

49,965

File No. _____

T. 28N R. 7W

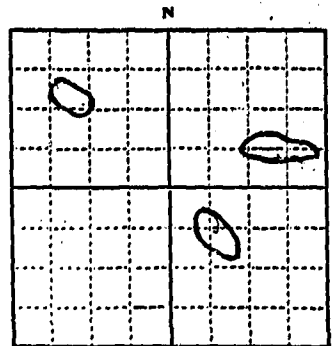
ORIGINAL

County Pondera

STATE OF MONTANA
ADMINISTRATOR OF GROUNDWATER CODE
OFFICE OF STATE ENGINEER

Notice of Appropriation of Groundwater
(Under Chapter 237, Montana Session Laws, 1961)

1. I, Delbert Breeding, of _____, Dupuyer
(Name of Appropriator) (Address) (Town)
County of Pondera, State of Montana, intend to appropriate groundwater in accordance with Chapter 237, Montana Session Laws of 1961.
2. The beneficial use to which water is to be applied is stock use and for future irrigation of adjoining lands
(describe lands to be benefited, if for irrigation)
3. The rate of use in gallons per minute or miner's inches of groundwater claimed 35 gallons
a minute
4. The annual period (inclusive dates) of intended use throughout year
5. The probable or intended date of first beneficial use long been established as used for stock - irrigation improvements to be started 1968
6. The probable or intended date of commencement and completion of the well* or wells* clean out natural springs and develop ditches
7. The location, type, size and depth of well or wells contemplated at various natural spring sites with reservoirs for holding
8. The probable or estimated depth of the water table or artesian aquifer coming to surface at spring site
9. Name, address and license number of the driller engaged not applicable - clean-out work by appropriator
10. Give such other similar information as may be useful in carrying out the policy of this act appropriation has been long standing but this filing is to further establish the surface landowners right to the water found upon the described land.



Doc. No. 207057
Filed for record
this 16 day of January
A. D. 19 68, at 2:50
o'clock P. M.

NE 1/4 Sec. 14 T. 28N. R. 7W
Locate well or other means of development as accurately as possible on the plat.

Signature of Appropriator Delbert Breeding

Date January 16, 1968

* As defined in the Code Sec. 1 (c) "Well" means any artificial opening or excavation in the ground, however made, by which groundwater can be obtained or through which it flows under natural pressures or is artificially withdrawn."

Three copies of this notice are to be filed with County Clerk and Recorder of the county in which the well is located.

Please answer all questions. If not applicable, so state, otherwise the form will be returned.

Original to the County Clerk and Recorder; duplicate to the State Engineer; Triplicate to the Montana Bureau of Mines and Geology and Quadruplicate for the Appropriator.

49,965

STATE OF MONTANA,
County of FOUNDER ss.

Dolbert Breding having first been duly sworn, deposes and says that he is of lawful age and the appropriator and claimant of the order and water right mentioned in the foregoing notice of appropriation of groundwater and the person whose name LS subscribed thereto, as the appropriator and claimant, that he knows in contents of said foregoing notice and that the matters and things therein stated are true.

Dolbert E. Breding

Subscribed and sworn to before me, this 15 day of January, 1918

[Signature]
Notary Public for the State of Montana
Residing at Conrad, Mont.
My Commission expires Aug 21 1919

OFFICE OF
COUNTY CLERK AND RECORDER
COUNTY OF FOUNDER, MONTANA.
I hereby certify that the within instrument was filed for record in this office on the
16 day of January
A. D. 1918
[Signature]
County Clerk and Recorder
Denny

INDEXED

207057

49,965

RECEIVED

File No.

T. 28 N. R. 6 W

DUPLICATE JUL 17 1972

County Parkersburg

STATE OF MONTANA
MONTANA DEPARTMENT OF MINES AND GEOLOGICAL SURVEY
ADMINISTRATOR OF GROUNDWATER CODE
OFFICE OF STATE ENGINEER

Notice of Appropriation of Groundwater

(Under Chapter 237, Montana Session Laws, 1961)

THOS. BOUCHER,

1. I, W. THOMAS BOUCHER, also known as/ of Valler,
(Name of Appropriator) (Address) (Town)
County of Pondera, State of Montana, intend to appropriate groundwater in accordance with Chapter 237, Montana Session Laws of 1961.

2. The beneficial use to which water is to be applied is stock water and irrigation on
Lot 3 and Lot 4, Sec. 1, T. 28 N., R. 6 W.
(describe lands to be benefited, if for irrigation)

3. The rate of use in gallons per minute or miner's inches of groundwater claimed 10 gallons
per minute

4. The annual period (inclusive dates) of intended use year around - 12 months

5. The probable or intended date of first beneficial use October 1, 1971

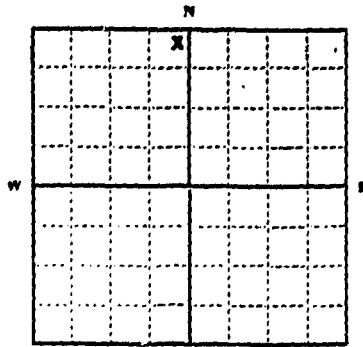
6. The probable or intended date of commencement and completion of the well* or wells*
No well intended

7. The location, type, size and depth of well or wells contemplated No well intended

8. The probable or estimated depth of the water table or artesian aquifer 3 feet

9. Name, address and license number of the driller engaged no driller

10. Give such other similar information as may be useful
in carrying out the policy of this act. It is intention
of appropriator to dig into water supply, whether water table, spring, artesian aquifer, gravel strata, or whatever circumstance provides water supply, and to construct a basin or similar type of reservoir or series of basins or reservoirs to impound water supply to the extent of beneficial purposes required by appropriator for stock water and irrigation water.



Approximately 1000' southwest of Northeast corner of Lot 3, Sec. 1, T. 29 N. R. 5 W

Doc. No. 218466
Filed for record
this 14th day of July
A. D. 19 72, at 4:30
o'clock P. M.

Locate well or other means of development as accurately as possible on the plat.
Signature of Appropriator: [Signature]
Date July 10, 1972

* As defined in the Code Sec. 1 (c) "Well" means any artificial opening or excavation in the ground, however made, by which groundwater can be obtained or through which it flows under natural pressures or is artificially withdrawn."

Three copies of this notice are to be filed with County Clerk and Recorder of the county in which the well is located.

Please answer all questions. If not applicable, so state, otherwise the form will be returned.

Original to the County Clerk and Recorder; duplicate to the State Engineer; Triplicate to the Montana Bureau of Mines and Geology and Quadroplicates for the Appropriator.

59933

File No. **RECEIVED**
DUPLICATE JUL 17 1972

T. 29 N., R. 6 W.
County Pondera

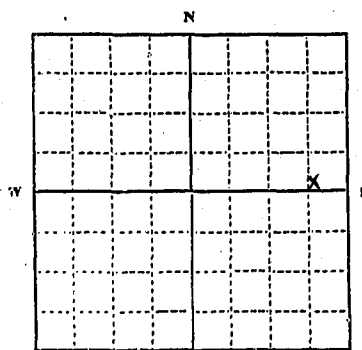
STATE OF MONTANA
ADMINISTRATOR OF GROUNDWATER CODE
MONTANA DEPARTMENT OF RESOURCES AND CONSERVATION
OFFICE OF STATE ENGINEER

Notice of Appropriation of Groundwater
(Under Chapter 237, Montana Session Laws, 1961)

THOS. BOUCHER,

- I, W. THOMAS BOUCHER, also known as /, of Valier,
(Name of Appropriator) (Address) (Town)
County of Pondera, State of Montana, intend to appropriate groundwater in accordance with Chapter 237, Montana Session Laws of 1961.
- The beneficial use to which water is to be applied is stock water and irrigation
on ½ Sec. 36, T. 29 N., R. 6 W. and ½ of Sec. 31, T. 29 N., R. 5 W.
(describe lands to be benefited, if for irrigation)
- The rate of use in gallons per minute or miner's inches of groundwater claimed 20 gallons
per minute
- The annual period (inclusive dates) of intended use year around - 12 months
- The probable or intended date of first beneficial use August, 1971
- The probable or intended date of commencement and completion of the well* or wells*
No well intended
- The location, type, size and depth of well or wells contemplated No well intended
- The probable or estimated depth of the water table or artesian aquifer 4 feet
- Name, address and license number of the driller engaged no driller
- Give such other similar information as may be useful

in carrying out the policy of this act. It is intention of appropriator to dig into water supply, whether water table, spring, artesian aquifer, gravel strata, or whatever circumstance provides water supply, and to construct a basin or similar type of reservoir or series of basins or reservoirs to impound water supply to the extent of beneficial purposes required by appropriator for stock water and irrigation water.



Doc. No. 218432
Filed for record
this 10th day of July
A. D. 19 72, at 4:55
o'clock P.M.

SE ¼ NE ¼ XX Sec. 36 T. 29 N. R. 6 W

Locate well or other means of development as accurately as possible on the plat.

Signature of Appropriator [Signature]

Date July 10, 1972

* As defined in the Code Sec. 1 (c) "Well" means any artificial opening or excavation in the ground, however made, by which groundwater can be obtained or through which it flows under natural pressures or is artificially withdrawn."

Three copies of this notice are to be filed with County Clerk and Recorder of the county in which the well is located.

Please answer all questions. If not applicable, so state, otherwise the form will be returned.


Original to the County Clerk and Recorder; duplicate to the State Engineer; Triplicate to the Montana Bureau of Mines and Geology and Quadruplicate for the Appropriator.

50936

...of the ...
...of the ...
...of the ...

...of the ...
...of the ...
...of the ...

...of the ...
...of the ...
...of the ...



...of the ...
...of the ...
...of the ...

...of the ...
...of the ...
...of the ...

No. 218432

OFFICE OF
COUNTY CLERK AND RECORDER
COUNTY OF PONDERA, MONTANA
I hereby certify that the within instrument
was filed for record in this office, on the
10th day of July
A.D. 1972 at 4:55 P.M.
Gladys Martensen
County Clerk and Recorder
Deputy

SEP 5 1972

Department of Natural Resources and Conservation
 Water Resources Division
 Engineering Bureau
 Groundwater Section
 Sam W. Mitchell Building
 Helena, Montana 59601

Sent on 5/23/72

Owner W. Thomas Bancroft
 Address Valley, MT 5986
 Location 1.29N. R. 5W. Sec. 22
 Doc. No. 215663


As the Administrator of the Groundwater Code for the State of Montana, please take note of the following special instructions, in order to properly protect your groundwater right.

Special Instructions: *The attached GW-1 form Notice of Appropriation of Groundwater is simply a "notice" form, which is filed in advance of the commencing & completion of well or spring development. Upon completion of the groundwater construction a GW-2 form, Notice of Completion of Groundwater Appropriation By Means of Well, or a GW-3 form, Notice of Completion of Groundwater Appropriation without well should be filed.*

48813

- 6. The probable or intended date of commencement and completion of well or spring development. No well intended
- 7. The location, type, size and depth of well or wells contemplated. No well intended
- 8. The probable or estimated depth of the water table or artesian aquifer. 3 feet
- 9. Name, address and license number of the driller engaged. no driller

10. Give such other similar information as may be useful in carrying out the policy of this act. It is intention of appropriator to dig into water supply, whether water table, spring, artesian aquifer, gravel strata, or whatever circumstance provides water supply, and to construct a basin or similar type of reservoir or series of basins or reservoirs to impound water supply to the extent of beneficial purposes required by appropriator for stock water and irrigation water.



N 1/4 Sec. 22 T. 29N R. 5W
 Locate well or other means of development as accurately as possible on the plat.

Signature of Appropriator [Signature]
 Date July 21, 1971

• As defined in the Code Sec. 1 (c) "Well" means any artificial opening or excavation in the ground, however made, by which groundwater can be obtained or through which it flows under natural pressures or is artificially withdrawn."

Three copies of this notice are to be filed with County Clerk and Recorder of the county in which the well is located.

Please answer all questions. If not applicable, so state, otherwise the form will be returned.

Original to the County Clerk and Recorder; duplicate to the State Engineer; Triplicate to the Montana Bureau of Mines and Geology and Quadruplicate for the Appropriator.

48813

File No. _____ MONTANA WATER RESOURCES BOARD

T. 29 N. R. 5 W.

DUPLICATE RECEIVED

County Fenders

Doc. No. 215663 AUG 2 1971 STATE OF MONTANA
Filed for record this 30 day of July ADMINISTRATOR OF GROUNDWATER CODE
A. D. 19 71, at 9:30 OFFICE OF STATE ENGINEER
o'clock AM

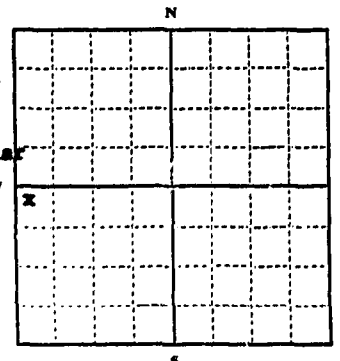
Notice of Appropriation of Groundwater

(Under Chapter 237, Montana Session Laws, 1961)

- also known as Thos. Boucher.
- I, W. THOMAS BOUCHER, of Valier, Montana
(Name of Appropriator) (Address) (Town)
County of Fenders, State of Montana, intend to appropriate groundwater in accordance with Chapter 237, Montana Session Laws of 1961.
 - The beneficial use to which water is to be applied is stock water and irrigation
on SW 1/4 Sec. 22, NW 1/4 Sec. 27, SW 1/4 Sec. 21, T. 29 N., R. 5 W.
(describe lands to be benefited, if for irrigation)
 - The rate of use in gallons per minute or miner's inches of groundwater claimed 100 gallons
per minute
 - The annual period (inclusive dates) of intended use year around - 12 months
 - The probable or intended date of first beneficial use October 1, 1971
 - The probable or intended date of commencement and completion of the well* or wells*
No well intended
 - The location, type, size and depth of well or wells contemplated No well intended
 - The probable or estimated depth of the water table or artesian aquifer 3 feet
 - Name, address and license number of the driller engaged no driller

10. Give such other similar information as may be useful

in carrying out the policy of this act. It is intention of appropriator to dig into water supply, whether water table, spring, artesian aquifer, gravel strata, or whatever circumstance provides water supply, and to construct a basin or similar type of reservoir or series of basins or reservoirs to impound water supply to the extent of beneficial purposes required by appropriator for stock water and irrigation water.



SW 1/4 Sec. 22 T. 29 N. R. 5 W.
Locate well or other means of development as accurately as possible on the plat.

Signature of Appropriator [Signature]

Date July 21, 1971

* As defined in the Code Sec. 1 (c) "Well" means any artificial opening or excavation in the ground, however made, by which groundwater can be obtained or through which it flows under natural pressures or is artificially withdrawn."

Three copies of this notice are to be filed with County Clerk and Recorder of the county in which the well is located.

Please answer all questions. If not applicable, so state, otherwise the form will be returned.

Original to the County Clerk and Recorder; duplicate to the State Engineer; Triplicate to the Montana Bureau of Mines and Geology and Quadruplicate to the Appropriator.

48813

File No. _____

T. 29 N. R. 5 W.

ORIGINAL

County Fenders


STATE OF MONTANA
ADMINISTRATOR OF GROUNDWATER CODE
OFFICE OF STATE ENGINEER

Notice of Appropriation of Groundwater

(Under Chapter 237, Montana Session Laws, 1961)

- also known as Thos. Boucher,
- I, W. THOMAS BOUCHER, of Valier, Montana
(Name of Appropriator) (Address) (Town)
County of Fenders, State of Montana, intend to appropriate groundwater in accordance with Chapter 237, Montana Session Laws of 1961.
 - The beneficial use to which water is to be applied is stock water and irrigation
on SW Sec. 22, NE Sec. 27, SW Sec. 21, T. 29 N., R. 5W.
(describe lands to be benefited, if for irrigation)
 - The rate of use in gallons per minute or miner's inches of groundwater claimed 100 gallons
per minute
 - The annual period (inclusive dates) of intended use year around - 12 months
 - The probable or intended date of first beneficial use October 1, 1971
 - The probable or intended date of commencement and completion of the well* or wells*
No well intended
 - The location, type, size and depth of well or wells contemplated No well intended
 - The probable or estimated depth of the water table or artesian aquifer 3 feet
 - Name, address and license number of the driller engaged No driller
 - Give such other similar information as may be useful

in carrying out the policy of this act. It is intention of appropriator to dig into water supply, whether water table, spring, artesian aquifer, gravel strata, or whatever circumstance provides water supply, and to construct a basin or similar type of reservoir or series of basins or reservoirs to impound water supply to the extent of beneficial purposes required by appropriator for stock water and irrigation water.



Doc. No. 215663
Filed for record
this 30 day of July
A. D. 19 71, at 9:30
o'clock P.M.

NE 1/4 Sec. 22 T. 29N R. 5W
Locate well or other means of
development as accurately as
possible on the plat.

Signature of Appropriator [Signature]
Date July 21, 1971

* As defined in the Code Sec. 1 (c) "Well" means any artificial opening or excavation in the ground, however made, by which groundwater can be obtained or through which it flows under natural pressures or is artificially withdrawn."

Three copies of this notice are to be filed with County Clerk and Recorder of the county in which the well is located.

Please answer all questions. If not applicable, so state, otherwise the form will be returned.

Original to the County Clerk and Recorder; duplicate to the State Engineer; Triplicate to the Montana Bureau of Mines and Geology and Quadruplicate for the Appropriator.

49,976

STATE OF MONTANA,

County of Pondera

ss.

Thos. Boucher,

W. THOMAS BOUCHER, also known as / having first been duly sworn, deposes ■ and

say ■ that he of lawful age and is the appropriator

and claimant of the order and water right mentioned in the foregoing notice of

appropriation of groundwater and the person whose name is subscribed thereto,

as the appropriator and claimant, that he know ■ the contents of said fore-

going notice and that the matters and things therein stated are true.

Thomas Boucher

Subscribed and sworn to before me, this 21st day of July, 1971.
W. B. Shannon
Notary Public for the State of Montana.
Residing at Conrad, Montana
My Commission expires Sept. 4 1971.

215663

OFFICE OF
COUNTY CLERK AND RECORDER
COUNTY OF PONDERA, MONTANA
I hereby certify that the within instrument
was filed for record in this office, on the
30 day of July
1971 at 9:36 A.M.
Alvin M. Hansen
County Clerk and Recorder
Deputy

RECORDED

49,976


31

File No.

T. 28N R. 2W

DUPLICATE

County Pondera

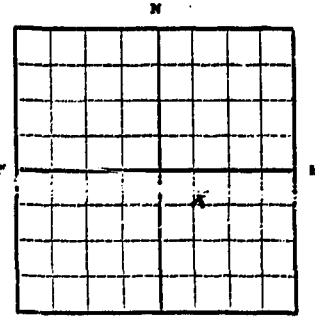


STATE OF MONTANA
ADMINISTRATOR OF GROUNDWATER CODE
OFFICE OF STATE ENGINEER

RECEIVED
STATE ENGINEER

Notice of Appropriation of Groundwater
(Under Chapter 237, Montana Session Laws, 1961)

1. I, Fred C. Banks of Conrad,
(Name of Appropriator) (Address) (Town)
County of Pondera, State of Montana, intend to appropriate groundwater in accordance with Chapter 237, Montana Session Laws of 1961.
2. The beneficial use to which water is to be applied is for livestock, irrigation, domestic & general purposes; lands to be benefited are NW1/4 Sec. 31, Twp. 28N, Rge. 2W, Pondera County, Montana.
(describe lands to be benefited, if for irrigation)
3. The rate of use in gallons per minute or miner's inches of groundwater claimed 1,122 gallons per minute.
4. The annual period (inclusive dates) of intended use Jan. 1st. to Dec. 31st, inclusive.
5. The probable or intended date of first beneficial use May 29, 1962.
6. The probable or intended date of commencement and completion of the well* or wells* Well commenced May 29, 1962; probable date of completion July 29, 1962.
7. The location, type, size and depth of well or wells contemplated Location: NW1/4 Sec. 31, Twp. 28N, Rge. 2W, Pondera County, Montana; Type: Open excavation well. Size and depth: 10 feet in diameter and 15 feet in depth.
8. The probable or estimated depth of the water table or artesian aquifer 15 feet
9. Name, address and license number of the driller engaged Fred C. Banks, Conrad, Montana; land owner.
10. Give such other similar information as may be useful in carrying out the policy of this act. Well appears to be a steady flowing well.



NW1/4 Sec. 31 28N R2W
Locate well or other means of development as accurately as possible on the plat.

Signature of Appropriator Fred C. Banks
Date May 29, 1962.

* As defined in the Code Sec. 1 (c) "Well" means any artificial opening or excavation in the ground, however made, by which groundwater can be obtained or through which it flows under natural pressures or is artificially withdrawn."

Three copies of this notice are to be filed with County Clerk and Recorder of the county in which the well is located.

Please answer all questions. If not applicable, so state, otherwise the form will be returned.

Original to the County Clerk and Recorder; duplicate to the State Engineer; Triplicate to the School of Mines and Quadruplicate for the Appropriator.

Doc. No. 190870

OFFICE OF
COUNTY CLERK AND RECORDER
COUNTY OF PONDERA, MONTANA

I hereby certify that the within instrument
was filed for record in this office, on the

31 day of May

A. D. 1962 at 9:35 A. M.

Louis H. [Signature]
County Clerk and Recorder

Deputy

Department of Natural Resources and Conservation
 Water Resources Division
 Engineering Bureau
 Groundwater Section
 Sam W. Mitchell Building
 Helena, Montana 59601

Owner Ronald W. Danziger
 Address Conrad, Mont.
 Location 1 29 N.R. 24 W. Sec. 14
 Doc. No. 215346

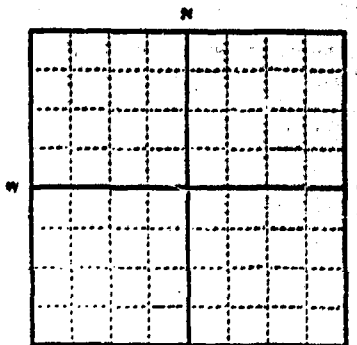
Sent on 5/23/72

As the Administrator of the Groundwater Code for the State of Montana, please take note of the following special instructions, in order to properly protect your groundwater right.

Special Instructions: The attached GW-1 form, Notice of Appropriation of Groundwater is simply a "notice" form, which is filed in advance of the commencing & completion of well construction. Upon well completion a GW-2 form, Notice of Completion of Groundwater Appropriation By means of well should be filed.

One set of the GW-2 form is enclosed
 48,584

6. The probable or estimated date of completion April 10, 1971
7. The location, type, size and depth of well or wells contemplated 150 feet southeast of the county road in the section and quarter described below, the depth shall be 10 feet, and it shall be four feet in diameter, and there will be one well.
8. The probable or estimated depth of the water table or artesian aquifer four feet
9. Name, address and license number of the driller engaged self, with assistance of Olson Brothers, Conrad, Montana
10. Give such other similar information as may be useful in carrying out the policy of this act



1/4 Sec 14 29 N R 24
 Locate well or other means of development as accurately as possible on the plat.

Signature of Appropriator Ronald W. Danziger

Date April 8, 1971

- As defined in the Code Sec. 1 (c) "Well" means any artificial opening or excavation in the ground, however made, by which groundwater can be obtained or through which it flows under natural pressures or is artificially withdrawn.

Three copies of this notice are to be filed with County Clerk and Recorder of the county in which the well is located.

Please answer all questions. If not applicable, so state, otherwise the form will be returned.

Original to the County Clerk and Recorder; duplicate to the State Engineer; Triplicate to the Montana Bureau of Mines and Geology and Quadruplicate for the Appropriator.

48584

File No.

T. R

DUPLICATE
Doc. No. 625346

County Pondera

Filed for record
this 9 day of June
A. D. 19 77, at 4:20
o'clock P M.
STATE OF MONTANA
ADMINISTRATOR OF GROUNDWATER CODE
OFFICE OF STATE ENGINEER

JUN 16 1977

Notice of Appropriation of Groundwater

(Under Chapter 237, Montana Session Laws, 1961)

1. I, Ronald W. Denzer, of Conrad,
(Name of Appropriator) (Address) (Town)
County of Pondera, State of Montana, intend to appropriate groundwater in accordance with Chapter 237, Montana Session Laws of 1961.

2. The beneficial use to which water is to be applied is irrigation and raising of livestock
NW 1/4 of Sec. 14, T. 29 N., R. 2W
(describe lands to be benefited, if for irrigation)

3. The rate of use in gallons per minute or miner's inches of groundwater claimed 15 gal.

4. The annual period (inclusive dates) of intended use all year

5. The probable or intended date of first beneficial use June 1, 1977

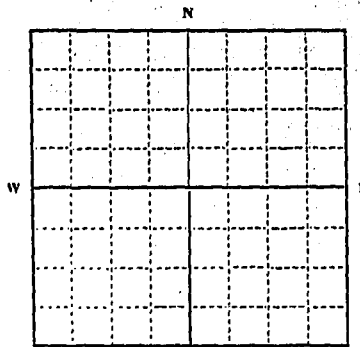
6. The probable or intended date of commencement and completion of the well* or wells*
April 10, 1977

7. The location, type, size and depth of well or wells contemplated 150 feet southwest of the county road in the section and quarter described below, the depth shall be 10 feet, and it shall be four feet in diameter, and there will be one well.

8. The probable or estimated depth of the water table or artesian aquifer four feet

9. Name, address and license number of the driller engaged self, with assistance of Olson Brothers, Conrad, Montana

10. Give such other similar information as may be useful in carrying out the policy of this act.....



NW 1/4 Sec. 14, T. 29 N., R. 2W
Locate well or other means of development as accurately as possible on the plat.

Signature of Appropriator Ronald W. Denzer

Date April 8, 1977

* As defined in the Code Sec. 1 (c) "Well" means any artificial opening or excavation in the ground, however made, by which groundwater can be obtained or through which it flows under natural pressures or is artificially withdrawn."

Three copies of this notice are to be filed with County Clerk and Recorder of the county in which the well is located.

Please answer all questions. If not applicable, so state, otherwise the form will be returned.

Original to the County Clerk and Recorder; duplicate to the State Engineer; Triplicate to the Montana Bureau of Mines and Geology and Quadruplicate for the Appropriator.

48584



#215346

OFFICE OF
COUNTY CLERK AND RECORDER
COUNTY OF PONDERA, MONTANA

I hereby certify that the within instrument
was filed for record in this office, on the
9th day of June

A. D. 1971 at 4:28 P. M.

[Signature]
County Clerk and Recorder
[Signature]
Deputy

File No. _____

T. 29 N. R. 2W.

ORIGINAL

County Pondera

STATE OF MONTANA
ADMINISTRATOR OF GROUNDWATER CODE
OFFICE OF STATE ENGINEER

Notice of Appropriation of Groundwater
(Under Chapter 237, Montana Session Laws, 1961)

1. I, Ronald W. Denzer, of Conrad,
(Name of Appropriator) (Address) (Town)
County of Pondera, State of Montana, intend to appropriate groundwater in accordance with Chapter 237, Montana Session Laws of 1961.

2. The beneficial use to which water is to be applied is irrigation and raising of livestock
NW 1/4 of Sec. 14, T. 29 N., R. 2W
(describe lands to be benefited, if for irrigation)

3. The rate of use in gallons per minute or miner's inches of groundwater claimed 15 gal.

4. The annual period (inclusive dates) of intended use all year

5. The probable or intended date of first beneficial use June 1, 1971

6. The probable or intended date of commencement and completion of the well* or wells*
April 10, 1971

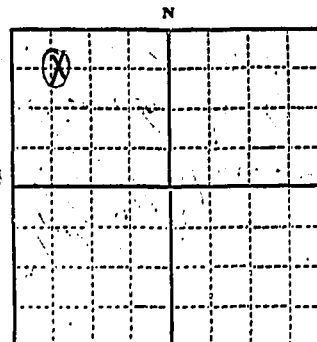

7. The location, type, size and depth of well or wells contemplated 150 feet southwest of the county road in the section and quarter described below, the depth shall be 10 feet, and it shall be four feet in diameter, and there will be one well.

8. The probable or estimated depth of the water table or artesian aquifer four feet

9. Name, address and license number of the driller engaged self, with assistance of Olson Brothers, Conrad, Montana

10. Give such other similar information as may be useful

in carrying out the policy of this act.



Doc. No. 215346
Filed for record
this 9th day of June
A. D. 1971, at 4:20
o'clock P.M.

NW 1/4 Sec. 14 T29 N R. 2W
Locate well or other means of
development as accurately as
possible on the plat

Signature of Appropriator Ronald W. Denzer

Date April 8, 1971

* As defined in the Code Sec. 1 (c) "Well" means any artificial opening or excavation in the ground, however made, by which groundwater can be obtained or through which it flows under natural pressures or is artificially withdrawn."

Three copies of this notice are to be filed with County Clerk and Recorder of the county in which the well is located.

Please answer all questions. If not applicable, so state, otherwise the form will be returned.

Original to the County Clerk and Recorder; duplicate to the State Engineer; Triplicate to the Montana Bureau of Mines and Geology and Quadruplicate for the Appropriator.

49,976

STATE OF MONTANA,
County of PONDERA } ss.

Ronald W. Denzer having first been duly sworn, depose and say S that he is of lawful age and is the appropriator and claimant of the order and water right mentioned in the foregoing notice of appropriation of groundwater and the person whose name is subscribed thereto, as the appropriator and claimant, that he know S the contents of said foregoing notice and that the matters and things therein stated are true.

Ronald W. Denzer



Subscribed and sworn to before me, this 8th day of April, 1971

David H. Nelson
Notary Public for the State of Montana.

Residing at Conrad, MT

My Commission expires 10-30 1973

215346

OFFICE OF
COUNTY CLERK AND RECORDER
COUNTY OF PONDERA, MONTANA
I hereby certify that the within instrument was filed for record in this office, on the
9th day of April
A. D. 1971 at 4:30 P.M.
Sharon Westerman
County Clerk and Recorder
Sharon Westerman



49,976

File No.

T. 28^N R. 8^W 29

DUPLICATE

County Pondera

STATE OF MONTANA
ADMINISTRATOR OF GROUNDWATER CODE
OFFICE OF STATE ENGINEER

RECEIVED
JUL 14 1965

Notice of Appropriation of Groundwater
(Under Chapter 237, Montana Session Laws, 1961)

STATE ENGINEER

1. I, Ray DeBruycker, of Dupuyer, Pondera
(Name of Appropriator) (Address) (Town)
County of Pondera, State of Montana, intend to appropriate groundwater in accordance with Chapter 237, Montana Session Laws of 1961.

2. The beneficial use to which water is to be applied is Stock water and irrigation.
(describe lands to be benefited, if for irrigation)

3. The rate of use in gallons per minute or miner's inches of groundwater claimed 800 miners inches.

4. The annual period (inclusive dates) of intended use full year

5. The probable or intended date of first beneficial use July 1, 1968

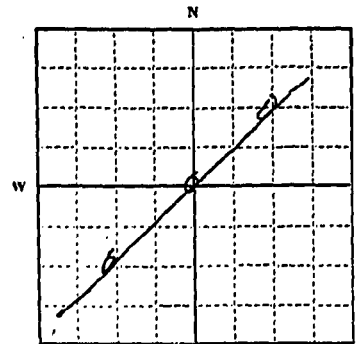
6. The probable or intended date of commencement and completion of the well* or wells* July 1, 1968

7. The location, type, size and depth of well or wells contemplated Steel cased 12 inch wells
80 ft. depth.

8. The probable or estimated depth of the water table or artesian aquifer 75 ft.

9. Name, address and license number of the driller engaged Not yet contracted.

10. Give such other similar information as may be useful in carrying out the policy of this act. River running underground to be tapped by wells and pumps.



SW 1/4 Sec. 29 T. 28N R. 8W

Locate well or other means of development as accurately as possible on this plat.

Signature of Appropriator Ray DeBruycker

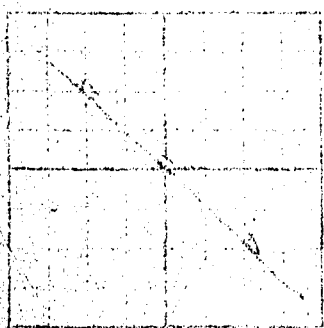
Date July 13, 1965

* As defined in the Code Sec. 1 (c) "Well" means any artificial opening or excavation in the ground, however made, by which groundwater can be obtained or through which it flows under natural pressures or is artificially withdrawn."

Three copies of this notice are to be filed with County Clerk and Recorder of the county in which the well is located.

Please answer all questions. If not applicable, so state, otherwise the form will be returned.

Original to the County Clerk and Recorder; duplicate to the State Engineer; Triplicate to the Montana Bureau of Mines and Geology and Quadruplicate for the Appropriator.



OFFICE OF **No 199991**
 COUNTY CLERK AND RECORDER
 COUNTY OF PONDERA, MONTANA

I hereby certify that the within instrument
 was filed for record in this office, on the
13 day of July
 A. D. 1965 at 2:30 P. M.

Janice Langley
 County Clerk and Recorder
Dea M. Quander
 Deputy

Fee \$2.00

County PONDERA
RECEIVED

STATE OF MONTANA
ADMINISTRATOR OF GROUNDWATER CODE
MONTANA WATER RESOURCES BOARD
NOTICE OF APPROPRIATION OF GROUNDWATER
(Under Chapter 237, Montana Session Laws, 1961, as amended)

JUN 29 1973

After filing a notice of appropriation, in order to acquire a right based thereon, the person must, within ninety (90) days, commence actual excavation and diligently prosecute construction of a well and, upon its completion, file a notice of completion with the County Clerk of the county in which the appropriation is located.

Three copies of this notice are to be filed with the County Clerk and Recorder of the county in which the well is located.

Please answer all questions. If not applicable, so state, otherwise the form may be returned.

1. I, GARY HARRIS, of Box 70 LEDGER
(Name of Appropriator) (Address) (Town)

County of PONDERA, State of MONTANA, intend to appropriate groundwater in accordance with Chapter 237, Montana Session Laws of 1961.

2. The beneficial use to which water is to be applied is HOUSEHOLD AND WATERING LIVESTOCK
(describe lands to be benefited, if for irrigation)

3. The rate of use in gallons per minute or miner's inches of groundwater claimed #1 10 GALLONS PER MINUTE #2 10 GALLONS PER MINUTE

The estimated amount of groundwater to be used annually 250,000 GALLONS

4. The annual period (inclusive dates) of intended use BOTH YEAR AROUND

5. The probable or intended date of first beneficial use BOTH PRIOR TO 1974

6. The probable or intended date of commencement and completion of the well* or wells* COMPLETED


7. The location, type, size and depth of well or wells contemplated #1 DUG WELL 22' X 4' DIAMETER #2 DUG WELL 28' X 4' DIAMETER

8. The probable or estimated depth of the water-table or artesian aquifer 24' FOR BOTH

9. The name, address, and license number of the driller engaged NOT APPLICABLE

10. Give such other similar information as may be useful in carrying out the policy of this act

For Administrator's Use
File 230977; June 29, 1973
1:05 P.M.



T. 28 N R. 2 E
S W

LOCATE WELL OR OTHER MEANS OF DEVELOPMENT AS ACCURATELY AS POSSIBLE ON THE PLAT.

Signature of Appropriator Gary P. Harris Date 6-29-73

*As defined in the Code Sec. 1 (c) "Well" means any artificial opening or excavation in the ground, however made, by which groundwater can be obtained or through which it flows under natural pressures or is artificially withdrawn.

54698

Department of Natural Resources and Conservation
 Water Resources Division
 Engineering Bureau
 Groundwater Section
 Sam W. Mitchell Building
 Helena, Montana 59601

Owner Theresa Hansmann
 Address P.O. Box 213 Co. N.
 Location T. 29N R. 3W Sec. 34
 Doc. No. 216386

This form was not sent. The attached letter was sent by Halloran on Nov. 18, 1991


As the Administrator of the Groundwater Code for the State of Montana, please take note of the following special instructions, in order to properly protect your groundwater right.

Special Instructions:

~~The Notice of Appropriation~~
 This is in reference to the Notice of Appropriation of Groundwater, which you filed on November 12, 1991. (See a copy of that form enclosed.)

"The Notice of Appropriation of Groundwater is an optional form on which the appropriator notifies the administrator and files for record the intention to appropriate ground water. This form filed alone does not give the appropriator the right to use ground water. It must be followed by a Notice of Completion of Groundwater Appropriation by means of well to establish a right (over)

- 6. The probable or intended date of commencement and completion of the well* or wells*.....
October 27
- 7. The location, type, size and depth of well or wells contemplated gravel pit
Dept 7 feet 24 in. cava
- 8. The probable or estimated depth of the water table or artesian aquifer 3 feet
- 9. Name, address and license number of the driller engaged.....
Ambrose Hansmann Backhole work
- 10. Give such other similar information as may be useful in carrying out the policy of this act.....



NE 1/4 Sec 34 T. 29^N R. 3W
 Locate well or other means of development as accurately as possible on the plat.

Signature of Appropriator Theresa Hansmann
 Date 11-12-91

* As defined in the Code Sec. 1 (c) "Well" means any artificial opening or excavation in the ground, however made, by which groundwater can be obtained or through which it flows under natural pressures or is artificially withdrawn."

Three copies of this notice are to be filed with County Clerk and Recorder of the county in which the well is located.

Please answer all questions. If not applicable, so state, otherwise the form will be returned.

Original to the County Clerk and Recorder; duplicate to the State Engineer; Triplicate to the Montana Bureau of Mines and Geology and Quadruplicate for the Appropriator.

Please find enclosed a copy of the form Notice of Completion of Groundwater Appropriation by means of well. This is the correct form to file according to the present provisions of the Groundwater Code. Please complete the form as much as possible and ~~attach any proof that may be available to you~~ ^{file} with the local County Clerk & Recorder. ~~The~~ The form that you filed did not indicate exactly when the well was completed. If the well was completed several years it would be to your advantage to attach any proof that may be available to show that the well ~~was~~ has been used for many years. If the well was completed in October ~~or~~ or November of 1971, simply complete and file the enclosed form without additional proof.

Also enclosed for your personal use is a copy of the pamphlet entitled, Appropriation and Regulation of Groundwater. The first three and one-half (3½) pages may be of interest to you, since they deal mainly with the various appropriation forms.

RECEIVED

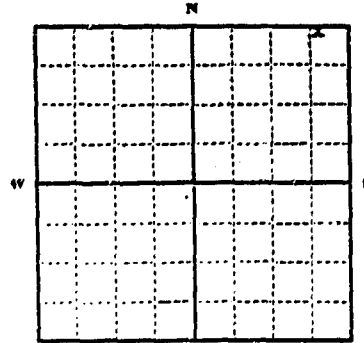
NOV 15 1971

T. 29^N R. 3^W
County Pondora216386
STATE OF MONTANA
ADMINISTRATOR OF GROUNDWATER CODE
OFFICE OF STATE ENGINEERFiled for record
this 12 day of November
A. D. 19 71 at 3:15
o'clock P. M.

Notice of Appropriation of Groundwater

(Under Chapter 237, Montana Session Laws, 1961)

1. I, Theresa Hansmann, of R. R. 3 Box 71 Conrad
(Name of Appropriator) (Address) (Town)
County of Pondora, State of Montana, intend to appropriate groundwater in accordance with Chapter 237, Montana Session Laws of 1961.
2. The beneficial use to which water is to be applied is animals and house use
(describe lands to be benefited, if for irrigation)
3. The rate of use in gallons per minute or miner's inches of groundwater claimed fifty gallons per minute
4. The annual period (inclusive dates) of intended use January 1 thru December 31
5. The probable or intended date of first beneficial use November 1
6. The probable or intended date of commencement and completion of the well* or wells* October 27
7. The location, type, size and depth of well or wells contemplated gravel pit
Dept 7 feet 24 in. cava
8. The probable or estimated depth of the water table or artesian aquifer 3 feet
9. Name, address and license number of the driller engaged Ambrose Hansmann Backhole work
10. Give such other similar information as may be useful in carrying out the policy of this act



NE $\frac{1}{4}$ Sec. 31, T. 29^N R. 3^W
Locate well or other means of development as accurately as possible on the plat.

Signature of Appropriator Theresa HansmannDate 11-12-1971

* As defined in the Code Sec. 1 (c) "Well" means any artificial opening or excavation in the ground, however made, by which groundwater can be obtained or through which it flows under natural pressures or is artificially withdrawn."

Three copies of this notice are to be filed with County Clerk and Recorder of the county in which the well is located.

Please answer all questions. If not applicable, so state, otherwise the form will be returned.

Original to the County Clerk and Recorder; duplicate to the State Engineer; Triplicate to the Montana Bureau of Mines and Geology and Quadruplicate for the Appropriator.

49602

216386

OFFICE OF
COUNTY CLERK AND RECORDER
COUNTY OF PONDERA, MONTANA

I hereby certify that the within instrument
was filed for record in this office, on the

12 day of November
A. D. 2011 at 3:15 P. M.

Gladys Mustonen
County Clerk and Recorder

Deputy

Department of Natural Resources and Conservation
 Water Resources Division
 Engineering Bureau
 Groundwater Section
 Sam W. Mitchell Building
 Helena, Montana 59601

Sent on 5/23/72

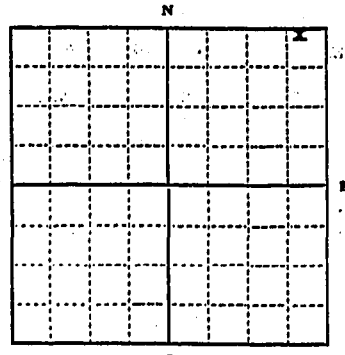

Owner Theresa Hansmann 59425
 Address Rt. 3, Box 71 Conrad, Mt.
 Location T. 29 N. R. 34 W. Sec. 34
 Doc. No. 216386

As the Administrator of the Groundwater Code for the State of Montana, please take note of the following special instructions, in order to properly protect your groundwater right.

Special Instructions: The attached GW-1 form, Notice of Appropriation of Groundwater is simply a "notice form", which is filed in advance of the commencing & completion of well construction. Upon well completion, a GW-2 form, Notice of Completion of Groundwater Appropriation By Means of well should be filed. One set of the GW-2 form is enclosed.
 49,980

6. The probable or intended date of commencement Oct. 27
7. The location, type, size and depth of well or wells contemplated gravel pit
 Depth 7' 24" cave.
8. The probable or estimated depth of the water table or artesian aquifer 3 ft.
9. Name, address and license number of the driller engaged Ambrose Hansmann, Conrad, Mont. Backhoe work.

10. Give such other similar information as may be useful in carrying out the policy of this act.



Doc. No. 216386
 Filed for record
 this 12 day of November
 A. D. 19 71, at 3:15
 o'clock P.M.

NE 1/4 Sec. 34 T. 29 N. R. 34 W.
 Locate well or other means of development as accurately as possible on the plat.

Signature of Appropriator, Theresa Hansmann
 Date 11-12-1971

* As defined in the Code Sec. 1 (c) "Well" means any artificial opening or excavation in the ground, however made, by which groundwater can be obtained or through which it flows under natural pressures or is artificially withdrawn."

Three copies of this notice are to be filed with County Clerk and Recorder of the county in which the well is located.

Please answer all questions. If not applicable, so state, otherwise the form will be returned.

Original to the County Clerk and Recorder; duplicate to the State Engineer; Triplicate to the Montana Bureau of Mines and Geology and Quadruplicate for the Appropriator.

49,980

File No. _____

T. 29 N R. 3 W

ORIGINAL

County Randall



STATE OF MONTANA
ADMINISTRATOR OF GROUNDWATER CODE
OFFICE OF STATE ENGINEER

Notice of Appropriation of Groundwater
(Under Chapter 237, Montana Session Laws, 1961)

- I, Theresa Hansmann, of Route 3, Box 71 Conrad
(Name of Appropriator) (Address) (Town)
County of Randall, State of Montana, intend to appropriate groundwater in accordance with Chapter 237, Montana Session Laws of 1961.
- The beneficial use to which water is to be applied is animals and household use
(describe lands to be benefited, if for irrigation)
- The rate of use in gallons per minute or miner's inches of groundwater claimed 50 gal. per minute
- The annual period (inclusive dates) of intended use Jan. 1 through Dec. 31
- The probable or intended date of first beneficial use Nov. 1
- The probable or intended date of commencement and completion of the well or wells Oct. 27
- The location, type, size and depth of well or wells contemplated gravel pit
Depth 7' 24" cava.
- The probable or estimated depth of the water table or artesian aquifer 3 ft.
- Name, address and license number of the driller engaged Ambrose Hansmann, Conrad, Mont. Backhoe work.

10. Give such other similar information as may be useful

in carrying out the policy of this act.



Doc. No. 216386
Filed for record
this 12 day of November
A. D. 19 71, at 3:15
o'clock P. M.

NE 1/4 Sec. 34 T. 22 N. R. 3 W.
Locate well or other means of development as accurately as possible on the plat.

Signature of Appropriator Theresa Hansmann

Date 11-12-1971

* As defined in the Code Sec. 1 (c) "Well" means any artificial opening or excavation in the ground, however made, by which groundwater can be obtained or through which it flows under natural pressures or is artificially withdrawn."

Three copies of this notice are to be filed with County Clerk and Recorder of the county in which the well is located.

Please answer all questions. If not applicable, so state, otherwise the form will be returned.

Original to the County Clerk and Recorder; duplicate to the State Engineer; Triplicate to the Montana Bureau of Mines and Geology and Quadruplicate for the Appropriator.

49,980

STATE OF MONTANA,
County of Pondera ss.

Theresa Hansmann having first been duly sworn, depose she and
say that she is of lawful age and is the appropriator
and claimant of the order and water right mentioned in the foregoing notice of
appropriation of groundwater and the person whose name is subscribed thereto,
as the appropriator and claimant, that she knows the contents of said fore-
going notice and that the matters and things therein stated are true.

Theresa Hansmann

Subscribed and sworn to before me, this 12th day of November, 1971.



Jane Katar
Notary Public for the State of Montana.

Residing at Conrad, Montana

My Commission expires February 1, 1973.

RECORDED

OFFICE OF
COUNTY CLERK AND RECORDER
COUNTY OF PONDERA, MONTANA
I hereby certify that the within instrument
was filed for record in this office on the
18 day of November
1971 at 3:15 P.M.
Shirley J. Peterson
County Clerk and Recorder
Dee M. Dumbell
Deputy

216386

49,980

RECEIVED

190903

OFFICE OF
COUNTY CLERK AND RECORDER
COUNTY OF PONDERA, MONTANA

I hereby certify that the within instrument
was filed for record in this office, on the

1 day of June

A. D. 1962 at 4:55 P. M.

Louise Kingsbury
County Clerk and Recorder

Deputy

GW1

File No.

T 28 N R 2W

DUPLICATE

County Pondera

GW 3


STATE OF MONTANA
ADMINISTRATOR OF GROUNDWATER CODE
OFFICE OF STATE ENGINEER

RECEIVED
JUN 4 1962

Notice of Appropriation of Groundwater
(Under Chapter 237, Montana Session Laws, 1961)

STATE ENGINEER

- I, Willard C. Naumann, of Conrad,
(Name of Appropriator) (Address) (Town)
County of Pondera, State of Montana, intend to appropriate groundwater in accordance with Chapter 237, Montana Session Laws of 1961.
- The beneficial use to which water is to be applied is for livestock, irrigation, domestic and general purposes; lands to be benefited are SW1/4 of Sec. 30, Twp. 28N., Rge. 2W, and SE1/4 of Sec. 25, Twp. 28N., Rge. 3 W., Pondera County, Montana.
(describe lands to be benefited, if for irrigation)
- The rate of use in gallons per minute or miner's inches of groundwater claimed is 3000 gallons per minute.
- The annual period (inclusive dates) of intended use Jan. 1st to Dec. 31st, inclusive.
- The probable or intended date of first beneficial use May 29, 1962
- The probable or intended date of commencement and completion of the well* or wells* Well commenced May 29, 1962; Probable date of completion July 29, 1962
- The location, type, size and depth of well or wells contemplated NW1/4SE1/4, Sec. 31, Twp. 28N., Rge. 2 W, Pondera County, Montana; Type: Open excavation well. Size and depth: 10 feet in diameter and 15 feet in depth.
- The probable or estimated depth of the water table or artesian aquifer 15 feet
- Name, address and license number of the driller engaged Olsen Brothers of Conrad, Montana opened up the well or spring with a backhoe after being employed by Willard C. Naumann on behalf of himself and Fred C. Ranka jointly to open up the well or spring for the joint use of said persons.
- Give such other similar information as may be useful in carrying out the policy of this act Well appears to be a steady flowing well.



NW1/4SE 1/4 Sec. 31 T. 28N R. 2 W.

Locate well or other means of development as accurately as possible on the plat.

Signature of Appropriator Willard C. Naumann

Date June 1, 1962

* As defined in the Code Sec. 1 (c) "Well" means any artificial opening or excavation in the ground, however made, by which groundwater can be obtained or through which it flows under natural pressures or is artificially withdrawn."

Three copies of this notice are to be filed with County Clerk and Recorder of the county in which the well is located.

Please answer all questions. If not applicable, so state, otherwise the form will be returned.

Original to the County Clerk and Recorder; duplicate to the State Engineer; Triplicate to the School of Mines and Quadruplicate for the Appropriator.

D
1071

File No. _____

T 29 N R 3 W

ORIGINAL

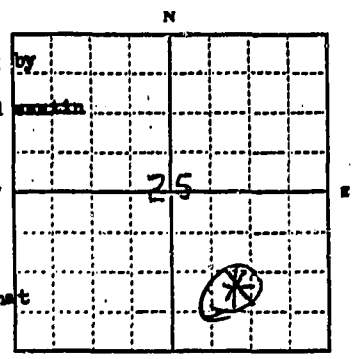
County Pondera

STATE OF MONTANA
ADMINISTRATOR OF GROUNDWATER CODE
OFFICE OF STATE ENGINEER

Notice of Appropriation of Groundwater
(Under Chapter 237, Montana Session Laws, 1961)

- I, DENYAN D. and/or Rita Rae Weisgram of Route 5 Box 9 Conrad
(Name of Appropriator) (Address) (Town)
County of Pondera, State of Montana, intend to appropriate groundwater in accordance with Chapter 237, Montana Session Laws of 1961.
- The beneficial use to which water is to be applied is Steak Water Well & Garden Irrigation
(describe lands to be benefited, if for irrigation)
- The rate of use in gallons per minute or miner's inches of groundwater claimed 50 Gallons per Minute
- The annual period (inclusive dates) of intended use Year Around
- The probable or intended date of first beneficial use Approx. 1914
- The probable or intended date of commencement and completion of the well^s or wells^s Approx. 1914
- The location, type, size and depth of well or wells contemplated SW SW NE sec 25-29-SW, Dam Dug 3 feet Square by 14 Feet deep, Hand pump originally, electric June 1970
- The probable or estimated depth of the water table or artesian aquifer 24' below ground surface 12 feet of water in 14 feet Well
- Name, address and license number of the driller engaged Deceased, Unknown.

10. Give such other similar information as may be useful in carrying out the policy of this act. This well was dug by or for Mr. C.T. Little in Approx. 1914 & has been used continuously since that time for Livestock & some irrigation use, with good clear water which has no alkaline or bad taste, I Purchased this property in 1962 and used this well since that time, and have had an abundance of water



Doc. No. 212986
Filed for record
this 12 day of June
A. D. 19 70, at 12:40
o'clock P.M.

SW SW NE 1/4 Sec. 25 T. 29 R. SW
Locate well or other means of development as accurately as possible on the plat.
Signature of Appropriator Denyam D. Weisgram
Date June 10, 1970

* As defined in the Code Sec. 1 (c) "Well" means any artificial opening or excavation in the ground, however made, by which groundwater can be obtained or through which it flows under natural pressures or is artificially withdrawn."

Three copies of this notice are to be filed with County Clerk and Recorder of the county in which the well is located.

Please answer all questions. If not applicable, so state, otherwise the form will be returned.

Original to the County Clerk and Recorder; duplicate to the State Engineer; Triplicate to the Montana Bureau of Mines and Geology and Quadruplicate for the Appropriator.

49,974

STATE OF MONTANA,
County of Pondera ss.

Donald Weigman having first been duly sworn, depose and say that he of lawful age and the appropriator and claimant of the order and water right mentioned in the foregoing notice of appropriation of groundwater and the person whose name subscribed thereto, as the appropriator and claimant, that he know the contents of said foregoing notice and that the matters and things therein stated are true.

Donald A. Weigman

Subscribed and sworn to before me, this 12 day of June, 1970

Donald A. Webster
Notary Public for the State of Montana.



Residing at Conrad
My Commission expires 1-10-1973

INDEXED

W. L. Paulson
Deputy

OFFICE OF
COUNTY CLERK AND RECORDER
COUNTY OF PONDERA, MONTANA
I hereby certify that the within instrument
was filed for record in this office, on the
12 day of June
A. D. 1970 at 12:40 P. M.

212986

49974

11

974

Natural Resources and Conservation
Resources Division
Engineering Bureau
Groundwater Section
Sam W. Mitchell Building
Helena, Montana 59601

Owner Douglas D. Weingram⁵⁷⁴⁸⁵
Address P.O. Box 9 - Laurel, MT
Location T. 24N, R. 3W, Sec. 25
Doc. No. 212986

Sent on
5/23/72

As the Administrator of the Groundwater Code for the State of Montana, please take note of the following special instructions, in order to properly protect your groundwater right.

Special Instructions:

The attached GW-1 form, Notice of Appropriation of Groundwater, is simply a "notice" form, which is filed in advance of the commencing & completion of well construction. Upon well completion a GW-2 form, Notice of Completion of Groundwater Appropriation by Means of Well should be filed.

49,974

File No. _____

T. 29 R. 3W

DUPLICATE

JUN 10 1970

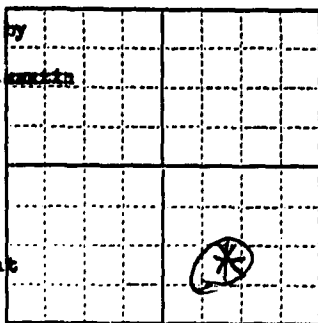
County Pondera

STATE OF MONTANA
ADMINISTRATOR OF GROUNDWATER CODE
OFFICE OF STATE ENGINEER

Notice of Appropriation of Groundwater
(Under Chapter 237, Montana Session Laws, 1961)

- I, Domenan D. and/or Reta Rae Weisgram of Route 3 Box 9 Conrad
(Name of Appropriator) (Address) (Town)
County of Pondera, State of Montana intend to appropriate groundwater in accordance with Chapter 237, Montana Session Laws of 1961.
- The beneficial use to which water is to be applied is Stock Water Well & Garden Irrigation
(describe lands to be benefited, if for irrigation)
- The rate of use in gallons per minute or miner's inches of groundwater claimed 30 Gallons per Minute
- The annual period (inclusive dates) of intended use Year Around
- The probable or intended date of first beneficial use Approx. 1914
- The probable or intended date of commencement and completion of the well* or wells* Approx. 1914
- The location, type, size and depth of well or wells contemplated SW SW NE sec 25-29-3W, Band
Dug, 5 feet Square by 14 Feet deep, Hand pump originally, electric June 1970
- The probable or estimated depth of the water table or artesian aquifer 24' below ground surface
12 feet of water in 14 foot Well
- Name, address and license number of the driller engaged Deceased, Unknown.
- Give such other similar information as may be useful

in carrying out the policy of this act. This well was dug by
or for C.T. Little in Approx 1914 & has been used
continuously since that time for Livestock & some
irrigation use, with good clear water
which has no alkaline or bad taste, I Purchased
this property in 1962 and used this well since that
time, and have had an abundance of water



Doc. No. 212986
Filed for record
this 12 day of June
A. D. 19 70 at 12:46
o'clock P.M.

SW NW NE ¼ Sec. 25 T. 29 R. 3W
Locate well or other means of
development as accurately as
possible on the plat.

Signature of Appropriator Domenan D. WeisgramDate June 10, 1970

- * As defined in the Code Sec. 1 (c) "Well" means any artificial opening or excavation in the ground, however made, by which groundwater can be obtained or through which it flows under natural pressures or is artificially withdrawn."

Three copies of this notice are to be filed with County Clerk and Recorder of the county in which the well is located.

Please answer all questions. If not applicable, so state, otherwise the form will be returned.

Original to the County Clerk and Recorder; duplicate to the State Engineer; Triplicate to the Montana Bureau of Mines and Geology and Quadruplicate for the Appropriator.

46 573



No. 212986

OFFICE OF
COUNTY CLERK AND RECORDER
COUNTY OF PONDERA, MONTANA

I hereby certify that the within instrument
was filed for record in this office, on the

12 day of June
A. D. 1970 at 12:40 P.M.

Louise Kingsbury
County Clerk and Recorder

Joe M. [Signature]
Deputy