

File No.

T. 30^N R. 4^W

DUPLICATE

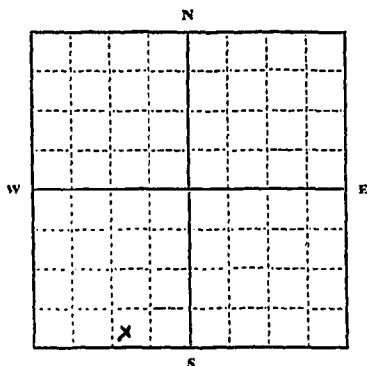
County Pondera

STATE OF MONTANA
ADMINISTRATOR OF GROUNDWATER CODE
OFFICE OF STATE ENGINEER

RECEIVED
DEC 31 1963

Declaration of Vested Groundwater Rights
(Under Chapter 227, Montana Session Laws, 1961)

1. Norbert Majerus, of Valley
(Name of Appropriator) (Address) (Town)
County of Pondera State of Montana
have appropriated groundwater according to the Montana laws in effect prior to January 1, 1962, as follows:



SE 1/4 SW 4 Sec. 18 T. 30 R. 4 W

Indicate point of appropriation and place of use, if possible. Each small square represents 10 acres.

2. The beneficial use on which the claim is based House & livestock water

3. Date or approximate date of earliest beneficial use; and how continuous the use has been About 1915 - on
continous since

4. The amount of groundwater claimed (in miner's inches or gallons per minute) 400 gallons per day

5. If used for irrigation, give the acreage and description of the lands to which water has been applied and name of the owner thereof
no

6. The means of withdrawing such water from the ground and the location of each well or other means of withdrawal pump

7. The date of commencement and completion of the construction of the well, wells, or other works for withdrawal of groundwater dig about 1915

8. The depth of water table 100 ft.

9. So far as it may be available, the type, size and depth of each well or the general specifications of any other works for the withdrawal of groundwater 110 ft deep - 1 inch line

10. The estimated amount of groundwater withdrawn each year 150,000 gallons

11. The log of formations encountered in the drilling of each well if available unknown

12. Such other information of a similar nature as may be useful in carrying out the policy of this act, including reference to book and page of any county record none

Signature of Owner Norbert Majerus

Date Dec. 30, 1963

Three copies to be filed by the owner with the County Clerk and Recorder of the county in which the well is located.

Please answer all questions. If not applicable, so state, otherwise the form will be returned.

Original to the County Clerk and Recorder; Duplicate to the State Engineer; Triplicate to the Montana Bureau of Mines and Geology, and Quadruplicate for the Appropriator.

[Faint, illegible text, possibly bleed-through from the reverse side of the page]

No 195-533

OFFICE OF
COUNTY CLERK AND RECORDER
COUNTY OF PONDERA, MONTANA

I hereby certify that the within instrument
was filed for record in this office, on the
30 day of Dec.

A. D. 1963 at 12:30 P. M.

Jessie K. [unclear]
County Clerk and Recorder

J. M. [unclear]
Deputy

Fee
\$2.00

File No.

T. 30^N R. 4^W.

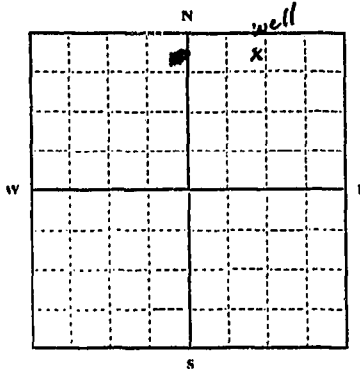
DUPLICATE

STATE OF MONTANA
ADMINISTRATOR OF GROUNDWATER CODE
OFFICE OF STATE ENGINEER

County Pondera
R E C E I V E D
DEC 31 1963

Declaration of Vested Groundwater Rights STATE ENGINEER
(Under Chapter 237, Montana Session Laws, 1961)

1. Norbert Majerus, of Valley
(Name of Appropriator) (Address) (Town)
County of Pondera State of Montana
have appropriated groundwater according to the Montana laws in effect prior to January 1, 1962, as follows:



NW 1/4 Sec. 19 T. 30 R. 4 W

Indicate point of appropriation and place of use, if possible. Each small square represents 10 acres.

2. The beneficial use on which the claim is based House and Stock water

3. Date or approximate date of earliest beneficial use; and how continuous the use has been, 1918 - continuous use since

4. The amount of groundwater claimed (in miner's inches or gallons per minute) unknown - water 20 head of cattle per day

5. If used for irrigation, give the acreage and description of the lands to which water has been applied and name of the owner thereof no

6. The means of withdrawing such water from the ground and the location of each well or other means of withdrawal pump

7. The date of commencement and completion of the construction of the well, wells, or other works for withdrawal of groundwater Aug about 1918

8. The depth of water table when unused the well flows

9. So far as it may be available, the type, size and depth of each well or the general specifications of any other works for the withdrawal of groundwater 75 ft deep - inch line

10. The estimated amount of groundwater withdrawn each year unknown - estimate ^{200,000 gals} 200,000 gals

11. The log of formations encountered in the drilling of each well if available unknown

12. Such other information of a similar nature as may be useful in carrying out the policy of this act, including reference to book and page of any county record none

Signature of Owner Norbert Majerus

Date Dec. 30, 1963

Three copies to be filed by the owner with the County Clerk and Recorder of the county in which the well is located.

Please answer all questions. If not applicable, so state, otherwise the form will be returned.

Original to the County Clerk and Recorder; Duplicate to the State Engineer; Triplicate to the Montana Bureau of Mines and Geology, and Quadruplicate for the Appropriator.

No. 195534
OFFICE OF
COUNTY CLERK AND RECORDER
COUNTY OF POCOSIEVA, MONTANA

The contents of the within instrument
were filed for record in this office, on the
30 day of Dec.

A. D. 1963 at 12:35 P.M.

James Kinsey
County Clerk and Recorder

Lee M. Jumper
Deputy

Fee \$2.00

File No.

T. 30 N. R. 4 W

DUPLICATE

County Pondera

STATE OF MONTANA
ADMINISTRATOR OF GROUNDWATER CODE
OFFICE OF STATE ENGINEER

RECEIVED
DEC 30 1963

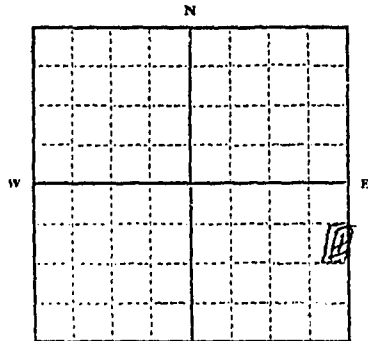
Declaration of Vested Groundwater Rights

(Under Chapter 237, Montana Session Laws, 1961)

STATE ENGINEER

1. Perley R. Stokes, of Route 3 Valer
(Name of Appropriator) (Address) (Town)

County of Pondera State of Montana
have appropriated groundwater according to the Montana laws in effect prior to January 1, 1962, as follows:



NE 1/4 Sec. 21 T. 30 R. 4 W

Indicate point of appropriation and place of use, if possible. Each small square represents 10 acres.

2. The beneficial use on which the claim is based Horseback, livestock, lawn and tree irrigation

3. Date or approximate date of earliest beneficial use; and how continuous the use has been 7 May 1, 1966, continuous
early use

4. The amount of groundwater claimed (in miner's inches or gallons per minute) 2 gal per minute

5. If used for irrigation, give the acreage and description of the lands to which water has been applied and name of the owner thereof
5 acres in NE 1/4 - SE 1/4 of Section 21 T. 30 R. 4 W

6. The means of withdrawing such water from the ground and the location of each well or other means of withdrawal pump for a well located in absorption system

7. The date of commencement and completion of the construction of the well, wells, or other works for withdrawal of groundwater 7 May 1, 1966

8. The depth of water table 160 feet

9. So far as it may be available, the type, size and depth of each well or the general specifications of any other works for the withdrawal of groundwater Drilled well, six inch casing to depth of 160 feet

10. The estimated amount of groundwater withdrawn each year 300 to 500 gallons

11. The log of formations encountered in the drilling of each well if available see certificate

12. Such other information of a similar nature as may be useful in carrying out the policy of this act, including reference to book and page of any county record none

Signature of Owner Perley R. Stokes

Date Dec 27, 1963

Three copies to be filed by the owner with the County Clerk and Recorder of the county in which the well is located.

Please answer all questions. If not applicable, so state, otherwise the form will be returned.

Original to the County Clerk and Recorder; Duplicate to the State Engineer; Triplicate to the Montana Bureau of Mines and Geology, and Quadruplicate for the Appropriator.

No. 195497

OFFICE OF
COUNTY CLERK AND RECORDER
COUNTY OF PONDERA, MONTANA

I hereby certify that the within instrument
was filed for record in this office, on the

27 day of December
A. D. 1963 at 1:35 P. M.

Louise Kingsbury
County Clerk and Recorder

Deputy

See #200

File No.

T. 30^N R. 4^W

DUPLICATE

County Pondera

STATE OF MONTANA
ADMINISTRATOR OF GROUNDWATER CODE
OFFICE OF STATE ENGINEER

RECEIVED
DEC 31 1963

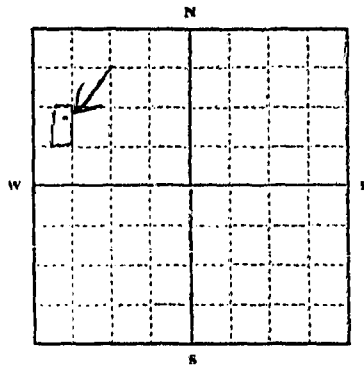
Declaration of Vested Groundwater Rights

(Under Chapter 237, Montana Session Laws, 1961)

STATE ENGINEER

1. Edna M. Stokes, of R. R. #3 Valer
(Name of Appropriator) (Address) (Town)

County of Pondera State of Montana
have appropriated groundwater according to the Montana laws in effect prior to January 1, 1962, as follows:



SW 1/4 NW Sec. 27, T. 30, R. 4W

Indicate point of appropriation and place of use, if possible. Each small square represents 10 acres.

- The beneficial use on which the claim is based household, livestock, yard & tree irrigation
- Date or approximate date of earliest beneficial use; and how continuous the use has been 1914, on the above, exact date unknown, well has been in continuous use since above date.
- The amount of groundwater claimed (in miner's inches or gallons per minute) approx. 10 gals. per minute.
- If used for irrigation, give the acreage and description of the lands to which water has been applied and name of the owner thereof partially to area shown on map; SW 1/4, NW 1/4 Sec 27, T. 30, R. 4W. Owner Edna M. Stokes
- The means of withdrawing such water from the ground and the location of each well or other means of withdrawal with an electric pump. Location as shown by dot on map.
- The date of commencement and completion of the construction of the well, wells, or other works for withdrawal of groundwater 1914 on the above, exact date unknown.
- The depth of water table 150 to 160 ft.
- So far as it may be available, the type, size and depth of each well or the general specifications of any other works for the withdrawal of groundwater This is a drilled well, 6" bore, 150-160 feet deep.
- The estimated amount of groundwater withdrawn each year 5 to 7 hundred thousand gallons
- The log of formations encountered in the drilling of each well if available now available
- Such other information of a similar nature as may be useful in carrying out the policy of this act, including reference to book and page of any county record now known

Signature of Owner Edna M. Stokes

Date Dec 27, 1963

Three copies to be filed by the owner with the County Clerk and Recorder of the county in which the well is located.

Please answer all questions. If not applicable, so state, otherwise the form will be returned.

Original to the County Clerk and Recorder; Duplicate to the State Engineer; Triplicate to the Montana Bureau of Mines and Geology, and Quadruplicate for the Appropriator.

195540

OFFICE OF
COUNTY CLERK AND RECORDER
COUNTY OF PONDERA, MONTANA

I hereby certify that the within instrument
was filed for record in this office, on the

30 day of Dec

A. D. 1963 at 1:15 P. M.

Louise Kingberry
County Clerk and Recorder

Deputy

Gene A. King

GW 4

Approved Stock Form—State Publishing Co., Helena, Montana—42234

File No.

30^N-4^W-27

T. 27 R. 180 W. 4

DUPLICATE

County Pondera

STATE OF MONTANA
ADMINISTRATOR OF GROUNDWATER CODE
OFFICE OF STATE ENGINEER

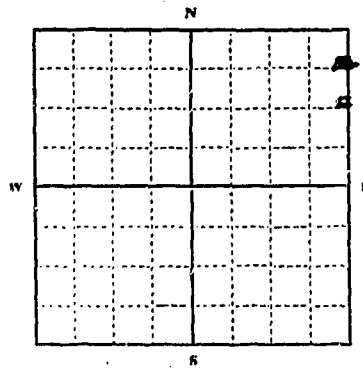
RECEIVED
DEC 31 1963

Declaration of Vested Groundwater Rights STATE ENGINEER

(Under Chapter 237, Montana Session Laws, 1961)

I, A. L. Van Antwerp, of Valin,
(Name of Appropriator) (Address) (Town)

County of Pondera State of Montana
have appropriated groundwater according to the Montana laws in effect prior to January 1, 1962, as follows:



2. The beneficial use on which the claim is based Stock house

3. Date or approximate date of earliest beneficial use; and how continuous the use has been. 1912

4. The amount of groundwater claimed (in miner's inches or gallons per minute) 16

5. If used for irrigation, give the acreage and description of the lands to which water has been applied and name of the owner thereof NO

6. The means of withdrawing such water from the ground and the location of each well or other means of withdrawal pump

PE 478, Sec. 27, T. 30, R. 180 W

Indicate point of appropriation and place of use, if possible. Each small square represents 10 acres.

7. The date of commencement and completion of the construction of the well, wells, or other works for withdrawal of groundwater. 1912

8. The depth of water table. 80 ft

9. So far as it may be available, the type, size and depth of each well or the general specifications of any other works for the withdrawal of groundwater. 6 in casing, 2 in well pipe, 218 ft deep

10. The estimated amount of groundwater withdrawn each year. 100,000

11. The log of formations encountered in the drilling of each well if available. unknown

12. Such other information of a similar nature as may be useful in carrying out the policy of this act, including reference to book and page of any county record.

Signature of Owner A. L. Van Antwerp

Date Dec. 30th 1963

Three copies to be filed by the owner with the County Clerk and Recorder of the county in which the well is located.

Please answer all questions. If not applicable, so state, otherwise the form will be returned.

Original to the County Clerk and Recorder; Duplicate to the State Engineer; Triplicate to the Montana Bureau of Mines and Geology, and Quadruplicate for the Appropriator.

16689

195643

OFFICE OF
COUNTY CLERK AND RECORDER
COUNTY OF PONDEPA, MONTANA

I hereby certify that the within instrument
was filed for record in this office, on the

30 day of Dec
A. D. 1968 at 1:30 P. M.

Louise Kingsbury
County Clerk and Recorder

Deputy

Jan 2nd

File No. _____

T. 30 N. R. 4 W

DUPLICATE

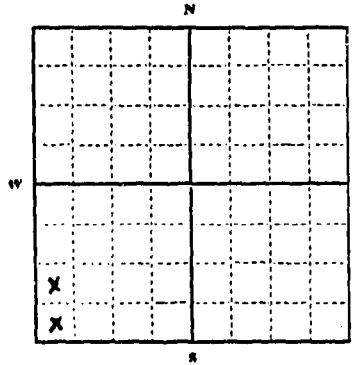
County Pondera

STATE OF MONTANA
ADMINISTRATOR OF GROUNDWATER CODE
OFFICE OF STATE ENGINEER

RECEIVED
DEC 31 1962

Declaration of Vested Groundwater Rights **STATE ENGINEER**
(Under Chapter 237, Montana Session Laws, 1961)

1. Eugene L. Egan, of Valier
(Name of Appropriator) (Address) (Town)
County of Pondera State of Montana
have appropriated groundwater according to the Montana laws in effect prior to January 1, 1962, as follows:



SW 1/4 SW 1/4 Sec. 33 T. 30. R. 4

Indicate point of appropriation and place of use, if possible. Each small square represents 10 acres.

- 2. The beneficial use on which the claim is based. Domestic Stock
- 3. Date or approximate date of earliest beneficial use; and how continuous the use has been. One Well 1916
Continuous use 1953
- 4. The amount of groundwater claimed (in miner's inches or gallons per minute). 400 gal. Per Day
- 5. If used for irrigation, give the acreage and description of the lands to which water has been applied and name of the owner thereof. no
- 6. The means of withdrawing such water from the ground and the location of each well or other means of withdrawal. Pump
- 7. The date of commencement and completion of the construction of the well, wells, or other works for withdrawal of groundwater. one finished in 1916
1953
- 8. The depth of water table. Flows Part of the year
- 9. So far as it may be available, the type, size and depth of each well or the general specifications of any other works for the withdrawal of groundwater. Both wells 150' deep
- 10. The estimated amount of groundwater withdrawn each year. 150,000 gal. each well
- 11. The log of formations encountered in the drilling of each well if available. Not available
- 12. Such other information of a similar nature as may be useful in carrying out the policy of this act, including reference to book and page of any county record. no

Signature of Owner Eugene L. Egan
Date Nov. 30, 1962

Three copies to be filed by the owner with the County Clerk and Recorder of the county in which the well is located.

Please answer all questions. If not applicable, so state, otherwise the form will be returned.

Original to the County Clerk and Recorder; Duplicate to the State Engineer; Triplicate to the Montana Bureau of Mines and Geology, and Quadruplicate for the Appropriator.

No. 195535
OFFICE OF
COUNTY CLERK AND RECORDER
COUNTY OF PONDECHA, MONTANA

I hereby certify that the within instrument
was filed for record in this office, on the
30 day of Dec.

A. D. 1963 at 12:40 P. M.
Laura Kingberry
County Clerk and Recorder

Fee \$2.00

File No.

30^N R 4^{West}
County Pondera

DUPLICATE

STATE OF MONTANA
ADMINISTRATOR OF GROUNDWATER CODE
OFFICE OF STATE ENGINEER

RECEIVED
DEC 30 1963

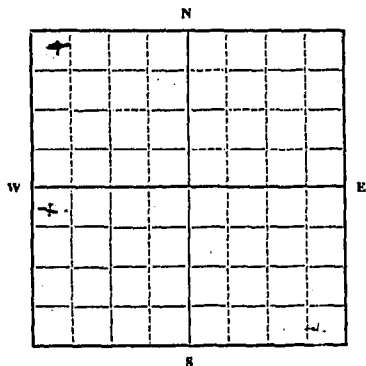
Declaration of Vested Groundwater Rights

(Under Chapter 237, Montana Session Laws, 1961)

STATE ENGINEER

Andrew Negashis, of Route 3, Valier
(Name of Appropriator) (Address) (Town)

County of Pondera State of Montana
have appropriated groundwater according to the Montana laws in effect prior to January 1, 1962, as follows:



N.W. 1/4 Sec. 35 T.26 R.4 W

Indicate point of appropriation and place of use, if possible. Each small square represents 10 acres.

2. The beneficial use on which the claim is based for home and stock water

3. Date or approximate date of earliest beneficial use; and how continuous the use has been since June of 1946

4. The amount of groundwater claimed (in miner's inches or gallons per minute) unknown but all that can be taken thru 2 in pipe

5. If used for irrigation, give the acreage and description of the lands to which water has been applied and name of the owner thereof

no irrigation

6. The means of withdrawing such water from the ground and the location of each well or other means of withdrawal

Electric pump from well located 1/4 N on the West corner of 1/4

7. The date of commencement and completion of the construction of the well, wells, or other works for withdrawal of groundwater. type 1946 drilled to depth of approximately 115 feet

8. The depth of water table. About 30 feet

9. So far as it may be available, the type, size and depth of each well or the general specifications of any other works for the withdrawal of groundwater. drilled and cased with concrete

10. The estimated amount of groundwater withdrawn each year. unknown

11. The log of formations encountered in the drilling of each well if available. not available

12. Such other information of a similar nature as may be useful in carrying out the policy of this act, including reference to book and page of any county record.

Signature of Owner Andrew Negashis

Date 12/27/1963

Three copies to be filed by the owner with the County Clerk and Recorder of the county in which the well is located.

Please answer all questions. If not applicable, so state, otherwise the form will be returned.

Original to the County Clerk and Recorder; duplicate to the State Engineer; Triplicate to the Montana Bureau of Mines and Geology, and Quadruplicate for the Appropriator.

15-5-4(2)

[Faint, illegible text, likely bleed-through from the reverse side of the page]

OFFICE OF No. 195491
COUNTY CLERK AND RECORDER
COUNTY OF PONDERA, MONTANA

I hereby certify that the within instrument
was filed for record in this office, on the
27 day of November
A. D. 1963 at 1:00 P. M.
Laurie Kingsberry
County Clerk and Recorder

Deputy

Fee \$2.00

File No.

T. 30N R 3W

DUPLICATE

County PONDERA

STATE OF MONTANA
ADMINISTRATOR OF GROUNDWATER CODE
OFFICE OF STATE ENGINEER

RECEIVED
DEC 20 1963

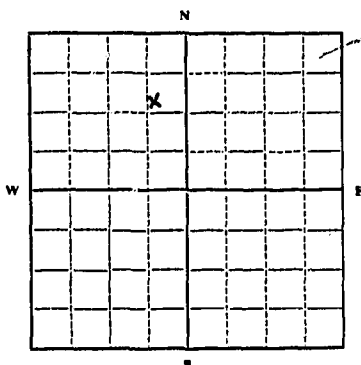
Declaration of Vested Groundwater Rights

(Under Chapter 237, Montana Session Laws, 1961)

STATE ENGINEER

1. ELIZABETH S. SEIFERT, of ROUTE 3 VALIER
(Name of Appropriator) (Address) (Town)

County of PONDERA State of MONTANA
have appropriated groundwater according to the Montana laws in effect prior to January 1, 1962, as follows:



N.W. 1/4 Sec. 5 T.30N R.3W

Indicate point of appropriation and place of use, if possible. Each small square represents 10 acres.

2. The beneficial use on which the claim is based. STOCK
+ DOMESTIC

3. Date or approximate date of earliest beneficial use; and how continuous the use has been. JULY - 1952
CONTINUOUS SINCE THEN

4. The amount of groundwater claimed (in miner's inches or gallons per minute). 50 GALLONS

5. If used for irrigation, give the acreage and description of the lands to which water has been applied and name of the owner thereof. LAWN + GARDEN - ADJACENT
TO WELL

6. The means of withdrawing such water from the ground and the location of each well or other means of withdrawal. ELECTRIC JET PUMP 3"
SUBMERSIBLE

7. The date of commencement and completion of the construction of the well, wells, or other works for withdrawal of groundwater. JULY - 1952

8. The depth of water table. 103 FEET

9. So far as it may be available, the type, size and depth of each well or the general specifications of any other works for the withdrawal of groundwater. DRILLED WELL
2 STRINGS CASING - 6" + 4"

10. The estimated amount of groundwater withdrawn each year. 2000000 GALLONS - MAXIMUM

11. The log of formations encountered in the drilling of each well if available. NOT AVAILABLE AS DRILLER IS GONE

12. Such other information of a similar nature as may be useful in carrying out the policy of this act, including reference to book and page of any county record. BOTH CASINGS COME TO THE TOP

Signature of Owner Elizabeth S. Seifert

Date Dec 19, 1963

Three copies to be filed by the owner with the County Clerk and Recorder of the county in which the well is located.

Please answer all questions. If not applicable, so state, otherwise the form will be returned.

Original to the County Clerk and Recorder; duplicate to the State Engineer; Triplicate to the Montana Bureau of Mines and Geology, and Quadruplicate for the Appropriator.

195399

OFFICE OF
COUNTY CLERK AND RECORDER
COUNTY OF PONDERA, MONTANA

I hereby certify that the within instrument
was filed for record in this office, on the

19 day of December
A. D. 1963 at 2:45 P.M.

Lessie J. Gregory
County Clerk and Recorder

Deputy

File No.

T. 30 R. 3 W

DUPLICATE

County Pondera

STATE OF MONTANA
ADMINISTRATOR OF GROUNDWATER CODE
OFFICE OF STATE ENGINEER

Declaration of Vested Groundwater Rights

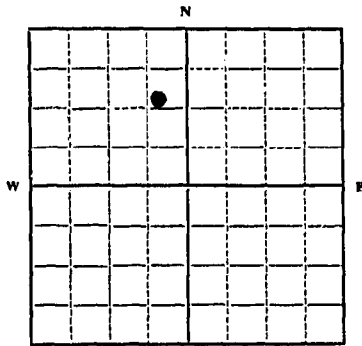
(Under Chapter 237, Montana Session Laws, 1961)

RECEIVED
DEC 20 1963

STATE ENGINEER

I, ELIZABETH S. SEIFERT, of VALENTIA (Town)
(Name of Appropriator) (Address)

County of PODERA State of Montana
have appropriated groundwater according to the Montana laws in effect prior to January 1, 1962, as follows:



N.W. 1/4 Sec. 5, T. 30 R. 3 W

Indicate point of appropriation and place of use, if possible. Each small square represents 10 acres.

2. The beneficial use on which the claim is based. Stock Domestic Irrigation

3. Date or approximate date of earliest beneficial use; and how continuous the use has been. 1949 - Continuous for 3 years at which time a deeper well was drilled. Supply still adequate.

4. The amount of groundwater claimed (in miner's inches or gallons per minute). 50 gallons per minute when in use

5. If used for irrigation, give the acreage and description of the lands to which water has been applied and name of the owner thereof. Lawson & Gordon immediate area of well

6. The means of withdrawing such water from the ground and the location of each well or other means of withdrawal. Electric jet pumps 3 inch

7. The date of commencement and completion of the construction of the well, wells, or other works for withdrawal of groundwater. July 15 - 1949 (approx)

8. The depth of water table. 30 ft.

9. So far as it may be available, the type, size and depth of each well or the general specifications of any other works for the withdrawal of groundwater. Depth 72 feet. Drilled well - 6" casing

10. The estimated amount of groundwater withdrawn each year. 2,000,000 maximum

11. The log of formations encountered in the drilling of each well if available. Mostly Colorado shale

12. Such other information of a similar nature as may be useful in carrying out the policy of this act, including reference to book and page of any county record. Well not in use at this time but is good to have as a stand by.

Signature of Owner Elizabeth S. Seifert

Date Dec. 19, 1963

Three copies to be filed by the owner with the County Clerk and Recorder of the county in which the well is located.

Please answer all questions. If not applicable; so state, otherwise the form will be returned.

Original to the County Clerk and Recorder; duplicate to the State Engineer; Triplicate to the Montana Bureau of Mines and Geology, and Quadruplicate for the Appropriator.

10960

195398

OFFICE OF
COUNTY CLERK AND RECORDER
COUNTY OF PONDERA, MONTANA

I hereby certify that the within instrument
was filed for record in this office, on the

19 day of December

A. D. 1943 at 2:40 P. M.

Lewis Kingberry
County Clerk and Recorder

Deputy

6

File No.

T. 30N R. 3W

DUPLICATE

County Pondera

STATE OF MONTANA
ADMINISTRATOR OF GROUNDWATER CODE
OFFICE OF STATE ENGINEER

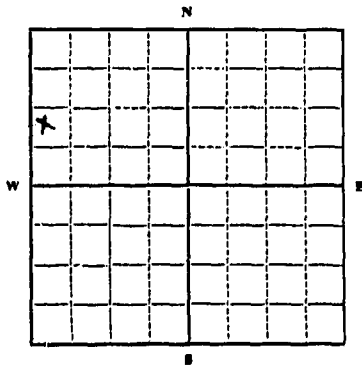
RECEIVED
DEC 6 1963

Declaration of Vested Groundwater Rights

(Under Chapter 237, Montana Session Laws, 1961)

STATE ENGINEER

I, Bruce Ullom, of Route #3, Valier
(Name of Appropriator) (Address) (Town)
County of Pondera State of Montana
have appropriated groundwater according to the Montana laws in effect prior to January 1, 1962, as follows:



SW 1/4 NW 4 Sec 6 T. 30N R. 3W

Indicate point of appropriation and place of use, if possible. Each small square represents 10 acres.

2. The beneficial use on which the claim is based livestock water

3. Date or approximate date of earliest beneficial use; and how continuous the use has been June 1954

4. The amount of groundwater claimed (in miner's inches or gallons per minute) 20 GPM

5. If used for irrigation, give the acreage and description of the lands to which water has been applied and name of the owner thereof

6. The means of withdrawing such water from the ground and the location of each well or other means of withdrawal cylinder pump

7. The date of commencement and completion of the construction of the well, wells, or other works for withdrawal of groundwater June 1954 - June 1954

8. The depth of water table 60 feet

9. So far as it may be available, the type, size and depth of each well or the general specifications of any other works for the withdrawal of groundwater Drilled - 6" black steel casing, 130 feet deep

10. The estimated amount of groundwater withdrawn each year 550,000 gallons

11. The log of formations encountered in the drilling of each well if available not available

12. Such other information of a similar nature as may be useful in carrying out the policy of this act, including reference to book and page of any county record

Signature of Owner Bruce Ullom

Date December 5, 1963

Three copies to be filed by the owner with the County Clerk and Recorder of the county in which the well is located.

Please answer all questions. If not applicable, so state, otherwise the form will be returned.

Original to the County Clerk and Recorder; duplicate to the State Engineer; Triplicate to the Montana Bureau of Mines and Geology, and Quadruplicate for the Appropriator.

707

195207

OFFICE OF
COUNTY CLERK AND RECORDER
COUNTY OF PONDERA, MONTANA

I hereby certify that the within instrument
was filed for record in this office, on the

5 day of Dec
A. D. 1963 at 11:50 A. M.

Lewis H. Kingberry
County Clerk and Recorder

Deputy

File No.

T. 30N R. 3W

DUPLICATE

County Pondera

STATE OF MONTANA
ADMINISTRATOR OF GROUNDWATER CODE
OFFICE OF STATE ENGINEER

RECEIVED
DEC 6 1963

Declaration of Vested Groundwater Rights

(Under Chapter 237, Montana Session Laws, 1961)

STATE ENGINEER

1. Bruce Ulton, of Route #3, Valier, Montana
(Name of Appropriator) (Address) (Town)
County of Pondera State of Montana
have appropriated groundwater according to the Montana laws in effect prior to January 1, 1962, as follows:

X					

SW $\frac{1}{4}$ NW Sec. 6 T. 30N R. 3W

Indicate point of appropriation and place of use, if possible. Each small square represents 10 acres.

2. The beneficial use on which the claim is based household use
3. Date or approximate date of earliest beneficial use; and how continuous the use has been 1956
4. The amount of groundwater claimed (in miner's inches or gallons per minute) 20 GPM
5. If used for irrigation, give the acreage and description of the lands to which water has been applied and name of the owner thereof
6. The means of withdrawing such water from the ground and the location of each well or other means of withdrawal Submersible pump
7. The date of commencement and completion of the construction of the well, wells, or other works for withdrawal of groundwater October 1956 November 1956
8. The depth of water table 130 feet
9. So far as it may be available, the type, size and depth of each well or the general specifications of any other works for the withdrawal of groundwater Drilled - 12", 8", & 4" galvanized casing - 130 feet deep
10. The estimated amount of groundwater withdrawn each year 500,000 gallons
11. The log of formations encountered in the drilling of each well if available not available
12. Such other information of a similar nature as may be useful in carrying out the policy of this act, including reference to book and page of any county record

Signature of Owner Bruce Ulton

Date December 5, 1963

Three copies to be filed by the owner with the County Clerk and Recorder of the county in which the well is located.

Please answer all questions. If not applicable, so state, otherwise the form will be returned.

Original to the County Clerk and Recorder; duplicate to the State Engineer; Triplicate to the Montana Bureau of Mines and Geology, and Quadruplicate for the Appropriator.

195209

OFFICE OF
COUNTY CLERK AND RECORDER
COUNTY OF PONDERA, MONTANA

I hereby certify that the within instrument
was filed for record in this office, on the

5 day of Dec
A. D. 1963 at 12 Noon P. M.

Lewis Rungshury
County Clerk and Recorder

Deputy

File No.

T 30 N R 34

DUPLICATE

County Pondera

STATE OF MONTANA
ADMINISTRATOR OF GROUNDWATER CODE
OFFICE OF STATE ENGINEER

Declaration of Vested Groundwater Rights

(Under Chapter 237, Montana Session Laws, 1961)

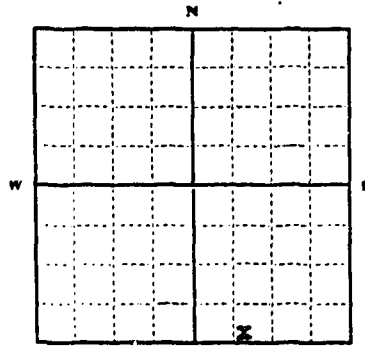
RECEIVED
DEC 31 1966

STATE ENGINEER
Valler

1 Lawrence J Gottfried of Route 3
(Name of Appropriator) (Address) (Town)

County of Pondera State of Montana

have appropriated groundwater according to the Montana laws in effect prior to January 1, 1962, as follows:



S. 37 SW 2 S 20
1/4 Sec. 7 T 30 R 3 W

Indicate point of appropriation and place of use, if possible. Each small square represents 10 acres.

2. The beneficial use on which the claim is based
stock water

3. Date or approximate date of earliest beneficial use; and how continuous the use has been Nov. 1950 continuous

4. The amount of groundwater claimed (in miner's inches or gallons per minute) 2 gallons per minute

5. If used for irrigation, give the acreage and description of the lands to which water has been applied and name of the owner thereof
not applicable

6. The means of withdrawing such water from the ground and the location of each well or other means of withdrawal
electric driven pump

7. The date of commencement and completion of the construction of the well, wells, or other works for withdrawal of groundwater Nov. 10, 1950

8. The depth of water table 2 feet

9. So far as it may be available, the type, size and depth of each well or the general specifications of any other works for the withdrawal of groundwater 30" cement casing 12' deep

10. The estimated amount of groundwater withdrawn each year 700,000 gallons

11. The log of formations encountered in the drilling of each well if available Hand dug in gravel

12. Such other information of a similar nature as may be useful in carrying out the policy of this act, including reference to book and page of any county record none

Signature of Owner Lawrence J. Gottfried

Date 12-26-63

Three copies to be filed by the owner with the County Clerk and Recorder of the county in which the well is located.

Please answer all questions. If not applicable, so state, otherwise the form will be returned.

Original to the County Clerk and Recorder; Duplicate to the State Engineer; Triplicate to the Montana Bureau of Mines and Geology, and Quadruplicate for the Appropriator.

2000 NOV 26 11:30 AM

NOV 26 1963

NOV 26 1963

NOV 26 1963

195527

OFFICE OF
COUNTY CLERK AND RECORDER
COUNTY OF PONDERA, MONTANA

I hereby certify that the within instrument
was filed for record in this office, on the

30 day of Dec
A. D. 1963 at 10:50 A. M.

Laurie Kingberry
County Clerk and Recorder

Deputy

Fee \$2.00

File No. _____

T30N R3W
County PONDERA

DUPLICATE

STATE OF MONTANA
ADMINISTRATOR OF GROUNDWATER CODE
OFFICE OF STATE ENGINEER

RECEIVED
DEC 20 1963
STATE ENGINEER

Declaration of Vested Groundwater Rights

(Under Chapter 237, Montana Session Laws, 1961)

1. ELIZABETH S. SEIFERT, of ROUTE 3 VALIER
(Name of Appropriator) (Address) (Town)
County of PONDERA State of MONTANA
have appropriated groundwater according to the Montana laws in effect prior to January 1, 1962, as follows:

Grid diagram with axes N, S, E, W. A small square in the top-left corner is marked with an 'X'.

NW 1/4 Sec. 8 T30N R3W

Indicate point of appropriation and place of use, if possible. Each small square represents 10 acres.

2. The beneficial use on which the claim is based. STOCK + DOMESTIC

3. Date or approximate date of earliest beneficial use; and how continuous the use has been. 1920- CONTINUOUS UNTIL 1948

4. The amount of groundwater claimed (in miner's inches or gallons per minute). 50 GALS. WHEN IN USE

5. If used for irrigation, give the acreage and description of the lands to which water has been applied and name of the owner thereof. LAWN + GARDEN ADJACENT TO WELL

6. The means of withdrawing such water from the ground and the location of each well or other means of withdrawal. WINDMILL + GAS ENGINE PLUNGER PUMP

7. The date of commencement and completion of the construction of the well, wells, or other works for withdrawal of groundwater. SUMMER OF 1920

8. The depth of water table. 25 FEET

9. So far as it may be available, the type, size and depth of each well or the general specifications of any other works for the withdrawal of groundwater. DRILLED WELL 6-INCH I.D.

10. The estimated amount of groundwater withdrawn each year. 2,000,000 GALS.

11. The log of formations encountered in the drilling of each well if available. NOT AVAILABLE

12. Such other information of a similar nature as may be useful in carrying out the policy of this act, including reference to book and page of any county record. THIS WELL MAY AGAIN BE PUT INTO SERVICE.

Signature of Owner Elizabeth S. Seifert
Date Dec 19, 1963

Three copies to be filed by the owner with the County Clerk and Recorder of the county in which the well is located.

Please answer all questions. If not applicable, so state, otherwise the form will be returned.

Original to the County Clerk and Recorder; duplicate to the State Engineer; Triplicate to the Montana Bureau of Mines and Geology, and Quadruplicate for the Appropriator.

195400

OFFICE OF
COUNTY CLERK AND RECORDER
COUNTY OF PONDERA, MONTANA

I hereby certify that the within instrument
was filed for record in this office, on the
19 day of December
A. D. 1963 at 2:50 P. M.

Laine Kingsbury
County Clerk and Recorder

Deputy

19

File No.....

T30N R 3W

DUPLICATE

County Pondera

STATE OF MONTANA
 ADMINISTRATOR OF GROUNDWATER CODE
 OFFICE OF STATE ENGINEER

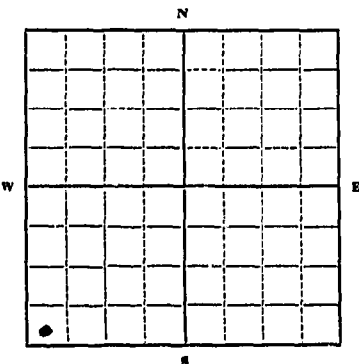
RECEIVED
 DEC 23 1963

Declaration of Vested Groundwater Rights

(Under Chapter 237, Montana Session Laws, 1961)

STATE ENGINEER

1. Wallace Halverson of Valier
 (Name of Appropriator) (Address) (Town)
 County of Pondera State of Montana
 have appropriated groundwater according to the Montana laws in effect prior to January 1, 1962, as follows:



SW 1/4 SW Sec. 19 T30N R3W

Indicate point of appropriation and place of use, if possible. Each small square represents 10 acres.

2. The beneficial use on which the claim is based.....

Stock Watering

3. Date or approximate date of earliest beneficial use; and how continuous the use has been.....

July 1954

Regular

4. The amount of groundwater claimed (in miner's inches or gallons per minute).....

Unknown

5. If used for irrigation, give the acreage and description of the lands to which water has been applied and name of the owner thereof.....

Not used for irrigation

6. The means of withdrawing such water from the ground and the location of each well or other means of withdrawal.....

By Pump

7. The date of commencement and completion of the construction of the well, wells, or other works for withdrawal of groundwater.....

July 1954

8. The depth of water table.....

8 ft.

9. So far as it may be available, the type, size and depth of each well or the general specifications of any other works for the withdrawal of groundwater.....

Unknown

10. The estimated amount of groundwater withdrawn each year.....

unknown

11. The log of formations encountered in the drilling of each well if available.....

Not available

12. Such other information of a similar nature as may be useful in carrying out the policy of this act, including reference to book and page of any county record.....

No records

Signature of Owner Wallace Halverson

Date 12/19/63

Three copies to be filed by the owner with the County Clerk and Recorder of the county in which the well is located.

Please answer all questions. If not applicable, so state, otherwise the form will be returned.

Original to the County Clerk and Recorder; duplicate to the State Engineer; Triplicate to the Montana Bureau of Mines and Geology, and Quadruplicate for the Appropriator.

11722

195420

OFFICE OF
COUNTY CLERK AND RECORDER
COUNTY OF PONDERA, MONTANA

I hereby certify that the within instrument
was filed for record in this office, on the
22 day of December
A. D. 1963 at 2:55 P. M.

Laura Tompkins
County Clerk and Recorder

Deputy

24

File No.

T. 30^N R. 3^W

DUPLICATE

County Bozeman

STATE OF MONTANA
ADMINISTRATOR OF GROUNDWATER CODE
OFFICE OF STATE ENGINEER

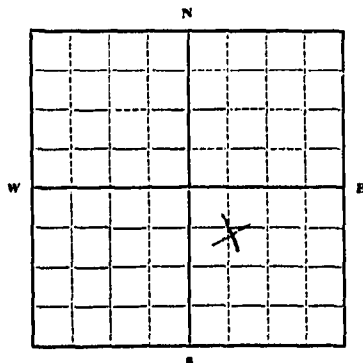
RECEIVED
DEC 16 1963

Declaration of Vested Groundwater Rights

(Under Chapter 237, Montana Session Laws, 1961)

STATE ENGINEER

1. Harold E. Hanson, of Bozeman, Bozeman, Montana
(Name of Appropriator) (Address) (Town)
County of Bozeman State of Montana
have appropriated groundwater according to the Montana laws in effect prior to January 1, 1962, as follows:



NW 1/4 Sec 27 T. 30 R. 3W
Indicate point of appropriation
and place of use, if possible.
Each small square represents 10
acres.

2. The beneficial use on which the claim is based.....
irrigation

3. Date or approximate date of earliest beneficial use; and how con-
tinuous the use has been.....1945

4. The amount of groundwater claimed (in miner's inches or gallons
per minute).....500 gpm

5. If used for irrigation, give the acreage and description of the lands
to which water has been applied and name of the owner thereof
X

6. The means of withdrawing such water from the ground and the
location of each well or other means of withdrawal.....
Bozeman

7. The date of commencement and completion of the construction of the well, wells, or other works for with-
drawal of groundwater.....1945

8. The depth of water table.....10 ft

9. So far as it may be available, the type, size and depth of each well or the general specifications of any other
works for the withdrawal of groundwater.....5 inch casing

10. The estimated amount of groundwater withdrawn each year.....X

11. The log of formations encountered in the drilling of each well if available.....
X

12. Such other information of a similar nature as may be useful in carrying out the policy of this act, including
reference to book and page of any county record.....

Signature of Owner.....Harold E. Hanson

Date.....Dec 16 1963

Three copies to be filed by the owner with the County Clerk and Recorder of the county in which the well is
located.

Please answer all questions. If not applicable, so state, otherwise the form will be returned.

Original to the County Clerk and Recorder; duplicate to the State Engineer; Triplicate to the Montana Bureau
of Mines and Geology, and Quadruplicate for the Appropriator.

9376

No. 195327
OFFICE OF
COUNTY CLERK AND RECORDER
COUNTY OF PONDERA, MONTANA

I hereby certify that the within instrument
was filed for record in this office, on the

13 day of Dec

A. D. 1963 at 2:25 P.M.

Laura Kempbery
County Clerk and Recorder
John M. ...

Fee \$2.00

File No.

T. 30N., R. 3W., E. 1. E.

DUPLICATE

County Fondera

STATE OF MONTANA
ADMINISTRATOR OF GROUNDWATER CODE
OFFICE OF STATE ENGINEER

Declaration of Vested Groundwater Rights

(Under Chapter 237, Montana Session Laws, 1961)

RECEIVED
DEC 30 1963

STATE ENGINEER

1. Maurice Tack of Rta. 3 Valier
(Name of Appropriator) (Address) (Town)

County of Fondera State of Montana

have appropriated groundwater according to the Montana laws in effect prior to January 1, 1962, as follows:
"A" on plat refers to a well; "B", "C", "D", and "E" refer to springs, and said designations will be used consistently throughout this instrument.

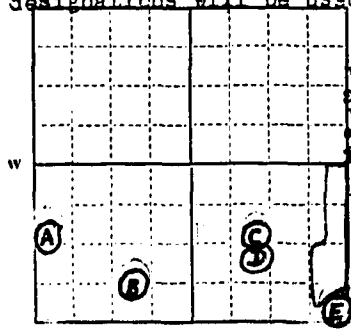
2. The beneficial use on which the claim is based irrigation, stock watering and domestic use. "A" for stock watering and domestic use, "C" and "D" for irrigation & stock watering.

3. Date or approximate date of earliest beneficial use; and how continuous the use has been. "A" continuously since 1916; "B" continuously since 1916; "C", "D" and "E" continuously since 1928; said dates being approximate dates of earliest beneficial use.

4. The amount of groundwater claimed (in miner's inches or gallons per minute) "A" up to 110 gallons per minute, "B" at 10 gallons per minute, "C" and "D" each at 15 miner's inches, and "E" at 10 gallons per minute.

5. If used for irrigation, give the acreage and description of the lands to which water has been applied and name of the owner thereof. "C" and "D" are used to irrigate xxx 14.5 acres in SESE and 11.8 acres in NESE of sec. 28, and "A" is used to irrigate one-fourth acre in NWSW of sec. 28, T. 30N., R. 3W., E. 1. E. owned by Maurice Tack.

6. The means of withdrawing such water from the ground and the location of each well or other means of withdrawal. "A" is well located at farm buildings, equipped with electric pump. "B", "C", "D", and "E" are wells having natural flow.



1/4 Sec. 28, T. 30N., R. 3W., E. 1. E.

Indicate point of appropriation and place of use, if possible. Each small square represents 10 acres.

Approximate shape of 14.5-acre and 11.8-acre tracts irrigated from "C" and "D" are shown in blue ink.

7. The date of commencement and completion of the construction of the well, wells, or other works for withdrawal of groundwater. Same as dates shown for earliest beneficial use set forth in paragraph 3, above.

8. The depth of water table. "A" depth of water table is 6'; "B", "C", "D" and "E" are springs with water at surface of ground.

9. So far as it may be available, the type, size and depth of each well or the general specifications of any other works for the withdrawal of groundwater. "A" well is 12' in depth, 4" in diameter, dug by hand, lined with wood.

10. The estimated amount of groundwater withdrawn each year. xxx 500,000 gallons from "A"; 200,000 gallons from "B"; 7 acre-feet from "C"; 7 acre-feet from "D"; and 60,000 gallons from "E".

11. The log of formations encountered in the drilling of each well if available. not available.

12. Such other information of a similar nature as may be useful in carrying out the policy of this act, including reference to book and page of any county record. none.

Signature of Owner *Maurice Tack*

Date *Dec. 27, 1963*

Three copies to be filed by the owner with the County Clerk and Recorder of the county in which the well is located.

Please answer all questions. If not applicable, so state, otherwise the form will be returned.

Original to the County Clerk and Recorder; Duplicate to the State Engineer; Triplicate to the Montana Bureau of Mines and Geology, and Quadruplicate for the Appropriator.

15577

No. 195511

OFFICE OF
COUNTY CLERK AND RECORDER
COUNTY OF PONDERA, MONTANA

I hereby certify that the within instrument
was filed for record in this office, on the

27 day of Dec

A. D. 1963 at 3:45 P. M.

Lacine Kingsbury
County Clerk and Recorder

Deputy

Fee \$5.00

File No.

T. 30 N R. 3 W

DUPLICATE

County Pondera

STATE OF MONTANA
ADMINISTRATOR OF GROUNDWATER CODE
OFFICE OF STATE ENGINEER

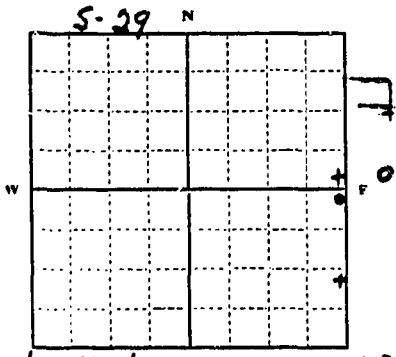
RECEIVED
DEC 30 1963

Declaration of Vested Groundwater Rights

(Under Chapter 237, Montana Session Laws, 1961)

STATE ENGINEER

1. John Shekiere, of Valier Montana
(Name of Appropriator) (Address) (Town)
County of Pondera State of Montana
have appropriated groundwater according to the Montana laws in effect prior to January 1, 1962, as follows:



SE 1/4 - NE 1/4 Sec. 29 - T30-R3W
SE 1/4 - SE 1/4 Sec. 29 - T30-R3W

Indicate point of appropriation and place of use, if possible. Each small square represents 10 acres.

Appropriation - +
Use - 0

2. The beneficial use on which the claim is based
for stock water

3. Date or approximate date of earliest beneficial use; and how continuous the use has been. 1929 (approx.)
continuous use

4. The amount of groundwater claimed (in miner's inches or gallons per minute).
600.0 ~~3000~~ gal. per day

5. If used for irrigation, give the acreage and description of the lands to which water has been applied and name of the owner thereof
none

6. The means of withdrawing such water from the ground and the location of each well or other means of withdrawal
by pipe line and surface drinking

7. The date of commencement and completion of the construction of the well, wells, or other works for withdrawal of groundwater
1929 (approx.)

8. The depth of water table. approx. 10 ft.

9. So far as it may be available, the type, size and depth of each well or the general specifications of any other works for the withdrawal of groundwater. The south well - dug about 15 ft. deep, wood holed
The north well dug about 18 ft deep - wood holed

10. The estimated amount of groundwater withdrawn each year 1,460,000 gals

11. The log of formations encountered in the drilling of each well if available
none available

12. Such other information of a similar nature as may be useful in carrying out the policy of this act, including reference to book and page of any county record
none available

Signature of Owner John Shekiere
Date 12/27/63

Three copies to be filed by the owner with the County Clerk and Recorder of the county in which the well is located.
Please answer all questions. If not applicable, so state, otherwise the form will be returned.

Original to the County Clerk and Recorder; Duplicate to the State Engineer; Triplicate to the Montana Bureau of Mines and Geology, and Quadruplicate for the Appropriator. 155-54(a)

BOOK OF *No. 195490*
COUNTY CLERK AND RECORDER
COUNTY OF PONDERA, MONTANA

I hereby certify that the within instrument
was filed for record in this office, on the

27 day of *Dec.*
A. D. 19*63* at *12:45* P.M.

Lewis Kingbury
County Clerk and Recorder
Don M. Quander
Deputy

Fee \$5.00

File No.....

T30N R 3W

DUPLICATE

County Pondera

STATE OF MONTANA
ADMINISTRATOR OF GROUNDWATER CODE
OFFICE OF STATE ENGINEER


RECEIVED
DEC 29 1963
STATE ENGINEER

Declaration of Vested Groundwater Rights

(Under Chapter 237, Montana Session Laws, 1961)

1. Wallace Halverson of Valley
(Name of Appropriator) (Address) (Town)

County of Pondera State of Montana
have appropriated groundwater according to the Montana laws in effect prior to January 1, 1962, as follows:



NE 1/4 NW Sec. 28 T30N R. 3W

Indicate point of appropriation and place of use, if possible. Each small square represents 10 acres.

2. The beneficial use on which the claim is based Stock Water

3. Date or approximate date of earliest beneficial use; and how continuous the use has been November 1958
Regular

4. The amount of groundwater claimed (in miner's inches or gallons per minute) Unknown

5. If used for irrigation, give the acreage and description of the lands to which water has been applied and name of the owner thereof Not used for irrigation

6. The means of withdrawing such water from the ground and the location of each well or other means of withdrawal By Pump

7. The date of commencement and completion of the construction of the well, wells, or other works for withdrawal of groundwater Unknown

8. The depth of water table 8 ft.

9. So far as it may be available, the type, size and depth of each well or the general specifications of any other works for the withdrawal of groundwater Unknown

10. The estimated amount of groundwater withdrawn each year Unknown

11. The log of formations encountered in the drilling of each well if available Unknown

12. Such other information of a similar nature as may be useful in carrying out the policy of this act, including reference to book and page of any county record Unknown

Signature of Owner Wallace Halverson

Date 12/19/63

Three copies to be filed by the owner with the County Clerk and Recorder of the county in which the well is located.

Please answer all questions. If not applicable, so state, otherwise the form will be returned.

Original to the County Clerk and Recorder; duplicate to the State Engineer; Triplicate to the Montana Bureau of Mines and Geology, and Quadruplicate for the Appropriator.

11221

195419

OFFICE OF
COUNTY CLERK AND RECORDER,
COUNTY OF PONDERA, MONTANA

I hereby certify that the within instrument
was filed for record in this office, on the
20 day of December
A. D. 1953 at 2:50 P. M.

Laurie Kingsbury
County Clerk and Recorder

Deputy

33

File No.

T. 30N R 3W - MM

DUPLICATE

County Pondera

STATE OF MONTANA
ADMINISTRATOR OF GROUNDWATER CODE
OFFICE OF STATE ENGINEER

R
JAN 24 1964

Notice of Completion of Groundwater Appropriation
Without Well

(Under Chapter 237 Montana Session Laws, 1961)

Date of Appropriation of Groundwater Jan 17 - 1964

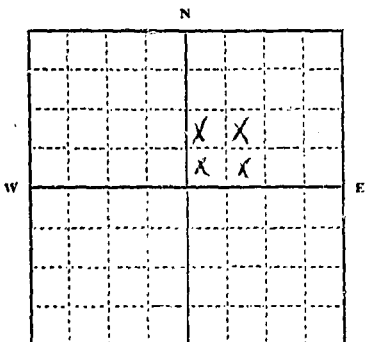
Owner Paul Habets Address Council

Contractor (if any) none

Address of Contractor none

Date Started none Date Completed none

Describe means of obtaining groundwater without a well "as by sub-irrigation and other natural processes". Include depth to water when applicable. natural spring emerging at ground level



S 1/4 NE 1/4 Sec 33 T30 R3W

Indicate point of appropriation and place of use, if possible.

Quantity of water developed and used with explanation of method used to measure or estimate such amount. If use is intermittent

estimate approximate lengths of periods of use year round
at 95 gal per min

Signature of Owner Paul Habets

Date Jan 17 - 1964

This form to be prepared by contractor (if any), otherwise by the owner.

Three copies of this notice are to be filed with the County Clerk and Recorder of the county in which the works are located.

Please answer all questions. If not applicable, so state, otherwise the form will be returned.

Original to the County Clerk and Recorder; duplicate to the State Engineer; Triplicate to the Montana Bureau of Mines and Geology and Quadruplicate for the Appropriator.

195778
OFFICE OF
COUNTY CLERK AND RECORDER
COUNTY OF PONDERA, MONTANA

I hereby certify that the within instrument
was filed for record in this office, on the

17 day of Jan.
A. D. 1964 at 11.50, A.M.

James K. Langley
County Clerk and Recorder

Joe M. [Signature]
Deputy

Fee 2.00

33

File No.

T. 30N R. 3W

DUPLICATE

County... F. Condera

STATE OF MONTANA
ADMINISTRATOR OF GROUNDWATER CODE
OFFICE OF STATE ENGINEER

RECEIVED
DEC 30 1963

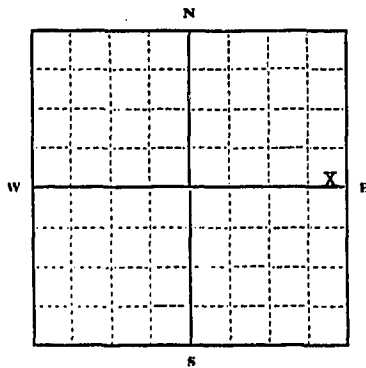
Declaration of Vested Groundwater Rights

(Under Chapter 237, Montana Session Laws, 1961)

STATE ENGINEER

1. Maurice Tack, of Rte. 3, Valier,
(Name of Appropriator) (Address) (Town)

County of... F. Condera... State of... Montana...
have appropriated groundwater according to the Montana laws in effect prior to January 1, 1962, as follows:



SENE. XX Sec. 33 T. 30N R. 3W

Indicate point of appropriation and place of use, if possible. Each small square represents 10 acres.

2. The beneficial use on which the claim is based... stock watering.

3. Date or approximate date of earliest beneficial use; and how continuous the use has been... date of earliest beneficial use was in 1928, and use has been continuous since 1928.

4. The amount of groundwater claimed (in miner's inches or gallons per minute)... 10 gallons per minute.

5. If used for irrigation, give the acreage and description of the lands to which water has been applied and name of the owner thereof... not applicable.

6. The means of withdrawing such water from the ground and the location of each well or other means of withdrawal... naturally flowing spring.

7. The date of commencement and completion of the construction of the well, wells, or other works for withdrawal of groundwater... 1928, 1928.

8. The depth of water table... at surface of ~~xxx~~ ground; naturally flowing spring.

9. So far as it may be available, the type, size and depth of each well or the general specifications of any other works for the withdrawal of groundwater... natural flow.

10. The estimated amount of groundwater withdrawn each year... 60,000 gallons.

11. The log of formations encountered in the drilling of each well if available... not available.

12. Such other information of a similar nature as may be useful in carrying out the policy of this act, including reference to book and page of any county record... none.

Signature of Owner... Maurice Tack

Date... December 27, 1963

Three copies to be filed by the owner with the County Clerk and Recorder of the county in which the well is located.

Please answer all questions. If not applicable, so state, otherwise the form will be returned.

Original to the County Clerk and Recorder; Duplicate to the State Engineer; Triplicate to the Montana Bureau of Mines and Geology, and Quadruplicate for the Appropriator.

15571

No. 195510

OFFICE OF
COUNTY CLERK AND RECORDER
COUNTY OF PONDERA, MONTANA

I hereby certify that the within instrument
was filed for record in this office, on the

27 day of Dec
A. D. 1963 at 3:40 P.M.

Louise Kingsbury
County Clerk and Recorder

Deputy

Fee \$2.00

12

File No.

T. 29 N R. 10 W

DUPLICATE

County PONDEPA

STATE OF MONTANA
ADMINISTRATOR OF GROUNDWATER CODE
OFFICE OF STATE ENGINEER

RECEIVED
DEC 30 1963

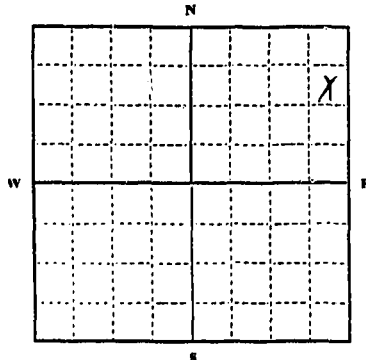
Declaration of Vested Groundwater Rights

(Under Chapter 237, Montana Session Laws, 1961)

STATE ENGINEER

MYRON THOMPSON, of HEART BUTTE
(Name of Appropriator) (Address) (Town)

County of PONDEPA State of MONTANA
have appropriated groundwater according to the Montana laws in effect prior to January 1, 1962, as follows:



NE 1/4 Sec. 12 T. 29 R. 10

Indicate point of appropriation and place of use, if possible. Each small square represents 10 acres.

2. The beneficial use on which the claim is based HOUSE AND LIVESTOCK USE

3. Date or approximate date of earliest beneficial use; and how continuous the use has been. 1951
CONTINUOUS

4. The amount of groundwater claimed (in miner's inches or gallons per minute) 40 gal per MINUTE

5. If used for irrigation, give the acreage and description of the lands to which water has been applied and name of the owner thereof

MYRON THOMPSON

6. The means of withdrawing such water from the ground and the location of each well or other means of withdrawal ELECTRIC PUMP

7. The date of commencement and completion of the construction of the well, wells, or other works for withdrawal of groundwater: SEPT-10-1951 COMMENCED
SEPT-18-1951 COMPLETED

8. The depth of water table. 36'

9. So far as it may be available, the type, size and depth of each well or the general specifications of any other works for the withdrawal of groundwater.
145' DEEP
7" STEEL CASING

10. The estimated amount of groundwater withdrawn each year. 750,000 gal/ann

11. The log of formations encountered in the drilling of each well if available. NOT AVAILABLE

12. Such other information of a similar nature as may be useful in carrying out the policy of this act, including reference to book and page of any county record.

Signature of Owner Myron Thompson

Date 12-27-63

Three copies to be filed by the owner with the County Clerk and Recorder of the county in which the well is located.

Please answer all questions. If not applicable, so state, otherwise the form will be returned.

Original to the County Clerk and Recorder; Duplicate to the State Engineer; Triplicate to the Montana Bureau of Mines and Geology, and Quadruplicate for the Appropriator.

15561

OFFICE OF *No. 195499*
COUNTY CLERK AND RECORDER
COUNTY OF PONDERA, MONTANA

I hereby certify that the within instrument
was filed for record in this office, on the
27 day of *Dec.*
A. D. 19*63* at *2:15* P.M.

Laurie Kingburg
County Clerk and Recorder

Don M. Swander
Deputy

Fee \$2.00

12

File No.....

T. 29 N R. 8 W

DUPLICATE

County... Roorda

STATE OF MONTANA
ADMINISTRATOR OF GROUNDWATER CODE
OFFICE OF STATE ENGINEER

JAN 3 1963
STATE ENGINEER

Notice of Completion of Groundwater Appropriation
Without Well

(Under Chapter 237 Montana Session Laws, 1961)

Date of Appropriation of Groundwater.....1900.....

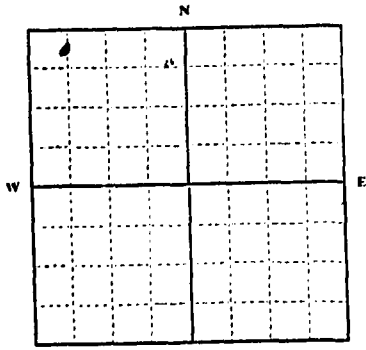
Owner... B. & O. RANCH..... Address... Conrad, Montana.....

Contractor (if any) None.....

Address of Contractor

Date Started... Early homestead days..... Date Completed... Work done as needed.

Describe means of obtaining groundwater without a well "as by sub-irrigation and other natural processes". Include depth to water when applicable... Water percolates naturally through sand and gravel to surface, collected at surface in artificial collection point.



NW 1/4 Sec. 12, T. 29, R. 8

Indicate point of appropriation and place of use, if possible.

Quantity of water developed and used with explanation of method used to measure or estimate such amount. If use is intermittent

estimate approximate lengths of periods of use.....

Approximately 20,000 gallons per day. Flow varies - used continuously during the year.

Signature of Owner... B. & O. RANCH
Henry Brossides
President

Date..... December 31, 1963.....

This form to be prepared by contractor (if any), otherwise by the owner.

Three copies of this notice are to be filed with the County Clerk and Recorder of the county in which the works are located.

Please answer all questions. If not applicable, so state, otherwise the form will be returned.

Original to the County Clerk and Recorder; duplicate to the State Engineer; Triplicate to the Montana Bureau of Mines and Geology and Quadruplicate for the Appropriator.

21004

175668

OFFICE OF
COUNTY CLERK AND RECORDER
COUNTY OF PONDERA, MONTANA

I hereby certify that the within instrument
was filed for record in this office, on the

31 day of Dec
A. D. 1963 at 4:24 P. M.

Laurie Kingsberry
County Clerk and Recorder

Deputy
Jan 15 200

File No. _____

T 29^N 8^W

DUPLICATE

County Pondera

STATE OF MONTANA
ADMINISTRATOR OF GROUNDWATER CODE
OFFICE OF STATE ENGINEER

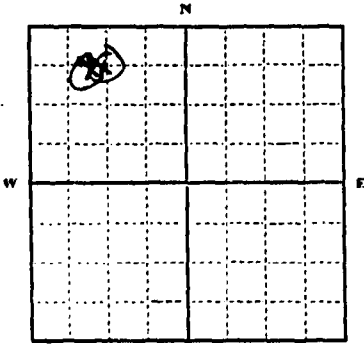
RECEIVED
DEC 31 1963
STATE ENGINEER

Declaration of Vested Groundwater Rights

(Under Chapter 237, Montana Session Laws, 1961)

1 B & O Ranch Inc of _____
(Name of Appropriator) (Address) (Town)

County of Pondera State of Montana
have appropriated groundwater according to the Montana laws in effect prior to January 1, 1962, as follows:



NW 1/4 Sec 12 29 8

Indicate point of appropriation and place of use, if possible. Each small square represents 10 acres.

2. The beneficial use on which the claim is based for home & garden & stock

3. Date or approximate date of earliest beneficial use; and how continuous the use has been after around 1948 used all

4. The amount of groundwater claimed (in miner's inches or gallons per minute) 2 GALLON PER MINUTE

5. If used for irrigation, give the acreage and description of the lands to which water has been applied and name of the owner thereof IRRIGATION AT HOUSE

6. The means of withdrawing such water from the ground and the location of each well or other means of withdrawal ELECTRIC PUMP 1 INCH AND HALF PIPE

7. The date of commencement and completion of the construction of the well, wells or other works for drawal of groundwater ONE WELL APPROXIMATELY 1948

8. The depth of water table 10 FEET

9. So far as it may be available, the type, size and depth of each well or the general specifications of any other works for the withdrawal of groundwater 2.92 WELLS TWO FEET DIAMETER ON ONE SIX INCH STOOD CUTWELL DEPTH 15 FEET

10. The estimated amount of groundwater withdrawn each year ONE MILLION GA! NO LOGS

11. The log of formations encountered in the drilling of each well if available

12. Such other information of a similar nature as may be useful in carrying out the policy of this act, including reference to book and page of any county record

Signature of Owner B & O Ranch Henry Brundage
Date 12-30-63

Three copies to be filed by the owner with the County Clerk and Recorder of the county in which the well is located

Please answer all questions. If not applicable, so state, otherwise the form will be returned.

Original to the County Clerk and Recorder; Duplicate to the State Engineer; Triplicate to the Montana Bureau of Mines and Geology, and Quadruplicate for the Appropriator.

No. 195-548

OFFICE OF
COUNTY CLERK AND RECORDER
COUNTY OF PONDERA, MONTANA

I hereby certify that the within instrument
was filed for record in this office, on the

30 day of Nov.
A. D. 1963 at 2:30 P. M.

Lessie Kingsbury
County Clerk and Recorder

Lee M. Quander
Deputy

Fee \$2⁰⁰

File No.

T. 29N. R. 8W.

DUPLICATE

County Pondera

STATE OF MONTANA
 ADMINISTRATOR OF GROUNDWATER CODE
 OFFICE OF STATE ENGINEER

RECEIVED
 DEC 27 1963

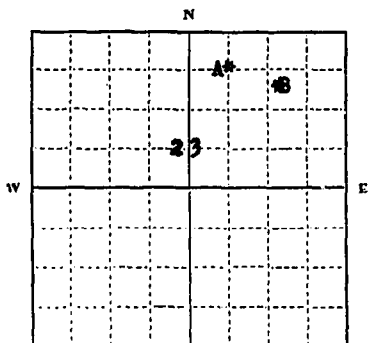
Declaration of Vested Groundwater Rights

STATE ENGINEER

(Under Chapter 237, Montana Session Laws, 1961)

I, Sadie McDonald Fallon, of Choteau
 (Name of Appropriator) (Address) (Town)

County of Teton State of Montana
 have appropriated groundwater according to the Montana laws in effect prior to January 1, 1962, as follows:



Pondera County

NE 1/4 Sec. 23 T. 29N R. 8W

Indicate point of appropriation and place of use, if possible. Each small square represents 10 acres.

2. The beneficial use on which the claim is based A. Irrigation & Watering Stock B. Stockwater
3. Date or approximate date of earliest beneficial use; and how continuous the use has been. A. Prior to 1940 - continuous
 B. Prior to 1940 - continuous
4. The amount of groundwater claimed (in miner's inches or gallons per minute) A. 60 gallons per minute
 B. 40 gallons per minute
5. If used for irrigation, give the acreage and description of the lands to which water has been applied and name of the owner thereof. A. 30 a. hay on all sides of Bldgs. & Crava.
 B. Water stock only
6. The means of withdrawing such water from the ground and the location of each well or other means of withdrawal. A. Gas engine & Fairbanks Morse Pump located 10' west of house.
 B. Hand pump on well about 1/8 mile SE of bldgs.
7. The date of commencement and completion of the construction of the well, wells, or other works for withdrawal of groundwater. A. Prior to 1940
 B. Prior to 1940
8. The depth of water table. A. 20 feet B. 15 ft.
9. So far as it may be available, the type, size and depth of each well or the general specifications of any other works for the withdrawal of groundwater. A. Drilled well 30 ft. deep pumping from 3 1/2" pipe inside 8" casing.
 B. Dug well 20 ft. deep, rocked up, pumping thru 1" pipe into stock trough.
10. The estimated amount of groundwater withdrawn each year. A. 630,000 gal. per yr.
 B. 1,000 gal. per yr.
11. The log of formations encountered in the drilling of each well if available. Not available
12. Such other information of a similar nature as may be useful in carrying out the policy of this act, including reference to book and page of any county record. None

Signature of Owner Sadie McDonald Fallon
 Sadie McDonald Fallon
 Date December 23, 1963

Three copies to be filed by the owner with the County Clerk and Recorder of the county in which the well is located.

Please answer all questions. If not applicable, so state, otherwise the form will be returned.

Original to the County Clerk and Recorder; Duplicate to the State Engineer; Triplicate to the Montana Bureau of Mines and Geology, and Quadruplicate for the Appropriator.

195444

OFFICE OF
COUNTY CLERK AND RECORDER
COUNTY OF PONDERA, MONTANA

I hereby certify that the within instrument
was filed for record in this office, on the

26 day of Dec.
A. D. 1963 at 8:45 A. M.

Louise Kingsbury
County Clerk and Recorder

Deputy

27

File No.

T. 29 N. R. 8 W

DUPLICATE

County Pondera

STATE OF MONTANA
ADMINISTRATOR OF GROUNDWATER CODE
OFFICE OF STATE ENGINEER

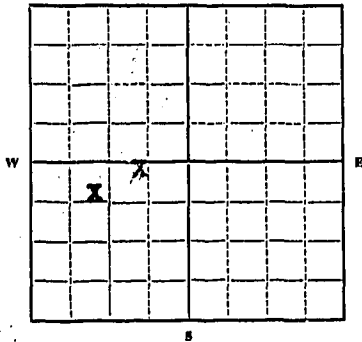
RECEIVED
AUG 1 1963

Declaration of Vested Groundwater Rights

(Under Chapter 237, Montana Session Laws, 1961)

STATE ENGINEER

1. Pondera County Canal & Reservoir Co. of Valier, Montana
(Name of Appropriator) (Address) (Town)
County of Pondera State of Montana
have appropriated groundwater according to the Montana laws in effect prior to January 1, 1962, as follows:



NW
SW 1/4 Sec. 27 T. 29 R. 8

Indicate point of appropriation and place of use, if possible. Each small square represents 10 acres.

2. The beneficial use on which the claim is based...
Household, Yard & Garden

3. Date or approximate date of earliest beneficial use; and how continuous the use has been...
1912

4. The amount of groundwater claimed (in miner's inches or gallons per minute)...
50 GPM

5. If used for irrigation, give the acreage and description of the lands to which water has been applied and name of the owner thereof...
None

6. The means of withdrawing such water from the ground and the location of each well or other means of withdrawal...
Electric Pump 3/4 H.P.

7. The date of commencement and completion of the construction of the well, wells, or other works for withdrawal of groundwater...

8. The depth of water table...
16 Feet

9. So far as it may be available, the type, size and depth of each well or the general specifications of any other works for the withdrawal of groundwater...
18" Clay Tile Casing

10. The estimated amount of groundwater withdrawn each year...
100,000 Gals.

11. The log of formations encountered in the drilling of each well if available...
None

12. Such other information of a similar nature as may be useful in carrying out the policy of this act, including reference to book and page of any county record...

Pondera County Canal & Reservoir Co.

Signature of Owner Thomas F. Johnson

Date July 16, 1963

Three copies to be filed by the owner with the County Clerk and Recorder of the county in which the well is located.

Please answer all questions. If not applicable, so state, otherwise the form will be returned.

Original to the County Clerk and Recorder; duplicate to the State Engineer; Triplicate to the Montana Bureau of Mines and Geology, and Quadruplicate for the Appropriator.

5216

DOC. NO. 194227

OFFICE OF
COUNTY CLERK AND RECORDER
COUNTY OF PONDERA, MONTANA

I hereby certify that the within instrument
was filed for record in this office, on the
31 day of July

A. D. 1963 at 3:30 P.M.

Laurie Knapp
County Clerk and Recorder

Deputy

1963 JUL 31 3:30 P.M.
COUNTY CLERK AND RECORDER
COUNTY OF PONDERA, MONTANA

File No.

T 29 N R 7 W

DUPLICATE

County Pondera

STATE OF MONTANA
ADMINISTRATOR OF GROUNDWATER CODE
OFFICE OF STATE ENGINEER

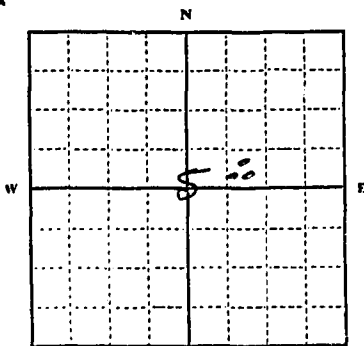
RECEIVED
JAN 3 1964
STATE ENGINEER

Declaration of Vested Groundwater Rights

(Under Chapter 237, Montana Session Laws, 1961)

Kingsbury ^{sub Whitecomb}
Mary Bernice Kingsbury, of Valer
(Name of Appropriator) (Address) (Town)

County of Pondera State of Montana
have appropriated groundwater according to the Montana laws in effect prior to January 1, 1962, as follows:



NE 1/4 Sec. 20 T. 29 N. R. 7 W

Indicate point of appropriation and place of use, if possible. Each small square represents 10 acres.

- 2. The beneficial use on which the claim is based Livestock
drinking
- 3. Date or approximate date of earliest beneficial use; and how continuous the use has been. Prior to 1700
Continuous
- 4. The amount of groundwater claimed (in miner's inches or gallons per minute). 3 wells pump about
600 gal per minute
- 5. If used for irrigation, give the acreage and description of the lands to which water has been applied and name of the owner thereof
not used for irrigation
- 6. The means of withdrawing such water from the ground and the location of each well or other means of withdrawal
recent years by electric pumps

7. The date of commencement and completion of the construction of the well, wells, or other works for withdrawal of groundwater. very old

8. The depth of water table. 2 feet in summer drops to about 8 feet in winter

9. So far as it may be available, the type, size and depth of each well or the general specifications of any other works for the withdrawal of groundwater. hand dug with rocks
wells for about 25 feet later drilled and additional
31 to 35 feet

10. The estimated amount of groundwater withdrawn each year. 500,000 to 800,000 gallons

11. The log of formations encountered in the drilling of each well if available. not known

12. Such other information of a similar nature as may be useful in carrying out the policy of this act, including reference to book and page of any county record.

Mary Bernice Kingsbury
Signature of Owner
Date Dec 31, 1963

Three copies to be filed by the owner with the County Clerk and Recorder of the county in which the well is located.

Please answer all questions. If not applicable, so state, otherwise the form will be returned.

Original to the County Clerk and Recorder; Duplicate to the State Engineer; Triplicate to the Montana Bureau of Mines and Geology, and Quadruplicate for the Appropriator.

20971

195634

OFFICE OF
COUNTY CLERK AND RECORDER
COUNTY OF PONDERA, MONTANA

I hereby certify that the within instrument
was filed for record in this office, on the
31 day of Dec.

A. D. 1963 at 2:25 P. M.

Lawrence Kinsbury
County Clerk and Recorder

Don M. Swadlow
Deputy

7-10-82-00

28

File No.

T. 29N R. 7W

DUPLICATE

County Fondera

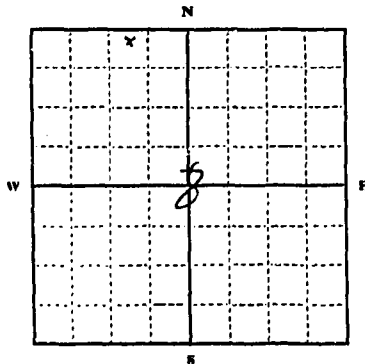
STATE OF MONTANA
ADMINISTRATOR OF GROUNDWATER CODE
OFFICE OF STATE ENGINEER

JAN 3 1963

Declaration of Vested Groundwater Rights ENGINEER

(Under Chapter 237, Montana Session Laws, 1961)

by Kingsbury and Whitehead
Mary Bernice Kingsbury, of Valley
(Name of Appropriator) (Address) (Town)
County of Fondera State of Montana
have appropriated groundwater according to the Montana laws in effect prior to January 1, 1962, as follows:



NW 1/4 Sec. 8 T29N R. 7W

Indicate point of appropriation and place of use, if possible. Each small square represents 10 acres.

- The beneficial use on which the claim is based livestock drinking
- Date or approximate date of earliest beneficial use; and how continuous the use has been 1940 during winter
- The amount of groundwater claimed (in miner's inches or gallons per minute) 100
- If used for irrigation, give the acreage and description of the lands to which water has been applied and name of the owner thereof not used for irrigation
- The means of withdrawing such water from the ground and the location of each well or other means of withdrawal pressure pump
- The date of commencement and completion of the construction of the well, wells, or other works for withdrawal of groundwater not known
- The depth of water table 10 feet
- So far as it may be available, the type, size and depth of each well or the general specifications of any other works for the withdrawal of groundwater dug well about 30 feet deep and 5 feet inside
- The estimated amount of groundwater withdrawn each year 60,000 to 100,000 gallons
- The log of formations encountered in the drilling of each well if available not known
- Such other information of a similar nature as may be useful in carrying out the policy of this act, including reference to book and page of any county record.

Signature of Owner Mary Bernice Kingsbury
Date Dec 31, 1963

Three copies to be filed by the owner with the County Clerk and Recorder of the county in which the well is located.

Please answer all questions. If not applicable, so state, otherwise the form will be returned.

Original to the County Clerk and Recorder; Duplicate to the State Engineer; Triplicate to the Montana Bureau of Mines and Geology, and Quadruplicate for the Appropriator.

20970

70. 195633

OFFICE OF
COUNTY CLERK AND RECORDER
COUNTY OF PONDERA, MONTANA

I hereby certify that the within instrument
was filed for record in this office, on the

31 day of Dec.

A. D. 1963 at 2:30 P. M.

James Kingsbury
County Clerk and Recorder

John W. [unclear]
Deputy

Fee \$2.00

File No. _____
DUPLICATE

T. 29^N R. 7W
County Pondera

STATE OF MONTANA
ADMINISTRATOR OF GROUNDWATER CODE
OFFICE OF STATE ENGINEER

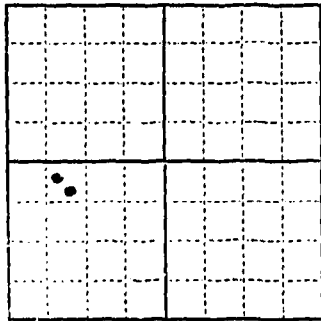
RECEIVED
DEC 27 1963

Declaration of Vested Groundwater Rights

(Under Chapter 237, Montana Session Laws, 1961) STATE ENGINEER

1. Olva Larson Armstrong of Choteau
(Name of Appropriator) (Address) (Town)

County of Teton State of Montana
have appropriated groundwater according to the Montana laws in effect prior to January 1, 1962, as follows:



SW 1/4 SW Sec. 15 T. 29 R. 7 W

Indicate point of appropriation and place of use, if possible. Each small square represents 10 acres.

2. The beneficial use on which the claim is based Domestic + stock water

3. Date or approximate date of earliest beneficial use; and how continuous the use has been Since then Prior to 1905 in use

4. The amount of groundwater claimed (in miner's inches or gallons per minute) 2 wells

5. If used for irrigation, give the acreage and description of the lands to which water has been applied and name of the owner thereof No

6. The means of withdrawing such water from the ground and the location of each well or other means of withdrawal hand pumps on 2 wells

7. The date of commencement and completion of the construction of the well, wells, or other works for withdrawal of groundwater unknown

8. The depth of water table unknown

9. So far as it may be available, the type, size and depth of each well or the general specifications of any other works for the withdrawal of groundwater unknown

10. The estimated amount of groundwater withdrawn each year _____

11. The log of formations encountered in the drilling of each well if available _____

12. Such other information of a similar nature as may be useful in carrying out the policy of this act, including reference to book and page of any county record _____

Signature of Owner Olva Larson Armstrong
Date Dec. 26, 1963

Three copies to be filed by the owner with the County Clerk and Recorder of the county in which the well is located.

Please answer all questions. If not applicable, so state, otherwise the form will be returned.

Original to the County Clerk and Recorder; Duplicate to the State Engineer; Triplicate to the Montana Bureau of Mines and Geology, and Quadruplicate for the Appropriator.

1954.56

OFFICE OF
COUNTY CLERK AND RECORDER
COUNTY OF PONDERA, MONTANA

I hereby certify that the within instrument
was filed for record in my office, on the

26 day of Dec.

A. D. 1962 at 3:10 P. M.

Louise Kingsbury
County Clerk and Recorder

Deputy