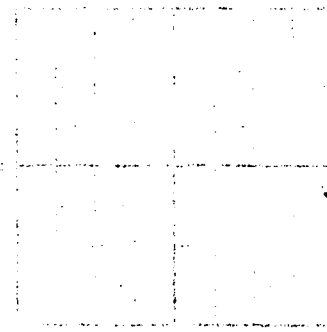


Handwritten notes at the top of the page, including "1956" and "1957".



Main body of handwritten text on the left side of the page, including the word "MAY" and other illegible scribbles.

Handwritten text located below the grid area, possibly a date or a signature.

Continuation of handwritten text on the left side, including the word "MAY" and other illegible scribbles.

Handwritten text on the right side of the page, including the number "195647".

Handwritten text on the left side, including the word "MAY" and other illegible scribbles.

OFFICE OF
COUNTY CLERK AND RECORDER
COUNTY OF PONDERA, MONTANA
I hereby certify that the within instrument
was filed for record in this office, on the
31 day of Dec
A. D. 1963 at 3:37 P. M.
Lorise Kugelberg
County Clerk and Recorder

Handwritten text at the bottom left of the page, including the word "MAY" and other illegible scribbles.

Handwritten text at the bottom right of the page, including the number "195647" and other illegible scribbles.

File No. _____

T. 30^NR. 5 W

DUPLICATE

County Pondera

STATE OF MONTANA
ADMINISTRATOR OF GROUNDWATER CODE
OFFICE OF STATE ENGINEER

RECEIVED
JAN 8 1964

Declaration of Vested Groundwater Rights

(Under Chapter 237, Montana Session Laws, 1961)

STATE ENGINEER

1. POWERS) BROS, of VALIER
(Name of Appropriator) (Address) (Town)
County of Pondera State of Montana
have appropriated groundwater according to the Montana laws in effect prior to January 1, 1962, as follows:
Pondera Mont.

X			

NW 1/4 SW 1/4 Sec. 26 T. 30 R. 5W

Indicate point of appropriation and place of use, if possible. Each small square represents 10 acres.

2. The beneficial use on which the claim is based. STOCK

3. Date or approximate date of earliest beneficial use; and how continuous the use has been. Stock

No. 1-1917
No. 2-1930

4. The amount of groundwater claimed (in miner's inches or gallons per minute).
No. 1 8-gal. min
No. 2 10-gal. min

5. If used for irrigation, give the acreage and description of the lands to which water has been applied and name of the owner thereof.
NONE

6. The means of withdrawing such water from the ground and the location of each well or other means of withdrawal.

No. 1- Windmill
No. 2- Jet pump

7. The date of commencement and completion of the construction of the well, wells, or other works for withdrawal of groundwater.
No. 1-1917
No. 2-1930

8. The depth of water table. No. 1-120' No. 2-18'

9. So far as it may be available, the type, size and depth of each well or the general specifications of any other works for the withdrawal of groundwater.

No. 1 drilled 8" hole 120 ft
No. 2 dug 8" hole 18 ft

10. The estimated amount of groundwater withdrawn each year No. 1-100,000 Gal./No. 2-280,000 Gal.

11. The log of formations encountered in the drilling of each well if available.

NOT AVAILABLE

12. Such other information of a similar nature as may be useful in carrying out the policy of this act, including reference to book and page of any county record.

NONE

Signature of Owner Powers Bros by
Date Jay Powers 12-31-63

Three copies to be filed by the owner with the County Clerk and Recorder of the county in which the well is located.

Please answer all questions. If not applicable, so state, otherwise the form will be returned.

Original: to the County Clerk and Recorder; Duplicate to the State Engineer; Triplicate to the Montana Bureau of Mines and Geology, and Quadruplicate for the Appropriator.

[Faint, mostly illegible text from the instrument, possibly including names and dates.]

195644

**OFFICE OF
COUNTY CLERK AND RECORDER
COUNTY OF PONDERA, MONTANA**

I hereby certify that the within instrument
was filed for record in this office, on the

31 day of Dec
A. D. 1963 at 3:25 P. M.

Louise Rungberg
County Clerk and Recorder

Deputy

Louise Rungberg

File No.

T. 30^N R. 5^W

DUPLICATE

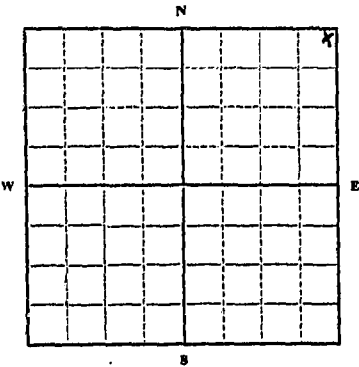
County Pondera

STATE OF MONTANA
ADMINISTRATOR OF GROUNDWATER CODE
OFFICE OF STATE ENGINEER

RECEIVED
DEC 30 1963

Declaration of Vested Groundwater Rights
(Under Chapter 237, Montana Session Laws, 1961) STATE ENGINEER

1. Math D. Widhalm, of Valier
(Name of Appropriator) (Address) (Town)
County of Pondera State of Montana
have appropriated groundwater according to the Montana laws in effect prior to January 1, 1962, as follows:



NE 1/4 Sec. 24 T. 30 R. 5W

Indicate point of appropriation and place of use, if possible. Each small square represents 10 acres.

2. The beneficial use on which the claim is based Personal, stock, garden

3. Date or approximate date of earliest beneficial use; and how continuous the use has been 1916
continuous

4. The amount of groundwater claimed (in miner's inches or gallons per minute) 3.0 gal. per min.

5. If used for irrigation, give the acreage and description of the lands to which water has been applied and name of the owner thereof
under 5 Acres

6. The means of withdrawing such water from the ground and the location of each well or other means of withdrawal
Surface Jack

7. The date of commencement and completion of the construction of the well, wells, or other works for withdrawal of groundwater 1916

8. The depth of water table 3.0 feet

9. So far as it may be available, the type, size and depth of each well or the general specifications of any other works for the withdrawal of groundwater
6" casing
60 depth

10. The estimated amount of groundwater withdrawn each year 250,000

11. The log of formations encountered in the drilling of each well if available
Not available

12. Such other information of a similar nature as may be useful in carrying out the policy of this act, including reference to book and page of any county record
Not available

Signature of Owner Math D. Widhalm

Date 12-26-63

Three copies to be filed by the owner with the County Clerk and Recorder of the county in which the well is located.

Please answer all questions. If not applicable, so state, otherwise the form will be returned.

Original to the County Clerk and Recorder; duplicate to the State Engineer; Triplicate to the Montana Bureau of Mines and Geology, and Quadruplicate for the Appropriator.

OFFICE OF *No. 195479*
COUNTY CLERK AND RECORDER
COUNTY OF PONDERA, MONTANA

I hereby certify that the within instrument
was filed for record in this office, on the
27 day of December
A. D. 1963 at 10:00, A.M.

Louise Kingsbury
County Clerk and Recorder
Dee M. Jansen
Deputy

Fee \$2⁰⁰

File No. _____
DUPLICATE

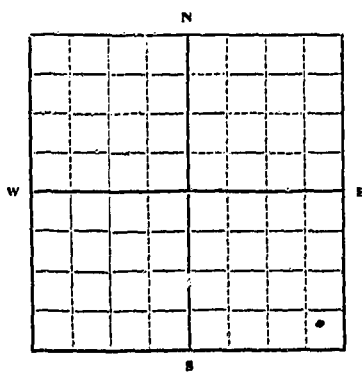
RECEIVED
NOV 15 1963
T. 30^N R. 5^W
County Pondera

STATE ENGINEER
ADMINISTRATOR OF GROUNDWATER CODE
OFFICE OF STATE ENGINEER

RECEIVED
NOV 8 1963
STATE ENGINEER

Declaration of Vested Groundwater Rights
(Under Chapter 237, Montana Session Laws, 1961)

1. George A. Widholm, of Valien,
(Name of Appropriator) (Address) (Town)
County of Pondera State of Mont.
have appropriated groundwater according to the Montana laws in effect prior to January 1, 1962, as follows:



1/4 Sec 27 T. 30 R. 5
Indicate point of appropriation and place of use, if possible. Each small square represents 10 acres.

- The beneficial use on which the claim is based. Human Consumption, Irrigation.
- Date or approximate date of earliest beneficial use; and how continuous the use has been. 1948 - Steady -
- The amount of groundwater claimed (in miner's inches or gallons per minute). 40 GALLONS
- If used for irrigation, give the acreage and description of the lands to which water has been applied and name of the owner thereof. GARDEN & LAWN ONLY
- The means of withdrawing such water from the ground and the location of each well or other means of withdrawal. 1 HP Electric Pump
- The date of commencement and completion of the construction of the well, wells, or other works for withdrawal of groundwater. 1948
- The depth of water table. .55 Feet.
- So far as it may be available, the type, size and depth of each well or the general specifications of any other works for the withdrawal of groundwater. 97 feet deep
7" outside diameter
1 1/2" jet pump pipe.
- The estimated amount of groundwater withdrawn each year. 729,000
- The log of formations encountered in the drilling of each well if available. UNKNOWN.
- Such other information of a similar nature as may be useful in carrying out the policy of this act, including reference to book and page of any county record. NONE

Signature of Owner George A. Widholm
Date 10-29-63

Three copies to be filed by the owner with the County Clerk and Recorder of the county in which the well is located.
Please answer all questions. If not applicable, so state, otherwise the form will be returned.
Original to the County Clerk and Recorder; duplicate to the State Engineer; Triplicate to the Montana Bureau of Mines and Geology, and Quadruplicate for the Appropriator.

6283

OFFICE OF *No. 192864*
COUNTY CLERK AND RECORDER
COUNTY OF PONDERA, MONTANA

I hereby certify that the within instrument
was filed for record in this office, on the

7 day of Nov
A. D. 1963 at 10:50 A.M.

Louise Kringsberg
County Clerk and Recorder

Deputy

File No.

T. 30 North 5 West

DUPLICATE

STATE OF MONTANA
ADMINISTRATOR OF GROUNDWATER CODE
OFFICE OF STATE ENGINEER

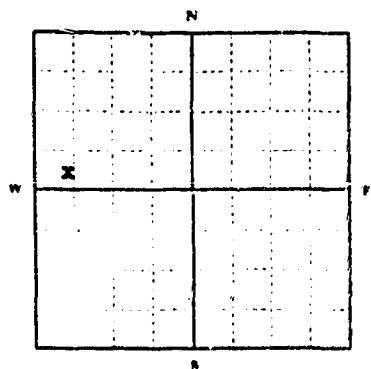
County of Spingonia
JAN 9 1967
STATE ENGINEER

Declaration of Vested Groundwater Rights

(Under Chapter 237, Montana Session Laws, 1961)

1. Donald E. Hancock of Valier,
(Name of Appropriator) (Address) (Town)

County of Pondera, State of Montana
have appropriated groundwater according to the Montana laws in effect prior to January 1, 1962, as follows:



SW/4 Sec. 28 T. 30 N. R. 5 W

Indicate point of appropriation and place of use, if possible. Each small square represents 10 acres.

2. The beneficial use on which the claim is based Livestock

3. Date or approximate date of earliest beneficial use; and how continuous the use has been 1942 - not continuous

4. The amount of groundwater claimed (in miner's inches or gallons per minute) 5 gallons per minute

5. If used for irrigation, give the acreage and description of the lands to which water has been applied and name of the owner thereof

6. The means of withdrawing such water from the ground and the location of each well or other means of withdrawal Pump and pipe

7. The date of commencement and completion of the construction of the well, wells, or other works for withdrawal of groundwater 1942

8. The depth of water table 50 feet

9. So far as it may be available, the type, size and depth of each well or the general specifications of any other works for the withdrawal of groundwater Well is 90 feet deep lined with 4 inch casing

10. The estimated amount of groundwater withdrawn each year 1,000,000 gallons

11. The log of formations encountered in the drilling of each well if available Not available

12. Such other information of a similar nature as may be useful in carrying out the policy of this act, including reference to book and page of any county record

Signature of Owner Donald E. Hancock

Date December 31, 1963

Three copies to be filed by the owner with the County Clerk and Recorder of the county in which the well is located.

Please answer all questions. If not applicable, so state, otherwise the form will be returned.

Original to the County Clerk and Recorder; Duplicate to the State Engineer; Triplicate to the Montana Bureau of Mines and Geology, and Quadruplicate for the Appropriator.

21008

Faint, illegible text, likely bleed-through from the reverse side of the page.

195672

OFFICE OF
COUNTY CLERK AND RECORDER
COUNTY OF PONDERA, MONTANA

I hereby certify that the within instrument
was filed for record in this office, on the

31 day of Dec.
A. D. 1963 at 4:32 P. M.

Laurie Kingsbury
County Clerk and Recorder

Deputy

Fee \$ 2.00

File No.....

T. 30N R. 5W

DUPLICATE

County Pondera

STATE OF MONTANA
ADMINISTRATOR OF GROUNDWATER CODE
OFFICE OF STATE ENGINEER

RECEIVED
DEC 16 1963


Declaration of Vested Groundwater Rights

(Under Chapter 237, Montana Session Laws, 1961)

STATE ENGINEER

1. ROY E. OLSON of Box 22, Valier, Montana
(Name of Appropriator) (Address) (Town)

County of Pondera State of Montana
have appropriated groundwater according to the Montana laws in effect prior to January 1, 1962, as follows:



NE 1/4 SE 1/4 NE 1/4,
Sec. 31 T. 30N R. 5W

Indicate point of appropriation and place of use, if possible. Each small square represents 10 acres.

2. The beneficial use on which the claim is based. Well has been used for household use and livestock for many years.

3. Date or approximate date of earliest beneficial use; and how continuous the use has been. Approximate date of earliest beneficial use - 1920; has been used continuously ever since.

4. The amount of groundwater claimed (in miner's inches or gallons per minute). 20 gallons per minute

5. If used for irrigation, give the acreage and description of the lands to which water has been applied and name of the owner thereof. Not Applicable

6. The means of withdrawing such water from the ground and the location of each well or other means of withdrawal. Withdrawn by power pump. Well located as shown above.

7. The date of commencement and completion of the construction of the well, wells, or other works for withdrawal of groundwater. Constructed and completed in 1920.

8. The depth of water table. 120 feet below surface.

9. So far as it may be available, the type, size and depth of each well or the general specifications of any other works for the withdrawal of groundwater. Depth - 125 feet; 6 inches in diameter; Steel casing placed in ground.

10. The estimated amount of groundwater withdrawn each year. Three Hundred Thousand Gallons per year.

11. The log of formations encountered in the drilling of each well if available. Not Available.

12. Such other information of a similar nature as may be useful in carrying out the policy of this act, including reference to book and page of any county record. No further information is available.

Signature of Owner Roy E. Olson

Date December 13, 1963

Three copies to be filed by the owner with the County Clerk and Recorder of the county in which the well is located.

Please answer all questions. If not applicable, so state, otherwise the form will be returned.

Original to the County Clerk and Recorder; duplicate to the State Engineer; Triplicate to the Montana Bureau of Mines and Geology, and Quadruplicate for the Appropriator.

9377

No. 195340
OFFICE OF
COUNTY CLERK AND RECORDER
COUNTY OF PONDERA, MONTANA

I hereby certify that the within instrument
was filed for record in this office, on the

12 day of Dec.
A. D. 1963 at 3:00 P. M.

James K. Campbell
County Clerk and Recorder

Lee M. J. ...
Deputy

Fee \$2.00

File No.

T. 30 N. R. 5 W

DUPLICATE

County Pondera

STATE OF MONTANA
 ADMINISTRATOR OF GROUNDWATER CODE
 OFFICE OF STATE ENGINEER

JAN 3 1963

Declaration of Vested Groundwater Rights ENGINEER

(Under Chapter 237, Montana Session Laws, 1961)

1. ~~Attest~~ Katherin D. Boeck, of Lighthouse Lounge & Cafe, Valley,
 (Name of Appropriator) (Address) (Town)

County of Pondera State of Montana

have appropriated groundwater according to the Montana laws in effect prior to January 1, 1962, as follows:

2. The beneficial use on which the claim is based use of water for human consumption, and irrigation

3. Date or approximate date of earliest beneficial use; and how continuous the use has been July 15, 1950, and has had almost continuous use daily.

4. The amount of groundwater claimed (in miner's inches or gallons per minute) 50 Gals. Per Min.

5. If used for irrigation, give the acreage and description of the lands to which water has been applied and name of the owner thereof

6. The means of withdrawing such water from the ground and the location of each well or other means of withdrawal 1 H.P. Jet Pump

SW 1/4 Sec 22 T. 30 R. 5 W
 Indicate point of appropriation and place of use, if possible. Each small square represents 10 acres.

7. The date of commencement and completion of the construction of the well, wells, or other works for withdrawal of groundwater July 15, 1950

8. The depth of water table 100 Feet

9. So far as it may be available, the type, size and depth of each well or the general specifications of any other works for the withdrawal of groundwater 8" Casing Log not available

10. The estimated amount of groundwater withdrawn each year 200,000 Gals.

11. The log of formations encountered in the drilling of each well if available Log not available

12. Such other information of a similar nature as may be useful in carrying out the policy of this act, including reference to book and page of any county record

Signature of Owner Katherin D. Boeck
 Date Dec. 31, 1963

Three copies to be filed by the owner with the County Clerk and Recorder of the county in which the well is located.
 Please answer all questions. If not applicable, so state, otherwise the form will be returned.

Original to the County Clerk and Recorder; duplicate to the State Engineer; Triplicate to the Montana Bureau of Mines and Geology, and Quadruplicate for the Appropriator.

No. 195649
OFFICE OF
COUNTY CLERK AND RECORDER
COUNTY OF PONDERA, MONTANA

I hereby certify that the within instrument
was filed for record in this office, on the

31 day of December

A. D. 1963 at 3:45 P. M.

Louise Kingberry
County Clerk and Recorder

Deputy

L. Kingberry

File No.

T. 30N R. 5W

DUPLICATE

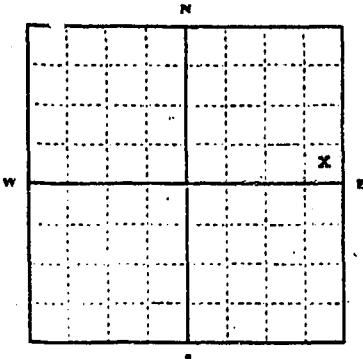
County Pondera

STATE OF MONTANA
ADMINISTRATOR OF GROUNDWATER CODE
OFFICE OF STATE ENGINEER

RECEIVED
JAN 3 1963

Declaration of Vested Groundwater Rights ENGINEER
(Under Chapter 237, Montana Session Laws, 1961)

1. George Dwey Hancock of Valier,
(Name of Appropriator) (Address) (Town)
County of Pondera, State of Montana
have appropriated groundwater according to the Montana laws in effect prior to January 1, 1962, as follows:



NE 1/4 Sec. 33 T.30N R. 5W

Indicate point of appropriation and place of use, if possible. Each small square represents 10 acres.

- 2. The beneficial use on which the claim is based Livestock and domestic
- 3. Date or approximate date of earliest beneficial use; and how continuous the use has been 1908
- 4. The amount of groundwater claimed (in miner's inches or gallons per minute) 10 gallons per minute
- 5. If used for irrigation, give the acreage and description of the lands to which water has been applied and name of the owner thereof
- 6. The means of withdrawing such water from the ground and the location of each well or other means of withdrawal Jet pump and 2 pipes, one 1 1/2 inch and one 1 1/4 inch.
- 7. The date of commencement and completion of the construction of the well, wells, or other works for withdrawal of groundwater 1908
- 8. The depth of water table 50 feet
- 9. So far as it may be available, the type, size and depth of each well or the general specifications of any other works for the withdrawal of groundwater Well is 96 feet deep, lined with 6 inch casing.
- 10. The estimated amount of groundwater withdrawn each year 1,500,000 gallons
- 11. The log of formations encountered in the drilling of each well if available Not available
- 12. Such other information of a similar nature as may be useful in carrying out the policy of this act, including reference to book and page of any county record

Signature of Owner George Dwey Hancock
Date December 31, 1963

Three copies to be filed by the owner with the County Clerk and Recorder of the county in which the well is located.

Please answer all questions. If not applicable, so state, otherwise the form will be returned.

Original to the County Clerk and Recorder; Duplicate to the State Engineer; Triplicate to the Montana Bureau of Mines and Geology, and Quadruplicate for the Appropriator.

209.43

2. If need for print, the print and name of the owner should be noted on the instrument and the name of the owner should be noted on the instrument.

3. The amount of the purchase price should be noted on the instrument and the name of the owner should be noted on the instrument.

4. The date of commencement and completion of the instrument should be noted on the instrument.

5. The date of the instrument should be noted on the instrument.

6. The date of the instrument should be noted on the instrument.

7. The date of the instrument should be noted on the instrument.

8. The date of the instrument should be noted on the instrument.

195602

OFFICE OF
COUNTY CLERK AND RECORDER
COUNTY OF PONDERA, MONTANA

I hereby certify that the within instrument
was filed for record in this office, on the

31 day of December
A. D. 1963 at 11:30 A.M.

Louisa Tompkins
County Clerk and Recorder

Deputy

\$ 2.00

File No.

T. 30 N R 5 W

DUPLICATE

County Pondera

STATE OF MONTANA
ADMINISTRATOR OF GROUNDWATER CODE
OFFICE OF STATE ENGINEER

RECEIVED
DEC 23 1963

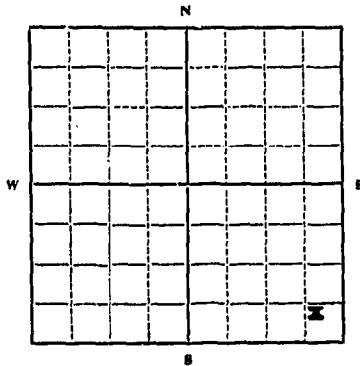
Declaration of Vested Groundwater Rights

(Under Chapter 237, Montana Session Laws, 1961)

STATE ENGINEER

I, Town of Valier, of Valier
(Name of Appropriator) (Address) (Town)

County of Pondera State of Montana
have appropriated groundwater according to the Montana laws in effect prior to January 1, 1962, as follows:



SE 1/4 SE Sec. 35 T. 30 R. 5

Indicate point of appropriation and place of use, if possible. Each small square represents 40 acres.

2. The beneficial use on which the claim is based.....
Municipal Use

3. Date or approximate date of earliest beneficial use; and how continuous the use has been.....
1915
Used Continuous

4. The amount of groundwater claimed (in miner's inches or gallons per minute).....
25 Gals. Per Minute

5. If used for irrigation, give the acreage and description of the lands to which water has been applied and name of the owner thereof

6. The means of withdrawing such water from the ground and the location of each well or other means of withdrawal.....
Pump Jack and Cylinder

7. The date of commencement and completion of the construction of the well, wells, or other works for withdrawal of groundwater.....
1915

8. The depth of water table.....
50 Feet

9. So far as it may be available, the type, size and depth of each well or the general specifications of any other works for the withdrawal of groundwater.....
90 Feet Deep 6" O. D. Casing

10. The estimated amount of groundwater withdrawn each year.....
1 1/2 Million Gals.

11. The log of formations encountered in the drilling of each well if available.....
On File With State Board Of Health

12. Such other information of a similar nature as may be useful in carrying out the policy of this act, including reference to book and page of any county record.....

Town of Valier, Montana

Signature of Owner [Signature] Clerk

Date Dec. 11, 1963

Three copies to be filed by the owner with the County Clerk and Recorder of the county in which the well is located.

Please answer all questions. If not applicable, so state, otherwise the form will be returned.

Original to the County Clerk and Recorder; duplicate to the State Engineer; Triplicate to the Montana Bureau of Mines and Geology, and Quadruplicate for the Appropriator.

OFFICE OF #195411
COUNTY CLERK AND RECORDER
COUNTY OF PONDERA, MONTANA

I hereby certify that the within instrument
was filed for record in this office, on the
20 day of Dec.
A. D. 1963 at 10:35 A.M.

James Thompson
County Clerk and Recorder

Don McQuander
Deputy

Fee
\$2.00

File No.....

T. 30 N R 5 W

DUPLICATE

County Pondera

STATE OF MONTANA
ADMINISTRATOR OF GROUNDWATER CODE
OFFICE OF STATE ENGINEER

RECEIVED
DEC 28 1963

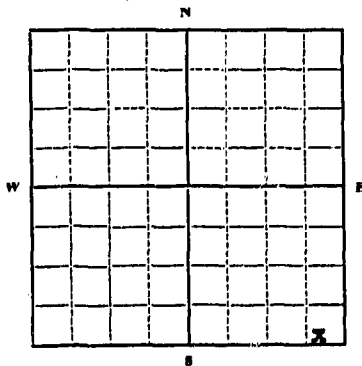
Declaration of Vested Groundwater Rights

(Under Chapter 237, Montana Session Laws, 1961)

STATE ENGINEER

1. Town of Valier of Valier
(Name of Appropriator) (Address) (Town)

County of Pondera State of Montana
has appropriated groundwater according to the Montana laws in effect prior to January 1, 1962, as follows:



SE 1/4 SE Sec. 33 T. 30 R. 5

Indicate point of appropriation and place of use, if possible. Each small square represents 40 acres.

2. The beneficial use on which the claim is based.....
Municipal Use

3. Date or approximate date of earliest beneficial use; and how continuous the use has been.....
1960
Not in use

4. The amount of groundwater claimed (in miner's inches or gallons per minute).....
20 Gals. Per Minute

5. If used for irrigation, give the acreage and description of the lands to which water has been applied and name of the owner thereof.....

6. The means of withdrawing such water from the ground and the location of each well or other means of withdrawal.....
None at present

7. The date of commencement and completion of the construction of the well, wells, or other works for withdrawal of groundwater.....
Well was drilled in 1960, tested and capped. Future use

8. The depth of water table.....
65 Feet

9. So far as it may be available, the type, size and depth of each well or the general specifications of any other works for the withdrawal of groundwater.....
140 Feet Deep 9" O. D. Casing

10. The estimated amount of groundwater withdrawn each year.....
None

11. The log of formations encountered in the drilling of each well if available.....
On File with State Board of Health

12. Such other information of a similar nature as may be useful in carrying out the policy of this act, including reference to book and page of any county record.....

Town of Valier, Montana

Signature of Owner Harold L. Johnson Clerk

Date Dec. 11, 1963

Three copies to be filed by the owner with the County Clerk and Recorder of the county in which the well is located.

Please answer all questions. If not applicable, so state, otherwise the form will be returned.

Original to the County Clerk and Recorder; duplicate to the State Engineer; Triplicate to the Montana Bureau of Mines and Geology, and Quadruplicate for the Appropriator.

No. 195-4125
OFFICE OF
COUNTY CLERK AND RECORDER
COUNTY OF PONDERA, MONTANA

I hereby certify that the within instrument
was filed for record in this office, on the

20 day of Dec.

A. D. 1963 at 10:40 A.M.

James Kingberg
County Clerk and Recorder

Earl M. Juander
Deputy

Fee \$2.00

33

File No.

T. 30 N. R. 5 W.

DUPLICATE

County Pondera

STATE OF MONTANA
ADMINISTRATOR OF GROUNDWATER CODE
OFFICE OF STATE ENGINEER


RECEIVED
DEC 23 1963

Declaration of Vested Groundwater Rights

(Under Chapter 237, Montana Session Laws, 1961)

STATE ENGINEER

1. Town of Valier, of Valier
(Name of Appropriator) (Address) (Town)
County of Pondera State of Montana
have appropriated groundwater according to the Montana laws in effect prior to January 1, 1962, as follows:



SE 1/4 SE Sec. 35 T. 30. R. 5.

Indicate point of appropriation and place of use, if possible. Each small square represents 40 acres.

2. The beneficial use on which the claim is based.....
Municipal Use

3. Date or approximate date of earliest beneficial use; and how continuous the use has been.....
1915
Used Continuous

4. The amount of groundwater claimed (in miner's inches or gallons per minute).....
25 Gals. Per Minute

5. If used for irrigation, give the acreage and description of the lands to which water has been applied and name of the owner thereof

6. The means of withdrawing such water from the ground and the location of each well or other means of withdrawal.....
Pump Jack and Cylinder

7. The date of commencement and completion of the construction of the well, wells, or other works for withdrawal of groundwater.....
1915

8. The depth of water table.....
50 Feet

9. So far as it may be available, the type, size and depth of each well or the general specifications of any other works for the withdrawal of groundwater.....
90 Feet Deep 6" O. D. Casing

10. The estimated amount of groundwater withdrawn each year.....
1 1/2 Million Gals.

11. The log of formations encountered in the drilling of each well if available.....
On File with State Board of Health

12. Such other information of a similar nature as may be useful in carrying out the policy of this act, including reference to book and page of any county record.....

Town of Valier, Montana

Signature of Owner [Signature] Clerk

Date Dec. 11, 1963

Three copies to be filed by the owner with the County Clerk and Recorder of the county in which the well is located.

Please answer all questions. If not applicable, so state, otherwise the form will be returned.

Original to the County Clerk and Recorder; duplicate to the State Engineer; Triplicate to the Montana Bureau of Mines and Geology, and Quadruplicate for the Appropriator.

11718

OFFICE OF *No 195-413*
COUNTY CLERK AND RECORDER
COUNTY OF PONDERA, MONTANA

I hereby certify that the within instrument
was filed for record in this office, on the

20 day of *Dec.*
A. D. 19*63* at *10:45* A.M.

Jarvis Kingberry
County Clerk and Recorder
Lea M. Swander
Deputy

Fee \$2.00

33

File No.....

T. ³⁰ ~~22~~ N. R. 5 W

DUPLICATE

County... Pondera

STATE OF MONTANA
ADMINISTRATOR OF GROUNDWATER CODE
OFFICE OF STATE ENGINEER

RECEIVED
DEC 23 1963

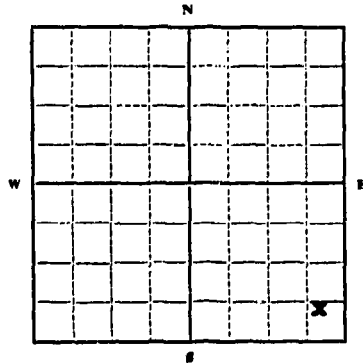
Declaration of Vested Groundwater Rights

(Under Chapter 237, Montana Session Laws, 1961)

STATE ENGINEER

1. ~~XXXX~~ Town of Valier, of Valier
(Name of Appropriator) (Address) (Town)

County of Pondera State of Montana
have appropriated groundwater according to the Montana laws in effect prior to January 1, 1962, as follows:



SE 1/4 SE Sec. 35 T 30 R 5

Indicate point of appropriation and place of use, if possible. Each small square represents 40 acres.

2. The beneficial use on which the claim is based.....
Municipal Use

3. Date or approximate date of earliest beneficial use; and how continuous the use has been.....
1913
Use Continuous

4. The amount of groundwater claimed (in miner's inches or gallons per minute).....
25 Gals. Per Minute

5. If used for irrigation, give the acreage and description of the lands to which water has been applied and name of the owner thereof

6. The means of withdrawing such water from the ground and the location of each well or other means of withdrawal.....
Pump Jack and Cylinder

7. The date of commencement and completion of the construction of the well, wells, or other works for withdrawal of groundwater.....
1916

8. The depth of water table.....
50 Feet

9. So far as it may be available, the type, size and depth of each well or the general specifications of any other works for the withdrawal of groundwater.....
90 Feet Deep 6" O. D. Casing

10. The estimated amount of groundwater withdrawn each year.....
1 1/2 Million Gals.

11. The log of formations encountered in the drilling of each well if available.....
On File with State Board of Health

12. Such other information of a similar nature as may be useful in carrying out the policy of this act, including reference to book and page of any county record.....

Town of Valier, Montana

Signature of Owner [Signature] Clerk

Date Dec. 11, 1963

Three copies to be filed by the owner with the County Clerk and Recorder of the county in which the well is located.

Please answer all questions. If not applicable, so state, otherwise the form will be returned.

Original to the County Clerk and Recorder; duplicate to the State Engineer; Triplicate to the Montana Bureau of Mines and Geology, and Quadruplicate for the Appropriator.

11719

OFFICE OF *No. 195-414*
COUNTY CLERK AND RECORDER
COUNTY OF PONDERA, MONTANA

I hereby certify that the within instrument
was filed for record in this office, on the
20 day of *Dec.*

A. D. 19*63* at *10:50* A. M.

James Kingberry
County Clerk and Recorder

Lee M. Swartz
Deputy

Fee \$2.00

File No.

T 30ⁿ R 5^w

DUPLICATE

County Powder

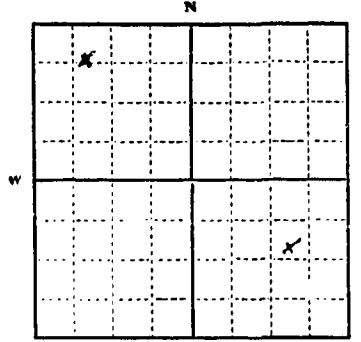
STATE OF MONTANA
ADMINISTRATOR OF GROUNDWATER CODE
OFFICE OF STATE ENGINEER

RECEIVED
JAN 3 1969

Declaration of Vested Groundwater Rights
(Under Chapter 237, Montana Session Laws, 1961)

STATE ENGINEER

I, _____, of _____
(Name of Appropriator) (Address) (Town)
County of _____ State of _____
have appropriated groundwater according to the Montana laws in effect prior to January 1, 1962, as follows:



SW 1/4
SE 1/4 Sec. 34, T. 30 R. 5

Indicate point of appropriation and place of use, if possible. Each small square represents 10 acres.

2. The beneficial use on which the claim is based LIVESTOCK PERSONAL + TREES
3. Date or approximate date of earliest beneficial use; and how continuous the use has been 1926
CONTINUOUS
4. The amount of groundwater claimed (in miner's inches or gallons per minute) 30 GALLON
5. If used for irrigation, give the acreage and description of the lands to which water has been applied and name of the owner thereof
UNDER 5 ACRES
6. The means of withdrawing such water from the ground and the location of each well or other means of withdrawal
JACK PUMP
7. The date of commencement and completion of the construction of the well, wells, or other works for withdrawal of groundwater 1926
8. The depth of water table 20 FT
9. So far as it may be available, the type, size and depth of each well or the general specifications of any other works for the withdrawal of groundwater
6" CASING
40' DEEP
1/2 HP ELECT MOTOR
10. The estimated amount of groundwater withdrawn each year 40,000
11. The log of formations encountered in the drilling of each well if available
NOT AVAILABLE
12. Such other information of a similar nature as may be useful in carrying out the policy of this act, including reference to book and page of any county record
UNKNOWN

Signature of Owner James C. Casey
Date 12-31-63

Three copies to be filed by the owner with the County Clerk and Recorder of the county in which the well is located.

Please answer all questions. If not applicable, so state, otherwise the form will be returned.

Original to the County Clerk and Recorder; Duplicate to the State Engineer; Triplicate to the Montana Bureau of Mines and Geology, and Quadruplicate for the Appropriator.

26954

No. 195593
OFFICE OF
COUNTY CLERK AND RECORDER
COUNTY OF PONDERA, MONTANA

I hereby certify that the within instrument
was filed for record in this office, on the

31 day of Dec.
A. D. 1963 at 11:15 A.M.

Louise Kingdon
County Clerk and Recorder

Joe M. Quander
Deputy

Fee \$2⁰⁰

File No.

T. 30 N R. 5 W

DUPLICATE

County Pondera

STATE OF MONTANA
ADMINISTRATOR OF GROUNDWATER CODE
OFFICE OF STATE ENGINEER

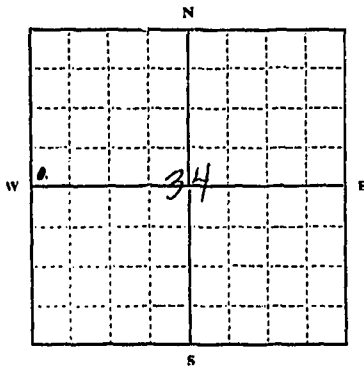
RECEIVED
DEC 30 1968

Declaration of Vested Groundwater Rights

(Under Chapter 237, Montana Session Laws, 1961)

STATE ENGINEER

1. Harry VanDenBos, of Valier
(Name of Appropriator) (Address) (Town)
County of Pondera State of Montana
have appropriated groundwater according to the Montana laws in effect prior to January 1, 1962, as follows:



SW 1/4 NW 4 Sec. 34 T. 30 N R. 5 W

Indicate point of appropriation and place of use, if possible. Each small square represents 10 acres.

2. The beneficial use on which the claim is based household use and stock

3. Date or approximate date of earliest beneficial use; and how continuous the use has been 1915

4. The amount of groundwater claimed (in miner's inches or gallons per minute) 1/2 gallon per minute

5. If used for irrigation, give the acreage and description of the lands to which water has been applied and name of the owner thereof No irrigation

6. The means of withdrawing such water from the ground and the location of each well or other means of withdrawal hand pump with motor attached.

7. The date of commencement and completion of the construction of the well, wells, or other works for withdrawal of groundwater 1915

8. The depth of water table 70 feet

9. So far as it may be available, the type, size and depth of each well or the general specifications of any other works for the withdrawal of groundwater hand pump, 6 in. casing, 90 feet deep

10. The estimated amount of groundwater withdrawn each year 250,000 gallons a year

11. The log of formations encountered in the drilling of each well if available Not available

12. Such other information of a similar nature as may be useful in carrying out the policy of this act, including reference to book and page of any county record Book of Deeds, Pondera County, Montana. Deed in the name of Elizabeth VanDenBos.

Signature of Owner Harry Van den Bos

Date Dec 27 1963

Three copies to be filed by the owner with the County Clerk and Recorder of the county in which the well is located.

Please answer all questions. If not applicable, so state, otherwise the form will be returned.

Original to the County Clerk and Recorder; Duplicate to the State Engineer; Triplicate to the Montana Bureau of Mines and Geology, and Quadruplicate for the Appropriator.

No. 195503

COUNTY CLERK AND RECORDER
COUNTY OF FORT BEND, MONTANA

I hereby certify that the within instrument
was filed for record in this office, on the
27 day of Dec
A. D. 1963 at 2:55 P.M.

James R. Langhorne
County Clerk and Recorder
Don M. Quindel
Deputy

\$
700-

295

File No.

T. 30ⁿ R. 5^w

DUPLICATE

County Pondera

STATE OF MONTANA
ADMINISTRATOR OF GROUNDWATER CODE
OFFICE OF STATE ENGINEER

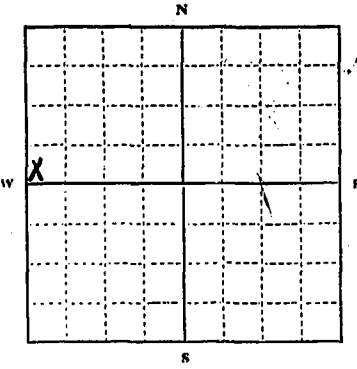
RECEIVED
DEC 27 1963
STATE ENGINEER

Declaration of Vested Groundwater Rights

(Under Chapter 237, Montana Session Laws, 1961)

1. Alphonse M. Man, of Valley,
(Name of Appropriator) (Address) (Town)

County of Pondera State of Montana
have appropriated groundwater according to the Montana laws in effect prior to January 1, 1962, as follows:



SW¹ SW² NW¹ NW²
Sec. 35 T. 30 R. 5 W

Indicate point of appropriation and place of use, if possible. Each small square represents 10 acres.

2. The beneficial use on which the claim is based. Home household, livestock

3. Date or approximate date of earliest beneficial use; and how continuous the use has been. 1910 has been used continuously since that date.

4. The amount of groundwater claimed (in miner's inches or gallons per minute) 50 gallons per min.

5. If used for irrigation, give the acreage and description of the lands to which water has been applied and name of the owner thereof. Not Applicable.

6. The means of withdrawing such water from the ground and the location of each well or other means of withdrawal. Well located as shown above.

7. The date of commencement and completion of the construction of the well, wells, or other works for withdrawal of groundwater. 1910

8. The depth of water table. 5 ft. below surface

9. So far as it may be available, the type, size and depth of each well or the general specifications of any other works for the withdrawal of groundwater. 65 ft. deep; steel casing which is 6 inches in diameter.

10. The estimated amount of groundwater withdrawn each year. Two Hundred Thousand gallons

11. The log of formations encountered in the drilling of each well if available. Not available.

12. Such other information of a similar nature as may be useful in carrying out the policy of this act, including reference to book and page of any county record. No other information available.

Signature of Owner Alphonse Man

Date December 26, 1963

Three copies to be filed by the owner with the County Clerk and Recorder of the county in which the well is located.

Please answer all questions. If not applicable, so state, otherwise the form will be returned.

Original to the County Clerk and Recorder; Duplicate to the State Engineer; Triplicate to the Montana Bureau of Mines and Geology, and Quadruplicate for the Appropriator.

OFFICE OF *No. 195462*
COUNTY CLERK AND RECORDER
COUNTY OF PONDERA, MONTANA

I hereby certify that the within instrument
was filed for record in this office, on the

26 day of *Dec.*
A. D. *1963* at *4:10* P.M.

Laura Kinsbury
County Clerk and Recorder
Lee M. Scudder
Deputy

Fee \$2.00

File No. _____

T. 50N R. 50E

DUPLICATE

County Flender

STATE OF MONTANA
ADMINISTRATOR OF GROUNDWATER CODE
OFFICE OF STATE ENGINEER


RECEIVED
NOV 7 1963

Declaration of Vested Groundwater Rights

(Under Chapter 237, Montana Session Laws, 1961)

STATE ENGINEER

1. Henry W. & Henrietta A. Oosterwyk, of Valley Mont
(Name of Appropriator) (Address) (Town)
County of Flender State of Mont
have appropriated groundwater according to the Montana laws in effect prior to January 1, 1962, as follows:



LOT #1, Garden Home
Subdivision To The Town
1/4 Sec. 1 T. 50N R. 50E
OF
Valley,
Mont.
Indicate point of appropriation
and place of use, if possible.
Each small square represents 10
acres.

2. The beneficial use on which the claim is based.....
Irrigation & Reservoir

3. Date or approximate date of earliest beneficial use; and how con-
tinuous the use has been..... 1925 -
steady

4. The amount of groundwater claimed (in miner's inches or gallons
per minute)..... 20 gallons

5. If used for irrigation, give the acreage and description of the lands
to which water has been applied and name of the owner thereof
Garden -

6. The means of withdrawing such water from the ground and the
location of each well or other means of withdrawal.....
1/4 HP Electric engine

7. The date of commencement and completion of the construction of the well, wells, or other works for with-
drawal of groundwater..... 1925

8. The depth of water table..... 27'

9. So far as it may be available, the type, size and depth of each well or the general specifications of any other
works for the withdrawal of groundwater..... 1/4" line outlet
70' deep

10. The estimated amount of groundwater withdrawn each year..... 648,000 -

11. The log of formations encountered in the drilling of each well if available.....
unknown

12. Such other information of a similar nature as may be useful in carrying out the policy of this act, including
reference to book and page of any county record.....

Henry W. Oosterwyk
Signature of Owner.....
Date..... 11-7-63

Three copies to be filed by the owner with the County Clerk and Recorder of the county in which the well is
located.

Please answer all questions. If not applicable, so state, otherwise the form will be returned.

Original to the County Clerk and Recorder; duplicate to the State Engineer; Triplicate to the Montana Bureau
of Mines and Geology, and Quadruplicate for the Appropriator.

No. 194840

COUNTY CLERK AND RECORDER
COUNTY OF PONDERA, MONTANA

I hereby certify that the within instrument
was filed for record in this office, on the
6 day of Nov.

A. D. 1963 at 10:10 A.M.

Louise Kingsbury
County Clerk and Recorder

Joe M. Gunder
Deputy

File No.

T. 30 R 4W

DUPLICATE

County Pondera

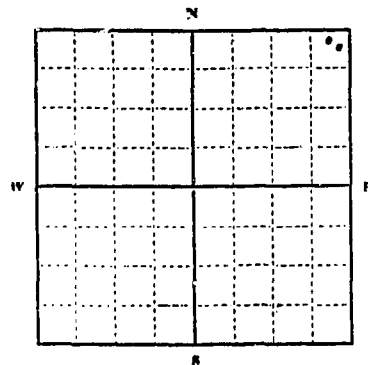
STATE OF MONTANA
 ADMINISTRATOR OF GROUNDWATER CODE
 OFFICE OF STATE ENGINEER

RECEIVED
 DEC 27 1963
 STATE ENGINEER

Declaration of Vested Groundwater Rights

(Under Chapter 237, Montana Session Laws, 1961)

1. Herman Halverson, of Route 3, Valier, Montana
 (Name of Appropriator) (Address) (Town)
 County of Pondera State of Montana
 have appropriated groundwater according to the Montana laws in effect prior to January 1, 1962, as follows:



NE 1/4 Sec. T. 30 N. 4W

Indicate point of appropriation and place of use, if possible. Each small square represents 10 acres.

2. The beneficial use on which the claim is based water for livestock household use, irrigation.
3. Date or approximate date of earliest beneficial use; and how continuous the use has been. (1) November 1949, in use at all times.
 (2) May 1956, in use at all times.
4. The amount of groundwater claimed (in miner's inches or gallons per minute) (1) Two gallons per minute
 (2) Two gallons per minute
5. If used for irrigation, give the acreage and description of the lands to which water has been applied and name of the owner thereof
 (2) Two acres-NE 1/4, NE 1/4, Sec. 1, Twp. 30 Rgs 4W
6. The means of withdrawing such water from the ground and the location of each well or other means of withdrawal
 (1) Electrical jet pump
 (2) Electrical submergible pump
7. The date of commencement and completion of the construction of the well, wells, or other works for withdrawal of groundwater. (1) November 1949
 (2) May 1956
8. The depth of water table. (1) 20 foot (2) 70 foot
9. So far as it may be available, the type, size and depth of each well or the general specifications of any other works for the withdrawal of groundwater. (1) Cable drill, 60 foot, 6 in. casing, 6 foot deep pit, beside the barn. (2) 135 feet deep, 6 in. casing to 70 foot deep, 132 feet of casing 4 in., in pit located by house.
10. The estimated amount of groundwater withdrawn each year. 763,200 gallons both wells
11. The log of formations encountered in the drilling of each well if available. None available
12. Such other information of a similar nature as may be useful in carrying out the policy of this act, including reference to book and page of any county record. Have none.

Signature of Owner Herman Halverson

Date Dec 26, 1963

Three copies to be filed by the owner with the County Clerk and Recorder of the county in which the well is located.
 Please answer all questions. If not applicable, so state, otherwise the form will be returned.

Original to the County Clerk and Recorder; Duplicate to the State Engineer; Triplicate to the Montana Bureau of Mines and Geology, and Quadruplicate for the Appropriator.

OFFICE OF *No. 195 466*
COUNTY CLERK AND RECORDER
COUNTY OF PONDERA, MONTANA

I hereby certify that the within instrument
was filed for record in this office, on the
26 day of *Dec*
A. D. 19*63* at *4:45 P.*

Lauree Kempburg
Dea M. Quanda

Fee \$2.00

File No.

T. 30^N R. 3^W

DUPLICATE

County Richmond

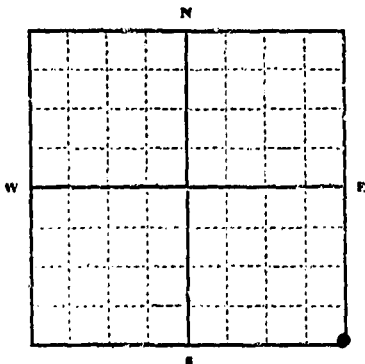
STATE OF MONTANA
ADMINISTRATOR OF GROUNDWATER CODE
OFFICE OF STATE ENGINEER

RECORDED
DEC 27 1963
STATE ENGINEER

Declaration of Vested Groundwater Rights

(Under Chapter 237, Montana Session Laws, 1961)

1. Lone Tree School, District No. 7, of Route 3, Valier
(Name of Appropriator) (Address) (Town)
County of Pondera State of Montana
have appropriated groundwater according to the Montana laws in effect prior to January 1, 1962, as follows:



SE 1/4 Sec. 1 T. 30 N. R. 3 W.

Indicate point of appropriation and place of use, if possible. Each square represents 10 acres.

2. The beneficial use on which the claim is based water used for drinking and rest rooms.

3. Date or approximate date of earliest beneficial use; and how continuous the use has been September 1957

4. The amount of groundwater claimed (in miner's inches or gallons per minute) 15,000 gallons per year

5. If used for irrigation, give the acreage and description of the lands to which water has been applied and name of the owner thereof None

6. The means of withdrawing such water from the ground and the location of each well or other means of withdrawal Electrical jet pump.

7. The date of commencement and completion of the construction of the well, wells, or other works for withdrawal of groundwater June, 1957

8. The depth of water table 50 feet

9. So far as it may be available, the type, size and depth of each well or the general specifications of any other works for the withdrawal of groundwater 70 feet, 6 in. casing, 130 foot 4 in. casing well 135 feet deep, located in pit near teacherage.

10. The estimated amount of groundwater withdrawn each year 15,000 gallons per year.

11. The log of formations encountered in the drilling of each well if available None

12. Such other information of a similar nature as may be useful in carrying out the policy of this act, including reference to book and page of any county record None

Lone Tree School Dist.?
By Herman Halversen
Signature of Owner Trustee
Date Dec. 26, 1963

Three copies to be filed by the owner with the County Clerk and Recorder of the county in which the well is located.

Please answer all questions. If not applicable, so state, otherwise the form will be returned.

Original to the County Clerk and Recorder; Duplicate to the State Engineer; Triplicate to the Montana Bureau of Mines and Geology, and Quadruplicate for the Appropriator.

OFFICE OF No. 195-465-
COUNTY CLERK AND RECORDER
COUNTY OF PONDERA, MONTANA

I hereby certify that the within instrument
was filed for record in this office, on the
26 day of Dec.

A. D. 1963 at 4:40 P.M.

Laura King
County Clerk and Recorder

Dea M. J. ...
Deputy

Fee \$2.00

File No. _____

T30N R4W

DUPLICATE

County Pondera

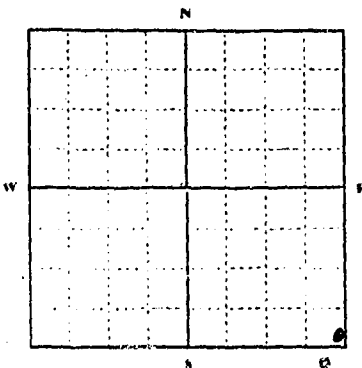
STATE OF MONTANA
ADMINISTRATOR OF GROUNDWATER CODE
OFFICE OF STATE ENGINEER

RECEIVED
JAN 9 1964
STATE ENGINEER

Declaration of Vested Groundwater Rights

(Under Chapter 237, Montana Session Laws, 1961)

1. Lone Tree School District #7 of Route 3, Valier
(Address) (Town)
County of _____ State of Montana
have appropriated groundwater according to the Montana laws in effect prior to January 1, 1962, as follows:



SE 1/4 Sec. T. R.
SEV 3N 4W
Indicate point of appropriation
and place of use, if possible. Each
small square represents 10 acres.

2. The beneficial use on which the claim is based... Drinking
and Rest Rooms

3. Date or approximate date of earliest beneficial use; and how continu-
ous the use has been... September 1957... Continuous

4. The amount of groundwater claimed (in miner's inches or gallons
per minute)... 250,000 gallons

5. If used for irrigation, give the acreage and description of the lands
to which water has been applied and name of the owner thereof
None

6. The means of withdrawing such water from the ground and the loca-
tion of each well or other means of withdrawal
Electrical Jet Pump

7. The date of commencement and completion of the construction of the well, wells, or other works for with-
drawal of groundwater... June 1957

8. The depth of water table... 50 foot

9. So far as it may be available, the type, size and depth of each well or the general specifications of any other
works for the withdrawal of groundwater... Cased well... 135 foot deep

10. The estimated amount of groundwater withdrawn each year... 250,000 gallons

11. The log of formations encountered in the drilling of each well if available... NONE

12. Such other information of a similar nature as may be useful in carrying out the policy of this act, including
reference to book and page of any county record... Unknown

Signature of Owner By: Herman Halverson
Trustee
Date 12/31/63

Three copies to be filed by the owner with the County Clerk and Recorder of the county in which the well is located.

Please answer all questions. If not applicable, so state, otherwise the form will be returned.

Original to the County Clerk and Recorder; Duplicate to the State Engineer; Triplicate to the Montana Bureau of
Mines and Geology, and Quadruplicate for the Appropriator.

20994

1956 57

11 11 11

1956 57

1956 57

1956 57

1956 57

1956 57

1956 57

1956 57

1956 57

1956 57

OFFICE OF
COUNTY CLERK AND RECORDER
COUNTY OF PONDERA, MONTANA.
I hereby certify that the within instrument
was filed for record in this office, on the
31 day of Dec
A. D. 1963 at 4:02 P.M.
Loiselle Kingsbury
County Clerk and Recorder.

Deputy

Fee \$ 2.00

File No.

T 30^N R 4^W

DUPLICATE

County Pondera

STATE OF MONTANA
ADMINISTRATOR OF GROUNDWATER CODE
OFFICE OF STATE ENGINEER

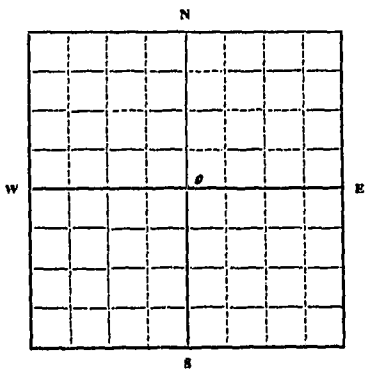
RECEIVED
JAN 3 1963

Declaration of Vested Groundwater Rights

STATE ENGINEER

(Under Chapter 237, Montana Session Laws, 1962)

1. Rolland Beaudry, of Valley
(Name of Appropriator) (Address)
County of Pondera State of Montana
have appropriated groundwater according to the Montana laws in effect prior to January 1, 1962, as follows:



SW 1/4 Sec 2 T. 30. R. 4. W

Indicate point of appropriation and place of use, if possible. Each small square represents 10 acres.

2. The beneficial use on which the claim is based House and stock water

3. Date or approximate date of earliest beneficial use and how continuous the use has been August 1948

4. The amount of groundwater claimed (in miner's inches or gallons per minute) 2 to 3 gal per min
5 gal per min

5. If used for irrigation, give the acreage and description of the lands to which water has been applied and name of the owner thereof
None

6. The means of withdrawing such water from the ground and the location of each well or other means of withdrawal
Electric Pump

7. The date of commencement and completion of the construction of the well, wells, or other works for withdrawal of groundwater
Well was dug in Aug. 1948

8. The depth of water table The well is 16.5 feet deep

9. So far as it may be available, the type, size and depth of each well or the general specifications of any other works for the withdrawal of groundwater
House well is 16.5 feet deep
The barn well is 50 feet.

10. The estimated amount of groundwater withdrawn each year 542,800 gal.
water in stock tank of stock

11. The log of formations encountered in the drilling of each well if available
Neither log is available

12. Such other information of a similar nature as may be useful in carrying out the policy of this act, including reference to book and page of any county record

Signature of Owner Rolland Beaudry
Date 12-31-63

Three copies to be filed by the owner with the County Clerk and Recorder of the county in which the well is located.

Please answer all questions. If not applicable, so state, otherwise the form will be returned.

Original to the County Clerk and Recorder; duplicate to the State Engineer; Triplicate to the Montana Bureau of Mines and Geology, and Quadruplicate for the Appropriator.

OFFICE OF *No. 195607*
COUNTY CLERK AND RECORDER
COUNTY OF PONDERA, MONTANA

I hereby certify that the within Instrument
was filed for record in this office, on the
31 day of Dec.

A. D. 1963 at 11:42 A.M.

Lainie Kempbury
County Clerk and Recorder

Joe M. Swanda
Deputy

Fee \$2.00

File No.

T. 30N R 4W

DUPLICATE

County Pondera

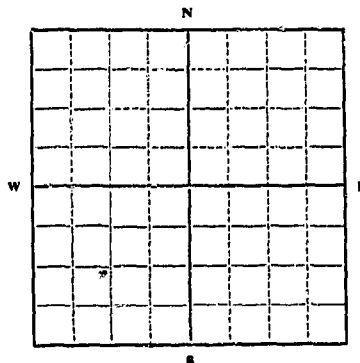
STATE OF MONTANA
ADMINISTRATOR OF GROUNDWATER CODE
OFFICE OF STATE ENGINEER

RECEIVED
JAN 3 1968
STATE ENGINEER

Declaration of Vested Groundwater Rights

(Under Chapter 237, Montana Session Laws, 1961)

1. Roland Brandy, of Valer
(Name of Appropriator) (Address) (Town)
County of Pondera State of Montana
have appropriated groundwater according to the Montana laws in effect prior to January 1, 1962, as follows:



2W, 2W Sec. 2 T. 30N R. 4W

Indicate point of appropriation and place of use, if possible. Each small square represents 10 acres.

2. The beneficial use on which the claim is based. house, stockwater and irrigation

3. Date or approximate date of earliest beneficial use; and how continuous the use has been. 7-25-57

4. The amount of groundwater claimed (in miner's inches or gallons per minute). 2 gallon per minute flow

5. If used for irrigation, give the acreage and description of the lands to which water has been applied and name of the owner thereof. used to irrigate 1 acre of sec 2 town 30N Range 4 West 2 W 1/4 SW 1/4 Roland Brandy owner

6. The means of withdrawing such water from the ground and the location of each well or other means of withdrawal. small jet pump or well flow 2 gal. per minute

7. The date of commencement and completion of the construction of the well, wells, or other works for withdrawal of groundwater. started 6/25/57 finished 7/25/57

8. The depth of water table. 175'

9. So far as it may be available, the type, size and depth of each well or the general specifications of any other works for the withdrawal of groundwater. 1 1/2" pipe to 175' level

10. The estimated amount of groundwater withdrawn each year. 5000gal

11. The log of formations encountered in the drilling of each well if available. sandy clay 30 ft 45' Quik sand 85' - sandy clay 175' level blue clay

12. Such other information of a similar nature as may be useful in carrying out the policy of this act, including reference to book and page of any county record.

Signature of Owner: [Signature]
Date: 12-21-67

Three copies to be filed by the owner with the County Clerk and Recorder of the county in which the well is located.

Please answer all questions. If not applicable, so state, otherwise the form will be returned.

Original to the County Clerk and Recorder; duplicate to the State Engineer; Triplicate to the Montana Bureau of Mines and Geology, and Quadruplicate for the Appropriator.

20950

1963

1963

1963

1963

1963

1963

1963

1963

1963

1963

1963

1963

1963

1963

195610

OFFICE OF
COUNTY CLERK AND RECORDER
COUNTY OF PONDERA, MONTANA

I hereby certify that the within instrument
was filed for record in this office, on the
31 day of Dec

A. D. 1963 at 11:48 A.M.

Lacina Kingberry
County Clerk and Recorder

Deputy

Fee \$2.00

File No.

T. 30 N. R. 4 W

DUPLICATE

County Pondera

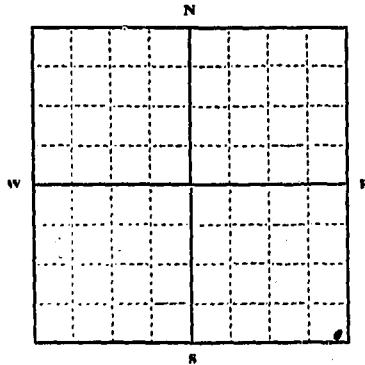
STATE OF MONTANA
ADMINISTRATOR OF GROUNDWATER CODE
OFFICE OF STATE ENGINEER

RECEIVED
DEC 31 1963

Declaration of Vested Groundwater Rights STATE ENGINEER

(Under Chapter 237, Montana Session Laws, 1961)

1. Lloyd Campbell of Valier
(Name of Appropriator) (Address) (Town)
County of Pondera State of Montana
have appropriated groundwater according to the Montana laws in effect prior to January 1, 1962, as follows:



SE 1/4 NE Sec. 4 T. 29. R. 4W

Indicate point of appropriation and place of use, if possible. Each small square represents 10 acres.

2. The beneficial use on which the claim is based house hold & stock water

3. Date or approximate date of earliest beneficial use; and how continuous the use has been 1915
continuous

4. The amount of groundwater claimed (in miner's inches or gallons per minute) 1.0 miners inches

5. If used for irrigation, give the acreage and description of the lands to which water has been applied and name of the owner thereof
not used for irrigation

6. The means of withdrawing such water from the ground and the location of each well or other means of withdrawal
pump with electric motor

7. The date of commencement and completion of the construction of the well, wells, or other works for withdrawal of groundwater 1915

8. The depth of water table 120 ft

9. So far as it may be available, the type, size and depth of each well or the general specifications of any other works for the withdrawal of groundwater
drilled 130 ft deep
hole drilled about 7 inches in dia

10. The estimated amount of groundwater withdrawn each year

11. The log of formations encountered in the drilling of each well if available dirt & clay
100 feet sand rock 30 ft

12. Such other information of a similar nature as may be useful in carrying out the policy of this act, including reference to book and page of any county record

Signature of Owner Lloyd Campbell

Date 12-30-63

Three copies to be filed by the owner with the County Clerk and Recorder of the county in which the well is located.

Please answer all questions. If not applicable, so state, otherwise the form will be returned.

Original to the County Clerk and Recorder; Duplicate to the State Engineer; Triplicate to the Montana Bureau of Mines and Geology, and Quadruplicate for the Appropriator.

OFFICE OF *No. 195541*
COUNTY CLERK AND RECORDER
COUNTY OF PONDERA, MONTANA

I hereby certify that the within instrument
was filed for record in this office, on the
30 day of December

A. D. 1963 at 1:30 P. M.
Laurie Kungshery
County Clerk and Recorder

Deputy

See \$ 200

CV

File No.

T 32 R 4 W

DUPLICATE

County Pondera

STATE OF MONTANA
ADMINISTRATOR OF GROUNDWATER CODE
OFFICE OF STATE ENGINEER

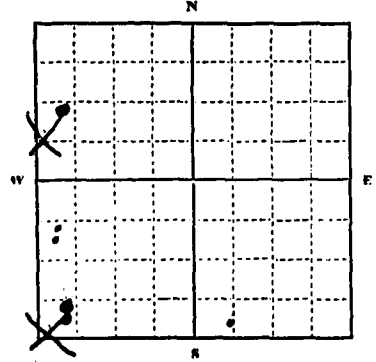
Declaration of Vested Groundwater Rights

(Under Chapter 237, Montana Session Laws, 1961)

STATE ENGINEER

I, Habit Farms, of Valley,
(Name of Appropriator) (Address) (Town)

County of Pondera State of Montana
have appropriated groundwater according to the Montana laws in effect prior to January 1, 1962, as follows:



SW NW 4 30 4W
SW SW 4 T 30 4W

Indicate point of appropriation and place of use, if possible. Each small square represents 10 acres.

2. The beneficial use on which the claim is based.....

3. Date or approximate date of earliest beneficial use; and how continuous the use has been.....
Start 1951

4. The amount of groundwater claimed (in miner's inches or gallons per minute).....
40

5. If used for irrigation, give the acreage and description of the lands to which water has been applied and name of the owner thereof.....

6. The means of withdrawing such water from the ground and the location of each well or other means of withdrawal.....
pump

7. The date of commencement and completion of the construction of the well, wells, or other works for withdrawal of groundwater.....

8. The depth of water table.....
1951

9. So far as it may be available, the type, no and depth of each well or the general specifications of any other works for the withdrawal of groundwater.....

6 in 70 ft deep

10. The estimated amount of groundwater withdrawn each year.....
100,000 gal.

11. The log of formations encountered in the drilling of each well if available.....
Not available

12. Such other information of a similar nature as may be useful in carrying out the policy of this act, including reference to book and page of any county record.....

Signature of Owner..... Habit Farms by [Signature]

Date..... Dec 30 - 1965

Three copies to be filed by the owner with the County Clerk and Recorder of the county in which the well is located.

Please answer all questions. If not applicable, so state, otherwise the form will be returned.

Original to the County Clerk and Recorder; Duplicate to the State Engineer; Triplicate to the Montana Bureau of Mines and Geology, and Quadruplicate for the Appropriator.

16693

195547

OFFICE OF
COUNTY CLERK AND RECORDER
COUNTY OF PONDERA, MONTANA

I hereby certify that the within instrument
was filed for record in this office, on the

30 day of Dec

A. D. 1963 at 2:10 P. M.

Louis Kingsberry
County Clerk and Recorder

Deputy

Lee H. Co

File No. DEC 7 1965

T 30 1/2 4 5
County Indiana

DUPLICATE

Billie _____ McDermott _____
Butler _____ McNulty _____
Coyte _____ Morton _____
Darlington _____ Sullivan _____

STATE OF MONTANA
ADMINISTRATOR OF GROUNDWATER CODE
OFFICE OF STATE ENGINEER

Top of Groundwater _____
(Elev. above sea level _____)
15' Clay some boulders
blue clay some sand
20' same blue clay
& some rocks,
water
at 15' of 7"
1 knee through
sand.

Notice of Completion of Groundwater
Appropriation by Means of Well

(Under Chapter 237, Montana Session Laws, 1961)

Owner Daniel Slegak Address Valise, Montana

Driller Water Well Service Address East Park,

Date of Notice of Appropriation of Groundwater _____

Date well started Nov. 17, 1965 Date Completed Nov. 16, 1965

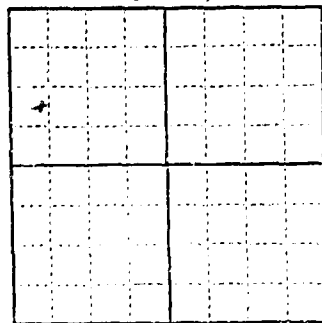
Type of well drilled Equipment Used Rotary
(Jug, driven, bored or drilled) (Churn, drill, rotary or other)

Water Use: Domestic Municipal Other Irrigation
Industrial Drainage Stock

Indicate on the diagram the character and thickness of the different strata met with in drilling, such as soil, clay, shale, gravel, rock or sand, etc. Show depth at which water is encountered, thickness and character of water-bearing strata and height to which water rises in the well.

Size of Drilled Hole	Size and Weight of Casing	From (Feet)	To (Feet)	PERFORATIONS		
				Kind Size	From (Feet)	To (Feet)
6 1/4"	4 1/2" O.D. 6.75" W	0	62	4 1/2"	41	62

Well Top R.
5 30 N 4 W



Indicate location of well and place of use, if possible. Each small square represents 10 acres.

Show exact depth of bottom.

Static Water Level for non-flowing Well 50 feet.

Shut-in Pressure for Flowing Well _____

Pumping Water Level 50 feet at 10 gal. per minute.

Discharge in gal. per min. of flowing well _____

How Tested and tested Length of Test 2 hours

Remarks: (Gravel packing, cementing, packers, type of shutoff, location of place of use of groundwater if not at well, and any other similar pertinent information, including number of acres irrigated, if used for irrigation)

gravel packed

Driller's License Number 11

Driller's Signature [Signature]

This form to be prepared by driller, and three copies to be filed by the owner with the County Clerk and Recorder in the county in which the well is located.

Please answer all questions. If not applicable, so state, otherwise the form will be returned.

Original to the County Clerk and Recorder; duplicate to the State Engineer; Triplicate to the Montana Bureau of Mines and Geology and Quadruplicate for the Appropriator.

No 201209

OFFICE OF
COUNTY CLERK AND RECORDER
COUNTY OF PONDERA, MONTANA

I hereby certify that the within instrument
was filed for record in this office, on the
6 day of Dec.

A. D. 1965 at 10:35 A. M.

Louise Kinsler
County Clerk and Recorder

Joe M. Swander
Deputy

Fee \$200

9

File No.

T. 30N R. 1W.

DUPLICATE

County Pondera

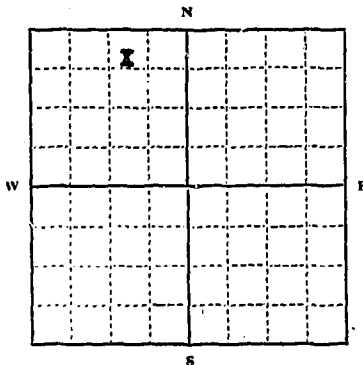
STATE OF MONTANA
ADMINISTRATOR OF GROUNDWATER CODE
OFFICE OF STATE ENGINEER

R

DEC 31 1963

Declaration of Vested Groundwater Rights ENGINEER
(Under Chapter 237, Montana Session Laws, 1961)

1. Lawrence & Ronald G. Nelson of Valier
(Name of Appropriator) (Address) (Town)
County of Pondera State of Montana
have appropriated groundwater according to the Montana laws in effect prior to January 1, 1962, as follows:



NE 1/4 NW 1/4 Sec. 9 T. 30N R. 1W.

Indicate point of appropriation and place of use, if possible. Each small square represents 10 acres.

2. The beneficial use on which the claim is based Stock Water
Not in use at present time

3. Date or approximate date of earliest beneficial use; and how continuous the use has been 1912 to 1935 for stock water

4. The amount of groundwater claimed (in miner's inches or gallons per minute) 3 gal per minute

5. If used for irrigation, give the acreage and description of the lands to which water has been applied and name of the owner thereof non-irrigation

6. The means of withdrawing such water from the ground and the location of each well or other means of withdrawal Pump

7. The date of commencement and completion of the construction of the well, wells, or other works for withdrawal of groundwater 1912

8. The depth of water table 54 ft.

9. So far as it may be available, the type, size and depth of each well or the general specifications of any other works for the withdrawal of groundwater 60 ft.

10. The estimated amount of groundwater withdrawn each year 200,000 gal.

11. The log of formations encountered in the drilling of each well if available Not Available

12. Such other information of a similar nature as may be useful in carrying out the policy of this act, including reference to book and page of any county record

Signature of Owner Lawrence Nelson (print)
Date Dec 20, 1963

Three copies to be filed by the owner with the County Clerk and Recorder of the county in which the well is located.

Please answer all questions. If not applicable, so state, otherwise the form will be returned.

Original to the County Clerk and Recorder; Duplicate to the State Engineer; Triplicate to the Montana Bureau of Mines and Geology, and Quadruplicate for the Appropriator. 16699

No. 195555
OFFICE OF
COUNTY CLERK AND RECORDER
COUNTY OF PONDERA, MONTANA

I hereby certify that the within instrument
was filed for record in this office, on the
30 day of Dec.
A. D. 1963 at 3:05 P.M.

James Kingsbury
County Clerk and Recorder
Lee M. Quander
Deputy

Fee \$2.00

File No.

T. 30N. R. 14W.
County Pondera

DUPLICATE

Flowing Well

STATE OF MONTANA
ADMINISTRATOR OF GROUNDWATER CODE
OFFICE OF STATE ENGINEER

DEC 31 1963
STATE ENGINEER

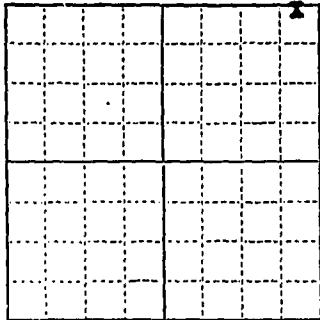
Declaration of Vested Groundwater Rights

(Under Chapter 237, Montana Session Laws, 1961)

Lawrence & Ronald G. Nelson

Valier

I, Lawrence & Ronald G. Nelson, of Valier,
(Name of Appropriator) (Address) (Town)
County of Pondera State of Montana
have appropriated groundwater according to the Montana laws in effect prior to January 1, 1962, as follows:



NE NE 1/4 9 30N 14W.
1/4 Sec. T. R.

Indicate point of appropriation and place of use, if possible. Each small square represents 10 acres.

2. The beneficial use on which the claim is based stock water

3. Date or approximate date of earliest beneficial use; and how continuous the use has been
1912, continuous use since that date

4. The amount of groundwater claimed (in miner's inches or gallons per minute) 5 gal. per minute

5. If used for irrigation, give the acreage and description of the lands to which water has been applied and name of the owner thereof Non-irrigation use

6. The means of withdrawing such water from the ground and the location of each well or other means of withdrawal at center

7. The date of commencement and completion of the construction of the well, wells, or other works for withdrawal of groundwater 1912

8. The depth of water table 70 feet

9. So far as it may be available, the type, size and depth of each well or the general specifications of any other works for the withdrawal of groundwater 70 feet

10. The estimated amount of groundwater withdrawn each year 500,000 gal.

11. The log of formations encountered in the drilling of each well if available Not available

12. Such other information of a similar nature as may be useful in carrying out the policy of this act, including reference to book and page of any county record

Signature of Owner Lawrence & Ronald G. Nelson (partners)
Date Dec. 30, 1963

Three copies to be filed by the owner with the County Clerk and Recorder of the county in which the well is located.

Please answer all questions. If not applicable, so state, otherwise the form will be returned.

Original to the County Clerk and Recorder; Duplicate to the State Engineer; Triplicate to the Montana Bureau of Mines and Geology, and Quadruplicate for the Appropriator.

16698

No. 19554
OFFICE OF
COUNTY CLERK AND RECORDER
COUNTY OF PONDERA, MONTANA
I hereby certify that the within instrument
was filed for record in this office, on the
30 day of Dec.
A. D. 1963 at 3:00 P.M.
Laurel Kingbury
County Clerk and Recorder
Lee M. Duane

Fee \$2.00

File No.

T. 30 N R. 4 W.

DUPLICATE

County. Pondera

Flowing?

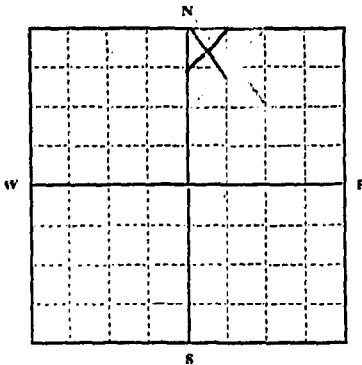
STATE OF MONTANA
ADMINISTRATOR OF GROUNDWATER CODE
OFFICE OF STATE ENGINEER

DEC 31 1963
STATE ENGINEER

Declaration of Vested Groundwater Rights

(Under Chapter 237, Montana Session Laws, 1961)

1. Lawrence & Ronald G. Nelson, of Valier
(Name of Appropriator) (Address) (Town)
County of Pondera State of Montana
have appropriated groundwater according to the Montana laws in effect prior to January 1, 1962, as follows:



NW 1/4 NE 1/4 Sec. 10 T. 30N R. 4W.

Indicate point of appropriation and place of use, if possible. Each small square represents 10 acres.

2. The beneficial use on which the claim is based. Household use and stock water

3. Date or approximate date of earliest beneficial use; and how continuous the use has been. 1912, Continuous since that date

4. The amount of groundwater claimed (in miner's inches or gallons per minute) 5 gal. per minute

5. If used for irrigation, give the acreage and description of the lands to which water has been applied and name of the owner thereof None-irrigation use

6. The means of withdrawing such water from the ground and the location of each well or other means of withdrawal. Artesian and Pump

7. The date of commencement and completion of the construction of the well, wells, or other works for withdrawal of groundwater. 1912

8. The depth of water table. 8 1/2 ft.

9. So far as it may be available, the type, size and depth of each well or the general specifications of any other works for the withdrawal of groundwater. 70 feet

10. The estimated amount of groundwater withdrawn each year. 500,000 gal.

11. The log of formations encountered in the drilling of each well if available. Not available

12. Such other information of a similar nature as may be useful in carrying out the policy of this act, including reference to book and page of any county record.

Signature of Owner Lawrence Nelson
Date Dec. 30, 1963

Three copies to be filed by the owner with the County Clerk and Recorder of the county in which the well is located.

Please answer all questions. If not applicable, so state, otherwise the form will be returned.

Original to the County Clerk and Recorder; Duplicate to the State Engineer; Triplicate to the Montana Bureau of Mines and Geology, and Quadruplicate for the Appropriator.

OFFICE OF *No. 95553*
COUNTY CLERK AND RECORDER
COUNTY OF PONDERA, MONTANA

I hereby certify that the within instrument
was filed for record in this office, on the

30 day of *Dec.*

A. D. 19*63* at *255* P. M.

Louis Kenphury
County Clerk and Recorder

Don M. ...
Deputy

Fee \$2.00

GW

12

File No.

T. 30 N. R. 4 W

DUPLICATE

County Pondera

STATE OF MONTANA
ADMINISTRATOR OF GROUNDWATER CODE
OFFICE OF STATE ENGINEER

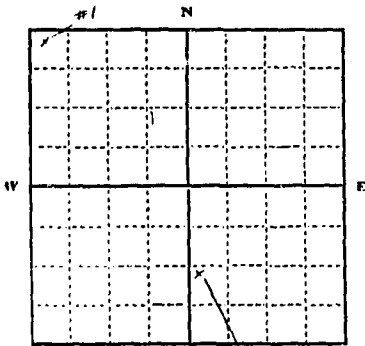
JAN 3 1964

Declaration of Vested Groundwater Rights

STATE ENGINEER

(Under Chapter 277, Montana Session Laws, 1961)

1. Frank and Vendetta Hughes of Valier
(Name of Appropriator) (Address) (Town)
County of Pondera State of Montana
have appropriated groundwater according to the Montana laws in effect prior to January 1, 1962, as follows:



#1- NW 1/4 NW 1/4 Sec. 12 T. 30 N. R. 4 W.
#2- SW 1/4 SE 1/4 Sec. 12 T. 30 N. R. 4 W.

Indicate point of appropriation and place of use, if possible. Each small square represents 10 acres.

2. The beneficial use on which the claim is based.....

#1-Stock well
#2-Stock well

3. Date or approximate date of earliest beneficial use; and how continuous the use has been.....

#1-1918
#2-1960-October

4. The amount of groundwater claimed (in miner's inches or gallons per minute).....

#1-Unknown
#2-Unknown

5. If used for irrigation, give the acreage and description of the lands to which water has been applied and name of the owner thereof.....

#1-No irrigation
#2-No irrigation

6. The means of withdrawing such water from the ground and the location of each well or other means of withdrawal.....

#1-No pump
#2-Hand pump

7. The date of commencement and completion of the construction of the well, wells, or other works for withdrawal of groundwater.....

#1-No pump
#2-October 1960

8. The depth of water table.....

#1-30 feet #2-30 feet

9. So far as it may be available, the type, size and depth of each well or the general specifications of any other works for the withdrawal of groundwater.....

#1- No pump 60 feet
#2-Drilled well 6 5/8 casing 60 feet

10. The estimated amount of groundwater withdrawn each year.....

#1-300,000 gallons
#2-50,000 gallons

11. The log of formations encountered in the drilling of each well if available.....

#1-Unknown
#2-Unknown

12. Such other information of a similar nature as may be useful in carrying out the policy of this act, including reference to book and page of any county record.....

No records.

Signature of Owner Frank Hughes
Vendetta Hughes

Date 12-30-63

Three copies to be filed by the owner with the County Clerk and Recorder of the county in which the well is located.

Please answer all questions. If not applicable, so state, otherwise the form will be returned.

Original to the County Clerk and Recorder; Duplicate to the State Engineer; Triplicate to the Montana Bureau of Mines and Geology, and Quadruplicate for the Appropriator.

20975

OFFICE OF *No. 195638*
COUNTY CLERK AND RECORDER
COUNTY OF PONDERA, MONTANA

I hereby certify that the within instrument

was filed for record in this office, on the

31 day of December

A. D. 1963 at 2:55 P.M.

Laura Kingbury
(County Clerk and Recorder)
Sam M. [unclear]
Deputy

Fee \$2.00

GW 1/2

12

File No.

T. 36 N. R. 4 W

DUPLICATE

County Pondera

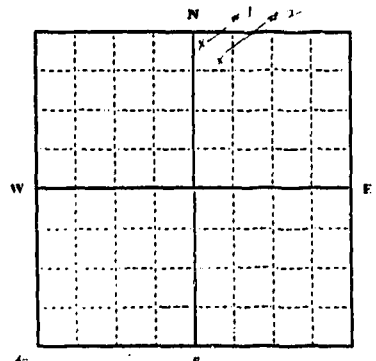
STATE OF MONTANA
ADMINISTRATOR OF GROUNDWATER CODE
OFFICE OF STATE ENGINEER

RECEIVED
JAN 3 1963
STATE ENGINEER

Declaration of Vested Groundwater Rights

(Under Chapter 237, Montana Session Laws, 1961)

1. Frank ~~and~~ Vendetta Hughes, of Valier
(Name of Appropriator) (Address) (Town)
Pondera County of Montana State of Montana
have appropriated groundwater according to the Montana laws in effect prior to January 1, 1962, as follows:



Two wells in
NW 1/4 NE 1/4 Sec. 12 T. 30 N. R. 4 W

Indicate point of appropriation and place of use, if possible. Each small square represents 10 acres.

- 2. The beneficial use on which the claim is based
#1 Human, Stock and Irrigation
#2 Stock
- 3. Date or approximate date of earliest beneficial use; and how continuous the use has been
#1 June 1951-has been in continuous use ever since. #2-1934 has been in continuous use ever since.
- 4. The amount of groundwater claimed (in miner's inches or gallons per minute)
#1-Unknown
#2-Unknown
- 5. If used for irrigation, give the acreage and description of the lands to which water has been applied and name of the owner thereof
#1 Used for irrigating lawn.
#2 No irrigation
Frank and Vendetta Hughes
- 6. The means of withdrawing such water from the ground and the location of each well or other means of withdrawal
#1-Submersible Pump-Electric
#2-Electric jet pump

- 7. The date of commencement and completion of the construction of the well, wells, or other works for withdrawal of groundwater
#1- About 1948
#2-About 1934
- 8. The depth of water table #1- About 100 Feet #2- 30 feet
- 9. So far as it may be available, the type, size and depth of each well or the general specifications of any other works for the withdrawal of groundwater
#1-Drilled-6 5/8 casing 150 feet deep
#2-Drilled 10 inch casing 60 feet
- 10. The estimated amount of groundwater withdrawn each year
#1-900,000 gallons
#2-850,000 gallons
- 11. The log of formations encountered in the drilling of each well if available
#1-Unknown
#2-Unknown
- 12. Such other information of a similar nature as may be useful in carrying out the policy of this act, including reference to book and page of any county record. No records.

Frank Hughes
Signature of Owner Vendetta Hughes
Date 12-30-1963

Three copies to be filed by the owner with the County Clerk and Recorder of the county in which the well is located.

Please answer all questions. If not applicable, so state, otherwise the form will be returned.

Original to the County Clerk and Recorder; Duplicate to the State Engineer; Triplicate to the Montana Bureau of Mines and Geology, and Quadruplicate for the Appropriator.

20974

OFFICE OF *No. 195637*
COUNTY CLERK AND RECORDER
COUNTY OF PONDERA, MONTANA

I hereby certify that the within instrument
was filed for record in this office, on the
31 day of *Dec.*
A. D. *1963* at *2:50* P. M.

Jesse Kingbury
County Clerk and Recorder
Don McQuade
Deputy

Fee \$2.00

File No. _____

30² R. 4² West
County Pondera

DUPLICATE

STATE OF MONTANA
ADMINISTRATOR OF GROUNDWATER CODE
OFFICE OF STATE ENGINEER

RECEIVED
DEC 30 1968

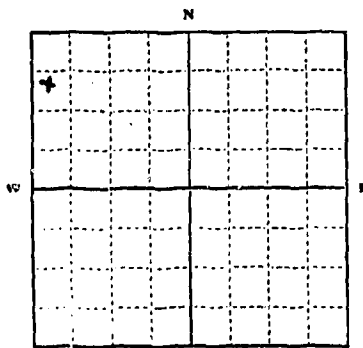
Declaration of Vested Groundwater Rights

(Under Chapter 237, Montana Session Laws, 1961)

STATE ENGINEER

Albert Meyershuis, of Valley Montana
(Name of Appropriator) (Address) (Town)

County of Pondera State of Montana
have appropriated groundwater according to the Montana laws in effect prior to January 1, 1962, as follows:



NW 1/4 Sec 13 T30 R. 17 West

Indicate point of appropriation and place of use, if possible. Each small square represents 10 acres.

- The beneficial use on which the claim is based stock water
- Date or approximate date of earliest beneficial use; and how continuous the use has been 1917 has been used till 1965
- The amount of groundwater claimed (in miner's inches or gallons per minute) all that can be pumped thru 1 1/2 in pipe
- If used for irrigation, give the acreage and description of the lands to which water has been applied and name of the owner thereof
- The means of withdrawing such water from the ground and the location of each well or other means of withdrawal hand pump with pump jack attachment driven by gas motor
- The date of commencement and completion of the construction of the well, wells, or other works for withdrawal of groundwater drilled and cased with steel July as I completed in Aug. of 1917
- The depth of water table 30 ft
- So far as it may be available, the type, size and depth of each well or the general specifications of any other works for the withdrawal of groundwater drilled to depth of 145 ft and cased with steel
- The estimated amount of groundwater withdrawn each year unknown
- The log of formations encountered in the drilling of each well if available unavailable
- Such other information of a similar nature as may be useful in carrying out the policy of this act, including reference to book and page of any county record

Signature of Albert Meyershuis
by Charles Meyershuis
Dec 27 1968

Three copies to be filed by the owner with the County Clerk and Recorder of the county in which the well is located.

Please answer all questions. If not applicable, so state, otherwise the form will be returned.

Original to the County Clerk and Recorder; Duplicate to the State Engineer; Triplicate to the Montana Bureau of Mines and Geology, and Quadruplicate for the Appropriator.

Book of No. 195492
COUNTY CLERK AND RECORDER
COUNTY OF PONDERA, MONTANA

I hereby certify that the within instrument
was filed for record in title office, on the

27 day of December
A. D. 1963 1:05 P.M.

Louise Longberry
County Clerk and Recorder

Sept 20 Deputy