

Doc. No. 215286
 Filed for record
 this 28 day of May
 File No. 19-71 at 1:50
 P.M.
 DUPLICATE

Approved Stock Form—State Publishing Co., Helena, Montana—4852

T. 31N R 6W
 County TONDERAU

LOG

JUN 1 1971

STATE OF MONTANA
 ADMINISTRATOR OF GROUNDWATER CODE
 STATE WATER CONSERVATION BOARD

**Notice of Completion of Groundwater
 Appropriation by Means of Well**
 DEVELOPED AFTER JANUARY 1, 1962

(Under Chapter 237 Montana Session Laws, 1961, as amended)

Owner Two Bar Ranch Ex Address 2003 Cut Bank

Driller George Jensen Address Cut Bank 1973

Date of Notice of appropriation of groundwater.....

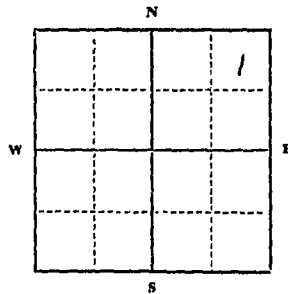
Date well started..... Date completed April 30 1971

Type of well Drilled Equipment used Cable tools
 (Dug, driven, bored or drilled) (Churn drill, rotary or other)

Water use: Domestic Municipal Stock Irrigation
 Industrial Drainage Other

Indicate on the diagram the character and thickness of the different strata met with in drilling, such as soil, clay, shale, gravel, rock or sand, etc. Show depth at which water is encountered, thickness and character of water-bearing strata and height to which the water rises in the well.

Size of Drilled Hole	Size and Weight of Casing	From (Feet)	To (Feet)	PERFORATIONS		
				Head Size	From (Feet)	To (Feet)
7"	4" 6.75-1		437	drilled	397	437



Static Water Level for non-flowing well 325 feet.

Shut-in Pressure for Flowing Well.....

Pumping Water Level 425 feet
 at 40 gal. per minute.

Discharge in gal. per min. of flowing well.....

How Tested Bailing


Length of Test 1 hr

Remarks: (Gravel packing, cementing, packers, type of shutoff)
Gravel Packed Top to Bottom

NE 1/4 Sec. 1 T. 31N R. 6W
 Indicate location of well and place of use, if possible. Each small square represents 40 acres.

(Continue on reverse side)

USE—If used for irrigation, industrial, drainage or other. Explain, state number of acres and location or other data (i.e.: Lot, Block and Addition).



437

This form to be prepared by driller, and three copies to be filed by the owner with the County Clerk and Recorder in the county in which the well is located, tissue copy to be retained by driller.

Please answer all questions. If not applicable, so state, otherwise the form will be returned.

George Jensen
 Driller's License Number
George Jensen
 Driller's Signature

48541

215.286

OFFICE OF
COUNTY CLERK AND RECORDER
COUNTY OF PONDERA, MONTANA

I hereby certify that the within instrument
was filed for record in this office, on the

28 day of May
A. D. 1971 at 1:58 P. M.

Gladys Martensen
County Clerk and Recorder

Deputy

File No.

T. 31 N. R. 6 W

DUPLICATE

County Pondera

STATE OF MONTANA
ADMINISTRATOR OF GROUNDWATER CODE
OFFICE OF STATE ENGINEER

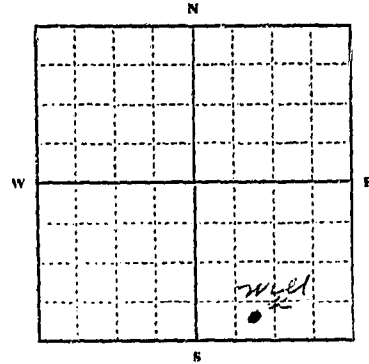
RECEIVED
DEC 31 1963

Declaration of Vested Groundwater Rights

(Under Chapter 237, Montana Session Laws, 1962)

STATE ENGINEER

1. Chas P. Staley, of Box 97 Valley
(Name of Appropriator) (Address) (Town)
County of Pondera State of Mont
have appropriated groundwater according to the Montana laws in effect prior to January 1, 1962, as follows:



SE 1/4 Sec. 3 T. 31 R. 6

Indicate point of appropriation and place of use, if possible. Each small square represents 10 acres.

- 2. The beneficial use on which the claim is based: Feed lot for stock & house water
- 3. Date or approximate date of earliest beneficial use; and how continuous the use has been: 1958
- 4. The amount of groundwater circled (in miner's inches or gallons per minute): 1000 per day
- 5. If used for irrigation, give the acreage and description of the lands to which water has been applied and name of the owner thereof: 1 acre grass
- 6. The means of withdrawing such water from the ground and the location of each well or other means of withdrawal: Electric Pump Pit

- 7. The date of commencement and completion of the construction of the well, wells, or other works for withdrawal of groundwater: 1958
- 8. The depth of water table: 20 ft.
- 9. So far as it may be available, the type, size and depth of each well or the general specifications of any other works for the withdrawal of groundwater: 4 1/2 in tile
- 10. The estimated amount of groundwater withdrawn each year: 35000 gal
- 11. The log of formations encountered in the drilling of each well if available: Sand down from surface
- 12. Such other information of a similar nature as may be useful in carrying out the policy of this act, including reference to book and page of any county record

Signature of Owner: Chas P. Staley
Date: Dec 30 1963

Three copies to be filed by the owner with the County Clerk and Recorder of the county in which the well is located.
Please answer all questions. If not applicable, so state, otherwise the form will be returned.

Original to the County Clerk and Recorder; Duplicate to the State Engineer; Triplicate to the Montana Bureau of Mines and Geology, and Quadruplicate for the Appropriator.

195545

OFFICE OF
COUNTY CLERK AND RECORDER
COUNTY OF PONDERA, MONTANA

I hereby certify that the within instrument
was filed for record in this office, on the

30 day of Dec
A. D. 1969 at 2 P.M.

Lewis Longberry
County Clerk and Recorder

Deputy

fee \$ 2.00

File No.

T 31 N R 6 W

DUPLICATE

County Bozeman

STATE OF MONTANA
ADMINISTRATOR OF GROUNDWATER CODE
OFFICE OF STATE ENGINEER

RECORDED
DEC 31 1963

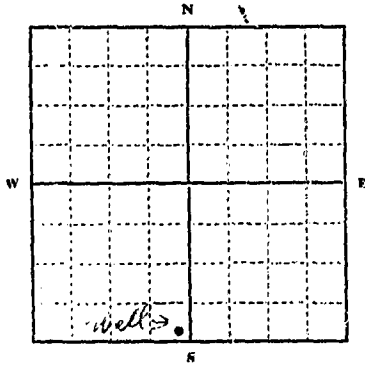
Declaration of Vested Groundwater Rights

(Under Chapter 237, Montana Session Laws, 1961)

STATE ENGINEER

I, Charles P. Stutz, of Valley Bozeman
(Name of Appropriator) (Address) (Town)

County of Bozeman State of Montana
have appropriated groundwater according to the Montana laws in effect prior to January 1, 1962, as follows:



S. 14. 46 Sec. 10 T. 31 R. 6

Indicate point of appropriation and place of use, if possible. Each small square represents 10 acres.

- 2. The beneficial use on which the claim is based Fabrication
- 3. Date or approximate date of earliest beneficial use; and how continuous the use has been 1954
- 4. The amount of groundwater claimed (in miner's inches or gallons per minute) 500 gpm
- 5. If used for irrigation, give the acreage and description of the lands to which water has been applied and name of the owner thereof to stock water
- 6. The means of withdrawing such water from the ground and the location of each well or other means of withdrawal Electric Pump

- 7. The date of commencement and completion of the construction of the well, wells, or other works for withdrawal of groundwater 1954
- 8. The depth of water table 2.0 feet
- 9. So far as it may be available, the type, size and depth of each well or the general specifications of any other works for the withdrawal of groundwater 2.0 ft
- 10. The estimated amount of groundwater withdrawn each year 110000 gals
- 11. The log of formations encountered in the drilling of each well if available not available
- 12. Such other information of a similar nature as may be useful in carrying out the policy of this act, including reference to book and page of any county record

Signature of Owner Charles P. Stutz
Date Nov 30

Three copies to be filed by the owner with the County Clerk and Recorder of the county in which the well is located.

Please answer all questions. If not applicable, so state, otherwise the form will be returned.

Original to the County Clerk and Recorder; Duplicate to the State Engineer; Triuplicate to the Montana Bureau of Mines and Geology, and Quadruplicate for the Appropriator.

195546

OFFICE OF
COUNTY CLERK AND RECORDER
COUNTY OF PONDERA, MONTANA

I hereby certify that the within instrument
was filed for record in this office, on the

30 day of Dec
A. D. 1953 at 2:05 P. M.

Louise J. Ferguson
County Clerk and Recorder

Deputy

Fee \$2.00

File No.

T. 31 N. R. 6 W.

DUPLICATE

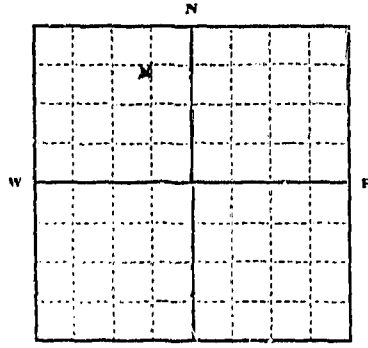
County Pondera

STATE OF MONTANA
ADMINISTRATOR OF GROUNDWATER CODE
OFFICE OF STATE ENGINEER

RECEIVED
JAN 3 1964

Declaration of Vested Groundwater Rights ENGINEER
(Under Chapter 237, Montana Session Laws, 1961)

1. Louis A. Stealy, of Boyer Valley
(Name of Appropriator) (Address) (Town)
County of Pondera State of Mont
have appropriated groundwater according to the Montana laws in effect prior to January 1, 1962, as follows:



N.E. 1/4 Sec 22, T. 31, R. 6 W.

Indicate point of appropriation and place of use, if possible. Each small square represents 10 acres.

- 2. The beneficial use on which the claim is based
Domestic + livestock uses
- 3. Date or approximate date of earliest beneficial use; and how continuous the use has been. July 1951
- 4. The amount of groundwater claimed (in miner's inches or gallons per minute). 2 gpm per minute
- 5. If used for irrigation, give the acreage and description of the lands to which water has been applied and names of the owner thereof
- 6. The means of withdrawing such water from the ground and the location of each well or other means of withdrawal.
submersible pump
- 7. The date of commencement and completion of the construction of the well, wells, or other works for withdrawal of groundwater.
May 26, 1951
- 8. The depth of water table. 75'
- 9. So far as it may be available, the type, size and depth of each well or the general specifications of any other works for the withdrawal of groundwater.
5" casing 175' deep
- 10. The estimated amount of groundwater withdrawn each year. 600,000 gpm
- 11. The log of formations encountered in the drilling of each well if available.
Not available
- 12. Such other information of a similar nature as may be useful in carrying out the policy of this act, including reference to book and page of any county record.
None

Signature of Owner Louis Stealy
Date Dec 30 1963

Three copies to be filed by the owner with the County Clerk and Recorder of the county in which the well is located.

Please answer all questions. If not applicable, so state, otherwise the form will be returned.

Original to the County Clerk and Recorder; Duplicate to the State Engineer; Triplicate to the Montana Bureau of Mines and Geology, and 1 Quadruplicate for the Appropriator. 20954

OFFICE OF *No. 195-615-*
COUNTY CLERK AND RECORDER
COUNTY OF PONDERA, MONTANA

I hereby certify that the within instrument
was filed for record in this office, on the
31 day of *Dec.*

A. D. 19*63* at *12:05 P.M.*

Louise Kingsbury
County Clerk and Recorder
John W. Swander

Fee \$2.00

File No.

T. 31 N R 6 W

DUPLICATE

County... *Ponderosa*

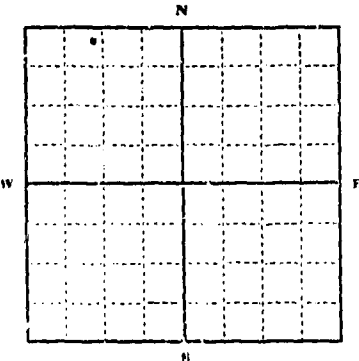
STATE OF MONTANA
ADMINISTRATOR OF GROUNDWATER CODE
OFFICE OF STATE ENGINEER

RECEIVED
DEC 31 1963

Declaration of Vested Groundwater Rights STATE ENGINEER

(Under Chapter 237, Montana Session Laws, 1961)

1. *Edward Hayes* of *Valley*
(Name of Appropriator) (Address) (Town)
County of *Ponderosa* State of *Montana*
have appropriated groundwater according to the Montana laws in effect prior to January 1, 1962, as follows:



NW 1/4 Sec. 24 T. 31 N. R. 6 W.

Indicate point of appropriation and place of use, if possible. Each small square represents 10 acres.

2. The beneficial use on which the claim is based. *House water*
Stock water

3. Date or approximate date of earliest beneficial use, and how continuous the use has been. *Continuous since*
Jan 1 1929

4. The amount of groundwater claimed (in miner's inches or gallons per minute) *5.7 gal*

5. If used for irrigation, give the acreage and description of the lands to which water has been applied and name of the owner thereof
Not applicable

6. The means of withdrawing such water from the ground and the location of each well or other means of withdrawal. *Electric pump*
NW 1/4 Sec. 24 T. 31 N. R. 6 W.

7. The date of commencement and completion of the construction of the well, wells, or other works for withdrawal of groundwater.
Before Jan 1 1929 date unknown

8. The depth of water table. *140 ft*

9. So far as it may be available, the type, size and depth of each well or the general specifications of any other works for the withdrawal of groundwater

100 ft deep bore casing of 2 inch cylinder by iron pipe
1 hp electric pump

10. The estimated amount of groundwater withdrawn each year. *300,000*

11. The log of formations encountered in the drilling of each well if available.
Unknown

12. Such other information of a similar nature as may be useful in carrying out the policy of this act, including reference to book and page of any county record.
Not known

Signature of Owner *Edward Hayes*

Date *Dec 28 1963*

Three copies to be filed by the owner with the County Clerk and Recorder of the county in which the well is located.

Please answer all questions. If not applicable, so state, otherwise the form will be returned.

Original to the County Clerk and Recorder; Duplicate to the State Engineer; Triplicate to the Montana Bureau of Mines and Geology, and Quadruplicate for the Appropriator.

19522

OFFICE OF
COUNTY CLERK AND RECORDER
COUNTY OF PONDERA, MONTANA

I hereby certify that the within instrument
was filed for record in this office, on the

30 day of Dec

A. D. 1962 at 10 A.M.

Laurie Kingberry
County Clerk and Recorder

Deputy

Jan 20

File No.

T. 31 R. 5W

DUPLICATE

County Pondera

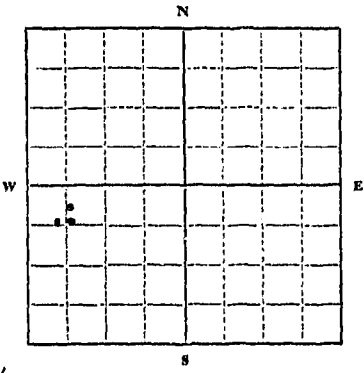
STATE OF MONTANA
ADMINISTRATOR OF GROUNDWATER CODE
OFFICE OF STATE ENGINEER

RECEIVED
JAN 3 1964
STATE ENGINEER

Declaration of Vested Groundwater Rights

(Under Chapter 237, Montana Session Laws, 1961)

1. Lois W. NELSON of 704-3-25th SE. Cut Bank
(Name of Appropriator) (Address) (Town)
County of Blaine State of MONT
have appropriated groundwater according to the Montana laws in effect prior to January 1, 1962, as follows:



Lot-3
1/4 Sec. 31 R. 5W
Indicate point of appropriation and place of use, if possible. Each small square represents 10 acres.

2. The beneficial use on which the claim is based Stock water & DOMESTIC

3. Date or approximate date of earliest beneficial use; and how continuous the use has been 1926 - 1942 - 1946
use continuous

4. The amount of groundwater claimed (in miner's inches or gallons per minute) 75 gallons each well

5. If used for irrigation, give the acreage and description of the lands to which water has been applied and name of the owner thereof

6. The means of withdrawing such water from the ground and the location of each well or other means of withdrawal Electric pumps

7. The date of commencement, and completion of the construction of the well, wells, or other works for withdrawal of groundwater 1st well 1926, Second well 1942

8. The depth of water table 54 ft

9. So far as it may be available, the type, size and depth of each well or the general specifications of any other works for the withdrawal of groundwater Drilled 4 1/2 inch casing all about 54 ft deep

10. The estimated amount of groundwater withdrawn each year 730,000 gals

11. The log of formations encountered in the drilling of each well if available None

12. Such other information of a similar nature as may be useful in carrying out the policy of this act, including reference to book and page of any county record

Signature of Owner Lois W Nelson
Date 12/31/63

Three copies to be filed by the owner with the County Clerk and Recorder of the county in which the well is located.

Please answer all questions. If not applicable, so state, otherwise the form will be returned.

Original to the County Clerk and Recorder; duplicate to the State Engineer; Triplicate to the Montana Bureau of Mines and Geology, and Quadruplicate for the Appropriator.

139008

FILED
at 8:45 o'clock A
12-31 1960
M. J. McManis
County Clerk and Ex-officio Recorder of
GLACIER COUNTY, MONTANA
By Tommy LaBelle Deputy

File No. _____

T. 31 N. R. 34 W.

DUPLICATE

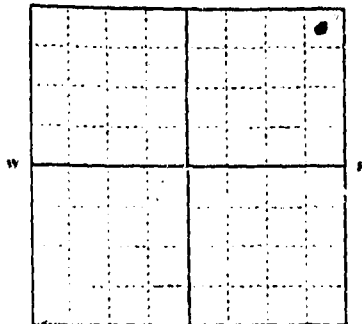
STATE OF MONTANA
ADMINISTRATOR OF GROUNDWATER CODE
OFFICE OF STATE ENGINEER

County Beaverhead
RECEIVED
JAN 8 1964
STATE ENGINEER

Declaration of Vested Groundwater Rights

(Under Chapter 237, Montana Session Laws, 1961)

1. Tom Back & Ranch Inc. of Beaverhead Beaverhead
(Name of Appropriator) (Address) (Town)
County of Beaverhead State of Montana
have appropriated groundwater according to the Montana laws in effect prior to January 1, 1962, as follows:



1/4 Sec. 31 T. 31 N. R. 34 W.

Indicate point of appropriation and place of use, if possible. Each small square represents 10 acres.

- 2. The beneficial use on which the claim is based general
- 3. Date or approximate date of earliest beneficial use; and how continuous the use has been 1950
- 4. The amount of groundwater claimed (in miner's inches or gallons per minute) 2 gal. per minute
- 5. If used for irrigation, give the acreage and description of the lands to which water has been applied and name of the owner thereof
- 6. The means of withdrawing such water from the ground and the location of each well or other means of withdrawal Application for permit
- 7. The date of commencement and completion of the construction of the well, wells, or other works for withdrawal of groundwater not known
- 8. The depth of water table
- 9. So far as it may be available, the type, size and depth of each well or the general specifications of any other works for the withdrawal of groundwater 500
- 10. The estimated amount of groundwater withdrawn each year 1 gal. per minute
- 11. The log of formations encountered in the drilling of each well if available
- 12. Such other information of a similar nature as may be useful in carrying out the policy of this act, including reference to book and page of any county record

Signature of Owner [Signature]
Date Jan 8 1964

Three copies to be filed by the owner with the County Clerk and Recorder of the county in which the well is located.
Please answer all questions. If not applicable, so state, otherwise the form will be returned.

Original to the County Clerk and Recorder; Duplicate to the State Engineer; Triplicate to the Montana Bureau of Mines and Geology, and Quadruplicate for the Appropriator.

File No.

T. 31 N. 6 W.

DUPLICATE

County **RECEIVED**
JAN 3 1963

STATE OF MONTANA
ADMINISTRATOR OF GROUNDWATER CODE
OFFICE OF STATE ENGINEER


STATE ENGINEER

Declaration of Vested Groundwater Rights

(Under Chapter 237, Montana Session Laws, 1961)

1. Two Bar X Ranch Inc of Bozeman Bozeman Bozeman
(Name of Appropriator) (Address) (County) (State) (City)

County of Bozeman State of Montana
have appropriated groundwater according to the Montana laws in effect prior to January 1, 1961 as follows:



Indicate point of appropriation and place of use, if possible. Each small square represents 10 acres.

2. The beneficial use of water the claim is based general
domestic use

3. Date or approximate date of earliest beneficial use; and how continuous the use has been 1950

4. The amount of groundwater claimed (in miner's inches or gallons per minute) 2 gal minute

5. If used for irrigation, give the acreage and description of the lands to which water has been applied and name of the owner thereof

6. The means of withdrawing such water from the ground and the location of each well or other means of withdrawal
Cylinder pump

7. The date of commencement and completion of the construction of the well, wells, or other works for withdrawal of groundwater not known

8. The depth of water table

9. So far as it may be available, the type, size and depth of each well or the general specifications of any other works for the withdrawal of groundwater 500

10. The estimated amount of groundwater withdrawn each year 2 gal minute

11. The log of formations encountered in the drilling of each well if available
not available

12. Such other information of a similar nature as may be useful in carrying out the policy of this act, including reference to books and page of any county record

Signature of Owner [Signature]

Date Jan 31 1963

Three copies to be filed by the owner with the County Clerk and Recorder of the county in which the well is located.

Please answer all questions. If not applicable, so state, otherwise the form will be returned.

* Original to the County Clerk and Recorder; Duplicate to the State Engineer; Triplicate to the Montana Bureau of Mines and Geology, and Quadruplicate for the Appropriator.

[Faint, illegible text from the main body of the document]

No. 195620

OFFICE OF
COUNTY CLERK AND RECORDER
COUNTY OF PONDERA, MONTANA

I heroby certify that the within instrument
was filed for record in this office, on the

31 day of Dec.

A. D. 1963 at 1:20 P.M.

Laura Kingbury
County Clerk and Recorder

Lee M. Swank
Deputy

Fee \$ 2.00

File No.

T 31^N R 5^W

DUPLICATE

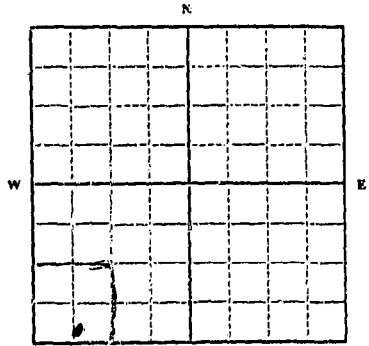
County Pondera

STATE OF MONTANA
ADMINISTRATOR OF GROUNDWATER CODE
OFFICE OF STATE ENGINEER

RECEIVED
DEC 10 1963
STATE ENGINEER

Declaration of Vested Groundwater Rights
(Under Chapter 237, Montana Session Laws, 1961)

1. Edward L Peterson of R 7 D #3 Valier
(Name of Appropriator) (Address) (Town)
County of Pondera State of Montana
have appropriated groundwater according to the Montana laws in effect prior to January 1, 1962, as follows:



SW 1/4 Sec. 25 T. 31 R. 5W

Indicate point of appropriation and place of use, if possible. Each small square represents 10 acres.

- 2. The beneficial use on which the claim is based. Home Lawn Livestock spraying water & Garden Trees.
- 3. Date or approximate date of earliest beneficial use; and how continuous the use has been. Approximate 1915. It was used by parents until I took over in 1941. Has been continuous since.
- 4. The amount of groundwater claimed (in miner's inches or gallons per minute). with regular water system about 7 gallons per minute
- 5. If used for irrigation, give the acreage and description of the lands to which water has been applied and name of the owner thereof. Only used in immediate vicinity for garden, lawn & trees.
- 6. The means of withdrawing such water from the ground and the location of each well or other means of withdrawal. Deep well Pump SW 1/4 SW 1/4 Sec. 25 T. 31 R. 5W

7. The date of commencement and completion of the construction of the well, wells, or other works for withdrawal of groundwater. No Dates as far as I know about 1915-

8. The depth of water table. not known.

9. So far as it may be available, the type, size and depth of each well or the general specifications of any other works for the withdrawal of groundwater. 1 1/2" P. C. lined motor drilled 140' - 6" Dia casing. 20' water.

10. The estimated amount of groundwater withdrawn each year. perhaps 40,000 Gallons

11. The log of formations encountered in the drilling of each well if available. not available

12. Such other information of a similar nature as may be useful in carrying out the policy of this act, including reference to book and page of any county record. No other information known.

Signature of Owner Edward L Peterson
Date Dec 7 1963

Three copies to be filed by the owner with the County Clerk and Recorder of the county in which the well is located.

Please answer all questions. If not applicable, so state, otherwise the form will be returned.

Original to the County Clerk and Recorder; duplicate to the State Engineer; Triplicate to the Montana Bureau of Mines and Geology, and Quadruplicate for the Appropriator.

No. 195261

OFFICE OF
COUNTY CLERK AND RECORDER
COUNTY OF PONDERA, MONTANA

I hereby certify that the within instrument
was filed for record in this office, on the

9 day of Nov.

A. D. 1963 at 11:30, A.M.

Lariss Kinsler
County Clerk and Recorder

John M. Swander
Deputy

File No.

DUPLICATE

RECEIVED
FEB 11 1964

Helena, Montana—59009
T. 31 N. R. 5 W.
County

STATE OF MONTANA
ADMINISTRATOR OF GROUNDWATER CODE
OFFICE OF STATE ENGINEER

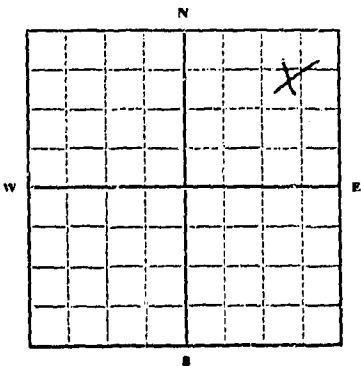
Declaration of Vested Groundwater Rights

(Under Chapter 237, Montana Session Laws, 1961)

RECEIVED
DEC 16 1963

STATE ENGINEER

1. Harry E. Meyer, of Helena, (Name of Appropriator) (Address) (Town)
County of Richmond State of Montana
have appropriated groundwater according to the Montana laws in effect prior to January 1, 1962, as follows:



SE 1/4 NE Sec 28 T. 31 N. R. 5 W

Indicate point of appropriation and place of use, if possible. Each small square represents 10 acres.

2. The beneficial use on which the claim is based.....
irrigation

3. Date or approximate date of earliest beneficial use; and how continuous the use has been.....
1909

4. The amount of groundwater claimed (in miner's inches or gallons per minute).....
2.5

5. If used for irrigation, give the acreage and description of the lands to which water has been applied and name of the owner thereof
X

6. The means of withdrawing such water from the ground and the location of each well or other means of withdrawal.....
X

7. The date of commencement and completion of the construction of the well, wells, or other works for withdrawal of groundwater.....
1909

8. The depth of water table.....
600

9. So far as it may be available, the type, size and depth of each well or the general specifications of any other works for the withdrawal of groundwater.....
2

10. The estimated amount of groundwater withdrawn each year.....
1

11. The log of formations encountered in the drilling of each well if available.....
X

12. Such other information of a similar nature as may be useful in carrying out the policy of this act, including reference to book and page of any county record.....
X

Signature of Owner Harry E. Meyer

Date DEC 13 1963

Three copies to be filed by the owner with the County Clerk and Recorder of the county in which the well is located.

Please answer all questions. If not applicable, so state, otherwise the form will be returned.

Original to the County Clerk and Recorder; duplicate to the State Engineer; Triplicate to the Montana Bureau of Mines and Geology, and Quadruplicate for the Appropriator.

9373

RECEIVED
COUNTY CLERK AND RECORDER
COUNTY OF PONDICHERI, INDIA

Subscribed

X

1963

...

...

W6195324

OFFICE OF
COUNTY CLERK AND RECORDER
COUNTY OF PONDICHERI, INDIA

I hereby certify that the within instrument
was filed for record in this office, on the
13 day of April
A. D. 1963 at 2:10 P. M.

Jayasekaran
County Clerk and Recorder
Deputy

Fee \$2.00

File No.

T. J. R. 54

DUPLICATE

County Pondera

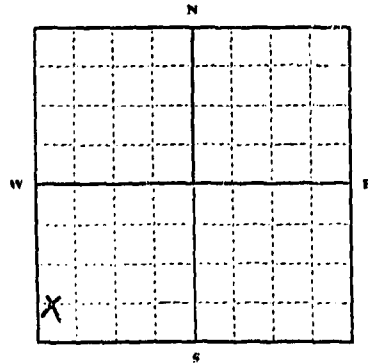
STATE OF MONTANA
ADMINISTRATOR OF GROUNDWATER CODE
OFFICE OF STATE ENGINEER

JAN 3 1964

Declaration of Vested Groundwater Rights ENGINEER

(Under Chapter 237, Montana Session Laws, 1961)

1. CLARENCE CONNELLY, of VALIEN
(Name of Appropriator) (Address) (Town)
County of Pondera State of Mont.
have appropriated groundwater according to the Montana laws in effect prior to January 1, 1962, as follows:



1/4 S24 31N 25W

Indicate point of appropriation and place of use, if possible. Each small square represents 10 acres.

2. The beneficial use on which the claim is based Personal, Live Stock & Garden

3. Date or approximate date of earliest beneficial use; and how continuous the use has been 1928
Continuous

4. The amount of groundwater claimed (in miner's inches or gallons per minute) 30 gpm

5. If used for irrigation, give the acreage and description of the lands to which water has been applied and name of the owner thereof

Under 5 Acres

6. The means of withdrawing such water from the ground and the location of each well or other means of withdrawal Submersible

7. The date of commencement and completion of the construction of the well, wells, or other works for withdrawal of groundwater 1928

8. The depth of water table 40'

9. So far as it may be available, the type, size and depth of each well or the general specifications of any other works for the withdrawal of groundwater

70' deep
6" casing
1/2 HP Motor

10. The estimated amount of groundwater withdrawn each year 40,000

11. The log of formations encountered in the drilling of each well if available

NOT AVAILABLE

12. Such other information of a similar nature as may be useful in carrying out the policy of this act, including reference to book and page of any county record

UNKNOWN

Signature of Owner Clarence Connelly

Date December 31, 1963

Three copies to be filed by the owner with the County Clerk and Recorder of the county in which the well is located.

Please answer all questions. If not applicable, so state, otherwise the form will be returned.

Original to the County Clerk and Recorder; Duplicate to the State Engineer; Triplicate to the Montana Bureau of Mines and Geology, and Quadruplicate for the Appropriator.

20990

195653

OFFICE OF
COUNTY CLERK AND RECORDER
COUNTY OF PONDENA, MONTANA

I hereby certify that the within instrument
was filed for record in this office, on the

31 day of Dec.

A. D. 1963 at 3:54 P.M.

Lewis Kingsbury
County Clerk and Recorder

Deputy

Fee \$2.00

File No.

T 21 R 5 W

DUPLICATE

County Blaine

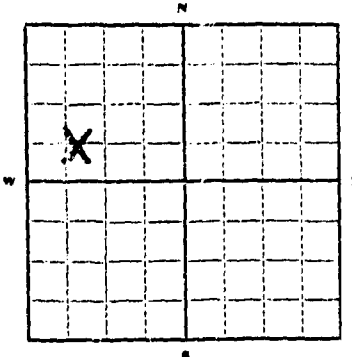
STATE OF MONTANA
ADMINISTRATOR OF GROUNDWATER CODE
OFFICE OF STATE ENGINEER

RECEIVED
DEC 18 1963

Declaration of Vested Groundwater Rights STATE ENGINEER

(Under Chapter 237, Montana Session Laws, 1961)

1. Harold E. ..., of ... (Name of Appropriator) (Address) (Town)
County of Blaine State of Montana
have appropriated groundwater according to the Montana laws in effect prior to January 1, 1962 as follows:



Indicate point of appropriation and place of use, if possible. Each small square represents 10 acres.

- 2. The beneficial use on which the claim is based. ...
- 3. Date or approximate date of earliest beneficial use; and how continuous the use has been. ...
- 4. The amount of groundwater claimed (in miner's inches or gallons per minute). ...
- 5. If used for irrigation, give the acreage and description of the lands to which water has been applied and name of the owner thereof. X
- 6. The means of withdrawing such water from the ground and the location of each well or other means of withdrawal. ...
- 7. The date of commencement and completion of the construction of the well, wells, or other works for withdrawal of groundwater. ...
- 8. The depth of water table. ...
- 9. So far as it may be available, the type, size and depth of each well or the general specifications of any other works for the withdrawal of groundwater. ...
- 10. The estimated amount of groundwater withdrawn each year. ...
- 11. The log of formations encountered in the drilling of each well if available. ...
- 12. Such other information of a similar nature as may be useful in carrying out the policy of this act, including reference to book and page of any county record. ...

Signature of Owner Harold E. ...
Date 12-18-1963

Three copies to be filed by the owner with the County Clerk and Recorder of the county in which the well is located.

Please answer all questions. If not applicable, so state, otherwise the form will be returned.

Original to the County Clerk and Recorder; duplicate to the State Engineer; Triplicate to the Montana Bureau of Mines and Geology, and Quadruplicate for the Appropriator.

3374

2/2/63

E 9/7/63
K 10/1/63

W 10/1/63
R 10/1/63

to Mr. [unclear]

02/11

X

King [unclear] 10/1/63

X

10 10 10 10 10 10

10/1/63
10/1/63

10/1/63

X

X

OFFICE OF No. 195325-
COUNTY CLERK AND RECORDER
COUNTY OF PONDERA, MONTANA

I hereby certify that the within instrument
was filed for record in this office, on the
12 day of Dec.
A. D. 1963 at 2:15 P.M.

James Kingsbury
County Clerk and Recorder
Lee McQuenden
Deputy

Fee \$2.00

GV

Approved Stock Form—State Publishing Co., Helena, Montana—19029

35

File No. _____

T. 31^N R. 5^W

DUPLICATE

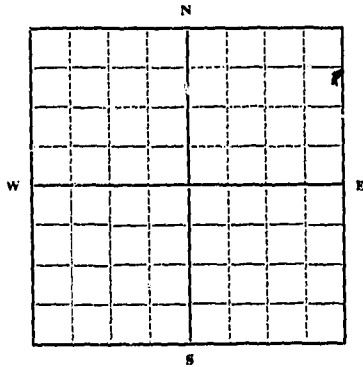
County Jardesa

STATE OF MONTANA
ADMINISTRATOR OF GROUNDWATER CODE
OFFICE OF STATE ENGINEER

RECEIVED
DEC 10 1963

Declaration of Vested Groundwater Rights
(Under Chapter 237, Montana Session Laws, 1961)

1. Edward L. Peterson, of Valley (Name of Appropriator) (Address) (Town)
County of Jardesa State of Montana
have appropriated groundwater according to the Montana laws in effect prior to January 1, 1962, as follows:



N2 1/4 Sec. 35 T. 31 R. 5W

Indicate point of appropriation and place of use, if possible. Each small square represents 10 acres.

2. The beneficial use on which the claim is based Home for
Quant. Lawns, Garden etc

3. Date or approximate date of earliest beneficial use; and how continuous the use has been Approximately 1915
My father R. Campbell Howard
by Reister

4. The amount of groundwater claimed (in miner's inches or gallons per minute) with regular water system
about 7 gallons per minute

5. If used for irrigation, give the acreage and description of the lands to which water has been applied and name of the owner thereof
only for Lawns & Garden

6. The means of withdrawing such water from the ground and the location of each well or other means of withdrawal
Deep well pump
N2 1/4 Sec. 35 T. 31 R. 5W

7. The date of commencement and completion of the construction of the well, wells, or other works for withdrawal of groundwater the dates as far as I know about 1915

8. The depth of water table not known

9. So far as it may be available, the type, size and depth of each well or the general specifications of any other works for the withdrawal of groundwater
pumped with deep well pump
with 1 1/2" electric motor, depth about 160'
6" Dia. casing
water depth not known

10. The estimated amount of groundwater withdrawn each year 12,000 gallons
Handcarried

11. The log of formations encountered in the drilling of each well if available
not known

12. Such other information of a similar nature as may be useful in carrying out the policy of this act, including reference to book and page of any county record
No other information known

Signature of Owner Edward L. Peterson

Date Dec 9 1963

Three copies to be filed by the owner with the County Clerk and Recorder of the county in which the well is located.

Please answer all questions. If not applicable, so state, otherwise the form will be returned.

Original to the County Clerk and Recorder; duplicate to the State Engineer; Triplicate to the Montana Bureau of Mines and Geology, and Quadruplicate for the Appropriator.

1313

No. 195262

OFFICE OF
COUNTY CLERK AND RECORDER
COUNTY OF PONDERA, MONTANA

I hereby certify that the within instrument
was filed for record in this office, on the

9 day of Dec.

A. D. 1963 at 11:35 A. M.

Laura Kinsbury
County Clerk and Recorder

Lee M. Quail
Deputy

Fee \$2.00

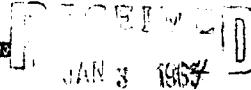
File No.

T 31 N R 4 W

DUPLICATE

County Pondera

STATE OF MONTANA
ADMINISTRATOR OF GROUNDWATER CODE
OFFICE OF STATE ENGINEER



Declaration of Vested Groundwater Rights ENGINEER

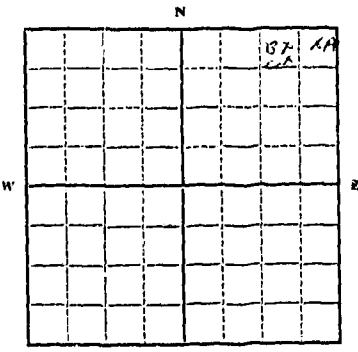
(Under Chapter 237, Montana Session Laws, 1961)

1. VIOLA SULLIVAN, of Box 127 Shelby, (Name of Appropriator) (Address) (Town)

County of Toole State of Montana

have appropriated groundwater according to the Montana laws in effect prior to January 1, 1962, as follows:

WELLS (A), (B), & (C)



NE 1/4 NE 1/4
1/4 Sec 8 T31NR 4W

Indicate point of appropriation and place of use, if possible. Each small square represents 10 acres.

- 2. The beneficial use on which the claim is based (A) (B) & (C) Irrigation, watering livestock, domestic & agricultural purposes.
- 3. Date or approximate date of earliest beneficial use; and how continuous the use has been (A) 1885 - continuously (B) 1885 - continuously (C) 1885 - continuously
- 4. The amount of groundwater claimed (in miner's inches or gallons per minute) (A) 100 gallons per minute (B) 10 gallons per minute (C) 10 gallons per minute.
- 5. If used for irrigation, give the acreage and description of the lands to which water has been applied and name of the owner thereof (A), (B) & (C) Approximately 5 acres in NE 1/4 of Section 8; lot 2, NW 1/4 of Section 9, Township 31 North, Range 4 West; Owned by appropriator.
- 6. The means of withdrawing such water from the ground and the location of each well or other means of withdrawal (A), (B) & (C) Electric pump; NE 1/4 NE 1/4 of Section 8, Township 31 North, Range 4 West.

- 7. The date of commencement and completion of the construction of the well, wells, or other works for withdrawal of groundwater (A), (B) & (C) - 1885
- 8. The depth of water table (A), (B) & (C) - 17 feet from surface to top of water table.
- 9. So far as it may be available, the type, size and depth of each well or the general specifications of any other works for the withdrawal of groundwater Wells (A), (B) & (C) are each about 18 feet in depth - dug wells and sand points.
- 10. The estimated amount of groundwater withdrawn each year (A) 1,200,000 gallons; (B) 750,000 gallons; (C) 1,500,000 gallons.
- 11. The log of formations encountered in the drilling of each well if available (A), (B) & (C) Unknown
- 12. Such other information of a similar nature as may be useful in carrying out the policy of this act, including reference to book and page of any county record (A), (B) & (C) None.

Signature of Owner Viola Sullivan

Date December 30, 1963

Three copies to be filed by the owner with the County Clerk and Recorder of the county in which the well is located.

Please answer all questions. If not applicable, so state, otherwise the form will be returned.

Original to the County Clerk and Recorder; duplicate to the State Engineer; Triplicate to the Montana Bureau of Mines and Geology, and Quadruplicate for the Appropriator.

20953

No. 195614
OFFICE OF
COUNTY CLERK AND RECORDER
COUNTY OF PONDERA, MONTANA

I hereby certify that the within instrument
was filed for record in this office, on the
31 day of Dec.
A. D. 1963 at 12:02 P. M.

Laura Kingsbury
County Clerk and Recorder
Jan M. Quander
Deputy

Fee \$2.00

CV

File No.

DUPLICATE

T. 31 N. R. 4 W.

County Pondera

STATE OF MONTANA
ADMINISTRATOR OF GROUNDWATER CODE
OFFICE OF STATE ENGINEER

Declaration of Vested Groundwater Rights
(Under Chapter 237, Montana Session Laws, 1961)

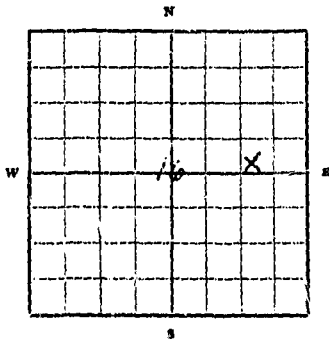
STATE ENGINEER

Geol Hamaker

1. Geol Hamaker (Name of Appropriator) of Valley (Address) (Town)

County of Pondera State of Montana

have appropriated groundwater according to the Montana laws in effect prior to January 1, 1962, as follows:



SE. 1/4 Sec. 16, T. 31 N. R. 4 W.

Indicate point of appropriation and place of use, if possible. Each small square represents 1/4 acres.

2. The beneficial use on which the claim is based Stockwater at corral.

3. Date or approximate date of earliest beneficial use; and how continuous the use has been Approximately 1910. Continuous.

4. The amount of groundwater claimed (in miner's inches or gallons per minute) 1 1/2 gal. per minute.

5. If used for irrigation, give the acreage and description of the lands to which water has been applied and name of the owner thereof Not used for irrigation.

6. The means of withdrawing such water from the ground and the location of each well or other means of withdrawal Artesian well.

7. The date of commencement and completion of the construction of the well, wells, or other works for withdrawal of groundwater Early 1900's or about.

8. The depth of water table do not know.

9. So far as it may be available, the type, size and depth of each well or the general specifications of any other works for the withdrawal of groundwater A deep drilled well, but method unknown as it was done in previous days. 6 inch casing.

10. The estimated amount of groundwater withdrawn each year 919, 800 gallons.

11. The log of formations encountered in the drilling of each well if available Not available.

12. Such other information of a similar nature as may be useful in carrying out the policy of this act, including reference to book and page of any county record do not believe well logs were recorded at this early date.

Geol Hamaker

Signature of Owner Geol Hamaker

Date May 16, 1962

Three copies to be filed by the owner with the County Clerk and Recorder of the county in which the well is located.

Please answer all questions. If not applicable, so state, otherwise the form will be returned.

Original to the County Clerk and Recorder; duplicate to the State Engineer; Triplicate to the School of Mines and Quadruplicate for the Appropriator.

No. 190760

OFFICE OF
COUNTY CLERK AND RECORDER
COUNTY OF PONDERA, MONTANA

I hereby certify that the within instrument
was filed for record in this office, on the
16 day of May

A. D. 1962 at 1:55 P. M.

James H. King
County Clerk and Recorder

Deputy

G

File No.

T. 31 N. R. 4 W

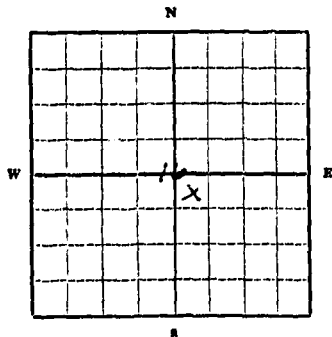
DUPLICATE

County Pondera

STATE OF MONTANA
ADMINISTRATOR OF GROUNDWATER CODE
OFFICE OF STATE ENGINEER

Declaration of Vested Groundwater Rights STATE ENGINEER
(Under Chapter 237, Montana Session Laws, 1961)

Yed Hamaker
I, Yed Hamaker, of Valier,
(Name of Appropriator) (Address) (Town)
County of Pondera State of Montana
have appropriated groundwater according to the Montana laws in effect prior to January 1, 1962, as follows:



NW 1/4 Sec. 16 T. 31 N. R. 4 W

Indicate point of appropriation and place of use, if possible. Each small square represents 10 acres.

- The beneficial use on which the claim is based stock water in pasture
- Date or approximate date of earliest beneficial use; and how continuous the use has been August 5, 1956
continuous
- The amount of groundwater claimed (in miner's inches or gallons per minute) 6 gal. per minute
- If used for irrigation, give the acreage and description of the lands to which water has been applied and name of the owner thereof no irrigation
- The means of withdrawing such water from the ground and the location of each well or other means of withdrawal artesian

- The date of commencement and completion of the construction of the well, wells, or other works for withdrawal of groundwater August 5, 1956
- The depth of water table unknown by me
- So far as it may be available, the type, size and depth of each well or the general specifications of any other works for the withdrawal of groundwater this well developed from a seismograph hole and was cased by the company employed with a 3 in. casing from limestone well
- The estimated amount of groundwater withdrawn each year 3,153,600 gallons
- The log of formations encountered in the drilling of each well if available wherever seismograph crews file information, if they do.
- Such other information of a similar nature as may be useful in carrying out the policy of this act, including reference to book and page of any county record

Yed Hamaker
Signature of Owner Yed Hamaker

Date May 16, 1962

Three copies to be filed by the owner with the County Clerk and Recorder of the county in which the well is located.

Please answer all questions. If not applicable, so state, otherwise the form will be returned.

Original to the County Clerk and Recorder; duplicate to the State Engineer; Triplicate to the School of Mines and Quadruplicate for the Appropriator.

No. 190759

OFFICE OF
COUNTY CLERK AND RECORDER
COUNTY OF PONDERA, MONTANA

I hereby certify that the within instrument
was filed for record in this office, on the
16 day of May

A. D. 1969

James H. [Signature]

County Clerk and Recorder

Deputy

File No. _____
DUPLICATE

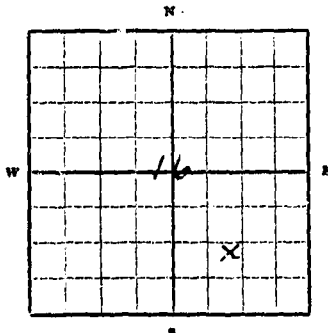
T 31 N R 4 W
County Pondera

STATE OF MONTANA
ADMINISTRATOR OF GROUNDWATER CODE
OFFICE OF STATE ENGINEER

Declaration of Vested Groundwater Rights
(Under Chapter 237, Montana Session Laws, 1961)

Jed Hamaker STATE ENGINEER
Dorothy M. Hamaker of _____
(Name of Appropriator) (Address) (Town)
County of Pondera State of Montana

have appropriated groundwater according to the Montana laws in effect prior to January 1, 1962, as follows:



SW 1/4 Sec. 16 T31N R4W
Indicate point of appropriation and place of use, if possible. Each small square represents 10 acres.

- The beneficial use on which the claim is based Stock water in pasture.
- Date or approximate date of earliest beneficial use; and how continuous the use has been August 5, 1956
Continuous
- The amount of groundwater claimed (in miner's inches or gallons per minute) 3/4 gallons per minute
- If used for irrigation, give the acreage and description of the lands to which water has been applied and name of the owner thereof not used for irrigation
- The means of withdrawing such water from the ground and the location of each well or other means of withdrawal Artesian
- The date of commencement and completion of the construction of the well, wells, or other works for withdrawal of groundwater August 5, 1956
- The depth of water table Unknown by us.
- So far as it may be available, the type, size and depth of each well or the general specifications of any other works for the withdrawal of groundwater This well developed from a sismograph hole and was cased by the company employed with a 3 inch casing for livestock use.
- The estimated amount of groundwater withdrawn each year 394,200 gallons.
- The log of formations encountered in the drilling of each well if available If there is one, it was filed by sismograph crew wherever that right lies.
- Such other information of a similar nature as may be useful in carrying out the policy of this act, including reference to book and page of any county record.

Jed Hamaker
Signature of Owner Dorothy M. Hamaker
Date May 16, 1962.

Three copies to be filed by the owner with the County Clerk and Recorder of the county in which the well is located.

Please answer all questions. If not applicable, so state, otherwise the form will be returned.

Original to the County Clerk and Recorder; duplicate to the State Engineer; Triplicate to the School of Mines and Quadruplicate for the Appropriator.

No. 190758

OFFICE OF
COUNTY CLERK AND RECORDER
COUNTY OF PONDERA, MONTANA

I hereby certify that the within instrument
was filed for record in this office, on the
16 day of May

A. D. 1967 at ^{11:45}
Janet Armstrong

County Clerk and Recorder

Deputy

GW3

File No.

DUPLICATE

SW 1/4 Sec 20 T. 31 N. R. 4 W.

20

T. 31 N. R. 4 W.

County Bozeman

STATE OF MONTANA

ADMINISTRATOR OF GROUNDWATER CODE

OFFICE OF STATE ENGINEER

STATE ENGINEER

Notice of Completion of Groundwater Appropriation Without Well

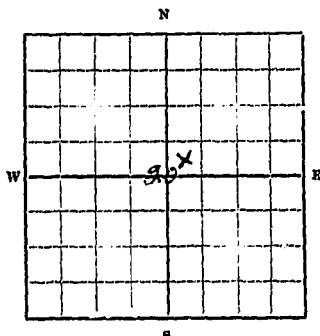
(Under Chapter 237 Montana Session Laws, 1961)

Date of Appropriation of Groundwater Aug. 3, 1948
Owner Fred Hamaker
Joseph M. Hamaker Address Walton, Montana

Contractor (if any)

Address of Contractor

Date Started..... Date Completed.....



Describe means of obtaining groundwater without a well "as by sub-irrigation and other natural processes". Include depth to water when applicable. Spring is in bottom of scouler upon which we have surface waste water rights. Spring runs intermittently when irrigation water is shut off.

Quantity of water developed and used with explanation of method used to measure or estimate such amount. If use is intermit-

tent estimate approximate lengths of periods of use

SW 1/4 Sec. 20 T. 31 N. R. 4 W.
Indicate point of appropriation and place of use, if possible.

Cannot measure this flow. Cattle use it when it produces.

Signature of Owner Fred Hamaker

Signature of Owner Joseph M. Hamaker

Date May 16, 1962

This form to be prepared by contractor (if any), otherwise by the owner.
Three copies of this notice are to be filed with the County Clerk and Recorder of the county in which the works are located.
Please answer all questions. If not applicable, so state, otherwise the form will be returned.
Original to the County Clerk and Recorder; duplicate to the State Engineer; Triplicate to the School of Mines and Quadruplicate for the Appropriator.

No. 190761

OFFICE OF
COUNTY CLERK AND RECORDER
COUNTY OF PONDERA, MONTANA

I hereby certify that the within instrument
was filed for record in this office, on the

16 day of May

A. D. 1952

Laurel Armstrong

County Clerk and Recorder

Deputy

19

File No.

T. 34 R. 34

DUPLICATE

County Pondera

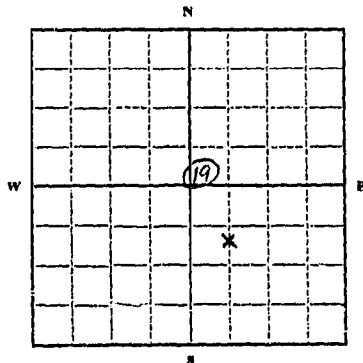
STATE OF MONTANA
ADMINISTRATOR OF GROUNDWATER CODE
OFFICE OF STATE ENGINEER

RECEIVED
DEC 6 1983
STATE ENGINEER

Declaration of Vested Groundwater Rights

(Under Chapter 237, Montana Session Laws, 1961)

1. Bruce Ulton of Route #3, Valier
(Name of Appropriator) (Address) (Town)
County of Pondera State of Montana
have appropriated groundwater according to the Montana laws in effect prior to January 1, 1962, as follows:



2. The beneficial use on which the claim is based General purpose

3. Date or approximate date of earliest beneficial use; and how continuous the use has been unknown

4. The amount of groundwater claimed (in miner's inches or gallons per minute) 20 GPM

5. If used for irrigations, give the acreage and description of the lands to which water has been applied and name of the owner thereof

6. The means of withdrawing such water from the ground and the location of each well or other means of withdrawal Hand cylinder pump

NW 1/4 Sec. 19 T31N. R. 34.

Indicate point of appropriation and place of use, if possible. Each small square represents 10 acres.

7. The date of commencement and completion of the construction of the well, wells, or other works for withdrawal of groundwater not known - approximately 25 years ago

8. The depth of water table approximately 70 feet

9. So far as it may be available, the type, size and depth of each well or the general specifications of any other works for the withdrawal of groundwater Drilled - 6 inch casing, approximately 70 feet deep

10. The estimated amount of groundwater withdrawn each year 1000 gallons

11. The log of formations encountered in the drilling of each well if available not available

12. Such other information of a similar nature as may be useful in carrying out the policy of this act, including reference to book and page of any county record.

Signature of Owner Bruce Ulton

Date December 5, 1963

Three copies to be filed by the owner with the County Clerk and Recorder of the county in which the well is located.

Please answer all questions. If not applicable, so state, otherwise the form will be returned.

Original to the County Clerk and Recorder; duplicate to the State Engineer; Triplicate to the Montana Bureau of Mines and Geology, and Quadruplicate for the Appropriator.

7893

195209

OFFICE OF
COUNTY CLERK AND RECORDER
COUNTY OF PONDERA, MONTANA

I hereby certify that the within instrument
was filed for record in this office, on the

5th day of Dec
A. D. 1963 at 11:55 A.M.

Louise Kingsbury
County Clerk and Recorder

Deputy

File No.

T. 31 N. R. 3 W

DUPLICATE

County Pondera

STATE OF MONTANA
ADMINISTRATOR OF GROUNDWATER CODE
OFFICE OF STATE ENGINEER

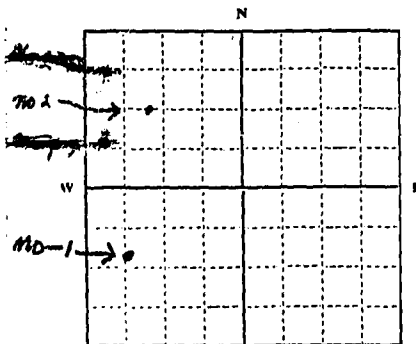
RECEIVED
JAN 3 1964

Declaration of Vested Groundwater Rights

(Under Chapter 237, Montana Session Laws, 1961)

1. Earl Sprague of RR 3 Box 40 Conrad
(Name of Appropriator) (Address) (Town)

County of Pondera State of Montana
have appropriated groundwater according to the Montana laws in effect prior to January 1, 1962, as follows:



1/4 Sec. 31, T. 31, R. 3, W

Indicate point of appropriation and place of use, if possible. Each small square represents 10 acres.

2. The beneficial use on which the claim is based Farm and House use
3. Date or approximate date of earliest beneficial use; and how continuous the use has been 1918 and continuous since
4. The amount of groundwater claimed (in miner's inches or gallons per minute) 15 gal. per minute from each well
5. If used for irrigation, give the acreage and description of the lands to which water has been applied and name of the owner thereof farm use NW 1/4 SW 1/4 Sec 31 T 31 R 3 W
6. The means of withdrawing such water from the ground and the location of each well or other means of withdrawal no 1 electric pump no 2 windmill

7. The date of commencement and completion of the construction of the well, wells, or other works for withdrawal of groundwater 1918

8. The depth of water table 55 feet

9. So far as it may be available, the type, size and depth of each well or the general specifications of any other works for the withdrawal of groundwater 135 feet

10. The estimated amount of groundwater withdrawn each year 178,000 gal.

11. The log of formations encountered in the drilling of each well if available None

12. Such other information of a similar nature as may be useful in carrying out the policy of this act, including reference to book and page of any county record.

Signature of Owner Earl Sprague

Date 12-31-63

Three copies to be filed by the owner with the County Clerk and Recorder of the county in which the well is located.

Please answer all questions. If not applicable, so state, otherwise the form will be returned.

Original to the County Clerk and Recorder; Duplicate to the State Engineer; Triplicate to the Montana Bureau of Mines and Geology, and Quadruplicate for the Appropriator.

20963

195625

OFFICE OF
COUNTY CLERK AND RECORDER
COUNTY OF PONDERA, MONTANA

I hereby certify that the within instrument
was filed for record in this office, on the

31 day of Dec
A. D. 1963 at 1:50 P. M.

Laura Kingsberry
County Clerk and Recorder

Deputy

J. L. King

File No. _____

T. 30 R. 7 West

DUPLICATE

County Pondera

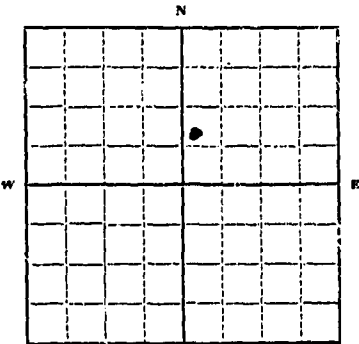
STATE OF MONTANA
ADMINISTRATOR OF GROUNDWATER CODE
OFFICE OF STATE ENGINEER

RECEIVED
NOV 7 1963

Declaration of Vested Groundwater Rights STATE ENGINEER

(Under Chapter 237, Montana Session Laws, 1961)

1. Ray O. Davis (Name of Appropriator), of Star Route (Address), Valley (Town),
County of Pondera State of Montana
have appropriated groundwater according to the Montana laws in effect prior to January 1, 1962, as follows:



SW 1/4 Sec 16 T. 5 S. R. 7 W.

Indicate point of appropriation and place of use, if possible. Each small square represents 10 acres.

- 2. The beneficial use on which the claim is based. Stock Water & Irrigation
- 3. Date or approximate date of earliest beneficial use; and how continuous the use has been. 1919
Continuous
- 4. The amount of groundwater claimed (in miner's inches or gallons per minute). 1 acre foot
- 5. If used for irrigation, give the acreage and description of the lands to which water has been applied and name of the owner thereof. 14 acres SW 1/4 of Sec 16 of T. 5 S. R. 7 W. 1/4
- 6. The means of withdrawing such water from the ground and the location of each well or other means of withdrawal. gravity
- 7. The date of commencement and completion of the construction of the well, wells, or other works for withdrawal of groundwater. _____
- 8. The depth of water table. ground level
- 9. So far as it may be available, the type, size and depth of each well or the general specifications of any other works for the withdrawal of groundwater. _____
- 10. The estimated amount of groundwater withdrawn each year. 3/4 of an acre foot
- 11. The log of formations encountered in the drilling of each well if available. _____
- 12. Such other information of a similar nature as may be useful in carrying out the policy of this act, including reference to book and page of any county record. _____

Signature of Owner

Ray O. Davis

Date

Nov 5, 1963

Three copies to be filed by the owner with the County Clerk and Recorder of the county in which the well is located.

Please answer all questions. If not applicable, so state, otherwise the form will be returned.

Original to the County Clerk and Recorder; duplicate to the State Engineer; Triplicate to the Montana Bureau of Mines and Geology, and Quadruplicate for the Appropriator.

6257

No. 194839
OFFICE OF
COUNTY CLERK AND RECORDER
COUNTY OF PONDERA, MONTANA

I hereby certify that the within instrument
was filed for record in this office, on the

6 day of Nov.
A. D. 1963 at 9:35 A. M.

James Kimpbery
County Clerk and Recorder

Don W. Swartz
Deputy

Fee \$ 2.00

File No. _____
DUPLICATE

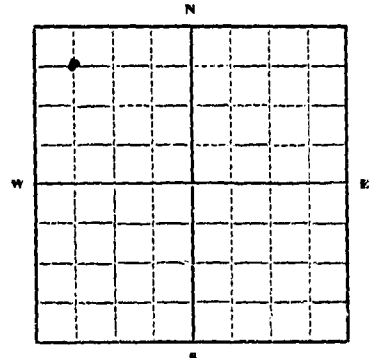
T 30 R 7 west
County Pondera

STATE OF MONTANA
ADMINISTRATOR OF GROUNDWATER CODE
OFFICE OF STATE ENGINEER

RECEIVED
NOV 7 1963

Declaration of Vested Groundwater Rights STATE ENGINEER
(Under Chapter 237, Montana Session Laws, 1961)

1. Ray O Davis of Star Route Valer
(Name of Appropriator) (Address) (Town)
County of Pondera State of Montana
have appropriated groundwater according to the Montana laws in effect prior to January 1, 1962, as follows:



7/2 of 20/16 Sec 30 R 7 W

Indicate point of appropriation and place of use, if possible. Each small square represents 10 acres.

- 2. The beneficial use on which the claim is based Stock Water
- 3. Date or approximate date of earliest beneficial use; and how continuous the use has been Since 1919
- 4. The amount of groundwater claimed (in miner's inches or gallons per minute) 500 gallons per minute
- 5. If used for irrigation, give the acreage and description of the lands to which water has been applied and name of the owner thereof
- 6. The means of withdrawing such water from the ground and the location of each well or other means of withdrawal Spring
- 7. The date of commencement and completion of the construction of the well, wells, or other works for withdrawal of groundwater
- 8. The depth of water table ground level
- 9. So far as it may be available, the type, size and depth of each well or the general specifications of any other works for the withdrawal of groundwater
- 10. The estimated amount of groundwater withdrawn each year 500 gallons per minute
- 11. The log of formations encountered in the drilling of each well if available
- 12. Such other information of a similar nature as may be useful in carrying out the policy of this act, including reference to book and page of any county record

Signature of Owner Ray O Davis
Date Nov 5, 1963

Three copies to be filed by the owner with the County Clerk and Recorder of the county in which the well is located.

Please answer all questions. If not applicable, so state, otherwise the form will be returned.

Original to the County Clerk and Recorder; duplicate to the State Engineer; Triplicate to the Montana Bureau of Mines and Geology, and Quadruplicate for the Appropriator.

No. 194838

OFFICE OF
COUNTY CLERK AND RECORDER
COUNTY OF PONDERA, MONTANA

I hereby certify that the within instrument
was filed for record in this office, on the

6 day of Nov.
A. D. 1963 at 9:30 A. M.

James K. Humphrey
County Clerk and Recorder

Joe McQuarrie
Deputy

Fee \$2.00

GW 2

File No.

DUPLICATE

T. 32 R. 7 - west
County Pondera

STATE OF MONTANA
ADMINISTRATOR OF GROUNDWATER CODE
OFFICE OF STATE ENGINEER

RECEIVED
NOV 7 1953

Notice of Completion of Groundwater
Appropriation by Means of Well ENGINEER

(Under Chapter 237, Montana Session Laws, 1961)

Owner Ray O. Davis Address Valley Mont
Driller Peter J. Peterson Address Cut Bank Mont

Date of Notice of Appropriation of Groundwater

Date well started Jan 5 1956 Date Completed Jan 5 1956

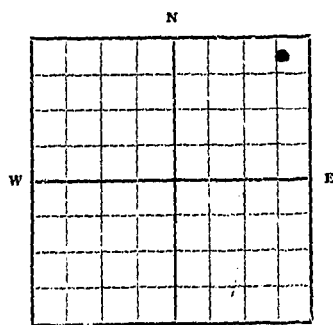
Type of well Bored Equipment Used Rotary
(dug, driven, bored or drilled) (Churn, drill, rotary or other)

Water Use: Domestic Municipal Stock Irrigation
Industrial Drainage Other

Indicate on the diagram the character and thickness of the different strata met with in drilling, such as soil, clay, shale, gravel, rock or sand, etc. Show depth at which water is encountered, thickness and character of water-bearing strata and height to which the water rises in the well.



Size of Drilled Hole	Size and Weight of Casing	From (Feet)	To (Feet)	PERFORATIONS		
				Kind Size	From (Feet)	To (Feet)
5"	4 1/2					



Static Water Level for non-flowing Well 15 feet feet.

Shut-in Pressure for Flowing Well

Pumping Water Level 15 feet at 1500 gal. per minute.

Discharge in gal. per min. of flowing well

How Tested Air Length of Test 3 hours

Remarks: (Gravel packing, cementing, packers, type of shutoff, location of place of use of groundwater if not at well, and any other similar pertinent information, including number of acres irrigated, if used for irrigation)

116 ft. N. 1/4 Sec. 8 - 30 R. 7 west

Indicate location of well and place of use, if possible. Each small square represents 10 acres.

Show exact depth of bottom.

11
Driller's License Number
A. O. Peterson
Driller's Signature

This form to be prepared by driller, and three copies to be filed by the owner with the County Clerk and Recorder in the county in which the well is located.
Please answer all questions. If not applicable, so state, otherwise the form will be returned.
Original to the County Clerk and Recorder; duplicate to the State Engineer; Triplicate to the School of Mines and Quadruplicate for the Appropriator.

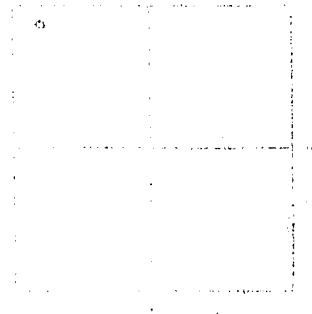
6855

OFFICE OF *No. 194637*
COUNTY CLERK AND RECORDER
COUNTY OF PONDERA, MONTANA

I hereby certify that the within instrument
was filed for record in this office, on the
6 day of Nov,
A. D. 1963 at 9:25 A. M.

Louise Kinsler
County Clerk and Recorder

Lee M. Swartz
Deputy
Fee 8.700



21

File No.

T. 30 R. 7-West

DUPLICATE

County Pondera

STATE OF MONTANA
ADMINISTRATOR OF GROUNDWATER CODE
OFFICE OF STATE ENGINEER

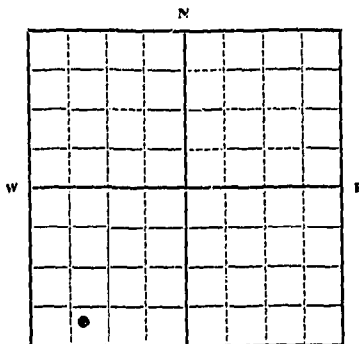
RECEIVED
NOV 7 1963

Declaration of Vested Groundwater Rights

(Under Chapter 237, Montana Session Laws, 1961)

STATE ENGINEER

1. Ray Davis (Name of Appropriator), of Star Route Valley (Address) (Town)
County of Pondera State of Montana
have appropriated groundwater according to the Montana laws in effect prior to January 1, 1962, as follows:



NW 1/4 of SW 1/4 Sec 21 - 30 7 West
..... Sec. T. R.

Indicate point of appropriation and place of use, if possible. Each small square represents 10 acres.

2. The beneficial use on which the claim is based. Stock
Water

3. Date or approximate date of earliest beneficial use; and how continuous the use has been. 1919

4. The amount of groundwater claimed (in miner's inches or gallons per minute). 1 acre foot

5. If used for irrigation, give the acreage and description of the lands to which water has been applied and name of the owner thereof

6. The means of withdrawing such water from the ground and the location of each well or other means of withdrawal. gravity
+ pumps from feet to pits

7. The date of commencement and completion of the construction of the well, wells, or other works for withdrawal of groundwater. 1952 to 1958

8. The depth of water table. ground level

9. So far as it may be available, the type, size and depth of each well or the general specifications of any other works for the withdrawal of groundwater.

10. The estimated amount of groundwater withdrawn each year. 1 acre foot

11. The log of formations encountered in the drilling of each well if available.

12. Such other information of a similar nature as may be useful in carrying out the policy of this act, including reference to book and page of any county record.

Signature of Owner Ray Davis
Date Nov 5, 1963

Three copies to be filed by the owner with the County Clerk and Recorder of the county in which the well is located.

Please answer all questions. If not applicable, so state, otherwise the form will be returned.

Original to the County Clerk and Recorder; duplicate to the State Engineer; Triplicate to the Montana Bureau of Mines and Geology, and Quadruplicate for the Appropriator.

6254

No. 194836

OFFICE OF
COUNTY CLERK AND RECORDER
COUNTY OF PONDERA, MONTANA

I hereby certify that the within instrument
was filed for record in this office, on the

6 day of Nov.

A. D. 1963 at 9:20 A.M.

Laurie Kingsbury
County Clerk and Recorder

Lee M. Quander
Deputy

Fee \$2⁰⁰

File No.

T. R. 302 RW
County: Park

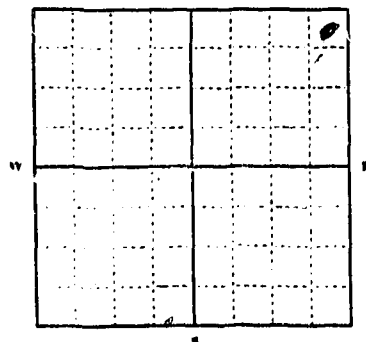
DUPLICATE

STATE OF MONTANA
ADMINISTRATOR OF GROUNDWATER CODE
OFFICE OF STATE ENGINEER

RECEIVED
JAN 3 1964

Declaration of Vested Groundwater Rights
(Under Chapter 237, Montana Session Laws, 1961) STATE ENGINEER

1. Ray M. Williams (Name of Appropriator) of Franklin (Address), Liberty (Town),
County of Park State of Montana
have appropriated groundwater according to the Montana laws in effect prior to January 1, 1962, as follows:



Indicate point of appropriation and place of use, if possible. Each small square represents 10 acres.

- 2. The beneficial use on which the claim is based: Watering stock
- 3. Date or approximate date of earliest beneficial use; and how continuous the use has been: May 1945
- 4. The amount of groundwater claimed (in miner's inches or gallons per minute): 200 miner's inches
- 5. If used for irrigation, give the acreage and description of the lands to which water has been applied and name of the owner thereof: _____
- 6. The means of withdrawing such water from the ground and the location of each well or other means of withdrawal: Open
- 7. The date of commencement and completion of the construction of the well, wells, or other works for withdrawal of groundwater: _____
- 8. The depth of water table: _____
- 9. So far as it may be available, the type, size and depth of each well or the general specifications of any other works for the withdrawal of groundwater: 1 1/2 inch diameter
- 10. The estimated amount of groundwater withdrawn each year: 1 million gallons
- 11. The log of formations encountered in the drilling of each well if available: None
- 12. Such other information of a similar nature as may be useful in carrying out the policy of this act, including reference to book and page of any county record: _____

Signature of Owner: Ray M. Williams
Date: December 1963

Three copies to be filed by the owner with the County Clerk and Recorder of the county in which the well is located.

Please answer all questions. If not applicable, so state, otherwise the form will be returned.

Original to the County Clerk and Recorder, Duplicate to the State Engineer, Triplicate to the Montana Bureau of Mines and Geology, and Quadruplicate for the Appropriator.

20964

File No. _____

T. 30 E. 7W

DUPLICATE


County Bozeman

STATE OF MONTANA
ADMINISTRATOR OF GROUNDWATER CODE
OFFICE OF STATE ENGINEER

RECEIVED
JAN 8 1967

Declaration of Vested Groundwater Rights
(Under Chapter 237, Montana Session Laws, 1961) STATE ENGINEER

1. Ray McWhorter (Name of Appropriator) of Bozeman (Address) Bozeman (Town) Montana (State) have appropriated groundwater according to the Montana laws in effect prior to January 1, 1962, as follows:



N.E. 1/4, Sec. 4, T.30. R.7. W.
Indicate point of appropriation/W and place of use, if possible. Each small square represents 10 acres.

2. The beneficial use on which the claim is based Watering stock

3. Date or approximate date of earliest beneficial use; and how continuous the use has been May 1955 continuous

4. The amount of groundwater claimed (in miner's inches or gallons per minute) 2.00 gallons per minute

5. If used for irrigation, give the acreage and description of the lands to which water has been applied and name of the owner thereof

6. The means of withdrawing such water from the ground and the location of each well or other means of withdrawal Open pit

7. The date of commencement and completion of the construction of the well, wells, or other works for withdrawal of groundwater continued

8. The depth of water table about 20'

9. So far as it may be available, the type, size and depth of each well or the general specifications of any other works for the withdrawal of groundwater horizontal drainage

10. The estimated amount of groundwater withdrawn each year million gallons

11. The log of formations encountered in the drilling of each well if available none

12. Such other information of a similar nature as may be useful in carrying out the policy of this act, including reference to laws and parts of any county record

Signature of Owner Ray McWhorter
Date 1-15-67

Three copies to be filed by the owner with the County Clerk and Recorder of the county in which the well is located.

Please answer all questions. If not applicable, so state, otherwise the form will be returned.

Original to the County Clerk and Recorder; Duplicate to the State Engineer; Triplicate to the Montana Bureau of Mines and Geology, and Quadruplicate for the Appropriator.

20964

195626

OFFICE OF
COUNTY CLERK AND RECORDER
COUNTY OF PONDERA, MONTANA

I hereby certify that the within instrument
was filed for record in this office, on the

31 day of Dec
A. D. 1963 at 11:50 P. M.

Louise Ringbom
County Clerk and Recorder

Deputy

See 2

26

File No.

T. 30ⁿ R. 7 W

DUPLICATE

County Pondera

STATE OF MONTANA
ADMINISTRATOR OF GROUNDWATER CODE
OFFICE OF STATE ENGINEER

RECEIVED
DEC 27 1963


Declaration of Vested Groundwater Rights

(Under Chapter 237, Montana Session Laws, 1961)

STATE ENGINEER

1. Lewis Carroll, of Valley
(Name of Appropriator) (Address)
County of Pondera State of Montana
(Town)

have appropriated groundwater according to the Montana laws in effect prior to January 1, 1962, as follows:



N 33 E 1/4 Sec 33 T 30 R 7

Indicate point of appropriation and place of use, if possible. Each small square represents 10 acres.

2. The beneficial use on which the claim is based. Home use & Stock water

3. Date or approximate date of earliest beneficial use; and how continuous the use has been. 1929 Continuous

4. The amount of groundwater claimed (in miner's inches or gallons per minute) 5 gal. per minute

5. If used for irrigation, give the acreage and description of the lands to which water has been applied and name of the owner thereof. not used for irrigation

6. The means of withdrawing such water from the ground and the location of each well or other means of withdrawal. Electric Pump at house & barn

7. The date of commencement and completion of the construction of the well, wells, or other works for withdrawal of groundwater. 1929

8. The depth of water table. 10 feet

9. So far as it may be available, the type, size and depth of each well or the general specifications of any other works for the withdrawal of groundwater. Wells 15ft deep 1 1/2 inch pipe

10. The estimated amount of groundwater withdrawn each year. 40,000

11. The log of formations encountered in the drilling of each well if available. not available

12. Such other information of a similar nature as may be useful in carrying out the policy of this act, including reference to book and page of any county record.

Signature of Owner Lewis Carroll

Date Dec 16-63

Three copies to be filed by the owner with the County Clerk and Recorder of the county in which the well is located.

Please answer all questions. If not applicable, so state, otherwise the form will be returned.

Original to the County Clerk and Recorder; Duplicate to the State Engineer; Triplicate to the Montana Bureau of Mines and Geology, and Quadruplicate for the Appropriator.

195453

OFFICE OF
COUNTY CLERK AND RECORDER
COUNTY OF PONDERA, MONTANA

I hereby certify that the within instrument
was filed for record in this office, on the

26 day of December
A. D. 1963 at 2:45 P.M.

Larissa Kingshorn
County Clerk and Recorder

Deputy

GW 4

File No.

DUPLICATE

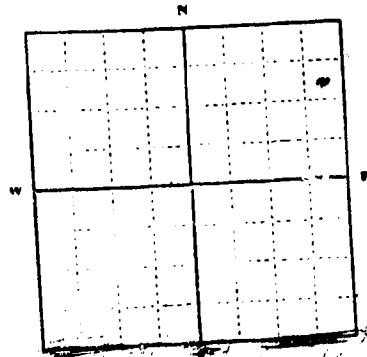
STATE OF MONTANA
ADMINISTRATOR OF GROUNDWATER CODE
OFFICE OF STATE ENGINEER

T 30 R 7W
County Pondera
JAN 3 1954

Declaration of Vested Groundwater Rights
(Under Chapter 237, Montana Session Laws, 1961)

1. Ray Biddleworth of 157 Tenth St. Helena (Town)
County of State of

have appropriated groundwater according to the Montana laws in effect prior to January 1, 1952, as follows:



Sec. 27 T. 20 R. 7 W
Indicate point of appropriation and place of use, if possible. Each small square represents 10 acres.

- 2. The beneficial use on which the claim is based Watering Stock
- 3. Date or approximate date of earliest beneficial use; and how continuous the use has been May 1945
- 4. The amount of groundwater claimed (in miners' inches or gallons per minute) 300 Gallons per Min.
- 5. If used for irrigation, give the acreage and description of the lands to which water has been applied and name of the owner thereof
- 6. The means of withdrawing such water from the ground and the location of each well or other means of withdrawal Stack & Shavings
- 7. The date of commencement and completion of the construction of the well, wells, or other works for withdrawal of groundwater May 1958
- 8. The depth of water table Varies 1' to 15'
- 9. So far as it may be available, the type, size and depth of each well or the general specifications of any other works for the withdrawal of groundwater open well dug out by a dog
- 10. The estimated amount of groundwater withdrawn each year 10 Million Gallons
- 11. The log of formations encountered in the drilling of each well if available none
- 12. Such other information of a similar nature as may be useful in carrying out the policy of this act, including reference to book and page of any county record

Signature of Owner Ray Biddleworth
Date 12-31-63

Three copies to be filed by the owner with the County Clerk and Recorder of the county in which the well is located. Please answer all questions. If not applicable, so state, otherwise the form will be returned.

Original to the County Clerk and Recorder; Duplicate to the State Engineer; Triplicate to the Montana Bureau of Mines and Geology; and Quadruplicate for the Appropriator. 20965

File No. _____

DUPLICATE

T. 30 N 7 W

County Polk

RECEIVED
JAN 8 1965


STATE OF MONTANA
ADMINISTRATOR OF GROUNDWATER CODE
OFFICE OF STATE ENGINEER

Declaration of Vested Groundwater Rights STATE ENGINEER

(Under Chapter 237, Montana Session Laws, 1961)

1. Ray Middleton of 151 Fourth Ave. Shelby
(Name of Appropriator) (Address) (Town)

County of _____ State of _____
Have appropriated groundwater according to the Montana laws in effect prior to January 1, 1962, as follows:



Sec. 27 T. 30 N. 7 W

Indicate point of appropriation and place of use, if possible. Each small square represents 10 acres.

2. The beneficial use on which the claim is based. Watering Stock

3. Date or approximate date of earliest beneficial use; and how continuous the use has been. May 1945

4. The amount of groundwater claimed (in million gallons per minute). 500 Gallons per Min

5. If used for irrigation, give the acreage and description of the lands to which water has been applied and name of the owner thereof.

6. The means of withdrawing such water from the ground and the location of each well or other means of withdrawal. Stock & Shavings

7. The date of commencement and completion of the construction of the well, wells, or other works for withdrawal of groundwater. May 1958

8. The depth of water table. Varies 1 to 15'

9. So far as it may be available, the type, size and depth of each well or the general specifications of any other works for the withdrawal of groundwater. Open well dug out by a dog

10. The estimated amount of groundwater withdrawn each year. 10 Million Gallons

11. The log of formations encountered in the drilling of each well if available. None

12. Such other information of a similar nature as may be useful in carrying out the policy of this act, including reference to book and page of any county record.

Signature of Owner Ray Middleton

Date 12-31-63

Three copies to be filed by the owner with the County Clerk and Recorder of the county in which the well is located.

Please answer all questions. If not applicable, so state, otherwise the form will be returned.

Original to the County Clerk and Recorder; Duplicate to the State Engineer; Triplicate to the Montana Bureau of Mines and Geology, and Quadruplicate for the Appropriator. 20965

195627

OFFICE OF
COUNTY CLERK AND RECORDER
COUNTY OF PONDERA, MONTANA

I hereby certify that the within instrument
was filed for record in this office, on the

31 day of Dec
A. D. 1968 at 2 P. M.

Linn Kungsberg
County Clerk and Recorder

Deputy

Linn Kungsberg