

File No. 73798-1
 Filed for record 1-30-63
 at 1:25 P. M. \$2.00 fee pd.
 Lucille Godsey, deputy
 Clerk and Recorder

STATE OF MONTANA
 ADMINISTRATOR OF GROUNDWATER CODE
 OFFICE OF STATE ENGINEER

Twp 5 S, Rge 16 E

RECEIVED
 MAR 4 1963

DECLARATION OF VESTED GROUNDWATER RIGHTS
 (Under Chapter 237, Montana Session Laws, 1961)

1. David Winston Watt or Ruth V. Watt, of Ashland, Montana STATE ENGINEER
 County of POWDER RIVER, State of MONTANA, have appropriated groundwater according to the
Montana laws in effect prior to January 1, 1962, as follows:

W E L L S	Sec. 4	Sec. 4	Sec. 20	Sec. 20	Sec. 20	Sec. 20
	No. 1	No. 2	No. 3	No. 4	No. 5	No. 6
2. Beneficial Use	stock	stock	stock	stock & domestic	stock	stock
3. Date of use	1960	1919	1933	1918	1959	
How continuous	constant	constant	constant	constant	constant	constant
4. Amount claimed	Av. 6 gpm	Av. 6 gpm	Av. 6 gpm	Av. 6 gpm	Av. 6 gpm	Av. 6 gpm
Irrigated description						
5. Irrigation owner						
Irrigated acreage						
6. Location	NE 1/4 SE 1/4	SE 1/4 SE 1/4	SW 1/4 SW 1/4	SW 1/4 SW 1/4	SW 1/4 SW 1/4	SW 1/4 SE 1/4
Withdrawal means	pump	pump	pump	pump	pump	Spring
7. Completion date	1960	1919	1933	1918	1959	SPRING
8. Water depth table	20'	20'	20'	60'	20'	
Type	drilled	drilled	dug	drilled	drilled	
9. Size & depth	1" 55 ft.	1" 55 ft.	1" 55 ft.	30" 25ft.	1" 55 ft.	
10. Estimated annual amount withdrawn						
11. Other information						
12. Log, if available	N O	L O	S			

STATE OF MONTANA)
) ss.
 County of Powder River)

Signature of Owner Winston Watt

Date Jan. 8, 1963

David Winston Watt having first been duly sworn, deposes and says that he is of lawful age and is the appropriator and claimant of the order and water right mentioned in the foregoing declaration of vested groundwater rights and the person whose name is subscribed thereto, as the appropriator and claimant, that he knows the contents of said foregoing notice and that the matters and things therein stated are true. Subscribed and sworn to before me this
8th day of January, 1963.

Lucille Godsey deputy
 Clerk and Recorder
 Powder River County
 Broadus, Montana

Winston Watt

75227, Filed,
12/31, 1963,
 at 1:00 A.M.

STATE OF MONTANA
 ADMINISTRATOR OF GROUNDWATER CODE
 OFFICE OF STATE ENGINEER

Twp 3 S, Rge 16 E
 15
 15

Missile Belcher Deputy
 Clerk and Recorder
 \$2.00 fee paid

DECLARATION OF VESTED GROUNDWATER RIGHTS
 (Under Chapter 237, Montana Session Laws, 1961)

1. W. C. Truslor, of Missile Belcher County of POWDER RIVER, STATE OF MONTANA, have appropriated groundwater according to the Montana Laws in effect prior to January 1, 1962, as follows:

	3S-15E	3S-16E	3S-16E			
	+	+	+	+	+	+
	Sec. 1	Sec. 2	Sec. 3	Sec.	Sec.	Sec.
WELLS	No. 1	No. 2	No. 3	No. 4	No. 5	No. 6
2. Beneficial Use	Domestic	stock	stock			
3. How continuously used	constant	constant	constant			
4. (gal. per minute)	All 35	3	3			
Irrigated description						
5. Irrigated acreage						
6. Withdrawal means	WELL	WELL	WELL			
7. Completion date	1960	1960	1960			
8. Water depth table	230'	100'	100'			
Type (drilled or dug)	drilled	drilled	drilled			
9. Size & Depth	1" x 200'	1" x 200'	1" x 200'			
10. Estimated annual amount withdrawn						
11. Other information						
12. Log, if available						

STATE OF MONTANA)
) ss.
 County of Powder River)

Signature of Owner: W. C. Truslor

Date 12/31/63

W. C. Truslor having first been duly sworn, deposes and says that he is of lawful age and is the appropriator and claimant of the order and water right mentioned in the foregoing Declaration of Vested Groundwater Rights and the person whose name is subscribed thereto, as the appropriator and claimant, that he knows the contents of said foregoing notice and that the matters and things therein stated are true.

Subscribed and sworn to before me this 31st day of December, 1963.

W. C. Truslor

Clerk & Recorder, Powder deputy
 River County, Broadus, Montana

File No. 73798-2

✓ 21
Twp 5 S, Rge 46 E

STATE OF MONTANA
ADMINISTRATOR OF GROUNDWATER CODE
OFFICE OF STATE ENGINEER

DECLARATION OF VESTED GROUNDWATER RIGHTS
(Under Chapter 237, Montana Session Laws, 1961)

1. David Winston Watt or Ruth V. Watt, of Ashland, Montana,
County of POWDER RIVER, State of MONTANA, have appropriated groundwater according to the
Montana laws in effect prior to January 1, 1962, as follows:

WELLS	+	+	+	+	+	+
	Sec. 21	Sec.	Sec.	Sec.	Sec.	Sec.
	No. 1	No. 2	No. 3	No. 4	No. 5	No. 6
2. Beneficial Use	stock					
3. Date of use	1954					
3. How continuous	constant					
4. Amount claimed	Av. 6 gpm					
Irrigated description						
5. Irrigation owner						
5. Irrigated acreage						
6. Location	SW 1/4					
6. Withdrawal means	pump					
7. Completion date	1954					
8. Water depth table	20'					
Type	dug					
9. Size & depth	18" 30 ft.					
10. Estimated annual Amount withdrawn						
11. Other information						
12. Log, if available	No Log					

STATE OF MONTANA)
County of Powder River) ss.

Signature of Owner David Winston Watt

Date Jan. 8, 1963

David Winston Watt having first been duly sworn, deposes and says that he is of lawful age and is the appropriator and claimant of the order and water right mentioned in the foregoing declaration of vested groundwater rights and the person whose name is subscribed thereto, as the appropriator and claimant, that he knows the contents of said foregoing notice and that the matters and things therein stated are true.
Subscribed and sworn to before me this
8th day of Jan., 1963.

Lucille L. Gadsden deputy
Clerk and Recorder
Powder River County
Broadus, Montana

David Winston Watt

File No. 75273 Filed

12-30-63

2:00 P.M.

\$200 Fee paid

Lucille Goddard, Deputy Clerk and Recorder (Under Chapter 237, Montana Session Laws, 1961)

STATE OF MONTANA
ADMINISTRATOR OF GROUNDWATER CODE
OFFICE OF STATE ENGINEER

RECEIVED
JAN 26 1965

STATE ENGINEER

1. Sidney F. Dunning, of Ashland,
County of POWDER RIVER, State of MONTANA, have appropriated groundwater according to the
Montana laws in effect prior to January 1, 1962, as follows:

	5S-45E	5S-46E	5S-46E	5S-45E	5S-45E	5S-45E
	+	+	+	+	+	+
	Sec 25	Sec. 19	Sec. 19	Sec. 30	Sec. 23	Sec. 25
W E L L S	No. 1	No. 2	No. 3	No. 4	No. 5	No. 6
Basis of	Irrigation	Irrigation	Irrigation	Irrigation	Irrigation	Irrigation
2. Beneficial Use	Stock	Stock	Stock	Stock	Stock	Stock
Date of use	1954	1959	1959	1957	1955	1955
3. How continuous	constant	constant	constant	constant	constant	constant
4. Amount claimed	20-30 gpm	30-40 gpm	1500 gal. in 4 min.	20-30 gpm	20-30 gpm	20-30 gpm
Irrigated description						
Irrigation owner						
5. Irrigated acreage						
Location						
6. Withdrawal means						
7. Completion date	5/5/54	1/24/59	4/24/59	8/28/57	2/14/55	2/14/55
8. Water depth table						
Type	drilled	drilled	drilled	drilled	drilled	drilled
9. Size & depth	4"x60'	4"x38'	4"x46'	4"x37'	4"x30'	4"x45'
10. Estimated annual amount withdrawn						
11. Other information	0-37	9-9	0-25	0-18	0-18	0-30
12. Log, if available	Surface soil 37-42 gravel 42-60 b. shale	sub-soil 9-38 gravel	Sub-soil 25-35 sand 35-46 gravel	sub-soil 18-37 sand & gravel	sub-soil 18-30 sand & gravel	sub-soil 30-45 sand & gravel

STATE OF MONTANA)
County of Powder River) ss.

Signature of Owner /S/ Sidney F. Dunning

Date 12-30-63

Sidney F. Dunning having first been duly sworn, deposes and says that he is of lawful age and is the appropriator and claimant of the order and water right mentioned in the foregoing declaration of vested groundwater rights and the person whose name is subscribed thereto, as the appropriator and claimant, that he knows the contents of said foregoing notice and that the matters and things therein stated are true. Subscribed and sworn to before me this 30th day of December, 1963.

Clerk and Recorder
Powder River County
Broadus, Montana

371848 FILED

COUNTRY (U.S.A.)
STATE (MONTANA)
COUNTY (POWDER RIVER)
T. 5 S. R. 46 E. S. 1

T. 5 S. R. 46 E. S. 1
County Powder River

MONTANA BUREAU OF MINES AND GEOLOGY
Butte, Montana

WATER WELL LOG

Owner George H. Smith Address Sommita Mont

Driller Roger Kent Address Broadus

Date Started Aug 8 1949 Date Completed Aug 11 1949

Location: Sec. 22 T. 5 S. R. 46 E. 1/4 sec. NE 1/4

Type of well Bored Equipment used Rotary
(Dug, driven, bored, or drilled) (Cable drill, rotary, other)

Water use: Domestic Municipal Stock Irrigation
Industrial Drainage Other:

Casing: 0 ft. to 37 ft. Type Black Size 4 inch

Casing: ft. to ft. Type Size

Casing: ft. to ft. Type Size

Perforated or Screened: Ft. to ft. Ft. to ft.

Type of screen or perforations 7 ft. holes

Static Water level, for non-flowing well: 32 feet

Shut-in pressure, for flowing well: lb./sq. in. on: (date)

Pumping water level: 34 ft feet at gal. per min. 8

How tested: Pumped

Length of test: 5 min

Remarks: (Gravel packing, cementing, packers, type of shut-off, depth of shut-off)

(over)

COUNTY...
T. 5S R. 46E
County Powder River
MONTANA BUREAU OF MINES AND GEOLOGY
Butte, Montana

T. 5S R. 46E
County Powder River

RECEIVED

By *George D. Smith*

WATER WELL LOG STATE ENGINEER

Owner George D. Smith Address Sonnette, Montana
Driller Roger Dent Address Broadus, Montana
Date Started 8-8-49 Date Completed 8-11-49
Location: Sec. 22 T. 5S R. 46E 1/4 sec. NWSE

Type of well bored Equipment used rotary
(Dug, driven, bored, or drilled) (Churn drill, rotary, other)

Water use: Domestic Municipal Stock Irrigation
Industrial Drainage Other: _____

Casing: 0 ft. to 37 ft. Type black Size 4"

Casing: _____ ft. to _____ ft. Type _____ Size _____

Casing: _____ ft. to _____ ft. Type _____ Size _____

Perforated or Screened: Ft. _____ to ft. _____ Ft. _____ to ft. _____

Type of screen or perforations 7 ft. holes 3/8

Static Water level, for non-flowing well: 32 feet.

Shut-in pressure, for flowing well: _____ lb./sq. in. on: _____ (date)

Pumping water level 34 feet at 5 gal. per min.

How tested: pumped

Length of test 3 hr.

Remarks: (Gravel packing, cementing, packers, type of shut-off, depth of shut-off)

71848

T. 5S R. 46E

County Powder River

MONTANA BUREAU OF MINES AND GEOLOGY
Butte, Montana

RECEIVED
MAY 1 1935

WATER WELL LOG

STATE ENGINEER

	X	

Owner.....George D. Smith.....Address.....Sonnette, Montana.....

Driller.....Levi Mackin.....Address.....Loesch, Montana.....

Date Started.....3-15-35.....Date Completed.....3-27-35.....

Location: Sec. 23 T. 5S R. 46E ¼ sec. SW

Type of well.....drilled.....Equipment used.....
(Dug, driven, bored, or drilled) (Churn drill, rotary, other)

Water use: Domestic Municipal Stock Irrigation
Industrial Drainage Other:.....

Casing:.....0.....ft. to.....49.....ft. Type.....black.....Size.....6 in.....

Casing:.....ft. to.....ft. Type.....Size.....

Casing:.....ft. to.....ft. Type.....Size.....

Perforated or Screened: Ft.....44.....to ft.....49.....Ft.....to ft.....

Type of screen or perforations.....1/8 inch holes drilled.....

Static Water level, for non-flowing well:.....feet.

Shut-in pressure, for flowing well:.....lb./sq. in. on:.....(date)

Pumping water level.....rose 16 ft. while bailing feet at.....18.....gal per min.....

How tested:.....bailing.....

Length of test.....2 hr.....

Remarks: (Gravel packing, cementing, packers, type of shut-off, depth of shut-off)



(over)

File No. 73523 STATE OF MONTANA
 filed December 3, 1962 ADMINISTRATOR OF GROUNDWATER CODE
 at 1:15 P. M. \$2.00 fee pd. OFFICE OF STATE ENGINEER
 Lucille Godsey, deputy
 Clerk and Recorder

Twp 5 S, Rge 16 E

RECEIVED

DECLARATION OF VESTED GROUNDWATER RIGHTS
 (Under Chapter 237, Montana Session Laws, 1961)

STATE ENGINEER

1. H. I. Phillips, of Southern Montana
 County of POWDER RIVER, State of MONTANA, have appropriated groundwater according to the
 Montana laws in effect prior to January 1, 1962, as follows:

W E L L S	+	+	+	+	+	+
	Sec. 21	Sec. 23	Sec. 23	Sec.	Sec.	Sec.
No. 1	No. 2	No. 3	No. 4	No. 5	No. 6	
Basis of	Domestic	Stock	Stock			
2. Beneficial Use	& Stock	Stock	Stock			
Date of use	Aug. 1947	Nov. 1958	Sept. 1961			
3. How continuous	constant	constant	grazing-season			
4. Amount claimed	7 gpm	10 gpm	6 1/2 gpm			
Irrigated description	garden	garden				
Irrigation owner						
5. Irrigated acreage	1/2 acre	1/2 acre				
Location	SW 1/4	SW 1/4	NE 1/4			
6. Withdrawal means	jet	cylinder	cylinder			
7. Completion date	1947	Nov. 1958	Sept. 1961			
8. Water depth table	2ft	65ft	65ft			
Type	drilled	drilled	drilled			
9. Size & depth	4" x 63ft	4" x 120ft	4" x 87ft			
Estimated annual						
10. Amount withdrawn	100,000	100,000	50,000			
11. Other information						
12. Log, if available			#3. 0-4 - topsoil 4-19 - sandy soil 19-43 - gravel - dry 43-76 - blue 76-86 - Water bearing sand 86-87 - Blue shale			

STATE OF MONTANA)
) ss.
 County of Powder River)

Signature of Owner H. I. Phillips

H. I. Phillips having first been duly sworn, deposes and says
 that he is of lawful age and is the appropriator and claimant of the order and water right
 mentioned in the foregoing declaration of vested groundwater rights and the person whose
 name is subscribed thereto, as the appropriator and claimant, that he knows the contents
 of said foregoing notice and that the matters and things therein stated are true.
 Subscribed and sworn to before me this

3rd day of December, 1962.
Lucille Godsey deputy
 Clerk and Recorder
 Powder River County
 Broadus, Montana

H. I. Phillips

File No. 73525
 Filed December 3, 1962
 at 1:25 P. M. \$2.00 fee paid
 Lucille Godroy, Deputy
 Clerk and Recorder

STATE OF MONTANA
 ADMINISTRATOR OF GROUNDWATER CODE
 OFFICE OF STATE ENGINEER
 DECLARATION OF VESTED GROUNDWATER RIGHTS
 (Under Chapter 237, Montana Session Laws, 1961)

Twp 5 S, Rge 16 E
 R 16 E D 5 S

STATE ENGINEER

1. Amanda Smith, of Sonnette, Montana
 County of POWDER RIVER, State of MONTANA, have appropriated groundwater according to the
 Montana laws in effect prior to January 1, 1962, as follows:

Rge 17

	Sec. 21	Sec. 21	Sec. 19	Sec.	Sec.	Sec.
W E L L S	No. 1	No. 2	No. 3	No. 4	No. 5	No. 6
2. Basis of Beneficial Use	Stock	Stock	Domestic			
3. Date of use	Nov. 1961	1912	1936			
4. Amount claimed	10 cfm	5 cfm	5 cfm			
5. Irrigated description						
5. Irrigation owner						
5. Irrigated acreage						
6. Location	W 1/4 Sec 21	S 1/4 Sec 21	W 1/4 Sec 19			
6. Withdrawal means	pump	auto	pump			
7. Completion date	9-7-61	1912	1936			
8. Water depth table						
9. Type	drilled	dug	drilled			
9. Size & depth	46 ft. x 4"	25 ft.	4" x 15 ft.			
10. Estimated annual amount withdrawn		rock				
11. Other information						
12. Log, if available	#1. 0-5 - topsoil 5-33- cinder & gravel 33-46- coal	none	none			

STATE OF MONTANA)
) ss.
 County of Powder River)

Signature of Owner Amanda Smith

Amanda Smith having first been duly sworn, deposes and says
 that he is of lawful age and is the appropriator and claimant of the order and water right
 mentioned in the foregoing declaration of vested groundwater rights and the person whose
 name is subscribed thereto, as the appropriator and claimant, that he knows the contents
 of said foregoing notice and that the matters and things therein stated are true.
 Subscribed and sworn to before me this
3rd day of December, 1962.

Lucille Godroy deputy
 Clerk and Recorder
 Powder River County
 Broadus, Montana

Date December 3, 1962
Lucille Godroy

75320 Filed,
12/31, 1962
at 1:00 P.M.

STATE OF MONTANA
ADMINISTRATOR OF GROUNDWATER CODE
OFFICE OF STATE ENGINEER

Twp 5 S., Rge 10 E.

Clerk and Recorder
\$2.00 fee paid

DECLARATION OF VESTED GROUNDWATER RIGHTS
(Under Chapter 237, Montana Session Laws, 1961)

1. Mrs. Luthor Dunning, of _____
County of POWDER RIVER, STATE OF MONTANA, have appropriated groundwater according to
the Montana Laws in effect prior to January 1, 1962, as follows:

	SS-100	SS-101	SS-102	SS-103		
	+	+	+	+	+	+
	Sec. 26	Sec. 26	Sec. 35	Sec. 27	Sec.	Sec.
WELLS	No. 1	No. 2	No. 3	No. 4	No. 5	No. 6
2. Beneficial Use	Domestic	Stock	Stock	Stock		
DATE DRILLED	1946	1934	1946	1960		
3. How continuously used	constant	constant	5 hr. - 10 min.	5 hr. - 10 min.		
Amount Claimed						
4. (gal. per minute)	10 gpm	10 gpm	10 gpm	30 gpm		
Irrigated description						
Irrigation owner						
5. Irrigated acreage						
Location (40 acres)	SESE	SESE	SESE	SESW		
6. Withdrawal means	drill	drill	drill	drill		
7. Completion date	1946	1934	1946	1960		
8. Water depth table	7'	12'	200'	35'		
Type (drilled or dug)	Drilled	Drilled	Drilled			
9. Size & Depth	4" x 110'	4" x 110'	4" x 250'	4" x 35'		
Estimated annual						
10. amount withdrawn	10,000	100,000	100,000	50,000		
11. Other information						
12. Log, if available		NO LOGS				

STATE OF MONTANA)
) ss.
County of Powder River)

Signature of Owner: _____

Date: 12/31/62

Mrs. Luthor Dunning having first been duly sworn, deposes and says that he is of
lawful age and is the appropriator and claimant of the order and water right mentioned in
the foregoing Declaration of Vested Groundwater Rights and the person whose name is sub-
scribed thereto, as the appropriator and claimant, that he knows the contents of said
foregoing notice and that the matters and things therein stated are true.
Subscribed and sworn to before me this
31st day of December, 1962.

Clerk & Recorder, Powder
River County, Broadus, Montana

County BLUNDER RIVER Twp. 5 SOUTH Rge. 47 EAST

Sec.	Name of Appropriator	Type of Form	County File No.	Remarks
2	CUSTER, N.F.		75128	
4	SMITH, STEPHEN B. & ALICE J.		74287-2	} SAME FORM
4	" " "		74287-2	
4	HARRIS, MARVIN & ELDON		75259-2	
5	SMITH, STEPHEN B. & ALICE J.		74287-2	SEE SEC. 4
5	SMITH, STEPHEN B. & ALICE J.		74287-1	} SAME FORM
5	" " "		74287-1	
5	" " "		74287-1	
5	" " "		74287-1	
5	SMITH, STEPHEN		7458,6	
6	SMITH, STEPHEN B. & ALICE J.		74287-1	SEE SEC. 5
7	CUSTER, N.F.		75128-2	} SAME FORM
10	CUSTER, N.F.		75128-2	
10	CUSTER, N.F.		75128-3	
11	CUSTER, N.F.		75128-2	SEE SEC. 7
12	OTTESSEN, DONALD		75116	} SAME FORM
12	" " "		75116	
12	HARRIS, MARVIN & ELDON		75259-2	
12	LEVEQUE, P. V. & MARY		73696	} SAME FORM
12	" " "		73696	
12	LEVEQUE, P. V. & MARY		73696-2	
14	SMITH, STEPHEN B. & ALICE J.		74287-1	SEE SEC. 5
16	CUSTER, N.F.		75128	} SEE SEC. 2
16	CUSTER, N.F.		75128	
16	CUSTER, N.F.		75128-2	} SEE SEC. 7
16	" " "		75128-2	
17	CUSTER, N.F.		75128	SEE SEC. 2
18	CUSTER, N.F.		75128-2	SEE SEC. 7
18	CUSTER, N.F.		75128-3	SEE SEC. 10
19	SMITH, AMANDA		74870	
19	SMITH, AMANDA		73525	
20	DALZELL, D. H.		75264	} SAME FORM
20	" " "		75264	
20	" " "		75264	
20	" " "		75264	
20	" " "		75264	
20	DALZELL, D. H.		75264-2	} SAME FORM
21	" " "		75264-2	
21	" " "		75264-2	
21	" " "		75264-2	
22	DALZELL, D. H.		75264	SEE SEC. 20
24	HARRIS, MARVIN & ELDON		75259-2	SEE SEC. 4
28	FURST SERVICE		75067	
32	PHILLIPS, CARL		75061	} SAME FORM
32	" " "		75061	
32	" " "		75061	

File No. 75128 Filed
 12/20 1963.
 at 9:25 A.M.
 \$2.00 fee paid
 Lucille Godsey, deputy
 Clerk and Recorder

STATE OF MONTANA
 ADMINISTRATOR OF GROUNDWATER CODE
 OFFICE OF STATE ENGINEER

Twp 5 S, Rge 47 E

RECEIVED
 MAR 9 1964

1. United States of America - Custer N.F., of Asbland STATE ENGINEER,
 County of POWDER RIVER, State of MONTANA, have appropriated groundwater according to the
 Montana laws in effect prior to January 1, 1962, as follows:

Upper
15 Mile Montgomery Spring Cr. Quabberman

	Sec. 16	Sec. 16	Sec. 17	Sec. 2	Sec.	Sec.
<u>SPRINGS</u>	No. 1	No. 2	No. 3	No. 4	No. 5	No. 6
Basis of	Livestock	Livestock	Livestock	Livestock		
2. Beneficial Use	Water	Water	Water	Water		
Date of use	1956	1938	1938	1938		
3. How continuous	(annually) May 1-Dec 1	May 1-Dec 1	May 1-Dec 1	May 1-Dec 1		
4. Amount claimed	.55 gal/min	.60 gal/min	.6 gal/min	.5 gal/min		
Irrigated description	NA	NA	NA	NA		
Irrigation owner	NA	NA	NA	NA		
5. Irrigated acreage						
Location	SWSW	SWSW	NESE	NWSW		
6. Withdrawal means	NA	NA	NA	NA		
7. Completion date	1956	1938	1938	1938		
8. Water depth table	NA	NA	NA	NA		
Type	Spring	Spring	Spring	Spring		
9. Size & depth	NA	NA	NA	NA		
10. Amount withdrawn	34,650 gal	37,800 gal	37,800 gal	31,500 gal		
11. Other information	Flow Measure.	Flow Measure.	Flow Measure.	Flow Measure.		
12. Log, if available	None	None	None	None		

STATE OF MONTANA)
 County of Powder River) ss. Signature of Owner Charles F. Neal
 By: Acting District Ranger

United States of America - Custer N. F. having first been duly sworn, deposes and says that he is of lawful age and is the appropriator and claimant of the order and water right mentioned in the foregoing declaration of vested groundwater rights and the person whose name is subscribed thereto, as the appropriator and claimant, that he knows the contents of said foregoing notice and that the matters and things therein stated are true.
 Subscribed and sworn to before me this
20th day of December, 1963.
Lucille Godsey, deputy
 Clerk and Recorder
 Powder River County
 Broadus, Montana

Date 12/20/63
Charles F. Neal

File No. 75517
 1963
 1963

STATE OF MONTANA
 ADMINISTRATOR OF GROUND WATER CODE
 OFFICE OF STATE ENGINEER

Typ 7 S, Rge 16 E

R

DECLARATION OF VESTED GROUNDWATER RIGHTS
 (Under Chapter 237, Montana Session Laws, 1962)

1. Forest Service U.S.D.A. of Fort Powes Ranger Station, Ashland
 County of POWDER RIVER, State of MONTANA, have appropriated groundwater according to the
 Montana laws in effect prior to January 1, 1962, as follows:

	<u>Wilmor Spring</u>	<u>Seymour Spring</u>	<u>Stanley Spring</u>	<u>Geo. Smith Spring</u>	<u>Jacobbs Gulch Springs</u>	<u>Anchor Spring</u>
	Sec. 10	Sec. 12	Sec. 6	Sec. 27	Sec. 24	Sec. 28
W E L L S	No. 1	No. 2	No. 3	No. 4	No. 5	No. 6
2. Beneficial Use	Livestock Water	Livestock Water	Livestock Water	Livestock Water	Livestock Water	Livestock Water
3. Date of use	May 1 to November 30	May 1 to November 30	May 1 to November 30	May 1 to November 30	May 1 to November 30	May 1 to November 30
4. Amount claimed	2 quarts per minute	2 quarts per minute	2 quarts per minute	1 gallon per minute	3 quarts per minute	3 quarts per minute
5. Irrigated acreage	1/4 Sec 10	3/4 Sec 12	1/4 Sec 6	1/4 Sec 27	3/4 Sec 24	1/4 Sec 28
6. Location	T7S, R16E	T7S, R16E	T7S R47E	T5S, R16E	T5S, R16E	T5S, R47E
7. Completion date	1937	1937	1937	1937	1937	1937
8. Water depth table	Surface	Surface	Surface	Surface	Surface	Surface
9. Size & depth	Springbox 1 1/2" Pipe Tank	Springbox 2-4X Tanks 1 1/2" Pipe	Springbox 1 1/2" Pipe Tank	Springbox 1 1/2" Pipe Tank	Springbox 1 1/2" Pipe 2-8' Tanks	Springbox 1 1/2" Pipe Tank
10. Amount withdrawn	150,000 gals.	150,000 gals.	150,000	300,000 gals	225,000 gals	225,000 ga.
11. Other information	Most of these springs have been used for livestock water since before creation of the National Forest in 1907, however, most of the development was made during the 1930's therefore the approximate completion date selected was 1937.					
12. Log, if available						

STATE OF MONTANA
 ss.
 County of Powder River

Signature of Owner Forest Service USDA
 by Richard H. Nelson District Ranger
 Date 12/13/63

Richard H. Nelson having first been duly sworn, deposes and says that he is of lawful age and is the appropriator and claimant of the order and water right mentioned in the foregoing declaration of vested groundwater rights and the person whose name is subscribed thereto, as the appropriator and claimant, that he knows the contents of said foregoing notice and that the matters and things therein stated are true.
 Subscribed and sworn to before me this
16th day of December, 1963

Clerk and Recorder
 Powder River County
 Broadus, Montana

File No. 75128 filed
12/20 1963.
 at 9:25 A.M.
 \$2.00 fee paid.

STATE OF MONTANA
 ADMINISTRATOR OF GROUNDWATER CODE
 OFFICE OF STATE ENGINEER

Twp 5 S, Rge 17 E

DECEIVED
 MAR 9 1964

DECLARATION OF VESTED GROUNDWATER RIGHTS
 (Under Chapter 237, Montana Session Laws, 1961)

1. United States of America - Custer N.F., of Ashland,
 County of POWDER RIVER, State of MONTANA, have appropriated groundwater according to the
 Montana laws in effect prior to January 1, 1962, as follows:

WELLS	Phillips Well			Ten Mile Well		
	Sec. 19	Sec.	Sec.	Sec. 10	Sec.	Sec.
	No. 1	No. 2	No. 3	No. 4	No. 5	No. 6
2. Beneficial Use	Livestock Water			Livestock Water		
3. Date of use	Sept. 1956			1940		
How continuous	Annually - May 1 to Dec. 1			Annually - May 1 to Dec. 1		
4. Amount claimed	5 gals/min.			5 gals/min.		
Irrigated description	Not			Not		
5. Irrigation owner	Applicable			Applicable		
6. Location	N.W. 1/4 Sec. 19, T.5S., R.17E., NPM			S.W. 1/4 Sec. 10, T.5S., R.17E., NPM		
Withdrawal means	Well (Windmill)			Well (Windmill)		
7. Completion date	Sept. 1956			1940		
8. Water depth table	36 ft.			8 ft.		
9. Type	Drilled			Dug		
10. Size & depth	4" x 50'			4" x 10'		
Estimated annual						
11. Amount withdrawn	315,000 gals.			315,000 gals.		
12. Other information	None			None		
13. Log, if available	0 - 5 ft. Topsoil 5 - 20 " Sand & gravel 20 - 25 " Brown clay 25 - 50 " Hard coal			None		

STATE OF MONTANA)
) ss.
 County of Powder River)

United States of America - Custer National Forest
 Signature of Owner Charles F. Neal
 By: Acting District Ranger

Date 12/20/63

United States of America - Custer N.F. having first been duly sworn, deposes and says
 that he is of lawful age and is the appropriator and claimant of the order and water right
 mentioned in the foregoing declaration of vested groundwater rights and the person whose
 name is subscribed thereto, as the appropriator and claimant, that he knows the contents
 of said foregoing notice and that the matters and things therein stated are true.

Subscribed and sworn to before me this
20th day of December, 1963

Charles F. Neal
 Clerk and Recorder
 Powder River County
 Broadus, Montana

35268

File No. 75128-2 Filed
 12/20 1963
 at 9:25 A.M.
 \$2.00 fee paid
 Lucille Godsey, deputy
 Clerk and Recorder

SPRINGS
 STATE OF MONTANA
 ADMINISTRATOR OF GROUNDWATER CODE
 OFFICE OF STATE ENGINEER

Twp 5 S, Rge 47 E
RECEIVED
 MAR 9 1964

DECLARATION OF VESTED GROUNDWATER RIGHTS
 (Under Chapter 237, Montana Session Laws, 1961)

1. United States of America - Custer N.F., of Ashland STATE ENGINEER,
 County of POWDER RIVER, State of MONTANA, have appropriated groundwater according to the
 Montana laws in effect prior to January 1, 1962, as follows:

	Doty	10 Mile	Upper 15 Mile	Dalsell	Dead Horse	Potter
	x	x				x
	Sec. 11	Sec. 10	Sec. 16	Sec. 16	Sec. 18	Sec. 7
	No. 1	No. 2	No. 3	No. 4	No. 5	No. 6
2. Beneficial Use	Livestock Water	Livestock Water	Livestock Water	Livestock Water	Livestock Water	Livestock Water
3. How continuous	1938 (annually) May-1-Dec-1	1938 May-1-Dec-1	1938 May-1-Dec-1	1951 May-1-Dec-1	1945 May-1-Dec-1	1945 May-1-Dec-1
4. Amount claimed	.45 gal/min	.4 gal/min	.4 gal/min	.5 gal/min	.4 gal/min	.5 gal/min
Irrigated description	NA	NA	NA	NA	NA	NA
5. Irrigation owner	NA	NA	NA	NA	NA	NA
5. Irrigated acreage	NA	NA	NA	NA	NA	NA
6. Location	SWSW	Lot 4	SWSE	SESW	NWSE	NWNE
6. Withdrawal means	NA	NA	NA	NA	NA	NA
7. Completion date	1938	1938	1938	1951	1945	1945
8. Water depth table	NA	NA	NA	NA	NA	NA
9. Type	Spring	Spring	Spring	Spring	Spring	Spring
9. Size & depth	NA	NA	NA	NA	NA	NA
10. Estimated annual amount withdrawn	28,350 gal	25,200 gal	25,200 gal	31,500 gal	25,200 gal	31,500 gal
11. Other information	Flow Measure.	Flow Measure.	Flow Measure.	Flow Measure.	Flow Measure.	Flow Measure.
12. Log, if available	None	None	None	None	None	None

United States of America - Custer National Forest
 STATE OF MONTANA)
) ss. Signature of Owner Charles F. Neal
 County of Powder River) By: Acting District Ranger

Date 12/20/63
United States of America - Custer N. F. having first been duly sworn, deposes and says that he is of lawful age and is the appropriator and claimant of the order and water right mentioned in the foregoing declaration of vested groundwater rights and the person whose name is subscribed thereto, as the appropriator and claimant, that he knows the contents of said foregoing notice and that the matters and things therein stated are true.
 Subscribed and sworn to before me this
 20th day of December, 1963.
Lucille Godsey, Clerk and Recorder
 Powder River County
 Broadus, Montana

File No. 14287-2

STATE OF MONTANA
ADMINISTRATOR OF GROUNDWATER CODE
OFFICE OF STATE ENGINEER

Twp 5 S, Rge 17 E

DECLARATION OF VESTED GROUNDWATER RIGHTS
(Under Chapter 237, Montana Session Laws, 1961)

1. Stephen B. Smith and Alice J. Smith, of Sonnette, Montana,
County of POWDER RIVER, State of MONTANA, have appropriated groundwater according to the
Montana laws in effect prior to January 1, 1962, as follows:

WELLS	Sec. <u>4</u>	Sec. <u>4</u>	Sec. <u>5</u>	Sec.	Sec.	Sec.
	No. <u>7</u>	No. <u>8</u>	No. <u>9</u>	No. <u>4</u>	No. <u>5</u>	No. <u>6</u>
2. Basis of Beneficial Use	stock	stock	stock			
3. Date of use	1955	spring	spring			
How continuous	constant	constant	constant			
4. Amount claimed	50 gpm	spring	spring			
Irrigated description						
5. Irrigation owner						
6. Location	SWSW	SFSW	SWSE			
Withdrawal means	pump	flow	flow			
7. Completion date	1955	spring	spring			
8. Water depth table	20'	spring	spring			
Type	drilled	spring	spring			
9. Size & depth	4" x 90'	spring	spring			
10. Estimated annual amount withdrawn						
11. Other information						
12. Log, if available						

STATE OF MONTANA)
County of Powder River) ss.

Signature of Owner Stephen B. Smith

Date 6-10-63

Stephen B. Smith and Alice J. Smith having first been duly sworn, deposes and says that he is of lawful age and is the appropriator and claimant of the order and water right mentioned in the foregoing declaration of vested groundwater rights and the person whose name is subscribed thereto, as the appropriator and claimant, that he knows the contents of said foregoing notice and that the matters and things therein stated are true.
Subscribed and sworn to before me this
10th day of June, 1963.

deputy
Clerk and Recorder
Powder River County
Broadus, Montana

Alice J. Smith

75259, Filed, (2)
 _____, 19____,
 at _____ M.

STATE OF MONTANA
 ADMINISTRATOR OF GROUNDWATER CODE
 OFFICE OF STATE ENGINEER

Twp ✓ S, Rge ✓ E 211
 47 13

RECEIVED
 MAR 9 1964

Clerk and Recorder
 \$2.00 fee paid

DECLARATION OF VESTED GROUNDWATER RIGHTS
 (Under Chapter 237, Montana Session Laws, 1961)

1. Marvin & Eldon Harris, of Sennette, Montana,
 County of POWDER RIVER, STATE OF MONTANA, have appropriated groundwater according to
 the Montana Laws in effect prior to January 1, 1962, as follows:

	Sec. 24	Sec. 4	Sec. 13	Sec.	Sec.	Sec.
W E L L S	No. 1	No. 2	No. 3	No. 4	No. 5	No. 6
2. Beneficial Use	Stock	Stock	Stock			
DATE DRILLED	spring	spring	1940			
3. How continuously used	summer	fall & summer	Fall & summer			
Amount Claimed						
4. (gal. per minute)	4 gpm	3 gpm	2 gpm			
Irrigated description						
Irrigation owner						
5. Irrigated acreage						
Location (40 acres)	center	center	NWSW			
6. Withdrawal means	flow	flow	man			
7. Completion date.	-0-	-0-	1940			
8. Water depth table	-0-	-0-	100'			
Type (drilled or dug)	Natural	springs	drilled			
9. Size & Depth	-0-	-0-	2"x100'			
Estimated annual amount withdrawn	2" pipe	2" pipe				
11. Other information	Piped into 2 tanks	Piped into 2 tanks.				
12. Log, if available			NO LOG			

STATE OF MONTANA)
) ss.
 County of Powder River)
 Marvin Harris

Signature of Owner: /s/ Marvin Harris

Eldon Harris
 Date 12/30/63

Eldon Harris having first been duly sworn, deposes and says that he is of
 lawful age and is the appropriator and claimant of the order and water right mentioned in
 the foregoing Declaration of Vested Groundwater Rights and the person whose name is sub-
 scribed thereto, as the appropriator and claimant, that he knows the contents of said
 foregoing notice and that the matters and things therein stated are true.
 Subscribed and sworn to before me this
30th day of December, 1963.

Clerk & Recorder, Powder
 River County, Broadus, Montana

File No. 74287-1
 Filed June 24, 1963 at
 1:10 P.M. \$2.00 pd.
 Lucille Godsey, deputy
 Clerk and Recorder

STATE OF MONTANA
 ADMINISTRATOR OF GROUNDWATER CODE
 OFFICE OF STATE ENGINEER

4-5-11
 Twp. 5 S., Rge. 17 E.
RECEIVED
 JUN 26 1963

DECLARATION OF VESTED GROUNDWATER RIGHTS
 (Under Chapter 237, Montana Session Laws, 1961)

STATE ENGINEER

1. Stephen B. Smith and Alice J. Smith, of Sonnatta, Montana,
 County of POWDER RIVER, State of MONTANA, have appropriated groundwater according to the
 Montana laws in effect prior to January 1, 1962, as follows:

WELLS						
	No. 1	No. 2	No. 3	No. 4	No. 5	No. 6
2. Beneficial Use	domestic	stock	stock	stock	stock	stock
3. Date of use	original 1947 re-drilled 1961	1930	1930	11-61	11-61	1955
How continuous	constant	constant	constant	constant	constant	constant
4. Amount claimed	6 gpm	12 gpm	12 gpm	50 gpm	50 gpm	10 gpm
Irrigated description						
5. Irrigation owner						
6. Withdrawal means	SESW pump	NEWS hand pump	SESSEW pump	NWNE pump	SWE pump	NWNE pump
7. Completion date	1961	1930	1930	11-61	11-61	1955
8. Water depth table	28'	3'	3'	10'	10'	25'
9. Size & depth	drilled 4" x 70'	dry walled with rock - 9'	dry walled with rock - 9'	drilled 4" x 72'	drilled 4" x 153'	drilled 4" x 110'
10. Estimated annual Amount withdrawn						
11. Other information						
12. Log, if available						

STATE OF MONTANA)
) ss.
 County of Powder River)

Signature of Owner Stephen B. Smith

Date 6-10-63

Stephen B. Smith and Alice J. Smith having first been duly sworn, deposes and says
 that he is of lawful age and is the appropriator and claimant of the order and water right
 mentioned in the foregoing declaration of vested groundwater rights and the person whose
 name is subscribed thereto, as the appropriator and claimant, that he knows the contents
 of said foregoing notice and that the matters and things therein stated are true.
 Subscribed and sworn to before me this

10th day of June, 1963.

Lucille Godsey deputy
 Clerk and Recorder
 Powder River County
 Broadus, Montana

Stephen B. Smith
Alice J. Smith

4779

GW 2

Approved Stock Form—State Publishing Co., Helena, Montana—3908.

File No. **74586**
Filed Sept. 18, 1963 at 4:00 P.M.
DUPLICATE \$2.00 fee paid.
Lucille Godsey, deputy
Clerk and Recorder.

RECEIVED T 5 3 R 47 E
OCT 29 1963
County Powder River
STATZ OF MONTANA
ADMINISTRATOR OF GROUNDWATER CODE
OFFICE OF STATE ENGINEER
RECEIVED
OCT 23 1963



Top of Ground
(Elev. above sea level.....)
0 to 5 feet top soil
5 to 36 feet yellow sand
36 to 39 feet hard rock
39 to 50 sand rock water

Notice of Completion of Groundwater Appropriation by Means of Well

(Under Chapter 237, Montana Session Laws, 1961)

Owner Stephen Smith Address Lenette, Mont.

Driller Henry Bryant Address Chalaska, Mont.

Date of Notice of Appropriation of Groundwater 8-9-63

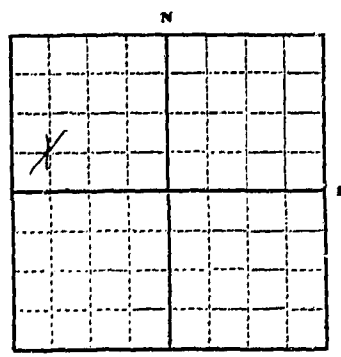
Date well started 8-9-63 Date Completed 8-12-63

Type of well Drilled Equipment Used Rotary
(dug, driven, bored or drilled) (Churn, drill, rotary or other)

Water Use: Domestic Municipal Other Irrigation
Industrial Drainage Stock

Indicate on the diagram the character and thickness of the different strata met with in drilling, such as soil, clay, shale, gravel, rock or sand, etc. Show depth at which water is encountered, thickness and character of water-bearing strata and height to which water rises in the well.

Size of Drilled Hole	Size and Weight of Casing	From (Feet)	To (Feet)	PERFORATIONS		
				Kind Size	From (Feet)	To (Feet)
5 1/2"	4" IO	0	42	1/4" round holes	30	50
4"	3" IO	42	50			



S.E. 1/4 NW Sec. 5, T. 5, R. 47
Indicate location of well and place of use, if possible. Each small square represents 10 acres.

Show exact depth of bottom.

Static Water Level for non-flowing Well 21 feet.

Shut-in Pressure for Flowing Well.....

Pumping Water Level 21 feet at 25 gal. per minute.

Discharge in gal. per min. of flowing well.....

How Tested Soiling Length of Test 1 hour

Remarks: (Gravel packing, cementing, packers, type of shutoff, location of place of use of groundwater if not at well, and any other similar pertinent information, including number of acres irrigated, if used for irrigation).....

Reduced hole at 42 feet on hard rock.

No. 66
Driller's License Number

Henry Bryant
Driller's Signature

This form to be prepared by driller, and three copies to be filed by the owner with the County Clerk and Recorder in the county in which the well is located.

Please answer all questions. If not applicable, so state, otherwise the form will be returned.

Original to the County Clerk and Recorder; duplicate to the State Engineer; Triplicate to the Montana Bureau of Mines and Geology and Quadruplicate for the Appropriator.

6574

✓ 12

75216 Filed,
12/19/63, 19
 at 1:25 P. M.
 \$2.00 fee paid

STATE OF MONTANA
 ADMINISTRATOR OF GROUNDWATER CODE
 OFFICE OF STATE ENGINEER

Twp 5 S, Rge 47 E

RECEIVED
 MAR 9 1964

Isabelle Odner, County DECLARATION OF VESTED GROUNDWATER RIGHTS
 Clerk and Recorder (Under Chapter 237, Montana Session Laws, 1961)

1. Donald Otteson, of Southern, Montana STATE ENGINEER
 County of POWDER RIVER, State of MONTANA, have appropriated groundwater according to
 the Montana Laws in effect prior to January 1, 1962, as follows:

WELLS	Sec. <u>12</u>	Sec. <u>22</u>	Sec.	Sec.	Sec.	Sec.
	No. 1	No. 2	No. 3	No. 4	No. 5	No. 6
2. Basis of Beneficial Use	Domestic Stock	Stock				
3. DATE OF USE	<u>1948</u>	<u>1943</u>				
How continuous	<u>continuous</u>	<u>6 months</u>				
4. Amount claimed (gal. per minute)	<u>5 gpm</u>	<u>5 gpm</u>				
Irrigated description						
Irrigation owner						
5. Irrigated acreage						
6. Location	<u>near</u>	<u>near</u>				
Withdrawal means	<u>well</u>	<u>well</u>				
7. Completion date	<u>1948</u>	<u>1943</u>				
8. Water depth table	<u>150'</u>	<u>150'</u>				
Type (drilled or dug)	<u>Drilled</u>	<u>Drilled</u>				
9. Size & depth	<u>14" x 240'</u>	<u>14" x 240'</u>				
10. Estimated annual amount withdrawn						
11. Other information						
12. Log, if available	<u>NO LOGS</u>					

STATE OF MONTANA)
) ss.
 County of Powder River)

Signature of Owner Donald Otteson

Date 12/19/63

Donald Otteson having first been duly sworn, deposes and says that he is of lawful age and is the appropriator and claimant of the order and water right mentioned in the foregoing Declaration of Vested Groundwater Rights and the person whose name is subscribed thereto, as the appropriator and claimant, that he knows the contents of said foregoing notice and that the matters and things therein stated are true.

Subscribed and sworn to before me this 19th day of December, 1963

Isabelle Odner, County
 Clerk and Recorder

35227

File No. 73696 STATE OF MONTANA
 ADMINISTRATOR OF GROUNDWATER CODE
 Filed Dec. 31, 1962 at 9:50 P.M. OFFICE OF STATE ENGINEER
 \$2.00 fee pd.
 Lucille Godsey, deputy
 Clerk & Recorder DECLARATION OF VESTED GROUNDWATER RIGHTS
 (Under Chapter 137, Montana Session Laws, 1961)

Twp 5 S, Rge 17 E
 6
 RECEIVED
 STATE ENGINEER

1. P. V. & Mary LeVeque, of
 County of POWDER RIVER, STATE OF MONTANA, have appropriated groundwater according to the
 Montana laws in effect prior to January 1, 1962, as follows:

W E L L S	5 - 47 Sec. 13 No. 1	5 - 47 Sec. 13 No. 2	6 - 48 Sec. 7 No. 3	6 - 48 Sec. 7 No. 4	6 - 48 Sec. 7 No. 5	6 - 48 Sec. 7 No. 6
2. Basis of Beneficial Use	Stock	Stock	Stock	Stock	Stock	Stock
3. Date of use	1956	1920	1920	1920	1920	1955
How continuous	Constant	Constant	Constant	Constant	Constant	Constant
4. Amount claimed	15 gpm	2 gpm	2 gpm	2 gpm	2 gpm	3 gpm
Irrigated description						
5. Irrigation owner						
Location						
6. Withdrawal means	S NE	SENE	SWNE	SWNE	NWNW	SNE
7. Completion date	SUB. Pump	windmill	windmill	windmill	windmill	pump
8. Water depth table	1956	1920	1920	1920	1920	1955
Type	100'	15'	10'	10'	10'	100'
9. Size & depth	drilled	dug	dug	dug	dug	drilled
10. Estimated annual amount withdrawn	4" 200'	rocked-25'	25'	25'	25'	4" 200'
11. Other information						
12. Log, if available	FO LOGS					

STATE OF MONTANA)
 County of Powder River) ss.

Signature of Owner /s/ P. V. LeVeque
/s/ Mary P. LeVeque
 Date

having first been duly sworn to and says
 that he is of lawful age and is the appropriator and claimant of the order and water right
 mentioned in the foregoing declaration of vested groundwater rights and the person whose
 name is subscribed thereto, as the appropriator and claimant, that he knows the contents
 of said foregoing notice and that the matters and things therein stated are true.
 Subscribed and sworn to before me this
 day of _____, 19__.

31st December 1962
 Clerk and Recorder
 Powder River County
 Broadus, Montana deputy

/s/ P. V. LeVeque
/s/ Mary P. LeVeque

File No. 73076-2

STATE OF MONTANA
ADMINISTRATOR OF GROUND WATER CODE
OFFICE OF STATE ENGINEER

Twp 5 S, Rge 18 E

6 N

DECLARATION OF VESTED GROUNDWATER RIGHTS
(Under Chapter 237, Montana Session Laws, 1961)

1. P. V. and Mary LeVeque, of _____,
County of POWDER RIVER, State of MONTANA, have appropriated groundwater according to the
Montana laws in effect prior to January 1, 1962, as follows:

WELLS	5-48	5-48	5-48	5-47	6-48	6-48
	Sec. <u>x</u>	Sec. <u>x</u>	Sec. <u>x</u>	Sec. <u>x</u>	Sec. <u>x</u>	Sec. <u>x</u>
	No. 1	No. 2	No. 3	No. 4	No. 5	No. 6
2. Beneficial Use	Stock	Stock	Stock	Stock	Stock	Stock
3. How continuous	constant	constant	constant	constant	constant	constant
4. Amount claimed	10 gpm	30 gpm	AV. 5 gpm	AV. 5 gpm	AV. 5 gpm	AV. 5 gpm
5. Irrigated acreage						
6. Withdrawal means	WELL	WELL	WELL	WELL	WELL	WELL
7. Completion date	1910	1955				
8. Water depth table	15'	30'				
9. Size & depth	4 1/2"	4 1/2"				
10. Amount withdrawn	37"	4" 100'				
11. Other information						
12. Log, if available	NO LOG	NO LOG				

STATE OF MONTANA)
County of Powder River) ss.

Signature of Owner /s/ P. V. LeVeque
/s/ Mary P. LeVeque
Date _____

having first been duly sworn, deposes and says that he is the appropriator and claimant of the order and water right mentioned in the foregoing declaration of vested groundwater rights and the person whose name is subscribed thereto, as the appropriator and claimant, that he knows the contents of said foregoing notice and that the matters and things therein stated are true.

Subscribed and sworn to before me this _____ day of _____, 19____.

/s/ P. V. LeVeque

Clark P. LeVeque Deputy
Powder River County
Broadus, Montana

/s/ Mary P. LeVeque

GW:

File No. 74370... filed 11-27-63
at 1:00 P.M. \$2.00 fee paid
DUPLICATE—ville Godsey, deputy
Clerk and Recorder

T. 5 S. R. 17 E

County Powder River

STATE OF MONTANA
ADMINISTRATOR OF GROUNDWATER
OFFICE OF STATE ENGINEER

Notice of Completion of Groundwater
Appropriation by Means of Well
STATE ENGINEER
(Under Chapter 237, Montana Session Laws, 1961)



Top of Ground
(Elev. above sea level.....)
0 - 4' top soil
4 - 20' dry sand and
quick sand
20 - 33' gravel
(water)

Owner: Amanda Smith Address Donnette, Mont.

Driller: Henry Brient Address Lakota, Mont.

Date of Notice of Appropriation of Groundwater.....


Date well started 8-13-63 Date Completed 8-13-63

Type of well Drilled Equipment Used Rotary
(dug, driven, bored or drilled) (Churn, drill, rotary or other)

Water Use: Domestic Municipal Other
Industrial Drainage Stock

Indicate on the diagram the character and thickness of the different strata met with in drilling, such as soil, clay, shale, gravel, silt or sand, etc. Show depth at which water is encountered, thickness and character of water-bearing strata and height to which water rises in the well.

Size of Drilled Hole	Size and Weight of Casing	From (Feet)	To (Feet)	PERFORATIONS		
				Kind Size	From (Feet)	To (Feet)
8"	4" ID	0	33'	4"	12	33
				Round holes		



NE 1/4 SE Sec 19 T58 R47 E
Indicate location of well and place of use, if possible. Each small square represents 10 acres.

Show exact depth of bottom.

33 feet

Static Water Level for non-flowing Well 8 feet.

Shut-in Pressure for Flowing Well.....

Pumping Water Level 8 feet at 30 gal. per minute.

Discharge in gal. per min. of flowing well.....

How Tested Bailing Length of Test 1 hour

Remarks: (Gravel packing, cementing, packers, type of shutoff, location of place of use of groundwater if not at well, and any other similar pertinent information, including number of

acres irrigated, if used for irrigation) Gravel packed well 20 feet down to shut off quicksand

No. 66
Driller's License Number

Henry Brient
Driller's Signature

This form to be prepared by driller and three copies to be filed by the owner with the County Clerk and Recorder in the county in which the well is located.

Please answer all questions. If not applicable, so state, otherwise the form will be returned.

Original to the County Clerk and Recorder; duplicate to the State Engineer; Triplicate to the Montana Bureau of Mines and Geology and Quadruplicate for the Appropriator.

File No. 73525
 Filed December 3, 1962
 at 1:25 P. M. \$2.00 fee paid
 Lucille Godsey, deputy
 Clerk and Recorder

STATE OF MONTANA
 ADMINISTRATOR OF GROUNDWATER CODE
 OFFICE OF STATE ENGINEER
 DECLARATION OF VESTED GROUNDWATER RIGHTS
 (Under Chapter 237, Montana Session Laws, 1961)

Twp 5 S, Rge 16 E
 and 17 17
RECEIVED
 DEC 3 1962

1. Amanda Smith, of Sonnette, Montana STATE ENGINEER
 County of POWDER RIVER, State of MONTANA, have appropriated groundwater according to the
 Montana laws in effect prior to January 1, 1962, as follows:

Rge 17						
	Sec. 24	Sec. 24	Sec. 19	Sec.	Sec.	Sec.
WELLS	No. 1	No. 2	No. 3	No. 4	No. 5	No. 6
2. Basis of Beneficial Use	Stock	Stock	Domestic			
3. Date of use	Nov. 1961	1912	1936			
4. Amount claimed	10 gpm	5 gpm	5 gpm			
Irrigated description						
5. Irrigation owner						
6. Location	NW 1/4	SE 1/4	NE 1/4			
6. Withdrawal means	pump	pump	pump			
7. Completion date	9-7-61	1912	1936			
8. Water depth table						
Type	drilled	dug	drilled			
9. Size & depth	46 ft. x 4"	25 ft.	4" x 15 ft.			
10. Estimated annual amount withdrawn		rock				
11. Other information						
12. Log, if available	#1. 0-5 - topsoil 5-33- cinder & gravel 33-46- coal					
		none	none			

STATE OF MONTANA)
 County of Powder River) ss.

Signature of Owner Amanda Smith

Date December 3, 1962

Amanda Smith having first been duly sworn, deposes and says that he is of lawful age and is the appropriator and claimant of the order and water right mentioned in the foregoing declaration of vested groundwater rights and the person whose name is subscribed thereto, as the appropriator and claimant, that he knows the contents of said foregoing notice and that the matters and things therein stated are true.
 Subscribed and sworn to before me this
3rd day of December, 1962.

Lucille Godsey deputy
 Clerk and Recorder
 Powder River County
 Broadus, Montana

Amanda Smith

75264 Filed,
 12-30, 1963,
 at 1:15 P.M.

STATE OF MONTANA
 ADMINISTRATOR OF GROUNDWATER CODE
 OFFICE OF STATE ENGINEER

Twp 5 S, Rge 47 E 20

RECEIVED
 MAR 9 1964

Lucille Godsey, deputy
 Clerk and Recorder \$2.00 fee paid
 DECLARATION OF VESTED GROUNDWATER RIGHTS
 (Under Chapter 237, Montana Session Laws, 1961)

1. D. H. Dalzell, of Sonnetta, Montana,
 County of POWDER RIVER, STATE OF MONTANA, have appropriated groundwater under the
 the Montana Laws in effect prior to January 1, 1962, as follows:

	Sec. 20	Sec. 20	Sec. 23	Sec. 20	Sec. 20	Sec. 20
W.B.L.L.S.	No. 1	No. 2	No. 3	No. 4	No. 5	No. 6
1. Basis of Beneficial Use	Domestic	Stock	Domestic Stock	Stock	Stock	Stock
2. DATE DRILLED	1915	1915	1923	spring	spring	spring
3. How beneficially used	15 gpm	15 gpm	20 gpm	1 gpm	1 gpm	1 gpm
4. Amount Claimed (gal. per minute)	constant	constant	constant	constant	constant	constant
5. Irrigated description						
6. Irrigation owner						
7. Irrigated acreage						
8. Location (1/4 acres)	SENE	SENE	NWNE	SWNE	SWNE	SWNE
9. Withdrawal means	pump	pump	pump	flow	flow	flow
10. Completion date	1915	1915	1923	-0-	-0-	-0-
11. Water depth table	20'	12'	35'	-0-	-0-	-0-
12. Type (drilled or dug)	dug	dug	drilled	-0-	-0-	-0-
13. Size & Depth	1 1/2" x 35'	3" x 18'	1 1/2" x 240'	-0-	-0-	-0-
14. Estimated annual amount withdrawn						
15. Other information						
16. Log, if available		NO LOGS				

STATE OF MONTANA)
 County of Powder River) ss.

Signature of Owner: D.H. Dalzell

Date 12/30/63

D. H. Dalzell having first been duly sworn, deposes and says that he is of legal age and is the appropriator and claimant of the order and water right mentioned in the foregoing Declaration of Vested Groundwater Rights and the person whose name is subscribed thereto, as the appropriator and claimant, that he knows the contents of said foregoing notice and that the matters and things therein stated are true.

Subscribed and sworn to before me this
30th day of December, 1963.
Lucille Godsey, Deputy
 Clerk & Recorder, Powder
 River County, Broadus, Montana

D.H. Dalzell

35378

75264, Filed,
 at _____, 19____,
 _____ .M.

(2) STATE OF MONTANA
 ADMINISTRATOR OF GROUNDWATER CODE
 OFFICE OF STATE ENGINEER

Twp 5 S., Rge 17 E 20

Clerk and Recorder
 \$2.00 fee paid

DECLARATION OF VESTED GROUNDWATER RIGHTS
 (Under Chapter 237, Montana Session Laws, 1961)

RECEIVED
 MAR 9 1964

1. D. H. Dalzell, of Sonnette, Montana,
 County of POWDER RIVER, STATE OF MONTANA, have appropriated groundwater according to
 the Montana Laws in effect prior to January 1, 1962, as follows: STATE ENGINEER

	Sec. 20	Sec. 21	Sec. 21	Sec. 21	Sec.	Sec.
WELLS	No. 1/7	No. 2/8	No. 3/9	No. 4/10	No. 5	No. 6
2. Beneficial Use	Stock	Stock	Stock	Stock		
DATE DRILLED	spring	spring	spring	spring		
3. How continuously used	constant	flow, all	wells			
Amount Claimed						
4. (gal. per minute)	1 gpm	1 gpm	1 gpm	1 gpm		
Irrigated description						
Irrigation owner						
5. Irrigated acreage						
Location (40 acres)	SENE	NWSW	NWSE	SESW		
6. Withdrawal means	flow	flow	flow	flow		
7. Completion date	All flowing	spring	-0-	-0-		
8. Water depth table	-0-	-0-	-0-	-0-		
Type (drilled or dug)						
9. Size & Depth						
Estimated annual						
10. amount withdrawn						
11. Other information						
12. Log, if available		NO LOGS				

STATE OF MONTANA)
) ss.
 County of Powder River)

Signature of Owner: /s/ D. H. Dalzell

Date 12/30/63

D. H. Dalzell having first been duly sworn, deposes and says that he is of
 lawful age and is the appropriator and claimant of the order and water right mentioned in
 the foregoing Declaration of Vested Groundwater Rights and the person whose name is sub-
 scribed thereto, as the appropriator and claimant, that he knows the contents of said
 foregoing notice and that the matters and things therein stated are true.
 Subscribed and sworn to before me this
 30th. day of December, 1963.

Clerk & Recorder, Powder
 River County, Broadus, Montana

7001 Filed,
 at _____, 1963,
 \$2.00 fee paid

STATE OF MONTANA
 ADMINISTRATOR OF GROUNDWATER CODE
 OFFICE OF STATE ENGINEER

Twp 5 S, Rge 17 E

RECEIVED
 DEC 23 1963

DECLARATION OF VESTED GROUNDWATER RIGHTS
 Clerk and Recorder (Under Chapter 237, Montana Session Laws, 1961)

STATE ENGINEER

1. Carl Phillips, of Scobee, Montana,
 County of POWDER RIVER, State of MONTANA, have appropriated groundwater according to
 the Montana Laws in effect prior to January 1, 1962, as follows:

	5-17E	5-17E	5-17E	6-17E	6-17E	6-17E
	Sec. 32	Sec. 32	Sec. 32	Sec. 31	Sec. 33	Sec. 2
WELLS	No. 1	No. 2	No. 3	No. 4	No. 5	No. 6
2. Basis of Beneficial Use	Stock	Domestic	Irrigation	Stock	Stock	Stock
3. DATE OF USE	9-1959	9-1955		-0-	-0-	-0-
How continuous	constant	constant	60 days	constant	constant	constant
4. Amount claimed (gal. per minute)	10 gpm	3 gpm	3 gpm	5 gpm	10 gpm	20 gpm
Irrigated description	garden		yard & trees			
Irrigation owner	owned		owned			
5. Irrigated acreage	1/2 acre		3/4 acre			
6. Location	N 57	N 57	N 57	not given		
Withdrawal means				not given		33, 33, 2.
7. Completion date	9-1959	9-1955		-0-	-0-	-0-
8. Water depth table	18'	80'	22'	-0-	-0-	-0-
Type (drilled or dug)	Drilled	Drilled	Dug	-0-	-0-	-0-
9. Size & depth	6" x 50'	4" x 150'	4" x 30'	-0-	-0-	-0-
10. Estimated annual amount withdrawn	20,000	36,000	10,000	All	All (as needed)	All
11. Other information						
12. Log, if available						

STATE OF MONTANA)
) ss.
 County of Powder River)

Signature of Owner /s/ Carl Phillips

Date 12/23/63

Carl Phillips having first been duly sworn, deposes and says that he is of lawful age and is the appropriator and claimant of the order and water right mentioned in the foregoing Declaration of Vested Groundwater Rights and the person whose name is subscribed thereto, as the appropriator and claimant, that he knows the contents of said foregoing notice and that the matters and things therein stated are true.

Subscribed and sworn to before me this 16th day of December, 1963.

CLERK AND RECORDER
 BRADLEY, MONTANA

GROUNDWATER INDEX

County POWDER RIVER Twp. 5 SOUTH Rge. 40 EAST

Sec.	Name of Appropriator	Type of Form	County File No.	Remarks
1	GALT, ANTON, JR.		75310-3	} SAME FORM
1	" "		75310-3	
4	LEVEQUE, P. O. & MARY		73696	} SAME FORM
4	" " "		73696	
4	LEVEQUE, P. O. & MARY		73696-2	
8	MELDILLE, PEARL & MABEL		74975	} SAME FORM
8	" " "		74975	
9	LEVEQUE, P. O. & MARY		73696	SEE SEC. 4
10	SHOCKEY, ARTHUR		74672	} SAME FORM
10	" "		74672	
10	" "		74672	
12	GALT, ANTON, JR.		75310-3	SEE SEC. 1
12	METTLER, CLARK & ZORA		74164	} SAME FORM
12	" " "		74164	
16	LEVEQUE, P. O. & MARY		73696-2	} SEE SEC. 4
16	" " "		73696-2	
18	METTLER, CLARK & ZORA		74164	SEE SEC. 12
18	OTTESEN, NORMAN		75291	} SAME FORM
19	" "		75291	
20	SMITH, CARL	GW-2	93594	
20	LEE, JOHN		73301	
20	ISAACS, ALLYN D.		75115	} SAME FORM
30	" "		75115	
32	" "		75115	
32	" "		75115	
35 35	Lee, John	CW4	75117	

25115 Filed,
at _____, 19____,
M. \$2.00 fee paid

STATE OF MONTANA
ADMINISTRATOR OF GROUNDWATER CODE
OFFICE OF STATE ENGINEER

Twp _____ S, Rge _____ E

DECLARATION OF VESTED GROUNDWATER RIGHTS
Clerk and Recorder (Under Chapter 237, Montana Session Laws, 1961)

STATE ENGINEER

1. ALLAN D. ISAACS, of _____, County of POWDER RIVER, State of MONTANA, have appropriated groundwater according to the Montana Laws in effect prior to January 1, 1962, as follows:

	55-48E	55-48E	55-48E	55-48E	65-48E	
	Sec. 32	Sec. 30	Sec. 30	Sec. 32	Sec. 3	Sec.
WELLS	No. 1	No. 2	No. 3	No. 4	No. 5	No. 6
2. Basis of Beneficial Use						
3. DATE OF USE	1951	1955				
How continuous						
Amount claimed			1/3	1/3	1/3	
4. (gal. per minute)						
Irrigated description						
Irrigation owner						
5. Irrigated acreage						
6. Location	SESW	NWSE	SESW	NWSE		
Withdrawal means						
7. Completion date						
8. Water depth table						
Type (drilled or dug)	drilled	drilled				
9. Size & depth						
Estimated annual						
10. Amount withdrawn						
11. Other information						
12. Log, if available						

STATE OF MONTANA)
County of Powder River) ss.

Signature of Owner Allan D. Isaacs

Date _____

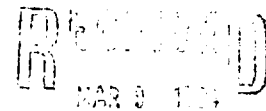
_____ having first been duly sworn, deposes and says that he is of lawful age and is the appropriator and claimant of the order and water right mentioned in the foregoing Declaration of Vested Groundwater Rights and the person whose name is subscribed thereto, as the appropriator and claimant, that he knows the contents of said foregoing notice and that the matters and things therein stated are true.

Subscribed and sworn to before me this _____ day of _____, 19____.

25115 Filed,
at _____, 19____,
\$2.00 fee paid

STATE OF MONTANA
ADMINISTRATOR OF GROUNDWATER CODE
OFFICE OF STATE ENGINEER

Twp _____ S, Rge _____ E



DECLARATION OF VESTED GROUNDWATER RIGHTS
Clerk and Recorder (Under Chapter 237, Montana Session Laws, 1961)

STATE ENGINEER

1. ALVIN D. ISAKAS, of _____,
County of POWDER RIVER, State of MONTANA, have appropriated groundwater according to
the Montana Laws in effect prior to January 1, 1962, as follows:

	55-48E	55-48E	55-48E	55-48E	65-48E	
	Sec. 32	Sec. 30	Sec. 30	Sec. 32	Sec. 3	Sec.
WELLS	No. 1	No. 2	No. 3	No. 4	No. 5	No. 6
2. Basis of Beneficial Use						
3. DATE OF USE	1961	1965	1961	1961	1961	
How continuous	6 months	6 months	6 months	6 months	6 months	
4. Amount claimed (gal. per minute)	0	2	1/3	1/3	1/3	
Irrigated description						
Irrigation owner						
5. Irrigated acreage						
6. Location	SE 1/4	N 1/4 W	SE 1/4 W	N 1/4 W	SE 1/4 W	
Withdrawal means						
7. Completion date	1961	1965				
8. Water depth table						
Type (drilled or dug)	drilled	drilled				
9. Size & depth	1 1/2" - 200'	1 1/2" - 200'				
Estimated annual						
10. Amount withdrawn						
11. Other information						
12. Log, if available						

STATE OF MONTANA)
County of Powder River) ss.

Signature of Owner Alvin D. Isakas

Date 7/10/62

_____ having first been duly sworn, deposes and says that he is of lawful age and is the appropriator and claimant of the order and water right mentioned in the foregoing Declaration of Vested Groundwater Rights and the person whose name is subscribed thereto, as the appropriator and claimant, that he knows the contents of said foregoing notice and that the matters and things therein stated are true.

Subscribed and sworn to before me this 10th day of July, 1962.

74975 . Filed,
12-10, 1963,
 at 11:54 P. M.
 \$2.00 fee paid

STATE OF MONTANA
 ADMINISTRATOR OF GROUNDWATER CODE
 OFFICE OF STATE ENGINEER

Twp 5 S. Rge. 49 E

RECEIVED
 DEC 23 1963

Lucille Roberts, deputy DECLARATION OF VESTED GROUNDWATER RIGHTS
 Clerk and Recorder (Under Chapter 237, Montana Session Laws, 1961)

1. Pyrl and Mabel Mellville, of Somette STATE ENGINEER,
 County of POWDER RIVER, State of MONTANA, have appropriated groundwater according to
 the Montana Laws in effect prior to January 1, 1962, as follows:

WELLS	Sec. <u>8</u>	Sec. <u>2</u>	Sec.	Sec.	Sec.	Sec.
	No. 1	No. 2	No. 3	No. 4	No. 5	No. 6
2. Basis of Beneficial Use	domestic & stock	stock				
3. DATE OF USE	1932	1938				
How continuous	constant	constant				
4. Amount claimed (gal. per minute)	5	8				
Irrigated description						
Irrigation owner						
5. Irrigated acreage						
6. Location	NESE	SENE-NESEW				
Withdrawal means	pump	pump				
7. Completion date	1932	1938				
8. Water depth table	60'	55'				
Type (drilled or dug)	drilled	drilled				
9. Size & depth	1" x 30'	1" x 70'				
10. Estimated annual Amount withdrawn						
11. Other information						
12. Log, if available						

STATE OF MONTANA)
) ss.
 County of Powder River)

Signature of Owner Pyrl Mellville

Mabel Mellville
 Date 12-3-63

Pyrl Mellville and Mabel Mellville having first been duly sworn, deposes and says that he is of lawful age and is the appropriator and claimant of the order and water rights mentioned in the foregoing Declaration of Vested Groundwater Rights and the person whose name is subscribed thereto, as the appropriator and claimant, that he knows the contents of said foregoing notice and that the matters and things therein stated are true.

Subscribed and sworn to before me this 3rd day of December, 1963
Lucille Roberts, deputy deputy

11760

File No. 74672

Filed 10-22-63 at 9:35 A.M.

\$2.00 fee paid

Lucille Godsey, deputy
Clerk and Recorder

STATE OF MONTANA
ADMINISTRATOR OF GROUNDWATER CODE
OFFICE OF STATE ENGINEER

Twp 5 S, Rge 40 E

DECLARATION OF VESTED GROUNDWATER RIGHTS
(Under Chapter 237, Montana Session Laws, 1961)

RECEIVED
OCT 23 1963

1. Arthur Shaker, of Montana, County of POWDER RIVER, State of MONTANA, have appropriated groundwater according to the Montana laws in effect prior to January 1, 1962, as follows:

WELLS	Sec. <u>10</u>	Sec. <u>10</u>	Sec. <u>10</u>	Sec.	Sec.	Sec.
	No. 1	No. 2	No. 3	No. 4	No. 5	No. 6
2. Basis of Beneficial Use	stock	domestic 1 stock	stock			
3. Date of use	Sept. 1957	1961	1951			
How continuous	constant	constant	constant			
4. Amount claimed	12 gpm	8 gpm	8 gpm			
Irrigated description						
5. Irrigation owner						
6. Location	SWE	SWE	SWE			
Withdrawal means	pump	pump	pump			
7. Completion date	Sept. 1957	1961	1951			
8. Water depth table	100'	3 to 4'	4'			
Type	drilled	dug	dug			
9. Size & depth Estimated annual	4" x 140'	15' rockd	8' rockd			
10. Amount withdrawn						
11. Other information						
12. Log, if available						

STATE OF MONTANA)
County of Powder River) ss.

Signature of Owner Arthur Shaker

Date 9-20-63

Arthur Shaker having first been duly sworn, deposes and says that he is of lawful age and is the appropriator and claimant of the order and water right mentioned in the foregoing declaration of vested groundwater rights and the person whose name is subscribed thereto, as the appropriator and claimant, that he knows the contents of said foregoing notice and that the matters and things therein stated are true.

Subscribed and sworn to before me this 28th day of Sept., 1963.

Lucille Godsey deputy
Clerk and Recorder
Powder River County
Broadus, Montana

Arthur Shaker

656

74164 . Filed,
 May 17, 1963,
 at 1:10 P. M.
 \$2.00 fee paid

STATE OF MONTANA
 ADMINISTRATOR OF GROUNDWATER CODE
 OFFICE OF STATE ENGINEER

Twp S, Rge E

Lucille deputy Clerk and Recorder
 DECLARATION OF VESTED GROUNDWATER RIGHTS
 (Under Chapter 237, Montana Session Laws, 1961)

1. Clark Mettlen and Zora Mettlen, of Olive, Montana,
 County of POWDER RIVER, State of MONTANA, have appropriated groundwater according to
 the Montana Laws in effect prior to January 1, 1962, as follows:

WELLS	5-49		5-48		5-43	
	No. 1	No. 2	No. 3	No. 4	No. 5	No. 6
2. Basis of Beneficial Use			stock	stock	stock	
3. DATE OF USE			spring	spring	spring	
How continuous			constant	constant	constant	
4. Amount claimed (gal. per minute)			2	2	2	
Irrigated description						
Irrigation owner						
5. Irrigated acreage						
6. Location			SENE	NESE	NESE	
Withdrawal means						
7. Completion date						
8. Water depth table						
Type (drilled or dug)			spring	spring	spring	
9. Size & depth						
10. Estimated annual amount withdrawn						
11. Other information						
12. Log, if available						

STATE OF MONTANA)
) ss.
 County of Powder River)

Signature of Owner _____

Date _____

_____ having first been duly sworn, deposes and says that he is of lawful age and is the appropriator and claimant of the order and water right mentioned in the foregoing Declaration of Vested Groundwater Rights and the person whose name is subscribed thereto, as the appropriator and claimant, that he knows the contents of said foregoing notice and that the matters and things therein stated are true.

Subscribed and sworn to before me this _____ day of _____, 19____.

File No. 196

STATE OF MONTANA
ADMINISTRATOR OF GROUNDWATER CODE
OFFICE OF STATE ENGINEER

Twp. 6 S, Rge. 17 E

DECLARATION OF VESTED GROUNDWATER RIGHTS
(Under Chapter 237, Montana Session Laws, 1961)

1. P. V. & Mary LeVeque, of _____,
County of POWDER RIVER, State of MONTANA, have appropriated groundwater according to the
Montana laws in effect prior to January 1, 1962, as follows:

	6-13	6-13	6-13	5-13	5-13	5-13
	x		x	x	x	x
	Sec. 6	Sec. 17	Sec. 17	Sec. 17	Sec. 17	Sec. 17
WELLS	No. 17	No. 29	No. 30	No. 40	No. 511	No. 670
2. Beneficial Use	Stock	Stock	Stock	Stock	Stock	Stock
3. Date of use	1952	1912	1935	1952	1953	1917
How continuous	constant	constant	constant	constant	constant	constant
4. Amount claimed	5 gpm	15 gpm	10 gpm	20 gpm	25 gpm	30 gpm
Irrigated description						
5. Irrigation acreage						
6. Location	SE 1/4	SW 1/4	SW 1/4	SW 1/4	SW 1/4	SW 1/4
Withdrawal means	PUMP	PUMP	PUMP	PUMP	PUMP	PUMP
7. Completion date	1952	1912	1935	1952	1953	1917
8. Water depth table	20'	20'	100'	10'	20'	10'
Type	drilled	drilled	drilled	drilled	drilled	drilled
9. Size & depth	1 1/2" 25'	1 1/2" 25'	1 1/2" 200'	1 1/2" 200'	1 1/2" 35'	1 1/2" 35'
10. Estimated annual amount withdrawn						
11. Other information						
12. Log, if available	NO LOGS					

STATE OF MONTANA)
County of Powder River) ss.

Signature of Owner /s/ P. V. LeVeque

/s/ Mary P. LeVeque
Date 7/1/62

having first been duly sworn, deposes and says that he is of lawful age and is the appropriator and claimant of the order and water right mentioned in the foregoing declaration of vested groundwater rights and the person whose name is subscribed thereto, as the appropriator and claimant, that he knows the contents of said foregoing notice and that the matters and things therein stated are true.

Subscribed and sworn to before me this _____ day of _____, 19____.

/s/ P. V. LeVeque

Clerk and Recorder
Powder River County
Broadus, Montana

/s/ Mary P. LeVeque

File No. 2-196

STATE OF MONTANA
ADMINISTRATOR OF GROUND WATER CODE
OFFICE OF STATE ENGINEER

6
Twp. 6 S, Rge. 12 E

DECLARATION OF VESTED GROUNDWATER RIGHTS
(Under Chapter 237, Montana Session Laws, 1961)

1. P. V. & Mary P. LeVeque, of _____,
County of POWDER RIVER, State of MONTANA, have appropriated groundwater according to the
Montana laws in effect prior to January 1, 1962, as follows:

	6-13	6-13	6-13	5-13	5-13	5-13
	Sec. 16	Sec. 10	Sec. 17	Sec. 10	Sec. 10	Sec. 9
WELLS	No. 17	No. 29	No. 39	No. 40	No. 511	No. 512
2. Beneficial Use	Stock	Stock	Stock	Stock	Stock	Stock
3. Date of use	1952	1952	1935	1952	1955	1947
How continuous	constant	constant	constant	constant	constant	constant
4. Amount claimed	5 gpm	15 gpm	10 gpm	20 gpm	25 gpm	30 gpm
Irrigated description						
5. Irrigation owner						
6. Location	NE 1/4	SE 1/4	NE 1/4	W 1/2	W 1/2	NE 1/4 NW 1/4
Withdrawal means	pump	pump	pump	pump	pump	pump
7. Completion date	1952	1952	1935	1952	1956	1947
8. Water depth table	20'	30'	100'	110'	20'	10'
Type	drilled	drilled	drilled	drilled	drilled	drilled
9. Size & depth	1 1/2" 35'	1 1/2" 40'	1 1/2" 200'	1 1/2" 220'	1 1/2" 35'	1 1/2" 35'
10. Estimated annual amount withdrawn						
11. Other information						
12. Log, if available	NO LOGS					

STATE OF MONTANA)
County of Powder River) ss.

Signature of Owner /s/ P. V. LeVeque

/s/ Mary P. LeVeque
Date 3-1-62

_____ having first been duly sworn, deposes and says that he is of lawful age and is the appropriator and claimant of the order and water right mentioned in the foregoing declaration of vested groundwater rights and the person whose name is subscribed thereto, as the appropriator and claimant, that he knows the contents of said foregoing notice and that the matters and things therein stated are true. Subscribed and sworn to before me this _____ day of _____, 1962.

Notary and Recorder
Powder River County
Broadus, Montana

/s/ P. V. LeVeque
/s/ Mary P. LeVeque

File No. 73696-2
13-10

STATE OF MONTANA
ADMINISTRATOR OF GROUNDWATER CODE
OFFICE OF STATE ENGINEER

Twp 5 S, Rge 10 W

6-10 N

DECLARATION OF VESTED GROUNDWATER RIGHTS
(Under Chapter 237, Montana Session Laws, 1961)

1. P. V. and Mary LeVeque, of _____,
County of POWDER RIVER State of MONTANA, have appropriated groundwater according to the
Montana laws in effect prior to January 1, 1962, as follows:

WELLS	5-46	5-46	5-46	5-47	6-46	6-46
	Sec. <u>x</u> No. <u>1</u>	Sec. <u>x</u> No. <u>2</u>	Sec. <u>x</u> No. <u>3</u>	Sec. <u>x</u> No. <u>4</u>	Sec. <u>x</u> No. <u>5</u>	Sec. <u>x</u> No. <u>6</u>
Basis of	Stock	Stock	Stock	Stock	Stock	Stock
2. Beneficial Use	Stock	Stock	Stock	Stock	Stock	Stock
3. Date of use	1910	1955				
How continuous	constant	constant	constant	constant	constant	constant
4. Amount claimed	10 gpm	30 gpm	AV. 5 gpm	AV 5 gpm	AV 5 gpm	AV 5 gpm
5. Irrigated description						
5. Irrigation owner						
6. Location	SESE	Center	SESE	SESE	W4W	SWSW
7. Withdrawal means	windmill	windmill	spring	spring	spring	spring
8. Completion date	1910	1955				
9. Water depth table	15'	90'				
10. Type	aug	drilled	SPRING	SPRING	SPRING	SPRING
11. Size & depth	37'	4" 100'				
12. Estimated annual amount withdrawn						
13. Other information						
14. Log, if available	NO LOG	NO LOG				

STATE OF MONTANA)
County of Powder River) ss.

Signature of Owner /s/ P. V. LeVeque

/s/ Mary P. LeVeque
Date

having first been duly sworn, deposes and says that the facts contained herein are true and correct, and that he is the appropriator and claimant of the order and water right mentioned in the foregoing declaration of vested groundwater rights and the person whose name is subscribed thereto, as the appropriator and claimant, that he knows the contents of said foregoing notice and that the matters and things therein stated are true.

Subscribed and sworn to before me this _____ day of _____, 19____.

/s/ P. V. LeVeque

Clark and Associates deputy
Powder River County
Broadus, Montana

/s/ Mary P. LeVeque

75291, Filed,
 12-31, 1963,
 at 10:10 A.M.

STATE OF MONTANA
 ADMINISTRATOR OF GROUNDWATER CODE
 OFFICE OF STATE ENGINEER

Twp 5 S, Rge 28 E 18
RECEIVED
 MAR 9 1964

Lucille Godsey, deputy
 Clerk and Recorder
 \$2.00 fee paid

DECLARATION OF VESTED GROUNDWATER RIGHTS
 (Under Chapter 237, Montana Session Laws, 1961)

1. Norman Ottosen, of Sonnetta, Montana, County of POWDER RIVER, STATE OF MONTANA, have appropriated groundwater according to the Montana Laws in effect prior to January 1, 1962, as follows:

	Sec. 18	Sec. 19	Sec.	Sec.	Sec.	Sec.
W E L L S	No. 1	No. 2	No. 3	No. 4	No. 5	No. 6
2. Beneficial Use	Domestic	Stock				
3. DATE DRILLED	1950	1949				
How continuously used	constant	summer				
4. Amount Claimed (gal. per minute)	5 gpm	5 gpm				
Irrigated description						
8. Irrigation owner						
9. Irrigated acreage						
Location (40 acres)	NWNW	SWNW				
6. Withdrawal means	windmill	windmill				
7. Completion date.	1950	1949				
8. Water depth table	40'	80'				
Type (drilled or dug)	drilled	drilled				
9. Size & Depth	1" x 160'	1" x 100'				
10. Estimated annual amount withdrawn						
11. Other information						
12. Log, if available						

STATE OF MONTANA)
) ss.
 County of Powder River)

Signature of Owner: Norman Ottosen
 Date 12/31/63

Norman Ottosen having first been duly sworn, deposes and says that he is of lawful age and is the appropriator and claimant of the order and water right mentioned in the foregoing Declaration of Vested Groundwater Rights and the person whose name is subscribed thereto, as the appropriator and claimant, that he knows the contents of said foregoing notice and that the matters and things therein stated are true.
 Subscribed and sworn to before me this

31st day of December, 1963.
Lucille Godsey
 Clerk & Recorder, Powder
 River County, Broadus, Montana

Norman Ottosen

File No. 83594

T5 S. R. 48 E.

Filed for Record: ~~XXXX~~

Sec. 20

TRIPlicate 1-4-68 at 3:30 P.M.

County Powder River

Charlotte Edwards, Clerk & Recorder
LOG By - *M. Smith* Deputy

STATE OF MONTANA
ADMINISTRATOR OF GROUNDWATER CODE
STATE WATER CONSERVATION BOARD

Top of Ground

(Elev. above sea level.....)

0-12 top soil
12-28 red shab
28-70 gray sand
70-85 muddy shab
85-120 sand
Water

Notice of Completion of Groundwater
Appropriation by Means of Well
DEVELOPED AFTER JANUARY 1, 1962

Under Chapter 237 Montana Session Laws, 1961, as amended)

Owner *[Signature]* Address *[Address]*

Driller *[Signature]* Address *[Address]*

Date of Notice of appropriation of groundwater.....

Date well started *[Date]* Date completed *[Date]*

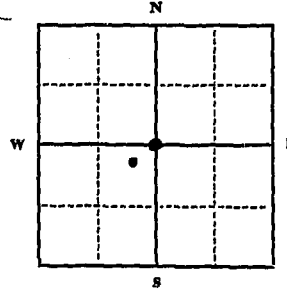
Type of well *Drilled* Equipment used *Rotary*
(Dug, driven, bored or drilled) (Churn drill, rotary or other)

Water use: Domestic Municipal Stock Irrigation
Industrial Drainage Other

Indicate on the diagram the character and thickness of the different strata met with in drilling, such as soil, clay, shale, gravel, rock or sand, etc. Show depth at which water is encountered, thickness and character of water-bearing strata and height to which the water rises in the well.

Size of Drilled Hole	Size and Weight of Casing	From (Feet)	To (Feet)	PERFORATIONS		
				Kind Size	From (Feet)	To (Feet)
6 1/2"	4" 11.4 B	0	120	Screen 100 hole	100	120

STATE WATER RESOURCES BOARD
RECEIVED
NOV 8 1968



Static Water Level for non-flowing well..... feet.
Shut-in Pressure for Flowing Well..... feet
Pumping Water Level..... feet
at..... gal. per minute.
Discharge in gal. per min. of flowing well.....

How Tested *By pumping*
Length of Test *1 hr*

Remarks: (Gravel packing, cementing, packers, type of shutoff).....
.....
.....

(Continue on reverse side)

USE—If used for irrigation, industrial, drainage or other. Explain, state number of acres and location or other data (i.e.: Lot, Block and Addition).
.....
.....

Show exact depth of bottom.
120 ft

This form to be prepared by driller, and three copies to be filed by the owner with the County Clerk and Recorder in the county in which the well is located, tissue copy to be retained by driller.

Please answer all questions. If not applicable, so state, otherwise the form will be returned.

66
Driller's License Number

[Signature]
Driller's Signature

44,746

File No. 83594

Filed for Record: ~~XXXX~~

TRIPlicate 1-4-68 at 3:30 P.M.

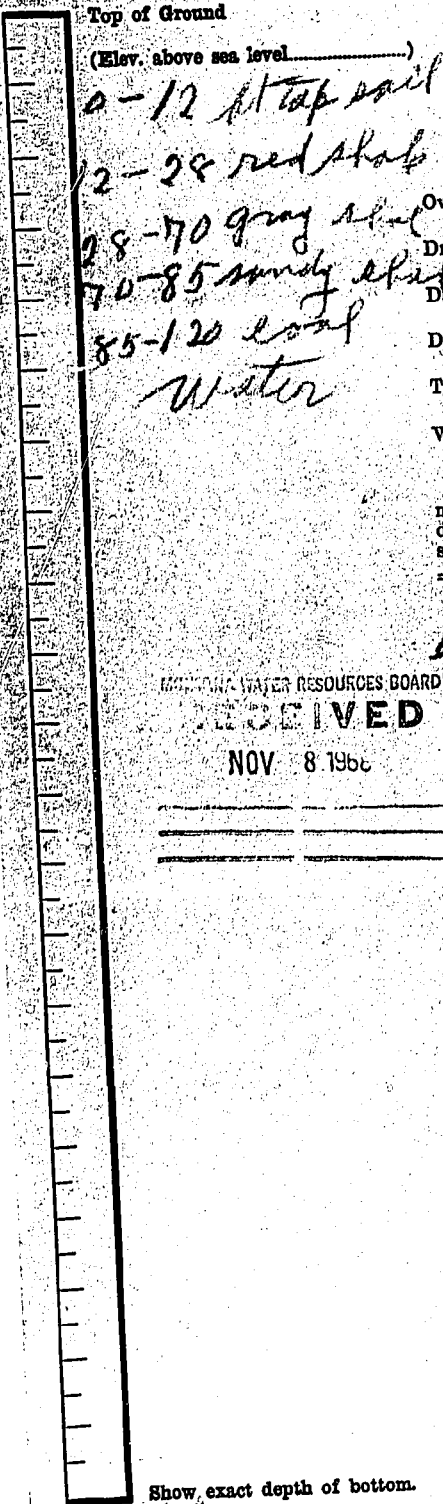
Charlotte Edwards, Clerk & Recorder
LOG By- *Mighty M. Kelly* Deputy

T. S. M. R. 48 F
Sec. 20
County Powder River

STATE OF MONTANA
ADMINISTRATOR OF GROUNDWATER CODE
STATE WATER CONSERVATION BOARD

Notice of Completion of Groundwater
Appropriation by Means of Well
DEVELOPED AFTER JANUARY 1, 1962

Under Chapter 237 Montana Session Laws, 1961, as amended)

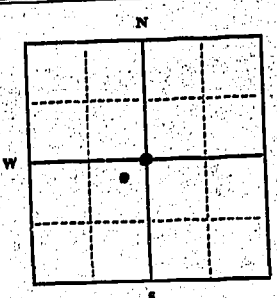


Owner *W. B. Smith* Address *MT*
Driller *Henry B. Smith* Address *Chapman*
Date of Notice of appropriation of groundwater _____
Date well started *Oct 26* Date completed *Oct 29*
Type of well *Drilled* Equipment used *R. Smith*
(Dug, driven, bored or drilled) (Churn drill, rotary or other)
Water use: Domestic Municipal Stock Irrigation
Industrial Drainage Other

Indicate on the diagram the character and thickness of the different strata met with in drilling, such as soil, clay, shale, gravel, rock or sand, etc. Show depth at which water is encountered, thickness and character of water-bearing strata and height to which the water rises in the well.

Size of Drilled Hole	Size and Weight of Casing	From (Feet)	To (Feet)	PERFORATIONS		
				Kind Size	From (Feet)	To (Feet)
<i>6 1/2"</i>	<i>4" 11 LB</i>	<i>0</i>	<i>12 1/2</i>	<i>Round hole</i>	<i>100</i>	<i>120</i>

MONTANA WATER RESOURCES BOARD
RECEIVED
NOV 8 1968



Static Water Level for non-flowing well _____ feet
Shut-in Pressure for Flowing Well _____ feet
Pumping Water Level *66* feet
at _____ gal. per minute
Discharge in gal. per min. of flowing well _____

How Tested *B. Smith*
Length of Test *1 1/2 hrs*
Remarks: (Gravel packing, cementing, packers, type of shutoff) _____

Indicate location of well and place of use, if possible. Each small square represents 40 acres.

(Continue on reverse side)
USE—If used for irrigation, industrial, drainage or other. Explain, state number of acres and location or other data (i.e.: Lot, Block and Addition).

Show exact depth of bottom.
120 ft

This form to be prepared by driller, and three copies to be filed by the owner with the County Clerk and Recorder in the county in which the well is located, tissue copy to be retained by driller.
Please answer all questions. If not applicable, so state, otherwise the form will be returned.

66
Driller's License Number
Henry B. Smith
Driller's Signature
44,746

File No. 23301
 Filed: 10-20-1962
 at 3:05 P.M.
Lucille Godsey, Deputy
 Clerk and Recorder
 Powder River County

STATE OF MONTANA
 ADMINISTRATOR OF GROUNDWATER CODE
 OFFICE OF STATE ENGINEER

T 5 S R 48E

RECEIVED

NOTICE OF COMPLETION OF GROUNDWATER
 APPROPRIATION BY MEANS OF WELL
 (Under Chapter 237, Montana Session Laws, 1961) STATE ENGINEER

OWNER John Lei Address Somette, Montana

DRILLER Frank Bandy, Jr. Address Broadus, Montana

Date of Notice of Appropriation of Groundwater _____

Date well started Oct. 4, 1962 Completed Oct. 4, 1962

Type of well drilled Equipment used rotary
 (dug, driven, bored, drilled) (churn, drill, rotary, other)

Water Use: Domestic Municipal Stock Other
 Industrial Drainage Irrigation

Top of Ground
 (Elev. above sea
 level _____)

- 0 - 2 surface soil
- 2 - 19 sand stone
- 19 - 23 hard rock
- 23 - 58 sandstone
- 58 - 73 coal
- 73 - 91 clay
- 19 - 110 sand stone



Indicate on diagram character and thickness of different strata met in drilling -ei, soil, clay, shale, gravel, rock, sand. Show depth at which water is found, thickness and character of water-bearing strata and height to which water rises in well.

Size of Drilled Hole	Size & Weight of Casing	From (feet)	To (feet)	PERFORATIONS		
				Kind Size	From (feet)	To (feet)
5"	4"	1	113	slashes	58	91

Static Water Level for non-flowing well 59' feet.

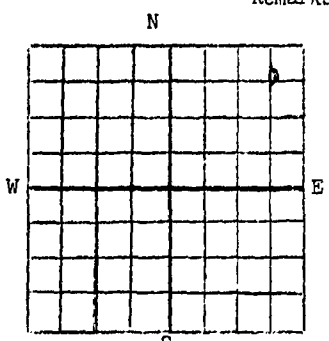
Shut-in Pressure for Flowing Well _____

Pumping Water Level _____ feet at 15 gal. per minute

Discharge in gal. per min. of flowing well _____

How Tested bucket Length of Test 15 min.

Remarks: (Gravel packing, cementing, packers, type of shutoff, location of use if not at well, other similar pertinent information, including number of acres irrigated, if any)



NE 1/4 NE Sec. 20 T. 5 S. R. 48 E

STATE OF MONTANA
 County of Powder River) SS.

John Lei having first been duly sworn, depose and say that he is of lawful age and is the appropriator and claimant of the order and water right mentioned in the foregoing notice of completion of groundwater appropriation by means of well and the person whose name is subscribed thereto, as the appropriator and claimant, that he knows the contents of said foregoing notice and that the matters and things therein stated are true.

Driller's License Number _____
Frank Bandy Jr
 Driller's Signature

Subscribed and sworn to before me, this 5th day of October, 1962

Lucille Godsey
 Clerk and Recorder
 Powder River County
 Term expires 1-1-63 2345

7-310 Filed,
19
at .M.

(3) STATE OF MONTANA
ADMINISTRATOR OF GROUNDWATER CODE
OFFICE OF STATE ENGINEER

Twp S, Rge R14

Clerk and Recorder
\$2.00 fee paid

DECLARATION OF VESTED GROUNDWATER RIGHTS
(Under Chapter 237, Montana Session Laws, 1961)

1. of
County of POWDER RIVER, STATE OF MONTANA, have appropriated groundwater according to the Montana Laws in effect prior to January 1, 1962, as follows:

	SS-10E	SS-10E	SS-10E	SS-10E	SS-10E	SS-10E
	+	+	+	+	+	+
	Sec. 12	Sec. 12	Sec. 12	Sec. 12	Sec. 30	Sec. 30
S P R I N G S	No. 1	No. 2	No. 3	No. 4	No. 5	No. 6
2. Beneficial Use	Stock	Stock	Stock	Stock	Stock	Stock
3. How continuously used	spring Apr-Dec	spring Apr-Dec	spring Apr-Dec	spring Apr-Dec	spring const.	spring const.
4. Amount Claimed (gal. per minute)	1 gpm	1 gpm	1 gpm	1 gpm	1 gpm	1 gpm
Irrigated description						
Irrigation owner						
5. Irrigated acreage						
6. Location (40 acres)	EENE	SWNE	NESW	SESE	NWSE	SENE
7. Completion date	1951	1960	1960	1960	1948	1947
8. Water depth table	-0-	-0-	-0-	-0-	-0-	-0-
Type (drilled or dug)						
9. Size & Depth						
10. Estimated annual amount withdrawn						
11. Other information						
12. Log, if available						

STATE OF MONTANA)
County of Powder River) ss.

Signature of Owner: /s/ Anton Cali, Jr.

Date 12/31/62

Anton Cali, Jr. having first been duly sworn, deposes and says that he is of lawful age and is the appropriator and claimant of the order and water right mentioned in the foregoing Declaration of Vested Groundwater Rights and the person whose name is subscribed thereto, as the appropriator and claimant, that he knows the contents of said foregoing notice and that the matters and things therein stated are true.

Subscribed and sworn to before me this 31st day of December, 1962.

Clerk & Recorder, Powder
River County, Broadus, Montana

22

75117 Filed,
12/19, 1963,
at 1:30 P. M.
\$2.00 fee paid

STATE OF MONTANA
ADMINISTRATOR OF GROUNDWATER CODE
OFFICE OF STATE ENGINEER

Twp 5 S, Rge 18 E

RECEIVED
MAR 9 1964

Lawrence D. Dady, Deputy
Clerk and Recorder (Under Chapter 237, Montana Session Laws, 1961)

DECLARATION OF VESTED GROUNDWATER RIGHTS

STATE ENGINEER

1. John Lee, of Montana, County of POWDER RIVER, State of MONTANA, have appropriated groundwater according to the Montana Laws in effect prior to January 1, 1962, as follows:

	Sec. 22	Sec. 25	Sec.	Sec.	Sec.	Sec.
WELLS	No. 1	No. 2	No. 3	No. 4	No. 5	No. 6
2. Basis of Beneficial Use	Stock	Stock & Domestic				
3. DATE OF USE	1960	1938				
How continuous	6-8 months	constant				
4. Amount claimed (gal. per minute)	5 gpm	8 gpm				
Irrigated description						
Irrigation owner						
5. Irrigated acreage						
6. Location	NSW	NSW				
Withdrawal means	comp	pump				
7. Completion date	1960	1938				
8. Water depth table	15'	30'				
Type (drilled or dug)	drilled	drilled				
9. Size & depth	4" x 310'	4" x 30'				
10. Estimated annual Amount withdrawn						
11. Other information						
12. Log, if available	NO LOG					

STATE OF MONTANA)
County of Powder River) ss.

Signature of Owner *John Lee*

Date 12/19/63

John Lee, having first been duly sworn, deposes and says that he is of lawful age and is the appropriator and claimant of the order and water right mentioned in the foregoing Declaration of Vested Groundwater Rights and the person whose name is subscribed thereto, as the appropriator and claimant, that he knows the contents of said foregoing notice and that the matters and things therein stated are true.

Subscribed and sworn to before me this 19th day of December, 1963.

Lawrence D. Dady, Deputy Clerk and Recorder

75289 Filed,
12-30, 1963,
at 10:00 A.M.

STATE OF MONTANA
ADMINISTRATOR OF GROUNDWATER CODE
OFFICE OF STATE ENGINEER

Twp 5 S, Rge 19 E

RECEIVED
MAR 9 1964

Lucille Godsey, deputy
Clerk and Recorder
\$2.00 fee paid

DECLARATION OF VESTED GROUNDWATER RIGHTS
(Under Chapter 237, Montana Session Laws, 1961)

1. Calvin and Nathan Rice, of Epsie, Montana STATE ENGINEER
County of POWDER RIVER, STATE OF MONTANA, have appropriated groundwater according to
the Montana Laws in effect prior to January 1, 1962, as follows:

	Sec. 2	Sec. 12	Sec.	Sec.	Sec.	Sec.
W E L L S	No. 1	No. 2	No. 3	No. 4	No. 5	No. 6
2. Beneficial Use	Stock	Domestic Stock				
3. How continuously used	1947 when	1944 constant				
4. Amount Claimed (gal. per minute)	pastured 20 gpm	20 gpm				
Irrigated description						
5. Irrigation owner						
6. Location (40 acres)	SW 1/4	NW 1/4				
6. Withdrawal means	pump	pump				
7. Completion date	6/15/1947	7/1/1944				
8. Water depth table	85'	265'				
Type (drilled or dug)	drilled	drilled				
9. Size & Depth	4"x180'	4"x315'				
10. Estimated annual amount withdrawn						
11. Other information						
12. Log, if available	NO LOGS					

STATE OF MONTANA)
) ss.
County of Powder River)
Calvin Rice
Nathan Rice

Signature of Owner: Calvin Rice
Nathan Rice
Date 12-30-63

having first been duly sworn, deposes and says that he is of lawful age and is the appropriator and claimant of the order and water right mentioned in the foregoing Declaration of Vested Groundwater Rights and the person whose name is subscribed thereto, as the appropriator and claimant, that he knows the contents of said foregoing notice and that the matters and things therein stated are true.

Subscribed and sworn to before me this 30th, day of December, 1963

Lucille Godsey, deputy
Clerk & Recorder, Powder
River County, Broadus, Montana

Calvin Rice
Nathan Rice

35396

File No. 71101
 Filed 7-12-63 at 9:25 A.M.
 \$2.00 fee pd.
 Lucille Godse, deputy
 Clerk and Recorder

STATE OF MONTANA
 ADMINISTRATOR OF GROUNDWATER CODE
 OFFICE OF STATE ENGINEER

5
RECEIVED
 JUL 22 1963

DECLARATION OF VESTED GROUNDWATER RIGHTS
 (Under Chapter 237, Montana Session Laws, 1961) **STATE ENGINEER**

1. James A. Burley, of State of Montana,
 County of POWDER RIVER, State of MONTANA, have appropriated groundwater according to the
 Montana laws in effect prior to January 1, 1962, as follows:

	Sec. 15	Sec. 3	Sec. 10	Sec.	Sec.	Sec.
WELLS	No. 1	No. 2	No. 3	No. 4	No. 5	No. 6
2. Beneficial Use	stock	stock	domestic			
3. Date of use	1250	1952	1943			
How continuous	constant	constant	constant			
4. Amount claimed	15 gpm	15 gpm	10 gpm			
Irrigated description						
5. Irrigation owner						
6. Withdrawal means	SPLW pump	W/NE PUMP	W/NE PUMP			
7. Completion date	1950	1952	1949			
8. Water depth table	126'	126'	200'			
9. Type	drilled	drilled	drilled			
10. Size & depth	4" x 167'	4" x 173'	4" x 315'			
11. Other information						
12. Log, if available	#1. 0-9 surf. soil 9-12 blue shale 12-16 coal 16-22 grey shale 22-27 hard rock 27-31 blue shale 31-34 coal 34-60 blue shale 60-79 water sand 79-81 coal 81-103 water sand 103-107 blue shale 107-134 water sand 134-140 blue shale 140-156 water sand 156-160 coal 160-165 blue shale	#2. 0-28 yellow clay 28-33 sand 33-36 hard rock 36-60 sandstone 60-100 blue shale 100-120 water sand 120-127 blue shale 127-170 water sand	#3. 0-100 water sand 100-103 blue shale 103-107 water sand 107-110 blue shale 110-114 water sand 114-118 blue shale 118-122 water sand 122-126 blue shale 126-130 water sand 130-134 blue shale 134-138 water sand 138-142 blue shale 142-146 water sand 146-150 blue shale 150-154 water sand 154-158 blue shale 158-162 water sand 162-166 blue shale 166-170 water sand			

STATE OF MONTANA)
) ss.
 County of Powder River)

Signature of Owner James A. Burley

Date 7-11-63

James A. Burley having first been duly sworn, deposes and says that he is of lawful age and is the appropriator and claimant of the order and water right mentioned in the foregoing declaration of vested groundwater rights and the person whose name is subscribed thereto, as the appropriator and claimant, that he knows the contents of said foregoing notice and that the matters and things therein stated are true. Subscribed and sworn to before me this 11th day of July, 1963.

Lucille Godse, deputy
 Clerk and Recorder
 Powder River County
 Broadus, Montana

(5104)

File No. 74432
Filed 7-19-63 at 9:30 A.M.
\$2.00 fee pd.
Lucille Godsey, deputy
Clerk and Recorder

STATE OF MONTANA
ADMINISTRATOR OF GROUNDWATER CODE
OFFICE OF STATE ENGINEER

Twp. 5 S, Rge. 10 E

RECEIVED
JUL 22 1963

DECLARATION OF VESTED GROUNDWATER RIGHTS
(Under Chapter 237, Montana Session Laws, 1961)

STATE ENGINEER

1. Scott Burley, of Blaine, Montana
County of POWDER RIVER, State of MONTANA, have appropriated groundwater according to the
Montana laws in effect prior to January 1, 1962, as follows:

WELLS	SECTIONS					
	Sec. 3	Sec.	Sec.	Sec.	Sec.	Sec.
	No. 1	No. 2	No. 3	No. 4	No. 5	No. 6
2. Basis of Beneficial Use	stock					
3. Date of use	1943					
How continuous	constant					
4. Amount claimed	15 rpm					
Irrigated description						
5. Irrigation owner						
Location	NE 1/4					
6. Withdrawal means	pump					
7. Completion date	1943					
8. Water depth table	265'					
Type	drilled					
9. Size & depth	4" x 365'					
10. Estimated annual Amount withdrawn						
11. Other information						
12. Log, if available	No log					

STATE OF MONTANA)
County of Powder River) ss.

Signature of Owner _____

Date 7-11-63

Scott Burley having first been duly sworn, deposes and says that he is of lawful age and is the appropriator and claimant of the order and water right mentioned in the foregoing declaration of vested groundwater rights and the person whose name is subscribed thereto, as the appropriator and claimant, that he knows the contents of said foregoing notice and that the matters and things therein stated are true.

Subscribed and sworn to before me this
19th day of July, 1963.

Lucille Godsey deputy
Clerk and Recorder
Powder River County
Broadus, Montana

5105

FILED 91851

COUNTY OF...
I hereby certify that the...
this... on the...
at...

T. 5 S. R. 49 E.

County Powder River

MONTANA BUREAU OF MINES AND GEOLOGY
Butte, Montana

RECEIVED

By *Lucille J. ...*
1959

WATER WELL LOG

STATE ENGINEER

Owner Wilson Ranch Address Broadus, Montana

Driller Frank Sandy, Jr. Address "

Date Started..... Date Completed 10-18-59

Location: Sec. 8 T. 5 S. R. 49 E. 1/4 sec.

Type of well..... Equipment used.....
(Dig, driven, bored, or drilled) (Churn drill, rotary, other)

Water use: Domestic Municipal Stock Irrigation

Industrial Drainage Other:.....

Casing: 78' 4" ft. to.....ft. Type B Size.....

Casing:.....ft. to.....ft. Type..... Size.....

Casing:.....ft. to.....ft. Type..... Size.....

Perforated or Screened: Ft. to ft. Ft. to ft.

Type of screen or perforations.....

Static water level, for non-flowing well:.....feet.

Shut-in pressure, for flowing well:.....lb./sq. in. on:..... (date)

Pumping water level.....feet at.....gal. per min.

How tested:.....

Length of test.....

Remarks: (Gravel packing, cementing, packers, type of shut-off, depth of shut-off)

"Cased 78' 4" B. pipe 8" cylinder 42' 1 1/2 galv.

(over)

71851 FRED

COUNTY OF POWDER, Montana
I hereby certify that the well
shown on the map
Dec. 1964
A. L. 5166
3:30

T. 5 S R. 49 E
S - 8
County Powder River

MONTANA BUREAU OF MINES AND GEOLOGY
Butte, Montana

WATER WELL LOG

Owner Wilson Ranch Address Broadus, Montana
Driller Frank Bandy, Jr. Address "
Date Started Date Completed 10-16-59
Location: Sec. 8 T. 5 S R. 49 E 1/4 sec.

Type of well Equipment used
(Dug, driven, bored, or drilled) (Churn drill, rotary, other)

Water use: Domestic Municipal Stock Irrigation
Industrial Drainage Other: _____

Casing: 73' 4" ft. to _____ ft. Type _____ Size _____

Casing: _____ ft. to _____ ft. Type _____ Size _____

Casing: _____ ft. to _____ ft. Type _____ Size _____

Perforated or Screened: Ft. _____ to ft. _____ Ft. _____ to ft. _____

Type of screen or perforations _____

Static Water level, for non-flowing well: _____ feet.

Shut-in pressure, for flowing well: _____ lb./sq. in. on: _____ (date)

Pumping water level _____ feet at _____ gal. per min.

How tested: _____

Length of test _____

Remarks: (Gravel packing, cementing, packers, type of shut-off, depth of shut-off)

"Cased 73' 4" B. pipe 5" cylinder 42' 1 1/2 galv.

⑦

75310. Filed,
 at _____, 19____,
 _____ M.

(3) STATE OF MONTANA
 ADMINISTRATOR OF GROUNDWATER CODE
 OFFICE OF STATE ENGINEER

TwP 6 S, Rge 1 E 14

Clerk and Recorder
 \$2.00 fee paid

DECLARATION OF VESTED GROUNDWATER RIGHTS
 (Under Chapter 237, Montana Session Laws, 1961)

1. _____ of _____
 County of POWDER RIVER, STATE OF MONTANA, have appropriated groundwater according to
 the Montana Laws in effect prior to January 1, 1962, as follows:

	SS-49E ✓	SS-48E ✓	SS-47E ✓	SS-46E ✓	SS-45E ✓	SS-44E ✓
	Sec. 14	Sec. 12	Sec. 1	Sec. 1	Sec. 12	Sec. 12
S P R I N G S	No. 1	No. 2	No. 3	No. 4	No. 5	No. 6
2. Beneficial Use	Stock	Stock	Stock	Stock	Stock	Stock
3. DATE DRILLED	Spring	Spring	Spring	Spring	Spring	Spring
3. How continuously used	Ann-Dec	Ann-Dec	Ann-Dec	Ann-Dec	const.	const.
4. Amount Claimed						
4. (gal. per minute)	1 cfm	1 cfm	1 cfm	1 cfm	1 cfm	1 cfm
Irrigated description						
Irrigation owner						
5. Irrigated acreage						
6. Location (40 acres)	ENE	SNE	WESW	SESE	NESE	SEW
6. Withdrawal means						
7. Completion date	1951	1960	1960	1960	1960	1960
8. Water depth table	-0-	-0-	-0-	-0-	-0-	-0-
Type (drilled or dug)						
9. Size & Depth						
10. Estimated annual amount withdrawn						
11. Other information						
12. Log, if available						

STATE OF MONTANA)
) ss.
 County of Powder River)

Signature of Owner: /s/ Anton Gali, Jr.

Date 12/21/62

Anton Gali, Jr. having first been duly sworn, deposes and says that he is of
 lawful age and is the appropriator and claimant of the order and water right mentioned in
 the foregoing Declaration of Vested Groundwater Rights and the person whose name is sub-
 scribed thereto, as the appropriator and claimant, that he knows the contents of said
 foregoing notice and that the matters and things therein stated are true.

Subscribed and sworn to before me this
 31st day of December, 1962.

Clerk & Recorder, Powder
 River County, Broadus, Montana

This is an addition to the original filing.

18

74164 . Filed,
 May 17, 19 63,
 at 1:10 P. M.
 \$2.00 fee paid

STATE OF MONTANA
 ADMINISTRATOR OF GROUNDWATER CODE
 OFFICE OF STATE ENGINEER

Twp 5 S, Rge 49 E

RECEIVED
 MAR 9 1964

Lucille Godsey, deputy
 Clerk and Recorder (Under Chapter 237, Montana Session Laws, 1961)

DECLARATION OF VESTED GROUNDWATER RIGHTS
 (Under Chapter 237, Montana Session Laws, 1961)

STATE ENGINEER

1. Clark Mettlen and Zora Mettlen, of Olive, Montana, County of POWDER RIVER, State of MONTANA, have appropriated groundwater according to the Montana Laws in effect prior to January 1, 1962, as follows:

	5-49		5-48		5-48	
	+	+	Lot 4 +	x	x	+
	Sec.	Sec.	Sec. 18	Sec. 13	Sec. 12	Sec.
WELLS	No. 1	No. 2	No. 3	No. 4	No. 5	No. 6
2. Basis of Beneficial Use			stock	stock	stock	
3. DATE OF USE			spring	spring	spring	
How continuous			constant	constant	constant	
4. Amount claimed (gal. per minute)			2	2	2	
Irrigated description						
Irrigation owner						
5. Irrigated acreage						
6. Location			SENE	NESE	NWSW	
Withdrawal means						
7. Completion date						
8. Water depth table						
Type (drilled or dug)			spring	spring	spring	
9. Size & depth						
Estimated annual						
10. Amount withdrawn						
11. Other information						
12. Log, if available						

STATE OF MONTANA)
) ss. Signature of Owner _____
 County of Powder River)

Date _____

having first been duly sworn, deposes and says that he is of lawful age and is the appropriator and claimant of the order and water right mentioned in the foregoing Declaration of Vested Groundwater Rights and the person whose name is subscribed thereto, as the appropriator and claimant, that he knows the contents of said foregoing notice and that the matters and things therein stated are true.

Subscribed and sworn to before me this _____ day of _____, 19____.

Saunders Creek

T. 58 R. 49E

FILED 11851

County Powell River

COUNTY CLERK
County of Powell
I hereby certify that the within
instrument is a true and correct
copy of the original as filed for record
this 20th day of May 1951

MONTANA BUREAU OF MINES AND GEOLOGY
Butte, Montana

RECEIVED

WATER WELL LOG

STATE ENGINEER

Owner: Wilson Ranch Address: Broadus

Driller: Sandy Drilling Co. Address: Broadus

Date Started: 5-25-51 Date Completed: 5-25-51

Location: Sec. 27 T. 58 R. 49E 1/4 sec.

Type of well: drilled Equipment used: rotary
(Dug, driven, bored, or drilled) (Churn drill, rotary, other)

Water use: Domestic Municipal Stock Irrigation
Industrial Drainage Other: _____

Casing: _____ ft. to _____ ft. Type _____ Size _____

Casing: _____ ft. to _____ ft. Type _____ Size _____

Casing: _____ ft. to _____ ft. Type _____ Size _____

Perforated or Screened: Ft. _____ to ft. _____ Ft. _____ to ft. _____

Type of screen or perforations: _____

Static Water level, for non-flowing well: _____ feet.

Shut-in pressure, for flowing well: _____ lb./sq. in. on: _____ (date)

Pumping water level: _____ feet at _____ gal. per min.

How tested: _____

Length of test: _____

Remarks: (Gravel packing, cementing, packers, type of shut-off, depth of shut-off)

"cased 11 1/2" casing, black pipe. Static level 60'. Pump 84'. 2 1/2" cylinder"

(over)

RECEIVED

JUL 3 1973

NE Sec 28

Top. S.S. Rce. 49 E.

Montana GW 2 Revised 1969
11 AM 10 69

MONTANA DEPARTMENT OF NATURAL
RESOURCES AND CONSERVATION

County Powder River

STATE OF MONTANA
ADMINISTRATOR OF GROUNDWATER CODE
MONTANA WATER RESOURCES BOARD

DRILLER'S LOG

Indicate the character, color, thick-
ness of strata such as soil, clay, sand,
gravel, shale, sandstone, etc. Show
depth at which water is found and
height to which water rises in well.

NOTICE OF COMPLETION OF GROUNDWATER
APPROPRIATION BY MEANS OF WELL

Developed after January 1, 1962

(Under Chapter 237 Montana Session Laws, 1961, as amended)

This form to be prepared by driller, and three copies to be filed
by the owner with the County Clerk and Recorder in the county in
which the well is located, last copy to be retained by driller.

Please answer all questions. If not applicable, so state, otherwise the
form may be returned.

Owner EB Ranch

Address Box 244

Broadus, Montana

Date well started May 25, 1961

completed May 25, 1961

For Administrator's Use

File

GW 1

Type of well Drilled

(Dug, driven, bored or drilled)

Equipment used Rotary

(Churn drill, rotary or other)

Water Use: Domestic Municipal Stock Irrigation

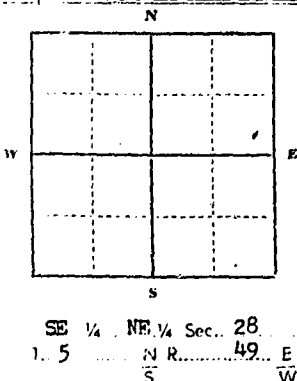
Industrial Drainage Other * Garden/lawn

*Describe

USE: If used for irrigation, industrial, drainage or other. Explain
state number of acres and location or other data (i.e. Lot, Block
and Addition).

ESTIMATED ANNUAL WITHDRAWAL

Size of Drilled Hole	Size and Weight of casing	From (Feet)	To (Feet)	PERFORATIONS		
				Kind Size	From (Feet)	To (Feet)
6"	4" 10	4'	158	none		



Static water level 118 ft.*
Pumping water level 147 ft.*
at 5 gallons per minute,
measured 60 minutes after pumping
began.

*Measured from ground level.
Well developed by air
for 1 1/2 hours.
Power 115 Pump HP
Remarks: (Gravel packing, cementing,
packers, type of shutoff)

INDICATE LOCATION OF WELL AND PLACE OF USE, IF POSSIBLE.
EACH SMALL SQUARE REPRESENTS 40 ACRES.

Driller's Signature Harlan L. Jones

Driller's Address Box 241 Broadus Montana

Top of Ground		(Elev. above sea level)
From (Feet)	To (Feet)	
0	22	Surface soil
22	35	Yellow clay
35	70	Blue shale
70	110	Sand and coal
May 10, 1973 Deepened		
May 12, 1973 Completed		
0	22	Surface soil
22	35	Yellow clay
35	70	Blue shale
70	110	Coal and sand
110	125	Gray shale
125	128	Coal
128	137	Gray shale
137	157	Gray shale with coal str.
157	211	Sandstone
211	219	Coal
219	223	Sandy shale

FILED - Rec. No. 92708

County of Powder River, Montana

I hereby certify that the within
instrument was filed for record in
this office, on the 29 day of

June 1973 at 3:12

o'clock P.M. Fee \$ 3.00 paid

Charlotte Edwards

County Clerk and Recorder

By Arthur Bostic

Deputy

LICENSE NO. 182

223

Show exact depth of bottom

55411

File No. 7137
 Filed 7-1-63 at 9:00 A.M.
 Powell County, Montana
 Clerk and Recorder

STATE OF MONTANA
 ADMINISTRATOR OF GROUNDWATER CODE
 OFFICE OF STATE ENGINEER

Twp 5 S, Rge 2 E

DECLARATION OF VESTED GROUNDWATER RIGHTS
 (Under Chapter 237, Montana Session Laws, 1961)

1. Ray Bush, of Montana,
 County of POWDER RIVER, State of MONTANA, have appropriated groundwater according to the
 Montana laws in effect prior to January 1, 1962, as follows:

WELLS	5-71	5-51	5-50	5-50	5-50	
	Sec. 3	Sec. 2	Sec. 27	Sec. 27	Sec. 27	Sec.
	SOLD TO HARRISON & BROADUS MONTANA		SOLD TO RANDALL INC BROADUS MONT			
	x		x		x	
	No. 1	No. 2	No. 3	No. 4	No. 5	No. 6
2. Beneficial Use	domestic	stock	stock	stock	stock	
3. Date of use	1945	1948	1940	1940	1940	
How continuous	continuous	continuous	continuous	continuous	continuous	
4. Amount claimed	4 cpm	5 cpm	4 cpm	4 cpm	4 cpm	
Irrigated description						
5. Irrigation owner						
6. Withdrawal means	well	well	spring	spring	spring	
7. Completion date	1945	1948	spring	spring	spring	
8. Water depth table	14'	17'	spring	spring	spring	
Type	drilled	drilled	spring	spring	spring	
9. Size & depth	6" x 150'	6" x 20'				
10. Amount withdrawn						
11. Other information						
12. Log, if available	1'-2" sand top soil 2'-3" sand 3'-4" sand gravel 4'-5" blue clay 5'-6" coal 6'-7" blue clay 7'-8" coal 8'-9" blue clay 9'-10" coal 10'-11" blue clay 11'-12" sand and rock 12'-13" clay 13'-14" coal 14'-15" coal 15'-16" coal 16'-17" coal 17'-18" coal 18'-19" coal 19'-20" coal 20'-21" coal 21'-22" coal 22'-23" coal 23'-24" coal 24'-25" coal 25'-26" coal 26'-27" coal 27'-28" coal 28'-29" coal 29'-30" coal 30'-31" coal 31'-32" coal 32'-33" coal 33'-34" coal 34'-35" coal 35'-36" coal 36'-37" coal 37'-38" coal 38'-39" coal 39'-40" coal 40'-41" coal 41'-42" coal 42'-43" coal 43'-44" coal 44'-45" coal 45'-46" coal 46'-47" coal 47'-48" coal 48'-49" coal 49'-50" coal 50'-51" coal 51'-52" coal 52'-53" coal 53'-54" coal 54'-55" coal 55'-56" coal 56'-57" coal 57'-58" coal 58'-59" coal 59'-60" coal 60'-61" coal 61'-62" coal 62'-63" coal 63'-64" coal 64'-65" coal 65'-66" coal 66'-67" coal 67'-68" coal 68'-69" coal 69'-70" coal 70'-71" coal 71'-72" coal 72'-73" coal 73'-74" coal 74'-75" coal 75'-76" coal 76'-77" coal 77'-78" coal 78'-79" coal 79'-80" coal 80'-81" coal 81'-82" coal 82'-83" coal 83'-84" coal 84'-85" coal 85'-86" coal 86'-87" coal 87'-88" coal 88'-89" coal 89'-90" coal 90'-91" coal 91'-92" coal 92'-93" coal 93'-94" coal 94'-95" coal 95'-96" coal 96'-97" coal 97'-98" coal 98'-99" coal 99'-100" coal	10'-11" coal 11'-12" shale 12'-13" sand 13'-14" sand 14'-15" sand 15'-16" sand 16'-17" sand 17'-18" sand 18'-19" sand 19'-20" sand 20'-21" sand 21'-22" sand 22'-23" sand 23'-24" sand 24'-25" sand 25'-26" sand 26'-27" sand 27'-28" sand 28'-29" sand 29'-30" sand 30'-31" sand 31'-32" sand 32'-33" sand 33'-34" sand 34'-35" sand 35'-36" sand 36'-37" sand 37'-38" sand 38'-39" sand 39'-40" sand 40'-41" sand 41'-42" sand 42'-43" sand 43'-44" sand 44'-45" sand 45'-46" sand 46'-47" sand 47'-48" sand 48'-49" sand 49'-50" sand 50'-51" sand 51'-52" sand 52'-53" sand 53'-54" sand 54'-55" sand 55'-56" sand 56'-57" sand 57'-58" sand 58'-59" sand 59'-60" sand 60'-61" sand 61'-62" sand 62'-63" sand 63'-64" sand 64'-65" sand 65'-66" sand 66'-67" sand 67'-68" sand 68'-69" sand 69'-70" sand 70'-71" sand 71'-72" sand 72'-73" sand 73'-74" sand 74'-75" sand 75'-76" sand 76'-77" sand 77'-78" sand 78'-79" sand 79'-80" sand 80'-81" sand 81'-82" sand 82'-83" sand 83'-84" sand 84'-85" sand 85'-86" sand 86'-87" sand 87'-88" sand 88'-89" sand 89'-90" sand 90'-91" sand 91'-92" sand 92'-93" sand 93'-94" sand 94'-95" sand 95'-96" sand 96'-97" sand 97'-98" sand 98'-99" sand 99'-100" sand	2'-3" shale			

STATE OF MONTANA)
 County of Powder River) ss.

Signature of Owner _____

Date _____

Ray Bush having first been duly sworn, deposes and says that he is of lawful age and is the appropriator and claimant of the order and water right mentioned in the foregoing declaration of vested groundwater rights and the person whose name is subscribed thereto, as the appropriator and claimant, that he knows the contents of said foregoing notice and that the matters and things therein stated are true.
 Subscribed and sworn to before me this _____ day of _____, 19____.

Clerk and Recorder
 Powder River County
 Broadus, Montana

File No. 7137
 filed 7-17-63 at 9:00 A.M.
 Powell County, Deputy
 Clerk and Recorder

STATE OF MONTANA
 ADMINISTRATOR OF GROUNDWATER CODE
 OFFICE OF STATE ENGINEER

Twp 5 S, Rge 1 E

DECLARATION OF VESTED GROUNDWATER RIGHTS
 (Under Chapter 237, Montana Session Laws, 1961)

1. Ray Nash, of Montana,
 County of POWDER RIVER, State of MONTANA, have appropriated groundwater according to the
 Montana laws in effect prior to January 1, 1962, as follows:

WELLS	SOLD TO WATKINS, STADIG & BROADUS, INC. LANDOWNERS		SOLD TO RANDALL INC. BROADUS MOUNT			
	Sec. 3	Sec. 3	Sec. 21	Sec. 21	Sec. 21	
	No. 1	No. 2	No. 3	No. 4	No. 5	
2. Beneficial Use	domestic	stock	stock	stock	stock	
3. Date of use	1945	1941	1940	1940	1940	
3. How continuous	constant	constant	constant	constant	constant	
4. Amount claimed	4 gpm	5 gpm	4 gpm	4 gpm	4 gpm	
Irrigated description						
5. Irrigation owner						
5. Irrigated acreage						
6. Location	NE 1/4	SW 1/4	SW 1/4	SW 1/4	SW 1/4	
6. Withdrawal means	15"	15"	spring	spring	spring	
7. Completion date	1945	1941	spring	spring	spring	
8. Water depth table	15'	17'	spring	spring	spring	
Type	drilled	drilled	spring	spring	spring	
9. Size & depth	6" x 140'	6" x 21'				
10. Estimated annual amount withdrawn						
11. Other information						
12. Log, if available	1- sand top soil 2- sand 3- sand gravel 4- 70 blue clay 5- 70 coal 6- 70 blue clay 7- 117 coal 8- 117 blue clay 9- 117 coal 10- 117 brown clay 11- 133 hard sand rock 12- 140 clay 13- 141 coal 14- 141 clay 15- 141 coal 16- 141 clay 17- 141 coal 18- 141 shale 19- 141 coal		19- 141 coal 20- 141 shale 21- 221 sand 22- 222 rock 23- 223 sand 24- 233 coal 25- 240 shale 26- 240 coal 27- 247 shale 28- 247 shale 29- 247 shale 30- 247 shale 31- 247 shale 32- 247 shale 33- 247 shale 34- 247 shale 35- 247 shale 36- 247 shale 37- 247 shale 38- 247 shale 39- 247 shale 40- 247 shale 41- 247 shale 42- 247 shale 43- 247 shale 44- 247 shale 45- 247 shale 46- 247 shale 47- 247 shale 48- 247 shale 49- 247 shale 50- 247 shale 51- 247 shale 52- 247 shale 53- 247 shale 54- 247 shale 55- 247 shale 56- 247 shale 57- 247 shale 58- 247 shale 59- 247 shale 60- 247 shale 61- 247 shale 62- 247 shale 63- 247 shale 64- 247 shale 65- 247 shale 66- 247 shale 67- 247 shale 68- 247 shale 69- 247 shale 70- 247 shale 71- 247 shale 72- 247 shale 73- 247 shale 74- 247 shale 75- 247 shale 76- 247 shale 77- 247 shale 78- 247 shale 79- 247 shale 80- 247 shale 81- 247 shale 82- 247 shale 83- 247 shale 84- 247 shale 85- 247 shale 86- 247 shale 87- 247 shale 88- 247 shale 89- 247 shale 90- 247 shale 91- 247 shale 92- 247 shale 93- 247 shale 94- 247 shale 95- 247 shale 96- 247 shale 97- 247 shale 98- 247 shale 99- 247 shale 100- 247 shale			

STATE OF MONTANA)
) ss.
 County of Powder River)

Signature of Owner _____

Ray Nash Date 7-17-63
 having first been duly sworn, deposes and says
 that he is of lawful age and is the appropriator and claimant of the order and water right
 mentioned in the foregoing declaration of vested groundwater rights and the person whose
 name is subscribed thereto, as the appropriator and claimant, that he knows the contents
 of said foregoing notice and that the matters and things therein stated are true.
 Subscribed and sworn to before me this
 day of _____, 19____.

Clerk and Recorder
 Powder River County
 Broadus, Montana