

GROUNDWATER INDEX

County POWDER RIVER Twp. 5 SOUTH Rge. 52 EAST

Sec.	Name of Appropriator	Type of Form	County File No.	Remarks	
4	ANDERSON, A.J.		75092		
4	JOSLYN, REEVA		74971		
5	JOSLYN, REEVA		82546		
6	LINVILLE ROYCE		92555		
7	ANDERSON, A.J.		75092-2		
8	ANDERSON, A.J.		75092	SEE SEC. 4	
8	RUSSELL, CHARLES L.		75103		
9	ANDERSON, A.J.		75092	SEE SEC. 4	
11	" "		75092	}	
15	" "		75092		
16	" "		75092		
17	RUSSELL, CHARLES L.		75103	SEE SEC. 8	
19	PHILLIPPI, ELLEN A.		75070-2		
20	PEOERSEN, ED. M.		75017	}	
21	" "		75017		
21	" "		75017		SAME FORM
21	" "		75017		
21	WHITE, W. T.		75197	}	
22	" "		75197		SAME FORM
22	ROBISON, BARBARA M.		72840	}	
22	" "		72840		
22	" "		72840		SAME FORM
22	" "		72840		
22	" "		72840		
22	MORELLA, GEORGE		73797	}	
22	" "		73797		SAME FORM
27	WHITE, W. T.		75197	}	
27	" "		75197		SEE SEC. 21
27	TRAUTMAN HEIRS		73690	}	
27	" "		73690		SAME FORM
27	WHITE, W. T.		75197-2		
28	WHITE, W. T.		75197		
29	PHILLIPPI, ELLEN A.		75070-2	SEE SEC. 29	
31	WETHERELT, GLENN W. & HAZEL A.		74999	}	
32	" "		74999		SAME FORM
33	WHITE, W. T.		75197	SEE SEC. 21	
34	TRAUTMAN HEIRS		73690	SEE SEC. 27	
	MORELLA, GEORGE		73796		

71092 Filed
12-18, 1963,
 at 1:15 P. M.
 \$2.00 fee paid

STATE OF MONTANA
 ADMINISTRATOR OF GROUNDWATER CODE
 OFFICE OF STATE ENGINEER

Twp 5 S, Rge 52 E

Iselle Godsey, Deputy DECLARATION OF VESTED GROUNDWATER RIGHTS
 Clerk and Recorder (Under Chapter 237, Montana Session Laws, 1961)

DEC 23 1963

1. A. J. Anderson, of Broadus, Montana
 County of POWDER RIVER, State of MONTANA, have appropriated groundwater according to
 the Montana Laws in effect prior to January 1, 1962, as follows:

WELLS	Sec. 8	Sec. 10	Sec. 9	Sec. 4	Sec. 15	Sec. 11
	No. 1	No. 2	No. 3	No. 4	No. 5	No. 6
2. Basis of Beneficial Use	Stock	Stock	Domestic Stock	Stock	Stock	Stock
3. DATE OF USE	1916	1922	1917	1940	1954	1939
How continuous	constant	constant	constant	constant	constant	constant
4. Amount claimed (gal. per minute)	6 gpm	5 gpm	10 gpm	40 gpm	2 gpm	3 gpm
Irrigated description						
Irrigation owner						
5. Irrigated acreage						
6. Location						
Withdrawal means	Flow	Flow	Flow	Flow	Flow	Flow
7. Water depth table	-0-	-0-	-0-	-0-	-0-	-0-
Completion date	1916	1922	1917	1940	1954	1939
Type (drilled or dug)	Drilled	Drilled	Drilled	Drilled	Drilled	Drilled
9. Size & depth	2" x 400'	2" x 300'	2" x 160'	2" x 200'	2" x 512'	2" x 480'
10. Estimated annual amount withdrawn						
11. Other information						
12. Log, if available			NO LOGS			

STATE OF MONTANA)
) ss. Signature of Owner /s/ A. J. Anderson
 County of Powder River)

A. J. Anderson Date 12-18-63
 having first been duly sworn, deposes and says that he is of lawful age and is the appropriator and claimant of the order and water right mentioned in the foregoing Declaration of Vested Groundwater Rights and the person whose name is subscribed thereto, as the appropriator and claimant, that he knows the contents of said foregoing notice and that the matters and things therein stated are true.

Subscribed and sworn to before me this 18th day of December, 1963.
Iselle Godsey, Deputy
 CHARLOTTE SWANSON
 Clerk & Recorder
 Broadus, Montana
 (1963)

File No. 41971
 Filed: 12-10 1963
 at 1:46 P. M.
Beville Godley, deputy
 Clerk and Recorder
 Powder River County

STATE OF MONTANA
 ADMINISTRATOR OF GROUNDWATER CODE
 OFFICE OF STATE ENGINEER

T. 5S R. 52E

NOTICE OF COMPLETION OF GROUNDWATER
 APPROPRIATION BY MEANS OF WELL
 (Under Chapter 237, Montana Session Laws, 1961)

RECEIVED
 DEC 23 1963
 STATE ENGINEER

OWNER Reeva Joslyn Address Broadus, Montana

DRILLER Frank Bandy, Jr. Address Broadus, Montana

Date of Notice of Appropriation of Groundwater _____

Date well started _____ Completed 1962

Type of well drilled Equipment used rotary
 (dug, driven, bored, drilled) (churn, drill, rotary, other)

Water Use: Domestic Municipal Stock Other
 Industrial Drainage Irrigation

Indicate on diagram character and thickness of different strata met in drilling -ei soil, clay, shale, gravel, rock, sand. Show depth at which water is found, thickness and character of water-bearing strata and height to which water rises in well.

Top of Ground
 (Elev. above sea level _____)
 0-28 surface soil
 28-40 gravel
 40-75 blue shale
 75-95 water sand
 95-250 blue shale
 250-268 water sand
 268-292 blue shale
 292-330 water sand
 330-458 blue shale
 458-534 water sand
 534-568 blue shale
 568-650 water sand
 650-660 blue shale



Size of Drilled Hole	Size & Weight of Casing	From To (feet)		PERFORATIONS		
		From (feet)	To (feet)	Kind Size	From (feet)	To (feet)
3"	2" std.	0	630	2" slots	568	650

Static Water Level for non-flowing well 630x feet.

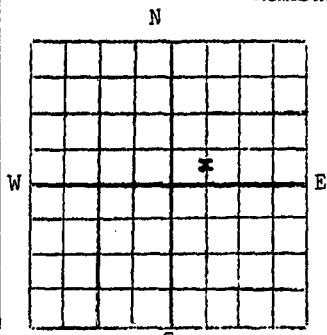
Shut-in Pressure for Flowing Well not known

Pumping Water Level 630x feet at 12 gal. per minute

Discharge in gal. per min. of flowing well 10

How Tested gallon bucket Length of Test 1 min.

Remarks: (Gravel packing, cementing, packers, type of shutoff, location of use if not at well, other similar pertinent information, including number of acres irrigated, if any)



SW $\frac{1}{4}$ ne Sec. ^S T. 5S R. 52E

STATE OF MONTANA
 County of Powder River)SS.

Reeva Joslyn having first been duly sworn, depose, and say she that she is of lawful age and is the appropriator and claimant of the order and water right mentioned in the foregoing notice of completion of groundwater appropriation by means of well and the person whose name is subscribed thereto, as the appropriator and claimant, that she knows the contents of said foregoing notice and that the matters and things therein stated are true.

16
 Driller's License Number
Frank Bandy Jr.
 Driller's Signature

Subscribed and sworn to before me, this 2nd day of December, 1963

Beville Godley deputy
 Clerk and Recorder
 Powder River County

11757

RECEIVED

MAY 11 1968

CI - 1

File No. 82546
 Filed: 5-13 1968
 at 9:46 A. M.

Charlotte Edwards
 Clerk and Recorder
 Powder River County (Under Chapter 237, Montana Session Laws, 1961)

Notice of COMPLETION of Groundwater
 Appropriation by Means of Well

Twp. 5 S. Rge. 52 E

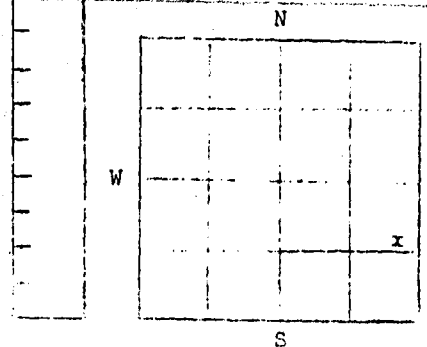
By-
 Fee-\$2.00 Deputy OWNER REEVA JOSLYN Address Broadus, Montana 59317
 Top of Ground -
 Elev. above sea level. DRILLER Bandy Drilling Co. Address Broadus, Montana 59317

Date of Notice of Appropriation of Groundwater 5-6-68

0-11	Surfacoil	Date well started <u>5-6-68</u>	Completed <u>5-6-68</u>
11-54	Sand & Gravel	Type of Well <u>Drilled</u>	Equipment Used <u>rotary</u>
54-78	Blueshale	(dug, driven, bored, drilled) (churn, drill, rotary, oth	
78-80	Coal		
80-96	Greyshale	Water Use: Domestic <input type="checkbox"/> ; Municipal <input type="checkbox"/> ; Stock <input checked="" type="checkbox"/> ; Other <input type="checkbox"/> ;	
96-146	Brownshale	Industrial <input type="checkbox"/> ; Drainage <input type="checkbox"/> ; Irrigation <input type="checkbox"/> ;	
146-149	Hardrock	Indicate on diagram character and thickness of different strata	
149-156	Sandstone	met in drilling -ei, soil, clay, shale, gravel, rock, sand. Show	
156-183	Blueshale	depth at which water is found, thickness and character of water-	
183-196	Sandstone	bearing strata and height to which water rises in well.	
196-218	Blueshale	Size of Drilled Hole	Size and Weight of Casing
218-277	Sandstone	3"	2"
277- 283	Blueshale	From (feet)	To (feet)
		0	271
		Perforations	
		Kind	From To
		Size	(feet) (feet)

Static Water Level for non-flowing well _____ feet
 Shut-in Pressure for Flowing Well _____
 Pumping Water Level _____ feet at _____ gal. per minute.
 Discharge in Gal. per min. of flowing well 20 gal per minute
 How Tested Air pressure Length of Test 1 hr

Remarks: (Gravel packing, cementing, packers, type of shut-off, location of use if not at well, other similar pertinent information, including number of acres irrigated, if any.)



#16
 Driller's License NO.
Frank Bandy Jr
 Driller's Signature

Sec 5, Twp. 5 S., Rge 52 East.
 SE $\frac{1}{4}$ NE $\frac{1}{4}$

STATE OF MONTANA)
 County of Powder River) ss.

Reeva Joslyn having first been duly sworn, deposes and says that he is of lawful age and the appropriator and claimant of the order and water right mention in the foregoing notice of completion of groundwater appropriation by means of well and the person whose name is subscribed thereto, as the appropriator and claimant, that he knows the contents of said foregoing notice and that the matters and things therein are true.

Owner's Signature Reeva Joslyn

Subscribed and sworn to before me, this 13 day of May, 1968.

Charlotte Edwards
 Clerk and Recorder
 By Myrtle M. Ridenour, Deputy

(44/131)

Incomplete
 County filing number?
 date?
 time?

RECEIVED
 MAY 11 1972

Top. 2 Rge. S.R.E.

County Powder River

DRILLER'S LOG

Indicate the character, color, thickness of strata such as soil, clay, sand, gravel, shale, sandstone, etc. Show depth at which water is found and height to which water rises in well.

CLAIMED ECOLOGY BOND

(Under Chapter 237 Montana Session Laws, 1961, as amended)

This form to be prepared by driller, and three copies to be filed by the owner with the County Clerk and Recorder in the county in which the well is located, last copy to be retained by driller.

Please answer all questions. If not applicable, so state, otherwise the form may be returned.

Owner Royce Linville
 Address 206 N Rue
Broadus Montana 59317
 Date well started June 13, 1972
 completed June 14, 1972

For Administrator's Use	
File	
GW 1	

Type of well Drilled
 (Dug, driven, bored or drilled)

Equipment used Rotary
 (Churn drill, rotary or other)

Water Use: Domestic Municipal Stock Irrigation

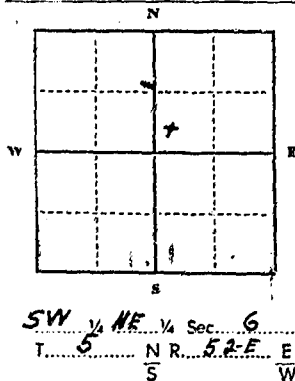
Industrial Drainage Other * Garden/Lawn

*Describe

USE: If used for irrigation, industrial, drainage or other. Explain, state number of acres and location or other data (i.e. Lot, Block and Addition).

ESTIMATED ANNUAL WITHDRAWAL

Size of Drilled Hole	Size and Weight of Casing	From (Feet)	To (Feet)	PERFORATIONS		
				Kind	From (Feet)	To (Feet)
<u>4 1/2"</u> <u>4"</u>	<u>2 1/2" 5.89</u>	<u>+2'</u>	<u>376'</u>	<u>slot</u> <u>6x1"</u>	<u>263'</u> <u>342'</u>	<u>274'</u> <u>354'</u>



Static water level 170 ft.*
 Pumping water level 202 ft.*
 at 10 gallons per minute,
 measured 10 minutes after pumping
 began.

*Measured from ground level.
 Well developed by Pumping
 for one hours.
 Power Rig Pump 2 1/2 x 24" HP
 Remarks: (Gravel packing, cementing,
 packers, type of shutoff)
Sealed by flange packer at
231'

FILED Rec No 92535

County of Powder River, Montana

I hereby certify that the within

instrument is a filed for record in

this office on the 10 day of

May 1972 at 9:05

o'clock A.M. Fee 2.00 paid

Charlotte Edwards

County Clerk and Recorder

By: Deputy

INDICATE LOCATION OF WELL AND PLACE OF USE, IF POSSIBLE. EACH SMALL SQUARE REPRESENTS 40 ACRES.

Driller's Signature Harlan Jones

Driller's Address Box 241 Broadus Montana 59317

Montana LICENSE NO. 182

Top of Ground		(Elev. above sea level)
From (Feet)	To (Feet)	
0	16	Surface soil
16	43	Blueshale
43	81	Sand (yellow)
81	137	Blueshale
137	178	Sandshale
178	181	Hardrock
181	228	Sandstone
228	263	Blueshale
263	274	Sandstone
274	342	Greyshale
342	354	Sandstone
354	380	Blueshale

380 ft. Show exact depth of bottom
53,119

75098 Filed,
 at _____, 19____,
 \$2.00 fee paid

(2) STATE OF MONTANA
 ADMINISTRATOR OF GROUNDWATER CODE
 OFFICE OF STATE ENGINEER

Twp 5S, Rge 5E

DEC 23 1963

DECLARATION OF VESTED GROUNDWATER RIGHTS
 Clerk and Recorder (Under Chapter 237, Montana Session Laws, 1961)

1. A. J. Anderson, of Powder, Montana,
 County of POWDER RIVER, State of MONTANA, have appropriated groundwater according to
 the Montana Laws in effect prior to January 1, 1962, as follows:

WELLS	+	+	+	+	+	+
	Sec. No. 1	Sec. No. 2	Sec. No. 3	Sec. No. 4	Sec. No. 5	Sec. No. 6
2. Basis of Beneficial Use	Stock					
3. DATE OF USE	1954					
How continuous	constant					
4. Amount claimed (gal. per minute)	5 gpm					
Irrigated description						
Irrigation owner						
5. Irrigated acreage						
6. Location	SEW					
Withdrawal means	pump					
7. Completion date	1954					
8. Water depth table						
Type (drilled or dug)	Drilled					
9. Size & depth	2" x 200'					
10. Estimated annual Amount withdrawn						
11. Other information						
12. Log, if available	No Log					

STATE OF MONTANA)
) ss.
 County of Powder River)

Signature of Owner /s/ A. J. Anderson

Date 12-18-63

A. J. Anderson having first been duly sworn, deposes and says that he is of lawful age and is the appropriator and claimant of the order and water right mentioned in the foregoing Declaration of Vested Groundwater Rights and the person whose name is subscribed thereto, as the appropriator and claimant, that he knows the contents of said foregoing notice and that the matters and things therein stated are true.

Subscribed and sworn to before me this 18th day of December, 1963.

Charlotte Clerk & Recorder
 11827-A

75103 Filed,
 at _____, 19____ M.
 \$2.00 Fee paid

Flowing wells

STATE OF MONTANA
 ADMINISTRATOR OF GROUNDWATER CODE
 OFFICE OF STATE ENGINEER

Twp _____ S, Rge _____ E

REC'D
 DEC 23 1963

DECLARATION OF VESTED GROUNDWATER RIGHTS
 (Under Chapter 237, Montana Session Laws, 1961)

1. CHARLES L. RUSSELL, of _____, _____
 County of POWDER RIVER, State of MONTANA, have appropriated groundwater according to
 the Montana Laws in effect prior to January 1, 1962, as follows:

	55-52E	55-52E	55-52E	55-51E	55-51E	55-51E																																																																																																																																																																																																																																																																																																																																																																																																																																																
	Sec. 15	Sec. 17	Sec. 1	Sec. 3	Sec. 3	Sec. 3																																																																																																																																																																																																																																																																																																																																																																																																																																																
WELLS	No. 1	No. 2	No. 3	No. 4	No. 5	No. 6																																																																																																																																																																																																																																																																																																																																																																																																																																																
2. Beneficial Use	Stock	Stock	Stock	Stock	Stock	Stock																																																																																																																																																																																																																																																																																																																																																																																																																																																
3. DATE OF USE	1951	1952	1953	1951	1951	1951																																																																																																																																																																																																																																																																																																																																																																																																																																																
3. How continuous	Intermittent	Intermittent	Intermittent	Intermittent	Intermittent	Intermittent																																																																																																																																																																																																																																																																																																																																																																																																																																																
4. Amount claimed (gal. per minute)	100	100	100	100	100	100																																																																																																																																																																																																																																																																																																																																																																																																																																																
Irrigated description																																																																																																																																																																																																																																																																																																																																																																																																																																																						
Irrigation owner																																																																																																																																																																																																																																																																																																																																																																																																																																																						
5. Irrigated acreage																																																																																																																																																																																																																																																																																																																																																																																																																																																						
6. Location	NW 1/4	SW 1/4	SW 1/4	SW 1/4	SW 1/4	SW 1/4																																																																																																																																																																																																																																																																																																																																																																																																																																																
6. Withdrawal means	Hand-dug	Hand-dug	Hand-dug	Hand-dug	Hand-dug	Hand-dug																																																																																																																																																																																																																																																																																																																																																																																																																																																
7. Completion date	8-1-1951	1953	1953	1951	8-15-50	8-1-50																																																																																																																																																																																																																																																																																																																																																																																																																																																
8. Water depth table	-	-	11'	-	-	-																																																																																																																																																																																																																																																																																																																																																																																																																																																
Type (drilled or dug)	Drilled	Drilled	Drilled	Drilled	Drilled	Drilled																																																																																																																																																																																																																																																																																																																																																																																																																																																
9. Size & depth	2" x 100'	2" x 571'	2" x 100'	2" x 610'	2" x 520'	2" x 520'																																																																																																																																																																																																																																																																																																																																																																																																																																																
10. Estimated annual amount withdrawn																																																																																																																																																																																																																																																																																																																																																																																																																																																						
11. Other information																																																																																																																																																																																																																																																																																																																																																																																																																																																						
12. Log, if available	None	None	None	Drilled	None	None																																																																																																																																																																																																																																																																																																																																																																																																																																																
<table border="1"> <thead> <tr> <th>Well No.</th> <th>Depth</th> <th>Stratum</th> <th>Well No.</th> <th>Depth</th> <th>Stratum</th> <th>Well No.</th> <th>Depth</th> <th>Stratum</th> </tr> </thead> <tbody> <tr> <td>1</td> <td>30</td> <td>sand/sand</td> <td>109</td> <td>200</td> <td>rock</td> <td>105</td> <td>500</td> <td>shale</td> </tr> <tr> <td>2</td> <td>30</td> <td>sand</td> <td>110</td> <td>202</td> <td>coal</td> <td>106</td> <td>500</td> <td>sand streak</td> </tr> <tr> <td>3</td> <td>109</td> <td>rock</td> <td>111</td> <td>207</td> <td>sand</td> <td>107</td> <td>509</td> <td>rock</td> </tr> <tr> <td>4</td> <td>109</td> <td>rock</td> <td>112</td> <td>237</td> <td>sand</td> <td>108</td> <td>601</td> <td>sand</td> </tr> <tr> <td>5</td> <td>109</td> <td>shale</td> <td>113</td> <td>238</td> <td>rock</td> <td>109</td> <td>601</td> <td>sand</td> </tr> <tr> <td>6</td> <td>123</td> <td>coal</td> <td>114</td> <td>241</td> <td>sand</td> <td>110</td> <td>755</td> <td>sand/shale</td> </tr> <tr> <td>7</td> <td>124</td> <td>shale</td> <td>115</td> <td>322</td> <td>rock</td> <td>111</td> <td>755</td> <td>sand</td> </tr> <tr> <td>8</td> <td>124</td> <td>shale</td> <td>116</td> <td>322</td> <td>rock</td> <td>112</td> <td>755</td> <td>sand</td> </tr> <tr> <td>9</td> <td>144</td> <td>rock</td> <td>117</td> <td>322</td> <td>rock</td> <td>113</td> <td>755</td> <td>rock</td> </tr> <tr> <td>10</td> <td>144</td> <td>rock</td> <td>118</td> <td>322</td> <td>rock</td> <td>114</td> <td>755</td> <td>rock</td> </tr> <tr> <td>11</td> <td>144</td> <td>rock</td> <td>119</td> <td>322</td> <td>rock</td> <td>115</td> <td>755</td> <td>rock</td> </tr> <tr> <td>12</td> <td>144</td> <td>rock</td> <td>120</td> <td>322</td> <td>rock</td> <td>116</td> <td>755</td> <td>rock</td> </tr> <tr> <td>13</td> <td>144</td> <td>rock</td> <td>121</td> <td>322</td> <td>rock</td> <td>117</td> <td>755</td> <td>rock</td> </tr> <tr> <td>14</td> <td>144</td> <td>rock</td> <td>122</td> <td>322</td> <td>rock</td> <td>118</td> <td>755</td> <td>rock</td> </tr> <tr> <td>15</td> <td>144</td> <td>rock</td> <td>123</td> <td>322</td> <td>rock</td> <td>119</td> <td>755</td> <td>rock</td> </tr> <tr> <td>16</td> <td>144</td> <td>rock</td> <td>124</td> <td>322</td> <td>rock</td> <td>120</td> <td>755</td> <td>rock</td> </tr> <tr> <td>17</td> <td>144</td> <td>rock</td> <td>125</td> <td>322</td> <td>rock</td> <td>121</td> <td>755</td> <td>rock</td> </tr> <tr> <td>18</td> <td>144</td> <td>rock</td> <td>126</td> <td>322</td> <td>rock</td> <td>122</td> <td>755</td> <td>rock</td> </tr> <tr> <td>19</td> <td>144</td> <td>rock</td> <td>127</td> <td>322</td> <td>rock</td> <td>123</td> <td>755</td> <td>rock</td> </tr> <tr> <td>20</td> <td>144</td> <td>rock</td> <td>128</td> <td>322</td> <td>rock</td> <td>124</td> <td>755</td> <td>rock</td> </tr> <tr> <td>21</td> <td>144</td> <td>rock</td> <td>129</td> <td>322</td> <td>rock</td> <td>125</td> <td>755</td> <td>rock</td> </tr> <tr> <td>22</td> <td>144</td> <td>rock</td> <td>130</td> <td>322</td> <td>rock</td> <td>126</td> <td>755</td> <td>rock</td> </tr> <tr> <td>23</td> <td>144</td> <td>rock</td> <td>131</td> <td>322</td> <td>rock</td> <td>127</td> <td>755</td> <td>rock</td> </tr> <tr> <td>24</td> <td>144</td> <td>rock</td> <td>132</td> <td>322</td> <td>rock</td> <td>128</td> <td>755</td> <td>rock</td> </tr> <tr> <td>25</td> <td>144</td> <td>rock</td> <td>133</td> <td>322</td> <td>rock</td> <td>129</td> <td>755</td> <td>rock</td> </tr> <tr> <td>26</td> <td>144</td> <td>rock</td> <td>134</td> <td>322</td> <td>rock</td> <td>130</td> <td>755</td> <td>rock</td> </tr> <tr> <td>27</td> <td>144</td> <td>rock</td> <td>135</td> <td>322</td> <td>rock</td> <td>131</td> <td>755</td> <td>rock</td> </tr> <tr> <td>28</td> <td>144</td> <td>rock</td> <td>136</td> <td>322</td> <td>rock</td> <td>132</td> <td>755</td> <td>rock</td> </tr> <tr> <td>29</td> <td>144</td> <td>rock</td> <td>137</td> <td>322</td> <td>rock</td> <td>133</td> <td>755</td> <td>rock</td> </tr> <tr> <td>30</td> <td>144</td> <td>rock</td> <td>138</td> <td>322</td> <td>rock</td> <td>134</td> <td>755</td> <td>rock</td> </tr> <tr> <td>31</td> <td>144</td> <td>rock</td> <td>139</td> <td>322</td> <td>rock</td> <td>135</td> <td>755</td> <td>rock</td> </tr> <tr> <td>32</td> <td>144</td> <td>rock</td> <td>140</td> <td>322</td> <td>rock</td> <td>136</td> <td>755</td> <td>rock</td> </tr> <tr> <td>33</td> <td>144</td> <td>rock</td> <td>141</td> <td>322</td> <td>rock</td> <td>137</td> <td>755</td> <td>rock</td> </tr> <tr> <td>34</td> <td>144</td> <td>rock</td> <td>142</td> <td>322</td> <td>rock</td> <td>138</td> <td>755</td> <td>rock</td> </tr> <tr> <td>35</td> <td>144</td> <td>rock</td> <td>143</td> <td>322</td> <td>rock</td> <td>139</td> <td>755</td> <td>rock</td> </tr> <tr> <td>36</td> <td>144</td> <td>rock</td> <td>144</td> <td>322</td> <td>rock</td> <td>140</td> <td>755</td> <td>rock</td> </tr> <tr> <td>37</td> <td>144</td> <td>rock</td> <td>145</td> <td>322</td> <td>rock</td> <td>141</td> <td>755</td> <td>rock</td> </tr> <tr> <td>38</td> <td>144</td> <td>rock</td> <td>146</td> <td>322</td> <td>rock</td> <td>142</td> <td>755</td> <td>rock</td> </tr> <tr> <td>39</td> <td>144</td> <td>rock</td> <td>147</td> <td>322</td> <td>rock</td> <td>143</td> <td>755</td> <td>rock</td> </tr> <tr> <td>40</td> <td>144</td> <td>rock</td> <td>148</td> <td>322</td> <td>rock</td> <td>144</td> <td>755</td> <td>rock</td> </tr> <tr> <td>41</td> <td>144</td> <td>rock</td> <td>149</td> <td>322</td> <td>rock</td> <td>145</td> <td>755</td> <td>rock</td> </tr> <tr> <td>42</td> <td>144</td> <td>rock</td> <td>150</td> <td>322</td> <td>rock</td> <td>146</td> <td>755</td> <td>rock</td> </tr> <tr> <td>43</td> <td>144</td> <td>rock</td> <td>151</td> <td>322</td> <td>rock</td> <td>147</td> <td>755</td> <td>rock</td> </tr> <tr> <td>44</td> <td>144</td> <td>rock</td> <td>152</td> <td>322</td> <td>rock</td> <td>148</td> <td>755</td> <td>rock</td> </tr> <tr> <td>45</td> <td>144</td> <td>rock</td> <td>153</td> <td>322</td> <td>rock</td> <td>149</td> <td>755</td> <td>rock</td> </tr> <tr> <td>46</td> <td>144</td> <td>rock</td> <td>154</td> <td>322</td> <td>rock</td> <td>150</td> <td>755</td> <td>rock</td> </tr> <tr> <td>47</td> <td>144</td> <td>rock</td> <td>155</td> <td>322</td> <td>rock</td> <td>151</td> <td>755</td> <td>rock</td> </tr> </tbody> </table>							Well No.	Depth	Stratum	Well No.	Depth	Stratum	Well No.	Depth	Stratum	1	30	sand/sand	109	200	rock	105	500	shale	2	30	sand	110	202	coal	106	500	sand streak	3	109	rock	111	207	sand	107	509	rock	4	109	rock	112	237	sand	108	601	sand	5	109	shale	113	238	rock	109	601	sand	6	123	coal	114	241	sand	110	755	sand/shale	7	124	shale	115	322	rock	111	755	sand	8	124	shale	116	322	rock	112	755	sand	9	144	rock	117	322	rock	113	755	rock	10	144	rock	118	322	rock	114	755	rock	11	144	rock	119	322	rock	115	755	rock	12	144	rock	120	322	rock	116	755	rock	13	144	rock	121	322	rock	117	755	rock	14	144	rock	122	322	rock	118	755	rock	15	144	rock	123	322	rock	119	755	rock	16	144	rock	124	322	rock	120	755	rock	17	144	rock	125	322	rock	121	755	rock	18	144	rock	126	322	rock	122	755	rock	19	144	rock	127	322	rock	123	755	rock	20	144	rock	128	322	rock	124	755	rock	21	144	rock	129	322	rock	125	755	rock	22	144	rock	130	322	rock	126	755	rock	23	144	rock	131	322	rock	127	755	rock	24	144	rock	132	322	rock	128	755	rock	25	144	rock	133	322	rock	129	755	rock	26	144	rock	134	322	rock	130	755	rock	27	144	rock	135	322	rock	131	755	rock	28	144	rock	136	322	rock	132	755	rock	29	144	rock	137	322	rock	133	755	rock	30	144	rock	138	322	rock	134	755	rock	31	144	rock	139	322	rock	135	755	rock	32	144	rock	140	322	rock	136	755	rock	33	144	rock	141	322	rock	137	755	rock	34	144	rock	142	322	rock	138	755	rock	35	144	rock	143	322	rock	139	755	rock	36	144	rock	144	322	rock	140	755	rock	37	144	rock	145	322	rock	141	755	rock	38	144	rock	146	322	rock	142	755	rock	39	144	rock	147	322	rock	143	755	rock	40	144	rock	148	322	rock	144	755	rock	41	144	rock	149	322	rock	145	755	rock	42	144	rock	150	322	rock	146	755	rock	43	144	rock	151	322	rock	147	755	rock	44	144	rock	152	322	rock	148	755	rock	45	144	rock	153	322	rock	149	755	rock	46	144	rock	154	322	rock	150	755	rock	47	144	rock	155	322	rock	151	755	rock
Well No.	Depth	Stratum	Well No.	Depth	Stratum	Well No.	Depth	Stratum																																																																																																																																																																																																																																																																																																																																																																																																																																														
1	30	sand/sand	109	200	rock	105	500	shale																																																																																																																																																																																																																																																																																																																																																																																																																																														
2	30	sand	110	202	coal	106	500	sand streak																																																																																																																																																																																																																																																																																																																																																																																																																																														
3	109	rock	111	207	sand	107	509	rock																																																																																																																																																																																																																																																																																																																																																																																																																																														
4	109	rock	112	237	sand	108	601	sand																																																																																																																																																																																																																																																																																																																																																																																																																																														
5	109	shale	113	238	rock	109	601	sand																																																																																																																																																																																																																																																																																																																																																																																																																																														
6	123	coal	114	241	sand	110	755	sand/shale																																																																																																																																																																																																																																																																																																																																																																																																																																														
7	124	shale	115	322	rock	111	755	sand																																																																																																																																																																																																																																																																																																																																																																																																																																														
8	124	shale	116	322	rock	112	755	sand																																																																																																																																																																																																																																																																																																																																																																																																																																														
9	144	rock	117	322	rock	113	755	rock																																																																																																																																																																																																																																																																																																																																																																																																																																														
10	144	rock	118	322	rock	114	755	rock																																																																																																																																																																																																																																																																																																																																																																																																																																														
11	144	rock	119	322	rock	115	755	rock																																																																																																																																																																																																																																																																																																																																																																																																																																														
12	144	rock	120	322	rock	116	755	rock																																																																																																																																																																																																																																																																																																																																																																																																																																														
13	144	rock	121	322	rock	117	755	rock																																																																																																																																																																																																																																																																																																																																																																																																																																														
14	144	rock	122	322	rock	118	755	rock																																																																																																																																																																																																																																																																																																																																																																																																																																														
15	144	rock	123	322	rock	119	755	rock																																																																																																																																																																																																																																																																																																																																																																																																																																														
16	144	rock	124	322	rock	120	755	rock																																																																																																																																																																																																																																																																																																																																																																																																																																														
17	144	rock	125	322	rock	121	755	rock																																																																																																																																																																																																																																																																																																																																																																																																																																														
18	144	rock	126	322	rock	122	755	rock																																																																																																																																																																																																																																																																																																																																																																																																																																														
19	144	rock	127	322	rock	123	755	rock																																																																																																																																																																																																																																																																																																																																																																																																																																														
20	144	rock	128	322	rock	124	755	rock																																																																																																																																																																																																																																																																																																																																																																																																																																														
21	144	rock	129	322	rock	125	755	rock																																																																																																																																																																																																																																																																																																																																																																																																																																														
22	144	rock	130	322	rock	126	755	rock																																																																																																																																																																																																																																																																																																																																																																																																																																														
23	144	rock	131	322	rock	127	755	rock																																																																																																																																																																																																																																																																																																																																																																																																																																														
24	144	rock	132	322	rock	128	755	rock																																																																																																																																																																																																																																																																																																																																																																																																																																														
25	144	rock	133	322	rock	129	755	rock																																																																																																																																																																																																																																																																																																																																																																																																																																														
26	144	rock	134	322	rock	130	755	rock																																																																																																																																																																																																																																																																																																																																																																																																																																														
27	144	rock	135	322	rock	131	755	rock																																																																																																																																																																																																																																																																																																																																																																																																																																														
28	144	rock	136	322	rock	132	755	rock																																																																																																																																																																																																																																																																																																																																																																																																																																														
29	144	rock	137	322	rock	133	755	rock																																																																																																																																																																																																																																																																																																																																																																																																																																														
30	144	rock	138	322	rock	134	755	rock																																																																																																																																																																																																																																																																																																																																																																																																																																														
31	144	rock	139	322	rock	135	755	rock																																																																																																																																																																																																																																																																																																																																																																																																																																														
32	144	rock	140	322	rock	136	755	rock																																																																																																																																																																																																																																																																																																																																																																																																																																														
33	144	rock	141	322	rock	137	755	rock																																																																																																																																																																																																																																																																																																																																																																																																																																														
34	144	rock	142	322	rock	138	755	rock																																																																																																																																																																																																																																																																																																																																																																																																																																														
35	144	rock	143	322	rock	139	755	rock																																																																																																																																																																																																																																																																																																																																																																																																																																														
36	144	rock	144	322	rock	140	755	rock																																																																																																																																																																																																																																																																																																																																																																																																																																														
37	144	rock	145	322	rock	141	755	rock																																																																																																																																																																																																																																																																																																																																																																																																																																														
38	144	rock	146	322	rock	142	755	rock																																																																																																																																																																																																																																																																																																																																																																																																																																														
39	144	rock	147	322	rock	143	755	rock																																																																																																																																																																																																																																																																																																																																																																																																																																														
40	144	rock	148	322	rock	144	755	rock																																																																																																																																																																																																																																																																																																																																																																																																																																														
41	144	rock	149	322	rock	145	755	rock																																																																																																																																																																																																																																																																																																																																																																																																																																														
42	144	rock	150	322	rock	146	755	rock																																																																																																																																																																																																																																																																																																																																																																																																																																														
43	144	rock	151	322	rock	147	755	rock																																																																																																																																																																																																																																																																																																																																																																																																																																														
44	144	rock	152	322	rock	148	755	rock																																																																																																																																																																																																																																																																																																																																																																																																																																														
45	144	rock	153	322	rock	149	755	rock																																																																																																																																																																																																																																																																																																																																																																																																																																														
46	144	rock	154	322	rock	150	755	rock																																																																																																																																																																																																																																																																																																																																																																																																																																														
47	144	rock	155	322	rock	151	755	rock																																																																																																																																																																																																																																																																																																																																																																																																																																														

STATE OF MONTANA)
) ss.
 County of Powder River)

Signature of Owner - Charles L. Russell

Date 12/23/63

Charles L. Russell having first been duly sworn, deposes and says that he is of lawful age and is the appropriator and claimant of the order and water right mentioned in the foregoing Declaration of Vested Groundwater Rights and the person whose name is subscribed thereto, as the appropriator and claimant, that he knows the contents of said foregoing notice and that the matters and things therein stated are true.

Subscribed and sworn to before me this 23rd day of December, 1963

Charles L. Russell

Debbie D. [unclear]

DEC 23 1963

75070 Filed, (2)
 at _____, 19____,
 \$2.00 fee paid _____ M.

STATE OF MONTANA
 ADMINISTRATOR OF GROUNDWATER CODE
 OFFICE OF STATE ENGINEER

Twp 5 S, Rge 52 E

RECEIVED
 DEC 23 1963

DECLARATION OF VESTED GROUNDWATER RIGHTS
 Clerk and Recorder (Under Chapter 237, Montana Session Laws, 1961)

STATE ENGINEER

1. Ellen A. Philippa, of Bozeman, Montana
 County of POWDER RIVER, State of MONTANA, have appropriated groundwater according to
 the Montana Laws in effect prior to January 1, 1962, as follows:

WELLS	Sec. <u>19</u>	Sec. <u>29</u>	Sec.	Sec.	Sec.	Sec.
	No. 1	No. 2	No. 3	No. 4	No. 5	No. 6
2. Basis of Beneficial Use	Stock	Stock				
3. DATE OF USE	1950	1940				
How continuous	summer	summer				
4. Amount claimed (gal. per minute)	10 gpm	10 gpm				
Irrigated description						
Irrigation owner						
5. Irrigated acreage						
6. Location	NE 1/4	SE 1/4				
Withdrawal means	Hand pump	Artesian flow				
7. Completion date	1950	1940				
8. Water depth table	200'	700'				
Type (drilled or dug)	drilled	drilled				
9. Size & depth	2" x 360'	2" x 100'				
10. Estimated annual Amount withdrawn						
11. Other information						
12. Log, if available						
	<u>NO LOGS</u>					

STATE OF MONTANA)
) ss.
 County of Powder River)

Signature of Owner /s/ Ellen A. Philippa

Date 12/17/63

Ellen A. Philippa having first been duly sworn, deposes and says that he is of lawful age and is the appropriator and claimant of the order and water right mentioned in the foregoing Declaration of Vested Groundwater Rights and the person whose name is subscribed thereto, as the appropriator and claimant, that he knows the contents of said foregoing notice and that the matters and things therein stated are true.

Subscribed and sworn to before me this 17th day of December, 19 63.

WENDELL PITTE EDWARDS

Clerk & Recorder

Bozeman, Montana

128-1A

75017 Filed, 12-10, 1963,
 at 3:16 P. M.
 \$2.00 fee paid

STATE OF MONTANA
 ADMINISTRATOR OF GROUNDWATER CODE
 OFFICE OF STATE ENGINEER

Twp 5 S, Rge 52 E

RECEIVED
 DEC 23 1963

Leslie Godwin, County Clerk and Recorder DECLARATION OF VESTED GROUNDWATER RIGHTS
 (Under Chapter 237, Montana Session Laws, 1961)

STATE ENGINEER

1. Ed M. Pedersen, of Broadus,
 County of POWDER RIVER, State of MONTANA, have appropriated groundwater according to
 the Montana Laws in effect prior to January 1, 1962, as follows:

WELLS	<table style="width:100%; text-align:center;"> <tr> <td>+</td><td>+</td><td>+</td><td>+</td><td>+</td><td>+</td> </tr> <tr> <td>x</td><td>x</td><td>x</td><td>x</td><td>x</td><td>x</td> </tr> <tr> <td>Sec. 21</td><td>Sec. 21</td><td>Sec. 21</td><td>Sec. 21</td><td>Sec. 20</td><td>Sec.</td> </tr> </table>						+	+	+	+	+	+	x	x	x	x	x	x	Sec. 21	Sec. 21	Sec. 21	Sec. 21	Sec. 20	Sec.
	+	+	+	+	+	+																		
x	x	x	x	x	x																			
Sec. 21	Sec. 21	Sec. 21	Sec. 21	Sec. 20	Sec.																			
	No. 1	No. 2	No. 3	No. 4	No. 5	No. 6																		
2. Basis of Beneficial Use	Domestic	Stock	Stock	Stock	Stock																			
3. DATE OF USE	prior to 1936	prior to 1936	prior to 1936	prior to 1936	1957																			
How continuous	constant	constant	constant	constant	summer																			
4. Amount claimed (gal. per minute)	5 gpm	5 gpm	5 gpm	5 gpm	5 gpm																			
Irrigated description	-----																							
Irrigation owner	-----																							
5. Irrigated acreage	-----																							
6. Location	SESW	SESW	SESW	SESW	NWSE																			
Withdrawal means	Flow	Flow	Flow	Flow	windmill & pump																			
7. Completion date	prior to Dec 1936	prior to Dec 1936	prior to Dec 1936	prior to Dec 1936	1957																			
8. Water depth table	drilled 0	-0-	-0-	-0-	1561																			
Type (drilled or dug)	drilled 3"x250"	drilled 2"x250"	drilled 2"x250"	drilled 2"x250"	drilled 1 1/2"x211"																			
9. Size & depth																								
10. Estimated annual amount withdrawn																								
11. Other information																								
12. Log, if available																								

NO LOGS

STATE OF MONTANA)
) ss.
 County of Powder River)

Signature of Owner Ed M. Pedersen

Date 12/10/63

Ed M. Pedersen having first been duly sworn, deposes and says that he is of lawful age and is the appropriator and claimant of the order and water right mentioned in the foregoing Declaration of Vested Groundwater Rights and the person whose name is subscribed thereto, as the appropriator and claimant, that he knows the contents of said foregoing notice and that the matters and things therein stated are true.

Subscribed and sworn to before me this 10th day of December, 1963.
Leslie Godwin, County Clerk

11802

Ed M. Pedersen
 1963
 Leslie Godwin, County Clerk

1257 Filed, 12/27, 1963, at 1:20 P. M. \$2.00 fee paid

STATE OF MONTANA ADMINISTRATOR OF GROUNDWATER CODE OFFICE OF STATE ENGINEER

Twp 5 S, Rge 52 E

Inailla Gentry, deputy Clerk and Recorder DECLARATION OF VESTED GROUNDWATER RIGHTS (Under Chapter 237, Montana Session Laws, 1961)

RECEIVED MAR 9 1964

1. V. T. Waite, of Broadus, Montana, County of POWDER RIVER, State of MONTANA, have appropriated groundwater according to the Montana Laws in effect prior to January 1, 1962, as follows:

Table with 12 rows (Basis of Beneficial Use, DATE OF USE, How continuous, Amount claimed, Irrigated description, Irrigation owner, Irrigated acreage, Location, Withdrawal means, Completion date, Water depth table, Type (drilled or dug), Size & depth, Estimated annual Amount withdrawn, Other information, Log, if available) and 6 columns (WELLS No. 1 to No. 6).

STATE OF MONTANA) ss. County of Powder River)

Signature of Owner V. T. Waite

Date 12/27/63

V. T. Waite having first been duly sworn, deposes and says that he is of lawful age and is the appropriator and claimant of the order and water right mentioned in the foregoing Declaration of Vested Groundwater Rights and the person whose name is subscribed thereto, as the appropriator and claimant, that he knows the contents of said foregoing notice and that the matters and things therein stated are true.

Subscribed and sworn to before me this 28th day of December, 1963

ma

28th

December

19 63

35337

File No. 72840 P.M. STATE OF MONTANA
 Filed June 21, 1962 at 1:10 ADMINISTRATOR OF GROUNDWATER CODE
 \$2.00 fee paid OFFICE OF STATE ENGINEER
 Lucille Godsey, deputy

Two S. Reg. 53-B
RECEIVED
 JUN 25 1962

DECLARATION OF VESTED GROUNDWATER RIGHTS
 (Under Chapter 237, Montana Session Laws, 1961) STATE ENGINEER

1. Barbara M. Robison, of Broadus, Montana,
 County of POWDER RIVER, State of MONTANA, have appropriated groundwater according to the
 Montana laws in effect prior to January 1, 1962, as follows:

	Sec. 22	Sec. 22a	Sec. 22	Sec. 22	Sec. 22	Sec.
WELLS	No. 1	No. 2	No. 3	No. 4	No. 5	No. 6
2. Beneficial Use	Stock water	Stock	Domestic	stock	unused	
3. Date of use	1947	1949	1948	1918	1918	
3. How continuous	constant	constant	constant	constant	?	
4. Amount claimed						
Irrigated description						
5. Irrigation owner						
5. Irrigated acreage						
6. Location						
6. Withdrawal means						
7. Completion date	1947	1949	1948	1918	1918	
8. Water depth table						
Type	Drilled	drilled	drilled	dug	dug	
9. Size & depth	2 1/2 cyl. 205'	3" 500'	3" 98'	3" 80'	25 ft.	
10. Estimated annual amount withdrawn						
11. Other information	2 1/2" cyl. 4" casing	3 1/4" 3" pipe 47' 4" casing	3" cyl.	2 1/2" cyl.		
12. Log, if available	170' 1 1/2 gal. pipe 3" cyl.					
	#1-0-11 surface soil 11-34 yellow clay 34-37 hard rock 37-50 blue shale 50-59 coal 59-90 blue shale 90-100 water sand 100-101 Hard rock 101-129 blue shale 129-131 hard rock 131-158 blue shale 158-170 water sand 170-178 blue shale 178-190 water sand 190-205 blue shale	#2-220-269 blue shale 269-270 rock 270-300 water sand	#3-no log	#4-no log		

STATE OF MONTANA)
 County of Powder River) ss.

Signature of Owner Barbara Robison
June 6 1962
 Date

Barbara Robison having first been duly sworn, deposes and says that he is of lawful age and is the appropriator and claimant of the order and water right mentioned in the foregoing declaration of vested groundwater rights and the person whose name is subscribed thereto, as the appropriator and claimant, that he knows the contents of said foregoing notice and that the matters and things therein stated are true. Subscribed and sworn to before me this 6th day of June, 1962.

Lucille Godsey deputy
 Clerk and Recorder
 Powder River County
 Broadus, Montana

Barbara Robison
June 6 1962

File No. 73797

STATE OF MONTANA

Twp 5 S, Rge 3 E

Filed for record 1-30-63
at 1:20 P.M. \$2.00 fee pd.
Lucille Godsey, Deputy
Clerk & Recorder

ADMINISTRATOR OF GROUND-WATER CODE
OFFICE OF STATE ENGINEER

RECORDED
MAR 4 1963

DECLARATION OF VESTED GROUNDWATER RIGHTS
(Under Chapter 237, Montana Session Laws, 1961)

1. George Morella, of Franklin, Montana,
County of POWDER RIVER, State of MONTANA, have appropriated groundwater according to the
Montana laws in effect prior to January 1, 1962, as follows:

W E L L S	5-51	5-52	5-52			
	Sec. 6	Sec. 22	Sec. 22	Sec.	Sec.	Sec.
	No. 1	No. 2	No. 3	No. 4	No. 5	No. 6
2. Basis of Beneficial Use	Domestic & Stock	Stock	Stock			
3. Date of use	1930	1960	1930			
How continuous	constant	constant	abstant			
4. Amount claimed	5 gpm	30 gpm	15 gpm			
Irrigated description						
5. Irrigation owner						
Irrigated acreage						
6. Location	NENE	NENE	NENE			
Withdrawal means	pump	flowing	pump			
7. Completion date	1930	1960	1930			
8. Water depth table	110'	0'	15'			
Type	drilled	drilled	drilled			
9. Size & depth	1" 220'	1" 300'	1" 700'			
Estimated annual amount withdrawn						
10. Other information						
12. Log, if available	NO LOG	NO LOG	NO LOG			

STATE OF MONTANA)
County of Powder River) ss.

Signature of Owner George Morella

Date 1-30-63

George Morella having first been duly sworn, deposes and says that he is of lawful age and is the appropriator and claimant of the order and water right mentioned in the foregoing declaration of vested groundwater rights and the person whose name is subscribed thereto, as the appropriator and claimant, that he knows the contents of said foregoing notice and that the matters and things therein stated are true.
Subscribed and sworn to before me this
30th day of January, 1963.

Lucille Godsey deputy
Clerk and Recorder
Powder River County
Broadway, Montana

George Morella

File No. 73690

STATE OF MONTANA
ADMINISTRATOR OF GROUNDWATER CODE
OFFICE OF STATE ENGINEER

Twp 27 S, Rge 59 E

RECEIVED
DEC 4 1962

DECLARATION OF VESTED GROUNDWATER RIGHTS
(Under Chapter 237, Montana Session Laws, 1961)

STATE ENGINEER

1. Frautman Heine, of Broadus, Montana
County of POWDER RIVER, State of MONTANA, have appropriated groundwater according to the Montana laws in effect prior to January 1, 1962, as follows:

	<table border="1"> <tr> <td>X</td> <td>✓</td> <td>X</td> <td>X</td> <td></td> <td></td> </tr> <tr> <td>Sec. 34</td> <td>Sec. 34</td> <td>Sec. 27</td> <td>Sec. 27</td> <td>Sec.</td> <td>Sec.</td> </tr> </table>						X	✓	X	X			Sec. 34	Sec. 34	Sec. 27	Sec. 27	Sec.	Sec.
	X	✓	X	X														
Sec. 34	Sec. 34	Sec. 27	Sec. 27	Sec.	Sec.													
WELLS	No. 1	No. 2	No. 3	No. 4	No. 5	No. 6												
2. Basis of Beneficial Use	lawn and stock	artesian tank	stock	stock														
3. Date of use	Aug. 1907	Art. 1938	Fall 1961	Apr. to Oct.														
How continuous	continuous	intermittent	continuous	continuous														
4. Amount claimed	8 gpm		2 gpm	all windmill can pump														
Irrigated description	lawn-garden																	
5. Irrigation owner	F.W. Trautman																	
Irrigated acreage	1/2 acre																	
6. Location	NW 1/4		NW 1/4	SW 1/4														
Withdrawal means	flow & pump		pump															
7. Completion date	Apr. 1938 Aug. 1907		Fall-1961	Sept. 1940														
8. Water depth table	13'		surface	10 ft.														
Type	dug-artesian		spring	drilled														
9. Size & depth	6' wide 1" - 600'		SPRING	2" - 120'														
10. Estimated annual amount withdrawn	2,102,400																	
11. Other information																		
12. Log, if available	no log			no log														

STATE OF MONTANA }
County of Powder River } ss.

Signature of Owner F.W. Trautman

Date 12-31-62

F. W. Trautman having first been duly sworn, deposes and says that he is of lawful age and is the appropriator and claimant of the order and water right mentioned in the foregoing declaration of vested groundwater rights and the person whose name is subscribed thereto, as the appropriator and claimant, that he knows the contents of said foregoing notice and that the matters and things therein stated are true. Subscribed and sworn to before me this

31st day of December, 19 62
Frank M. Halley deputy
Clerk and Recorder
Powder River County
Broadus, Montana

F.W. Trautman

3117

75197, Filed, (2)
 at _____, 19____,
 _____ M.

STATE OF MONTANA
 ADMINISTRATOR OF GROUNDWATER CODE
 OFFICE OF STATE ENGINEER

Twp 5 S, Rge 52 E 27

Clerk and Recorder \$2.00 fee paid
 DECLARATION OF VESTED GROUNDWATER RIGHTS
 (Under Chapter 237, Montana Session Laws, 1961)

RECEIVED
 MAR 9 1964
 STATE ENGINEER

1. W. T. Waite, of Broadus, Montana,
 County of POWDER RIVER, STATE OF MONTANA, have appropriated groundwater according to
 the Montana Laws in effect prior to January 1, 1962, as follows:

	Sec. 27	Sec.	Sec.	Sec.	Sec.	Sec.
W.E.L.L.S	No. 1	No. 2	No. 3	No. 4	No. 5	No. 6
2. Beneficial Use	Domestic					
3. How continuously used	constant					
4. Amount Claimed (gal. per minute)	5 gpm					
Irrigated description						
5. Irrigation owner						
6. Location (40 acres)	1003					
7. Completion date	1925					
8. Water depth table	1925					
9. Type (drilled or dug)	drilled					
10. Size & Depth	2" x 125'					
11. Estimated annual amount withdrawn						
12. Other information						
13. Log, if available	HC 103					

STATE OF MONTANA)
) ss.
 County of Powder River)

Signature of Owner: W. T. Waite

Date 12/27/63

W. T. Waite having first been duly sworn, deposes and says that he is of
 lawful age and is the appropriator and claimant of the order and water right mentioned in
 the foregoing Declaration of Vested Groundwater Rights and the person whose name is sub-
 scribed thereto, as the appropriator and claimant, that he knows the contents of said
 foregoing notice and that the matters and things therein stated are true.
 Subscribed and sworn to before me this

27th day of December, 1963.

Clerk & Recorder, Powder
 River County, Broadus, Montana

35 337

74999. Filed,
 at 2-10, 1963,
 at 3:45 P. M.
 \$2.00 fee paid

STATE OF MONTANA
 ADMINISTRATOR OF GROUNDWATER CODE
 OFFICE OF STATE ENGINEER

Twp 5 S, Rge 32 E

RECEIVED
 DEC 23 1963

Quillie Eddy Clerk and Recorder
 DECLARATION OF VESTED GROUNDWATER RIGHTS
 (Under Chapter 237, Montana Session Laws, 1961)

STATE ENGINEER

1. County of POWDER RIVER, State of MONTANA, of Glenn W. Betherell & Hazel R. Betherell, have appropriated groundwater according to the Montana laws in effect prior to January 1, 1962, as follows:

WELLS	Sec. 31	Sec. 32	Sec.	Sec.	Sec.	Sec.
	No. 1	No. 2	No. 3	No. 4	No. 5	No. 6
2. Basis of Beneficial Use	domestic & stock	stock				
3. DATE OF USE						
3. How continuous	1-13-54	4-24-56				
4. Amount claimed (gal. per minute)	constant	constant				
Irrigated description	4	9				
Irrigation owner						
5. Irrigated acreage						
6. Location						
6. Withdrawal means	MANW	SAME				
7. Completion date	windmill	artesian				
8. Water depth table	1-13-54	4-24-56				
	331'	652'				
Type (drilled or dug)						
9. Size & depth	drilled	drilled				
10. Estimated annual amount withdrawn	1 1/2" x 370'	2" x 660'				
11. Other information						
12. Log, if available	#1 0-38 clay & coal 38-72 blue shale 72-75 coal 75-99 blue shale 99-108 coal 108-126 blue shale 126-128 sand 128-204 blue shale 204-243 sandy shale 243-260 sand 260-304 blue shale 304-361 water sand 361-370 blue shale	#2 0-30 surface soil 30-40 yellow clay 40-160 blue shale 180-220 water sand 220-260 blue shale 260-310 blue shale 310-340 water sand 340-540 blue shale 540-620 water sand 620-660 blue shale				

STATE OF MONTANA)
 County of Powder River)

Signature of Owner *Glenn W. Betherell*
Hazel R. Betherell

Date

Having first been duly sworn, deposes and says that he is the proprietor and claimant of the order and water right mentioned in the foregoing Declaration of Vested Groundwater Rights and the person whose name is subscribed thereto, as the appropriator and claimant, that he knows the contents of said foregoing notice and that the matters and things therein stated are true.

Subscribed and sworn to before me this 2nd day of 1st Glenn W. Betherell 1963

Quillie Eddy deputy

deputy

File No. 72746
 Filed: 1-22-1963
 at 1:15 P.M.
Charles H. Haddock
 Clerk and Recorder
 Powder River County
 2204

STATE OF MONTANA
 ADMINISTRATOR OF GROUNDWATER CODE
 OFFICE OF STATE ENGINEER

5 20
 T 43 R 52R

RECEIVED
 MAR 4 1963
 STATE ENGINEER

NOTICE OF COMPLETION OF GROUNDWATER
 APPROPRIATION BY MEANS OF WELL
 (Under Chapter 237, Montana Session Laws, 1961)

Top of Ground
 (Elev. above sea
 level) _____
 0
 12 ft sandy
 25 ft sand & gravel
 45 ft blue clay
 55 ft coal
 60 ft blue shale
 80 ft shale & coal
 100 ft water sand
 110 ft blue shale

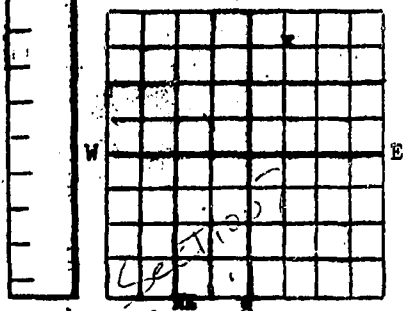
OWNER George Moralla Address Broadus, Montana
 DRILLER Earl Drane Address Broadus, Montana
 Date of Notice of Appropriation of Groundwater 9-8-62
 Date well started 9-62 Completed 9-62
 Type of well drilled _____ Equipment used rotary
 (dug, driven, bored, drilled) (churn, drill, rotary, other)
 Water Use: Domestic Municipal Stock Other
 Industrial Drainage Irrigation

Indicate on diagram character and thickness of different strata met in drilling - of soil, clay, shale, gravel, rock, sand. Show depth at which water is found, thickness and character of water-bearing strata and height to which water rises in well.

Size of Drilled Hole	Size & Weight of Casing	From To (feet)		PERFORATIONS		
		From (feet)	To (feet)	Kind Size	From (feet)	To (feet)
3 in.	2 in.-std.	0	110	slots	80	100
39 ft.	4 in. surface pipe	left in				

Static Water Level for non-flowing well 64 feet.
 Shut-in Pressure for Flowing Well _____
 Pumping Water Level _____ feet at _____ gal. per minute
 Discharge in gal. per min. of flowing well 1 1/2
 How Tested _____ Length of Test _____

Remarks: (Gravel packing, cementing, packers, type of shutoff, location of use if not at well, other similar pertinent information, including number of acres irrigated, if any)



20
 Driller's License Number
Earl Drane
 Driller's Signature

Sec. 2.5 R. 52

STATE OF MONTANA
 County of Powder River } SS.

George Moralla having first been duly sworn, depose and say that he is of lawful age and is the appropriator and claimant of the order and water right mentioned in the foregoing notice of completion of groundwater appropriation by means of well and the person whose name is subscribed thereto, as the appropriator and claimant, that he knows the contents of said foregoing notice and that the matters and things therein stated are true.

George Moralla

 Driller's Signature

Subscribed and sworn to before me, this 30th day of January, 1963

Charles H. Haddock
 Clerk and Recorder
 deputy

3787

7 75005, Filed,
 12-27 19 63
 at 2:30 P.M.

STATE OF MONTANA
 ADMINISTRATOR OF GROUNDWATER CODE
 OFFICE OF STATE ENGINEER

Twp. 5, Rge. E

RECEIVED
 MAR 9 1964

Jacilla Godwin, deputy
 Clerk and Recorder
 \$2.00 fee paid

DECLARATION OF VESTED GROUNDWATER RIGHTS
 (Under Chapter 237, Montana Session Laws, 1961)

1. L. R. Sava, of Broadus, Montana
 County of POWDER RIVER, STATE OF MONTANA, have appropriated groundwater according to
 the Montana Laws in effect prior to January 1, 1962, as follows:

	2-5E	5-5E	15-5E			
	+	+	+	+	+	+
	Sec. 1	Sec. 1	Sec. 31	Sec.	Sec.	Sec.
WELLS	No. 1	No. 2	No. 3	No. 4	No. 5	No. 6
Basis of	Domestic	Stock	Stock			
2. Beneficial Use	Stock	Stock	Stock			
DATE DRILLED	1947	1947	1947			
3. How continuously used	constant	constant	constant			
Amount Claimed						
4. (gal. per minute)	25 gpm	5 gpm	5 gpm			
Irrigated description						
Irrigation owner						
5. Irrigated acreage						
Location (40 acres)	SW	SW	SW			
6. Withdrawal means	windmill or pump jack	Flow	Flow			
7. Completion date	1947	1947	1947			
8. Water depth table	20'	0-	0-			
Type (drilled or dug)	4 1/2"	4 1/2"	4 1/2"			
9. Size & Depth	12" x 24"	0-	0-			
Estimated annual						
10. amount withdrawn						
11. Other information		Spring	Spring			
12. Log, if available		NO LOGS				

STATE OF MONTANA)
) ss.
 County of Powder River)

Signature of Owner: [Signature]

Date 12-27-63

L. R. Sava having first been duly sworn, deposes and says that he is of
 lawful age and is the appropriator and claimant of the order and water right mentioned in
 the foregoing Declaration of Vested Groundwater Rights and the person whose name is sub-
 scribed thereto, as the appropriator and claimant, that he knows the contents of said
 foregoing notice and that the matters and things therein stated are true.
 Subscribed and sworn to before me this

27th day of December, 1963
Jacilla Godwin
 Clerk & Recorder, Powder
 River County, Broadus, Montana

[Signature]

File No. 72037
 Filed 1-19-62 at 1:40 P.M.
18.00 pd. Lucille Godsey,
deputy

Flowing Well
 STATE OF MONTANA
 ADMINISTRATOR OF GROUNDWATER CODE
 OFFICE OF STATE ENGINEER

Typ. 5, S. Rge. 53 E
RECEIVED

DECLARATION OF VESTED GROUNDWATER RIGHTS
 (Under Chapter 237, Montana Session Laws, 1961) **STATE ENGINEER**

1. Reeva E. Joslyn, of Broadus, Montana,
 County of POWDER RIVER, State of MONTANA, have appropriated groundwater according to the
 Montana laws in effect prior to January 1, 1962, as follows:

WELLS	Sec. 18	Sec. 20	Sec.	Sec.	Sec.	Sec.
	No. 1	No. 2	No. 3	No. 4	No. 5	No. 6
2. Beneficial Use	Stock	Stock				
3. Date of use	All year	All year				
3. How continuous	Flowing	Summer				
4. Amount claimed	15 gpm	10 gpm				
Irrigated description						
5. Irrigation owner						
5. Irrigated acreage						
6. Location	<u>North</u>	<u>South</u>				
6. Withdrawal means	<u>flow</u>	<u>pump</u>				
7. Completion date	<u>1943</u>	<u>1946</u>				
8. Water depth table	<u>unknown</u>	<u>72'</u>				
9. Type	<u>drilled</u>	<u>drilled</u>				
9. Size & depth	<u>2" galv.</u>	<u>3.0 blk.</u>				
10. Estimated annual						
10. Amount withdrawn	<u>5 million</u>	<u>3 million</u>				
11. Other information	<u>artesian</u>	<u>windmill</u>				
12. Log, if available	<u>listed</u>	<u>None</u>				
	<u>below</u>					
	<u>1-25</u>	<u>Hardy top soil</u>	<u>414-424</u>	<u>blue clay</u>		
	<u>25-30</u>	<u>surface water</u>	<u>424-440</u>	<u>water sand</u>		
	<u>30-45</u>	<u>sapstone</u>	<u>440-442</u>	<u>rock</u>		
	<u>45-145</u>	<u>Blue clay</u>	<u>442-494</u>	<u>water sand</u>		
	<u>145-146</u>	<u>rock</u>	<u>494-498</u>	<u>rock</u>		
	<u>146-156</u>	<u>soft sand rock</u>	<u>498-503</u>	<u>water sand</u>		
	<u>156-170</u>	<u>water sand</u>	<u>503-525</u>	<u>blue shale</u>		
	<u>170-250</u>	<u>blue clay</u>	<u>525-570</u>	<u>water sand</u>		
	<u>250-290</u>	<u>water sand</u>	<u>570-575</u>	<u>shale</u>		
	<u>290-328</u>	<u>blue clay</u>	<u>575-663</u>	<u>water sand</u>		
	<u>328-330</u>	<u>rock</u>				
	<u>330-412</u>	<u>blue clay</u>				
	<u>412-414</u>	<u>hard rock</u>				

STATE OF MONTANA)
 County of Powder River) ss.

Signature of Owner Reeva E. Joslyn
January 19, 1962
 Date

Reeva E. Joslyn having first been duly sworn, deposes and says
 that he is of lawful age and is the appropriator and claimant of the order and water right
 mentioned in the foregoing declaration of vested groundwater rights and the person whose
 name is subscribed thereto, as the appropriator and claimant, that he knows the contents
 of said foregoing notice and that the matters and things therein stated are true.
 Subscribed and sworn to before me this
19th day of January, 1962.

[Signature]
 Clerk and Recorder
 Powder River County
 Broadus, Montana

Reeva E. Joslyn

1260

n 75266, Filed;
 12-30, 1963,
 at 1:25 PM.

STATE OF MONTANA
 ADMINISTRATOR OF GROUNDWATER CODE
 OFFICE OF STATE ENGINEER

Twp 5 S, Rge 35 E

Lucille Godsey, deputy
 Clerk and Recorder
 \$2.00 fee paid

DECLARATION OF VESTED GROUNDWATER RIGHTS
 (Under Chapter 237, Montana Session Laws, 1961)

RECEIVED
 MAR 9 1964

1. Carl Schaffer, of Brookings, Montana
 County of POWDER RIVER, STATE OF MONTANA, have appropriated groundwater according to
 the Montana Laws in effect prior to January 1, 1962, as follows:

	Sec. 25 No. 1	Sec. 25 No. 2	Sec. 25 No. 3	Sec. 25 No. 4	Sec. No. 5	Sec. No. 6
WELLS						
2. Beneficial Use	Stock	Stock	Stock	Stock		
DATE DRILLED	1956	1947	1917	1961		
3. How continuously used	constant	constant	constant	constant		
4. Amount Claimed (gal. per minute)	10 gpm	10 gpm	10 gpm	10 gpm		
Irrigated description						
Irrigation owner						
5. Irrigated acreage						
Location (40 acres)	SESW	NWV	NWSE	SWSE		
6. Withdrawal means	windmill	windmill	windmill	windmill		
7. Completion date.	1956	1947	1917	1961		
8. Water depth table	75'	80'	10'	50'		
Type (drilled or dug)	drilled	drilled	dug	drilled		
9. Size & Depth Estimated annual	4" x 150'	4" x 200'	25'	4" x 180'		
10. amount withdrawn						
11. Other information						
12. Log, if available!		NO LOGS				

STATE OF MONTANA)
) ss.
 County of Powder River)

Signature of Owner: Carl Schaffer

Date 12/30/63

Carl Schaffer having first been duly sworn, deposes and says that he is of
 lawful age and is the appropriator and claimant of the order and water right mentioned in
 the foregoing Declaration of Vested Groundwater Rights and the person whose name is sub-
 scribed thereto, as the appropriator and claimant, that he knows the contents of said
 foregoing notice and that the matters and things therein stated are true.
 Subscribed and sworn to before me this
30th day of December, 1963.

Lucille Godsey, deputy
 Clerk & Recorder, Powder
 River County, Brookings, Montana

Carl Schaffer

75135 Filed,
Dec. 20, 19 63,
 at 80700 A. M.
 \$2.00 fee paid

STATE OF MONTANA
 ADMINISTRATOR OF GROUNDWATER CODE
 OFFICE OF STATE ENGINEER

Twp 5 S, Rge 54 E

Lucille Godsey, deputy DECLARATION OF VESTED GROUNDWATER RIGHTS
 Clerk and Recorder (Under Chapter 237, Montana Session Laws, 1961)

RECEIVED
 MAR 9 1964

1. Jack L. Mills, of Boyes
 County of POWDER RIVER, State of MONTANA, have appropriated groundwater according to
 the Montana Laws in effect prior to January 1, 1962, as follows

	Sec. <u>4</u>	Sec. <u>19</u>	Sec. <u>5</u>	Sec.	Sec.	Sec.
WELLS	No. 1	No. 2	No. 3	No. 4	No. 5	No. 6
2. Basis of Beneficial Use	stock	stock	stock			
3. DATE OF USE	1954	1958	1954			
How continuous	6 mo.	6 mo.	6 mo.			
4. Amount claimed (gal. per minute)	2	2	2			
Irrigated description						
Irrigation owner						
5. Irrigated acreage						
6. Location	NESE	Lot 9	SESE			
Withdrawal means	pump	pump	pump			
7. Completion date	1954	1958	1954			
8. Water depth table	110'	120'	120'			
Type (drilled or dug)	drilled	drilled	drilled			
9. Size & depth	4" x 220'	4" x 150'	4" x 300'			
10. Estimated annual Amount withdrawn						
11. Other information						
12. Log, if available						

STATE OF MONTANA)
) ss.
 County of Powder River)

Signature of Owner

Jack L. Mills

Date 12-20-63

Jack L. Mills having first been duly sworn, deposes and says that he is of lawful age and is the appropriator and claimant of the order and water right mentioned in the foregoing Declaration of Vested Groundwater Rights and the person whose name is subscribed thereto, as the appropriator and claimant, that he knows the contents of said foregoing notice and that the matters and things therein stated are true.

Subscribed and sworn to before me this 20th day of December, 19 63

Lucille Godsey deputy

35299

File No. 73797
 Filed for record 1-30-63
 at 1:20 P.M. \$2.00 fee pd.
 Lucille Godsey, deputy
 Clerk & Recorder

STATE OF MONTANA
 ADMINISTRATOR OF GROUNDWATER CODE
 OFFICE OF STATE ENGINEER

Twp 5 S, Rge 54 E

RECEIVED
 MAR 4 1963

DECLARATION OF VESTED GROUNDWATER RIGHTS
 (Under Chapter 237, Montana Session Laws, 1961)

1. George Morella, of Broadus, Montana, STATE ENGINEER,
 County of POWDER RIVER, State of MONTANA, have appropriated groundwater according to the
 Montana laws in effect prior to January 1, 1962, as follows:

WELLS	5-54	5-52	5-52			
	Sec. 6	Sec. 22	Sec. 22	Sec.	Sec.	Sec.
	No. 1	No. 2	No. 3	No. 4	No. 5	No. 6
2. Basis of Beneficial Use	Domestic & Stock	Stock	Stock			
3. Date of use	1930	1960	1930			
How continuous	constant	constant	constant			
4. Amount claimed	5 gpm	30 gpm	15 gpm			
Irrigated description						
5. Irrigation owner						
6. Location	NENE	NENE	NENE			
Withdrawal means	pump	flowing	pump			
7. Completion date	1930	1960	1930			
8. Water depth table	110'	0'	15'			
Type	drilled	drilled	drilled			
9. Size & depth	1" 220'	1" 300'	1" 700'			
10. Estimated annual amount withdrawn						
11. Other information						
12. Log, if available	NO LOG	NO LOG	NO LOG			

STATE OF MONTANA)
) ss.
 County of Powder River)

Signature of Owner George Morella

Date 1-30-63

George Morella having first been duly sworn, deposes and says that he is of lawful age and is the appropriator and claimant of the order and water right mentioned in the foregoing declaration of vested groundwater rights and the person whose name is subscribed thereto, as the appropriator and claimant, that he knows the contents of said foregoing notice and that the matters and things therein stated are true. Subscribed and sworn to before me this

30th day of January, 1963.
Lucille Godsey deputy
 Clerk and Recorder
 Powder River County
 Broadus, Montana

George Morella

13788

75266, Filed, 19 at M.

(3) STATE OF MONTANA
ADMINISTRATOR OF GROUNDWATER CODE
OFFICE OF STATE ENGINEER

Twp 5 S, Rge 4 E 16

RECEIVED
MAR 9 1964

Clerk and Recorder \$2.00 fee paid (Under Chapter 237, Montana Session Laws, 1961)

1. Carl Carroll & Billy Joe Schaffer of Broadus, Montana County of POWDER RIVER, STATE OF MONTANA, have appropriated groundwater according to the Montana Laws in effect prior to January 1, 1962, as follows:

WELLS	+	+	+	+	+	+
	Sec. 16	Sec. 9	Sec. 11	Sec.	Sec.	Sec.
No. 1	No. 2	No. 3	No. 4	No. 5	No. 6	
2. Beneficial Use	Stock	Stock	Stock			
DATE DRILLED	1959	1935	1935			
3. How continuously used	constant	constant	constant			
Amount Claimed						
4. (gal. per minute)	10 gpm	10 gpm	10 gpm			
Irrigated description						
Irrigation owner						
5. Irrigated acreage						
Location (40 acres)	middle of Sec.	WEST	SWW			
6. Withdrawal means	windmill	windmill	windmill			
7. Completion date.	1959	1935	1935			
8. Water depth table	120'	80'	80'			
Type (drilled or dug)	drilled	drilled	drilled			
9. Size & Depth	4" x 200'	4" x 200'	4" x 200'			
Estimated annual amount withdrawn						
10. Other information						
12. Log, if available		NO LOGS				

STATE OF MONTANA)
County of Powder River) ss.

Signature of Owner: /s/ Carl Carroll

Carl Carroll & Billy Joe Schaffer having first been duly sworn, deposes and says that he is of lawful age and is the appropriator and claimant of the order and water right mentioned in the foregoing Declaration of Vested Groundwater Rights and the person whose name is subscribed thereto, as the appropriator and claimant, that he knows the contents of said foregoing notice and that the matters and things therein stated are true.
Subscribed and sworn to before me this 30th day of December, 1963.

Clerk & Recorder, Powder River County, Broadus, Montana

Billy Joe Schaffer
Date 12/30/63

File No. 73691
 Filed December 31, 1962
 at 9:25 A.M. \$2.00 fee pd.
 Lucille Godsey, deputy
 Clerk & Recorder

STATE OF MONTANA
 ADMINISTRATOR OF GROUNDWATER CODE
 OFFICE OF STATE ENGINEER

Twp 5 S, Rge 54 E

RECEIVED
 JAN 4 1963

DECLARATION OF VESTED GROUNDWATER RIGHTS
 (Under Chapter 237, Montana Session Laws, 1961)

STATE ENGINEER

1. Roger, Henry J. and Ben P. Williams, of Hammond, Montana,
 County of POWDER RIVER, State of MONTANA, have appropriated groundwater according to the
 Montana laws in effect prior to January 1, 1962, as follows:

WELLS	+	+	+	+	+	+
	Sec. 13	Sec.	Sec.	Sec.	Sec.	Sec.
	No. 1	No. 2	No. 3	No. 4	No. 5	No. 6
2. Basis of Beneficial Use	Stock water					
3. Date of use	3-5-61					
How continuous	constant					
4. Amount claimed	8 gpm					
Irrigated description	/					
5. Irrigation owner						
Irrigated acreage	/					
6. Location	NWSE-13-5-54					
Withdrawal means	pump					
7. Completion date	3-5-61					
8. Water depth table	90'					
Type	drilled					
9. Size & depth	4" - 126 ft.					
10. Estimated annual amount withdrawn						
11. Other information						
12. Log, if available	0-11-Topsol 11-60 Clay 60-126 Sand					

STATE OF MONTANA)
 County of Powder River) ss.

Signature of Owner/s/ Roger Williams

Date 12-20-1962

Roger Williams having first been duly sworn, deposes and says that he is of lawful age and is the appropriator and claimant of the order and water right mentioned in the foregoing declaration of vested groundwater rights and the person whose name is subscribed thereto, as the appropriator and claimant, that he knows the contents of said foregoing notice and that the matters and things therein stated are true.

Subscribed and sworn to before me this
20th day of December, 1962 deputy

/s/ Roger Williams

Lucille Godsey
 Clerk and Recorder
 Powder River County
 Broadus, Montana

75012 Filed, 12-13, 1963,
 at 9:05 A. M.
 \$2.00 fee paid

STATE OF MONTANA
 ADMINISTRATOR OF GROUNDWATER CODE
 OFFICE OF STATE ENGINEER

Twp. 5 S, Rge. 2 E

RECEIVED
 DEC 23 1963

Lucille Godsey, deputy DECLARATION OF VESTED GROUNDWATER RIGHTS
 Clerk and Recorder (Under Chapter 237, Montana Session Laws, 1961)

STATE ENGINEER

1. Lawrence Capra, of Broadus, Montana,
 County of POWDER RIVER, State of MONTANA, have appropriated groundwater according to
 the Montana Laws in effect prior to January 1, 1962, as follows:

WELLS	Sec. <u>22</u>	Sec. <u>26</u>	Sec.	Sec.	Sec.	Sec.
	No. 1	No. 2	No. 3	No. 4	No. 5	No. 6
2. Basis of Beneficial Use	Stock	Stock				
3. DATE OF USE	1951	1958				
How continuous	7 months	7 months				
4. Amount claimed (gal. per minute)	5 gpm	5 gpm				
Irrigated description	None	None				
Irrigation owner	None	None				
5. Irrigated acreage						
6. Location	SWSW	SESW				
Withdrawal means	windmill	windmill				
7. Completion date	1951	Oct. 1958				
8. Water depth table	290'	290'				
Type (drilled or dug)	drilled	drilled				
9. Size & depth	4" x 290'	4" x 290'				
10. Estimated annual Amount withdrawn	1,500,000	1,500,000				
11. Other information						
12. Log, if available						
	<u>NO LOGS</u>					

STATE OF MONTANA)
) ss.
 County of Powder River)

Signature of Owner Lawrence Capra

Date 12/13/63

Lawrence Capra having first been duly sworn, deposes and says that he is of lawful age and is the appropriator and claimant of the order and water right mentioned in the foregoing Declaration of Vested Groundwater Rights and the person whose name is subscribed thereto, as the appropriator and claimant, that he knows the contents of said foregoing notice and that the matters and things therein stated are true.

Subscribed and sworn to before me this 13th day of

December, 1963.
Charlotte Edwards
 Clerk & Recorder
 Broadus, Montana

22/24

11813

75318 Filed,
 at 12-31, 1963,
 \$2.00 fee paid

STATE OF MONTANA
 ADMINISTRATOR OF GROUNDWATER CODE
 OFFICE OF STATE ENGINEER

RECEIVED
 MAR 9 1964

DECLARATION OF VESTED GROUNDWATER RIGHTS
 (Under Chapter 237, Montana Session Laws, 1961)

STATE ENGINEER

1. Garry Panneter, of Brookus Mont.
 County of POWDER RIVER, State of MONTANA, have appropriated groundwater according
 to the Montana Laws in effect prior to January 1, 1962, as follows:

WELLS	No. 1	No. 2	No. 3	No. 4	No. 5	No. 6
Basis of Beneficial Use	STOCK & HOUSEHOLD	STOCK & HOUSEHOLD	STOCK	STOCK WATER		
DATE OF USE	12 MO.	12 MO.	12 MO.	8 MONTHS		
3. How continuous						
4. Amount claimed (gal. per minute)	46 G.P.M.	46 G.P.M.	46 G.P.M.	46 G.P.M.		
Irrigated description						
Irrigation owner						
5. Irrigated acreage						
6. Location	SW 1/4 NW 1/4 SEC. 27	SW 1/4 NW 1/4 SEC. 27	SE 1/4 SE 1/4 SEC. 14	SE 1/4 NW 1/4 SEC. 13		
Withdrawal means	PUMP	PUMP	PUMP	SUMP		
7. Completion date	1954	1955	1952	1950		
8. Water depth table	40 FT.	60 FT.	130 FT.	BR. LEVEL		
Type (drilled or dug)	DUG	DRILLED	DRILLED	DUG		
9. Size & depth	4" X 4' X 30'	6" X 250'	6" X 190'	6" X 6' X 10'		
10. Estimated annual amount withdrawn	400,000 GALS	400,000 GALS	400,000 GALS	400,000 GALS		
11. Other information				DUG OUT SPRING		
12. Log, if available						

STATE OF MONTANA)
) ss.
 County of Powder River)

Signature of Owner Garry Panneter
 Date 12-26-63

Garry Panneter having first been duly sworn, deposes and says that he is of lawful age and is the appropriator and claimant of the order and water right herein and that the foregoing Declaration of Vested Groundwater Rights and the person who are named therein are the persons named thereto, as the appropriator and claimant, that he knows the contents of the foregoing notice and that the matters and things therein stated are true.

Sworn to before me this 22 day of Dec, 1963.

35421

72001 Filed,
12-17, 1963,
 at 2:15 P. M.
 \$2.00 fee paid

STATE OF MONTANA
 ADMINISTRATOR OF GROUNDWATER CODE
 OFFICE OF STATE ENGINEER

Twp 5 S, Rge 5 E

Inella Goday, deputy DECLARATION OF VESTED GROUNDWATER RIGHTS
 Clerk and Recorder (Under Chapter 237, Montana Session Laws, 1961)

DEC 23 1963

1. Battista Giacino, of Bozeman, Montana
 County of POWDER RIVER, State of MONTANA, have appropriated groundwater according to
 the Montana Laws in effect prior to January 1, 1962, as follows:

WELLS	Sec. 26	Sec. 21	Sec. 31	Sec. 31	Sec. 31	Sec.
	No. 1	No. 2	No. 3	No. 4	No. 5	No. 6
2. Basis of Beneficial Use	Stock	Garden Stock	Domestic Stock	Stock	Stock	
3. DATE OF USE	1963	1961	1960	1961	1916	
How continuous	constant	constant	constant	constant	constant	
4. Amount claimed (gal. per minute)	20 gpm	20 gpm	20 gpm	20 gpm	20 gpm	
Irrigated description						
Irrigation owner						
5. Irrigated acreage						
6. Location	SESW	SESW	SESW	SESW	SESW	
Withdrawal means	pump	pump	pump	pump	hand	
7. Completion date	1963	1961	1960	1961	1916	
8. Water depth table	200'	Others unknown				
Type (drilled or dug)	Drilled	Drilled	Drilled	Drilled	Drilled	
9. Size & depth	4" x 950'	3" x 120'	4" x 110'	3" x 180'	4" x 55'	
Estimated annual						
10. Amount withdrawn	Unknown					
11. Other information						
12. Log, if available						
	NO LOGS					

STATE OF MONTANA)
) ss.
 County of Powder River)

Signature of Owner Battista Giacino

Date 12/17/63

Battista Giacino having first been duly sworn, deposes and says that he is of lawful age and is the appropriator and claimant of the order and water right mentioned in the foregoing Declaration of Vested Groundwater Rights and the person whose name is subscribed thereto, as the appropriator and claimant, that he knows the contents of said foregoing notice and that the matters and things therein stated are true.

Subscribed and sworn to before me this 17th day of December, 1963.

Inella Goday, deputy

1831
 INELLA EDWARDS
 Clerk & Recorder

75266, Filed, (2)
19, at .M.

STATE OF MONTANA
ADMINISTRATOR OF GROUNDWATER CODE
OFFICE OF STATE ENGINEER

Twp 5 S, Rge 24 E
RECEIVED
MAR 9 1964

Clerk and Recorder
\$2.00 fee paid

DECLARATION OF VESTED GROUNDWATER RIGHTS
(Under Chapter 237, Montana Session Laws, 1961)

STATE ENGINEER

1. Carl Schaffer, of Broadus, Montana
County of POWDER RIVER, STATE OF MONTANA, have appropriated groundwater according to
the Montana Laws in effect prior to January 1, 1962, as follows:

W E L L S	Sec. 20	Sec. 22	Sec. 24	Sec. 35	Sec.	Sec.
	No. 1	No. 2	No. 3	No. 4	No. 5	No. 6
Basis of						
2. Beneficial Use	Stock	Stock	Stock	Stock		
DATE DRILLED	1920	1949	1921	1940		
3. How continuously used	constant	constant	constant	constant		
Amount Claimed						
4. (gal. per minute)	10 gpm	10 gpm	10 gpm	10 gpm		
Irrigated description						
Irrigation owner						
5. Irrigated acreage						
Location (40 acres)						
6. Withdrawal means	SWNW windmill	SESW windmill	SESW windmill	SESE windmill		
7. Completion date	1920	1949	1921	1940		
8. Water depth table	5'	100'	100'	100'		
Type (drilled or dug)	dug rocked	drilled	drilled	drilled		
9. Size & Depth	25'	4"x200'	4"x200'	4"x200'		
10. Estimated annual amount withdrawn						
11. Other information						
12. Log, if available		NO LOGS				

STATE OF MONTANA)
) ss.
County of Powder River)

Signature of Owner: /s/ Carl Schaffer

Date 12/30/63

Carl Schaffer having first been duly sworn, deposes and says that he is of
lawful age and is the appropriator and claimant of the order and water right mentioned in
the foregoing Declaration of Vested Groundwater Rights and the person whose name is sub-
scribed thereto, as the appropriator and claimant, that he knows the contents of said
foregoing notice and that the matters and things therein stated are true.
Subscribed and sworn to before me this

10th day of December, 19 63.

Clerk & Recorder, Powder
River County, Broadus, Montana

35380

STATE OF MONTANA



ADMINISTRATORS

NORMAN J. BEAUDRY, EXEC. SECT.
P. O. BOX 217
HELENA, MONTANA 59601

DONALD A. GARRITY, ATTORNEY
422 NORTH PARK AVENUE
HELENA, MONTANA 59601

JUDSON D. SWEET,
PETROLEUM ENGINEER
18 POLY DRIVE
BILLINGS, MONTANA 59101

HERBERT D. HADLEY, P.E.
BILLINGS, MONTANA 59101

MONTANA WATER RESOURCES BOARD
Dir. CC Pin. _____
Adm. _____ Inf. _____
Eng. Mason Brd. _____
WRD _____ RBC _____
ECO _____ WSW _____
Lgt. _____ CON _____

OIL AND GAS CONSERVATION COMMISSION

325 FULLER AVENUE
BOX 217
HELENA, MONTANA 59601
January 13, 1970

COMMISSIONERS

WINSTON L. COX, CHAIRMAN
525 SECURITIES BLDG.
BILLINGS, MONTANA 59101

ALLEN ZIMMERMAN, VICE CHAIRMAN
P. O. BOX 277
POPLAR, MONTANA 59255

E. G. BALSAM
2300 PEARL
MILES CITY, MONTANA 59301

L. V. HARRIS
HORSKY BLOCK BLDG.
HELENA, MONTANA 59601

C. J. IVERSON
WHITLASH, MONTANA 59948

MONTANA WATER RESOURCES BOARD
RECEIVED

JAN 14 1970

Water Conservation Board
Water Resources Engineer
Sam W. Mitchell Building
Helena, Montana 59601

Dear Sir:

Enclosed you will find a copy of a Release Agreement for the
utilization of a fresh water well.

Operator: Powder River Oil Company
Lease Name: Anadarko-Gianino
Well No. 16-29, Sec. 29, T5S, R54E
The well is located 660 feet N of the
South line and 660 feet W of the East line.

Yours very truly,

N.J. Beaudry
Norman J. Beaudry
Executive Secretary

Encls.

cc: Mr. E. W. Bond
Bureau of Mines and Geology
Butte, Montana 59701

APPROVED BY:

Oil and Gas Conservation Commission

Herb Hadley
Petroleum Engineer, Geologist, or Executive Secretary

Dated: 1/9, 19 70



H. O. 475

OIL AND GAS CONSERVATION COMMISSION
OF THE STATE OF MONTANA

JAN 14 1970

RELEASE AGREEMENT

KNOW ALL MEN BY THESE PRESENTS, that I, Battista Gianino
of the County of Powder River in

the State of Montana, as the owner of the hereinafter described land upon which
a well for oil or gas was drilled, to-wit:

Operator Powder River Oil Company

Lease Name Anadarko-Gianino

Well No. 16-29 Sec. 29, Twp. 5S, Rge. 54E

The well is located 660 feet N of the South
line and 660 feet W of the EAST line.

SW 1/4

That, in accordance with Regulation 233.6, Order No. 1-1, November 30,
1953, I do hereby notify the Oil and Gas Conservation Commission of the State
of Montana of my desire to utilize said well as a fresh water well; and, that
if such utilization is approved, I do hereby release and discharge the operator
hereinabove named from any further work or responsibility in relation to the
plugging of said well.

Water Use: Domestic Municipal Stock Other
Industrial Drainage Irrigation

Producing Depth 278 Producing Formation FOX HILLS

Yield of well Unknown Annual Withdrawal unknown

WITNESS my hand and seal this 30th day of December, 1969.

Battista Gianino (L.S.)
Landowner
Address Bozeman
Montana

IN THE PRESENCE OF:
John C. McQuinn Address Phillips
Address _____

APPROVED BY:
Oil and Gas Conservation Commission
Hub Bradley
Petroleum Engineer, Geologist, or Executive Secretary

Dated: 1/9, 1970



46045

#75085 . Filed,
12/17, 1963,
at 2:20 P. M.
\$2.00 fee paid

STATE OF MONTANA
ADMINISTRATOR OF GROUNDWATER CODE
OFFICE OF STATE ENGINEER

Twp 5 S, Rge 54 E

Lucille Godsey, deputy Clerk and Recorder
DECLARATION OF VESTED GROUNDWATER RIGHTS
(Under Chapter 237, Montana Session Laws, 1961)

RECEIVED
DEC 23 1963

1. Edith Vittoratto & Battista Gianino, of Brookus, Montana COUNTY ENGINEER
County of POWDER RIVER, State of MONTANA, have appropriated groundwater according to
the Montana Laws in effect prior to January 1, 1962, as follows:

WELLS	+	+	+	+	+	+
	Sec. 34	Sec.	Sec.	Sec.	Sec.	Sec.
	No. 1	No. 2	No. 3	No. 4	No. 5	No. 6
2. Basis of Beneficial Use	stockwater home & garden	stockwater				
3. DATE OF USE	1960	1950				
How continuous	annually all year	annually				
4. Amount claimed (gal. per minute)	unknown	5 gal.				
Irrigated description						
Irrigation owner						
5. Irrigated acreage						
6. Location						
Withdrawal means	well pump	well spring				
7. Completion date	1960	1950				
8. Water depth table	90 ft	8 ft				
Type (drilled or dug)	drilled	Spring dug				
9. Size & depth	2" 130' dia	10' 18" x 5' dia				
10. Estimated annual amount withdrawn	unknown	unknown				
11. Other information						
12. Log, if available						
	NO LOGS					

STATE OF MONTANA)
County of Powder River) ss.

Signature of Owner Edith Vittoratto
Date Dec 8 - 1963

Edith Vittoratto having first been duly sworn, deposes and says that he is of lawful age and is the appropriator and claimant of the order and water right mentioned in the foregoing Declaration of Vested Groundwater Rights and the person whose name is subscribed thereto, as the appropriator and claimant, that he knows the contents of said foregoing notice and that the matters and things therein stated are true.

Subscribed and sworn to before me this 17th day of December, 1963
Lucille Godsey, deputy Clerk and Recorder

11832
CLAUDE EDWARDS
Clerk & Recorder

File No. 75128 Filed 12/20 1963.
 at 9:25 A.M.
 \$2.00 fee paid
 Lucille Godsey, deputy
 Clerk and Recorder

STATE OF MONTANA
 ADMINISTRATOR OF GROUNDWATER CODE
 OFFICE OF STATE ENGINEER

Twp 6 S, Rge 45 E

RECEIVED
 MAR 9 1964

SPRINGS

DECLARATION OF VESTED GROUNDWATER RIGHTS
 (Under Chapter 237, Montana Session Laws, 1962)

1. United States of America - Custer N.F., of Asbland
 County of POWDER RIVER, State of MONTANA, have appropriated groundwater under the
 Montana laws in effect prior to January 1, 1962, as follows: Upper Padgett

WELLS	Padgett # 1 Book Job Hagen Gate No. 4					
	Sec. 3	Sec. 3	Sec. 6	Sec. 1	Sec. 9	Sec.
	No. 1	No. 2	No. 3	No. 4	No. 5	No. 6
2. Basis of Beneficial Use	Livestock Water	Livestock Water	Livestock Water	Livestock Water	Livestock Water	
3. Date of use	1938	1938	1957	1956	1938	
How continuous (annually)	May 1-Dec 1	May 1-Dec 1	May 1-Dec 1	May 1-Dec 1	May 1-Dec 1	
4. Amount claimed	.5 gl/min	.6 gl/min	.5 gl/min	.4 gl/min	.5 gl/min	
Irrigated description	NA	NA	NA	NA	NA	
5. Irrigation owner	NA	NA	NA	NA	NA	
6. Location	Lot 3	NESE	WSE	SWW	NESE	
Withdrawal means	NA	NA	NA	NA	NA	
7. Completion date	1938	1938	1957	1956	1938	
8. Water depth table	NA	NA	NA	NA	NA	
Type	Spring	Spring	Spring	Spring	Spring	
9. Size & depth	NA	NA	NA	NA	NA	
10. Estimated annual amount withdrawn	31,500 gal	37,800 gal	31,500 gal	25,200 gal	31,500 gal	
11. Other information	Flow Measure.	Flow Measure.	Flow Measure.	Flow Measure.	Flow Measure.	
12. Log, if available	None	None	None	None	None	

STATE OF MONTANA)
) ss.
 County of Powder River)

United States of America - Custer National Forest
 Signature of Owner Charles F. Neal
 By: Acting District Ranger

Date 12/20/63

United States of America - Custer N. F. having first been duly sworn, deposes and says that he is of lawful age and is the appropriator and claimant of the order and water right mentioned in the foregoing declaration of vested groundwater rights and the person whose name is subscribed thereto, as the appropriator and claimant, that he knows the contents of said foregoing notice and that the matters and things therein stated are true.

Subscribed and sworn to before me this
20th day of December, 1963.

Lucille Godsey
 Clerk and Recorder
 Powder River County
 Broadus, Montana

Charles F. Neal

File No. 75067 Filed
12/15 1963.
 at _____
 State of Montana

STATE OF MONTANA
 ADMINISTRATOR OF GROUND WATER CODE
 OFFICE OF STATE ENGINEER

Top 6
 S. 17 E
 R. 7 E
 T. 1 N

DECLARATION OF VESTED GROUNDWATER RIGHTS
 under Chapter 237, Montana Session Laws, 1961

1. Forest Service, U.S.D.A., of Fort Howes Ranger Station, Ashland, Montana
 County of POWDER RIVER, State of MONTANA, have appropriated groundwater according to the
 Montana laws in effect prior to January 1, 1962, as follows:

	65 ⁴¹ ✓ Mid Turtle Spring #2	75 ⁴¹ ✓ May Springs	75 ⁴¹ ✓ Taylor Cr. Sawmill Spr.	75 ⁴¹ ✓ Selway Spring	65 ⁴⁵ ✓ Hagan Spring	65 ⁴⁵ ✓ Gate Cr. Spring
	Sec. 28	Sec. 5	Sec. 5	Sec. 16	Sec. 8	Sec. 1
W E L L S	No. 1	No. 2	No. 3	No. 4	No. 5	No. 6
2. Beneficial Use	Livestock Water	Livestock Water	Livestock Water	Livestock Water	Livestock Water	Livestock Water
3. Date of use	May 1 to November 30	May 1 to November 30	May 1 to November 30	May 1 to November 30	May 1 to November 30	May 1 to November 30
4. Amount claimed	2 quart	1 gallon	1 gallon	3 quarts	1/2 Pint	2 Quarts
5. Irrigated description						
5. Irrigation owner						
5. Irrigated acreage						
6. Location	SE 1/4 Sec 28 T6S, R47E	NE 1/4 Sec 5 T7S, R47E	SW 1/4 Sec 5 T7S, R47E	SW 1/4 Sec 16 T7S, R47E	NW 1/4 Sec 8 T6S, R45E	NW 1/4 Sec 1 T6S, R45E
6. Withdrawal means						
7. Completion date	1957	1937	1937	1937	1937	1937
8. Water depth table	Surface	Surface	Surface	Surface	Surface	Surface
9. Type	Spring box 40' of 1 1/2" pipe, and a Tank.	Spring box 100' 1 1/2" pipe 1-5' Steel Tank 1-8' wood.	Spring box 100' Tank 1 1/2" Pipe	Coll. Box 100' Tank 80' Galv. 1 1/2" Pipe.	Coll. Box, 1 1/2" pipe & Tank.	Coll. Box 1 1/2" Pipe Tank.
9. Size & depth						
10. Estimated annual amount withdrawn	150,000 Gallons	300,000 Gallons	300,000 Gallons	225,000 Gallons	18,750 Gallons	150,000 Gallons
11. Other information	Completion date on these springs is approximate. Much spring development work was done originally during the 1930's in this area. Since most of it was completed by 1937 this date is used.					
12. Log, if available	See ix as an approximate completion date.					

STATE OF MONTANA

County of Powder River

Richard H. Nelson

Signature of Owner Forest Service USDA

by Richard H. Nelson District Ranger
 Date 12/15/1963

having first been duly sworn, deposes and says that he is of lawful age and is the appropriator and claimant of the order and water right mentioned in the foregoing declaration of vested groundwater rights and the person whose name is subscribed thereto, as the appropriator and claimant, that he knows the contents of said foregoing notice and that the matters and things therein stated are true.

Subscribed and sworn to before me this
16th day of December, 1963.

Clerk and Recorder
 Powder River County
 Broadus, Montana

File No. 75057 . Filed
12/15 1963.
 at _____
 12.15.1963

STATE OF MONTANA
 ADMINISTRATOR OF GROUND WATER CODE
 OFFICE OF STATE ENGINEER

Top 6
 R
 12/15/63

DECLARATION OF VESTED GROUNDWATER RIGHTS
 (under Chapter 237, Montana Session Laws, 1961)

1. Forest Service, U.S.D.A., of Fort Howes Ranger Station, Ashland, Montana
 County of POWDER RIVER, State of MONTANA, have appropriated groundwater according to the
 Montana laws in effect prior to January 1, 1962, as follows:

	^{15.41} Mud Turtle Spring#2	^{75.41} May Springs	^{75.41} Taylor Cr. Sawmill Spr.	^{75.41} Selway Spring	^{65.45} Hagen Spring	^{12.12} Gate Cr. Spring
	Sec. 28	Sec. 5	Sec. 5	Sec. 16	Sec. 8	Sec. 1
WELLS	No. 1	No. 2	No. 3	No. 4	No. 5	No. 6
2. Beneficial Use	Livestock Water	Livestock Water	Livestock Water	Livestock Water	Livestock Water	Livestock Water
3. Date of use	May 1 to November 30	May 1 to November 30	May 1 to November 30	May 1 to November 30	May 1 to November 30	May 1 to November 30
3. How continuous						
4. Amount claimed	2 quart	1 gallon	1 gallon	3 quarts	1/2 Pint	2 Quarts
5. Irrigated description						
5. Irrigation owner						
5. Irrigated acreage						
6. Location	SE 1/4 Sec 28 T6S, R47E	NE 1/4 Sec 5 T7S, R47E	SW 1/4 Sec 5 T7S, R47E	SE 1/4 Sec 16 T7S, R47E	NW 1/4 Sec 8 T6S, R45E	NW 1/4 Sec 1 T6S, R45E
6. Withdrawal means						
7. Completion date	1937	1937	1937	1937	1937	1937
8. Water depth table	Surface	Surface	Surface	Surface	Surface	Surface
9. Type	Spring box 40' of 1 1/2" Pipe, and a Tank.	Spring box 100' 1 1/2" pipe I-5 Steel Tank 1-8' wood.	Spring box 100' Tank 1 1/2" Pipe 80' Galv. 1 1/2" Pipe.	Coll. Box 100' Tank 1 1/2" Pipe 80' Galv. 1 1/2" Pipe.	Coll. Box, 1 1/2" pipe & Tank.	Coll. Box 1 1/2" Pipe Tank.
9. Size & depth						
10. Estimated annual Amount withdrawn	150,000 Gallons	300,000 Gallons	300,000 Gallons	225,000 Gallons	18,750 Gallons	150,000 Gallons
11. Other information	Completion date on these springs is approximate. Much spring development work was done originally during the 1930's in this area. Since most of it was completed by 1937 this date is used and as an approximate completion date.					
12. Log, if available						

STATE OF MONTANA)

County of Powder River) ss.

Richard D. Nelson
 having first been duly sworn, deposes and says
 that he is of lawful age and is the appropriator and claimant of the order and water right
 mentioned in the foregoing declaration of vested groundwater rights and the person whose
 name is subscribed thereto, as the appropriator and claimant, that he knows the contents
 of said foregoing notice and that the matters and things therein stated are true.
 Subscribed and sworn to before me this
16th day of December, 1963.

 deputy

Signature of Owner Forest Service USDA

by Richard D. Nelson District Ranger
 Date 12/15/2.13 1963

Clerk and Recorder
 Powder River County
 Broadus, Montana

File No. 75067-2 Filed 12/15 1963.
 at 4:20 P.M.
 \$2.00 fee paid

STATE OF MONTANA
 ADMINISTRATOR OF GROUNDWATER CODE
 OFFICE OF STATE ENGINEER

Twp 6 S, Rge 45 E

RECEIVED
 DEC 28 1963

Inedlle Godsey, deputy Clerk and Recorder DECLARATION OF VESTED GROUNDWATER RIGHTS (Under Chapter 237, Montana Session Laws, 1961)

1. Forest Service, U.S.D.A., of Fort Howes Ranger Station, Ashland, Montana County of POWDER RIVER, State of MONTANA, have appropriated groundwater according to the Montana laws in effect prior to January 1, 1962, as follows:

	<u>Gate Creek Spring #2</u>	<u>Stag Rock Spring</u>	<u>Stag Rock Spring #2</u>	<u>First Cr Spring</u>	<u>Cow Creek Spring</u>	<u>Horse Creek Basin</u>
	Sec. <u>2</u>	Sec. <u>10</u>	Sec. <u>11</u>	Sec. <u>15</u>	Sec. <u>20</u>	Sec. <u>24</u>
WELLS	No. 1	No. 2	No. 3	No. 4	No. 5	No. 6
2. Beneficial Use	Livestock Water	Livestock Water	Livestock Water	Livestock Water	Domestic & Livestock Water	Livestock Water
3. Date of use	May 1 to November 30	May 1 to November 30	May 1 to November 30	May 1 to November 30	January 1 to December 31	May 1 to November 30
4. Amount claimed	3 quarts per minute	3 quarts per minute	1 gallon per minute	1 pint per minute	10 Gallons per Minute	225,000 gal. 3qt./min.
5. Irrigated description						
5. Irrigation owner						
5. Irrigated acreage						
6. Location	SW $\frac{1}{4}$ Sec 2 T6S, R45E	SW $\frac{1}{4}$ Sec 10 T6S, R45E	SE $\frac{1}{4}$ Sec 11 T6S, R45E	NW $\frac{1}{4}$ Sec 15 T6S, R45E	NW $\frac{1}{4}$ Sec 20 T6S, R45E	NE $\frac{1}{4}$ Sec 24 T6S, R45E
6. Withdrawal means					Collection basin, cystem	
7. Completion date	1937	1937	1937	1937	3000' Pipe, and stop and waste valve.	1937
8. Water depth table	Surface	Surface	Surface	Surface	Surface	Surface
Type	Spring box 1 1/2" pipe & Tank	Spring box 1 1/2" pipe & Tank	Spring Box 1 1/2" pipe & Tank	Spring box 1 1/2" pipe & Tank	Most of improvements were installed during 1930's	Spring box 1 1/2" pipe & Tank
9. Size & depth						
10. Estimated annual Amount withdrawn	225,000gal.	225,000 Gallons	75,000 gallons	18,750 gallons	so far as is known, latest improvements completed in 1963. Estimated, 200,000 gallons max 30,000 gallons used each year or at least 100 gallons per day, for domestic use.	225,000 gallons
11. Other information	Completion date of 1937 is based on best knowledge available.					
12. Log, if available						

STATE OF MONTANA
 County of Powder River) ss.

Signature of Owner Forest Service USDA

Gerhart S. Nelson

by Gerhart S. Nelson District Ranger
 Date 12/15/63

having first been duly sworn, deposes and says that he is of lawful age and is the appropriator and claimant of the order and water right mentioned in the foregoing declaration of vested groundwater rights and the person whose name is subscribed thereto, as the appropriator and claimant, that he knows the contents of said foregoing notice and that the matters and things therein stated are true.

Subscribed and sworn to before me this 16th day of December, 1963.

Debbie Godsey, deputy
 Clerk and Recorder
 Powder River County
 Broadus, Montana

File No. 75128-2 Filed 1963.
 at 9:25 A. M.
 \$2.00 fee paid
 Lucille Rodgers, County Clerk and Recorder

STATE OF MONTANA
 ADMINISTRATOR OF GROUNDWATER CODE
 OFFICE OF STATE ENGINEER

Twp 6 S, Rge 45 E

RECEIVED
 MAR 9 1964

DECLARATION OF VESTED GROUNDWATER RIGHTS
 (Under Chapter 237, Montana Session Laws, 1961)
 1. United States of America - Custer N.F., of Ashland STATE ENGINEER, County of POWDER RIVER, State of MONTANA, have appropriated groundwater according to the Montana laws in effect prior to January 1, 1962 as follows: Padgett

	No. 1	Big	No. 3	Lost	Coil	No. 4
	3	6	4	5	5	9
	Sec. 3	Sec. 6	Sec. 4	Sec. 5	Sec. 5	Sec. 9
SPRINGS						
WELLS						
	No. 1	No. 2	No. 3	No. 4	No. 5	No. 6
	Livestock Water	Livestock Water	Livestock Water	Livestock Water	Livestock Water	Livestock Water
2. Beneficial Use						
3. Date of use (annually)	1938	1938	1940	1938	1938	1942
3. How continuous	May 1-Dec 1	May 1-Dec 1	May 1-Dec 1	May 1-Dec 1	May 1-Dec 1	May 1-Dec 1
4. Amount claimed	.79 gl/min	.75 gl/min	.6 gl/min	.6 gl/min	.65 gl/min	.75 gl/min
5. Irrigated description	NA	NA	NA	NA	NA	NA
5. Irrigation owner	NA	NA	NA	NA	NA	NA
5. Irrigated acreage						
6. Location	Lot 3	Lot 1	NESW	SENE	SENE	SENE
6. Withdrawal means	NA	NA	NA	NA	NA	NA
7. Completion date	1938	1938	1940	1938	1938	1942
8. Water depth table	NA	NA	NA	NA	NA	NA
9. Type	Spring	Spring	Spring	Spring	Spring	Spring
9. Size & depth						
10. Estimated annual	44,100 gal	47,250 gal	37,800 gal	37,800 gal	40,450 gal	47,250 gal
10. Amount withdrawn	Flow Measure.	Flow Measure.	Flow Measure.	Flow Measure.	Flow Measure.	Flow Measure.
11. Other information	None	None	None	None	None	None
12. Log, if available						

United States of America - Custer National Forest

STATE OF MONTANA)
 County of Powder River) ss.

Signature of Owner Charles F. Neal
 Acting District Ranger
 Date 12/20/63

United States of America - Custer N. F. having first been duly sworn, deposes and says that he is of lawful age and is the appropriator and claimant of the order and water right mentioned in the foregoing declaration of vested groundwater rights and the person whose name is subscribed thereto, as the appropriator and claimant, that he knows the contents of said foregoing notice and that the matters and things therein stated are true.
 Subscribed and sworn to before me this 20th day of December, 1963
Lucille Rodgers
 Clerk and Recorder
 Powder River County
 Broadus, Montana

35255

File No. 7527 Filed 12/15 1963.
 at Bozeman
 12:00 P.M. 1963

STATE OF MONTANA
 ADMINISTRATOR OF GROUNDWATER CODE
 OFFICE OF STATE ENGINEER

Twp 7 S, Rce 15 E

RECEIVED
 DEC 23 1963

DECLARATION OF VESTED GROUNDWATER RIGHTS
 (Under Chapter 237, Montana Session Laws, 1961)

1. Forest Service, U.S.D.A., of Fort Hovea Ranger Station, Ashland, Montana
 County of POWDER RIVER, State of MONTANA, have appropriated groundwater according to the
 Montana laws in effect prior to January 1, 1962, as follows:

	7-15 ✓	6-45 ✓	7-46 ✓	7-47 ✓	7-47 ✓	7-46 ✓
	Cub Cr. Well	Horse Cr. Well	Taylor Ten Well	Antelope Well	Burnsides Well	So. Taylor Cr. Well
	Sec. 9	Sec. 9	Sec. 10	Sec. 22	Sec. 27	Sec. 10
WELLS	No. 1	No. 2	No. 3	No. 4	No. 5	No. 6
2. Beneficial Use	Livestock Water	Livestock Water	Livestock Water	Livestock Water	Livestock Water	Livestock Water
3. Date of use	May 1 to November 30	May 1 to November 30	May 1 to November 30	May 1 to November 30	May 1 to November 30	May 1 to November 30
4. Amount claimed	2 gal per minute	2 gallons per minute	2 gallons per minute	3 gallons per minute	3 gallons per minute	3 gallons per minute
5. Irrigated description						
5. Irrigation owner						
5. Irrigated acreage						
6. Location	T7S, R45E NW 1/4 Sec 9	T6S, R45E SE 1/4 Sec 9	T7S, R46E NE 1/4 Sec 10	T7S, R47E NW 1/4 Sec 22	T7S, R47E SE 1/4 Sec 27	T7S, R46E NE 1/4 Sec 10
6. Withdrawal means						
7. Completion date	1952	1961	1963	1954	1954	1956
8. Water depth table	Unknown	Unknown	18'	Unknown	Unknown	Unknown
9. Type						
9. Size & depth	1" casing 252'					
10. Estimated annual amount withdrawn	100,000 gallons	100,000 gallons	100,000 gallons	100,000 gallons	100,000 gallons	100,000 gallons
11. Other information						
12. Log, if available	0-3 surface soil 3-6 1/4 red shale 143-144 hard rock 144-154 gray shale 154-164 hard rock 164-189 gray shale 189-251 water sand 251-258 blue shale	6 1/2-78 coal and shale 78-79 hard rock 79-112 blue shale 112-116 sand stone 116-130 coal 130-143 hard rock	0-6' yellow clay 6-18' sand 18-33' water brg. gravel 33-40' blue shale			0-10 Top Soil 10-20 Top Soil 20-30 Shale

STATE OF MONTANA)

County of Powder River ss.

Signature of Owner Forest Service USCA

by Richard H. Nelson District Ranger

Date 12/15/63

Richard H. Nelson having first been duly sworn, deposes and says that he is of lawful age and is the appropriator and claimant of the order and water right mentioned in the foregoing declaration of vested groundwater rights and the person whose name is subscribed thereto, as the appropriator and claimant, that he knows the contents of said foregoing notice and that the matters and things therein stated are true.

Subscribed and sworn to before me this 16th day of December, 1963.

Clerk and Recorder
 Powder River County
 Broadus, Montana

File No. 75067 N Filed 12/23 1963.
 at Helena Montana
 \$2.00 fee paid

STATE OF MONTANA
 ADMINISTRATOR OF GROUNDWATER CODE
 OFFICE OF STATE ENGINEER

Twp 7 S, Rge 15 E

RECEIVED
 DEC 23 1963

Incille Godaer, Deputy Clerk and Recorder
 DECLARATION OF VESTED GROUNDWATER RIGHTS
 (Under Chapter 237, Montana Session Laws, 1961)

1. Forest Service, U.S.D.A., of Fort Hovey Ranger Station, Ashland, Montana County of POWDER RIVER, State of MONTANA, have appropriated groundwater according to the Montana laws in effect prior to January 1, 1962, as follows:

	<u>7-15</u> ✓	<u>6-45</u>	<u>7-46</u>	<u>7-47</u> ✓	<u>7-47</u>	<u>7-46</u>
	<u>Cub Cr. Well</u>	<u>W&DCr. Well</u>	<u>Taylor Ten Well</u>	<u>Antelope Well</u>	<u>Burnsides Well</u>	<u>So. Taylor Cr. Well</u>
	<u>Sec. 9</u>	<u>Sec. 9</u>	<u>Sec. 10</u>	<u>Sec. 22</u>	<u>Sec. 27</u>	<u>Sec. 10</u>
WELLS	No. 1	No. 2	No. 3	No. 4	No. 5	No. 6
2. Beneficial Use	Livestock Water	Livestock Water	Livestock Water	Livestock Water	Livestock Water	Livestock Water
3. Date of use	May 1 to November 30	May 1 to November 30	May 1 to November 30	May 1 to November 30	May 1 to November 30	May 1 to November 30
4. Amount claimed	2 gal per minute	2 gallons per minute	2 gallons per minute	3 gallons per minute	3 gallons per minute	3 gallons per minute
5. Irrigated acreage						
6. Withdrawal means	T7S, R45E NW 1/4 Sec 9	T6S, R45E SE 1/4 Sec 35	T7S, R46E NE 1/4 Sec 10	T7S, R47E NW 1/4 Sec 22	T7S, R47E SE 1/4 Sec 27	T7S, R46E NE 1/4 Sec 10
7. Completion date	1952	1961	1963	1954	1954	1956
8. Water depth table	Unknown	Unknown	18'	Unknown	Unknown	Unknown
9. Size & depth	4" casing 252'					
10. Amount withdrawn	100,000 gallons	100,000 gallons	100,000 gallons	100,000 gallons	100,000 gallons	100,000 gallons
11. Other information						
12. Log, if available	0-3 surface soil 3-64 red shale 64-78 coal and shale 78-79 hard rock 79-112 blue shale 112-116 sand stones 116-130 coal 130-143 hard rock 143-144 hard rock 144-154 gray shale 154-164 hard rock 164-189 gray shale 189-251 water sand 251-258 blue shale		0-6' yellow clay 6-18' sand 18-33' water brg. gravel 33-40' blue shale			0-10 Top Soil 10-20 Top Soil 20-30 Shale

STATE OF MONTANA)

Signature of Owner Forest Service USEA

County of Powder River ss.

by Richard H. Nelson District Ranger

Date 12/16/63

Richard H. Nelson having first been duly sworn, deposes and says that he is of lawful age and is the appropriator and claimant of the order and water right mentioned in the foregoing declaration of vested groundwater rights and the person whose name is subscribed thereto, as the appropriator and claimant, that he knows the contents of said foregoing notice and that the matters and things therein stated are true.

Subscribed and sworn to before me this 16th day of December, 1963.

Clerk and Recorder
 Powder River County
 Broadus, Montana

File No. 75067-3 Filed
12/25 1963
 State of Montana

STATE OF MONTANA
 ADMINISTRATOR OF GROUND WATER CODE
 OFFICE OF STATE ENGINEER

Top 6 5, Rec. 2
 STATE ENGINEER

DECLARATION OF VESTED GROUNDWATER RIGHTS
 (Under Chapter 237, Montana Session Laws, 1961)

1. FOREST SERVICE, U.S.D.A., of _____, County of POWDER RIVER, State of MONTANA, have appropriated groundwater according to the Montana laws in effect prior to January 1, 1962, as follows:

75-2466 TUGRAUSE

	well draw Spring	Section Sec. 11	Sec.	Sec.	Sec.	Sec.
WELLS	No. 1	No. 2	No. 3	No. 4	No. 5	No. 6
2. Beneficial Use	Livestock Water	Livestock Water				
3. Date of use	May 1 to November 31	May 1 to November 31				
4. Amount claimed	1 quart per minute	3 gallons per minute				
5. Irrigated acreage						
6. Location	107 Sec 29 T2S, R16E	504 Sec 11 T0S, R15E				
7. Completion date	1963	1963				
8. Water depth table	Surface	Surface				
9. Type	Spring water collection box piped	Spring water collection box piped				
10. Estimated annual amount withdrawn	75,000 gal.	900,000 gal.				
11. Other information						
12. Log, if available	NO LOGS					

STATE OF MONTANA)

County of Powder River) ss.

Signature of Owner Forest Service USDA

by Debraet H. Nelson District Ranger
 Date 12/25/63

Debraet H. Nelson having first been duly sworn, deposes and says that he is of lawful age and is the appropriator and claimant of the order and water right mentioned in the foregoing declaration of vested groundwater rights and the person whose name is subscribed thereto, as the appropriator and claimant, that he knows the contents of said foregoing notice and that the matters and things therein stated are true.

Subscribed and sworn to before me this
16th day of December, 1963.

 Clerk and Recorder
 Powder River County
 Broadwater, Montana

File No. 75067-H Filed 1963
 by [Signature]

STATE OF MONTANA
 ADMINISTRATOR OF GROUND WATER CODE
 OFFICE OF STATE ENGINEER

Map T. 8, Rge 45 E
 10

DECLARATION OF VESTED GROUNDWATER RIGHTS
 (Under Chapter 237, Montana Session Laws, 1961)

1. Forest Service U.S.D.A., of Fort Hovey Ranger Station, Yellowstone County of POWDER RIVER, State of MONTANA, have appropriated groundwater according to the Montana laws in effect prior to January 1, 1962, as follows:

	Cub Creek Spring	Ther Spring	Tooley Creek Spr.	Gumbo Faith Spr.	Peggy Spr.	
	Sec. 7	Sec. 15	Sec. 17	Sec. 18	Sec. 12	Sec.
WELLS	No. 1	No. 2	No. 3	No. 4	No. 5	No. 6
2. Beneficial Use	Livestock Water	Livestock Water	Livestock Water	Livestock Water	Livestock Water	Livestock Water
3. Date of use	May 1 to November 30	May 1 to November 30	May 1 to November 30	May 1 to November 30	May 1 to November 30	May 1 to November 30
4. Amount claimed	3 quarts per minute	3 quarts per minute	3 quarts per minute	3 quarts per minute	1 gallon per minute	
5. Irrigated acreage						
6. Location	NE 1/4 Sec 7 T7S, R45E	NE 1/4 Sec 15 T7S, R45E	SE 1/4 Sec 18 T7S, R45E	SW 1/4 Sec 18 T5S, R46E	SW 1/4 Sec 12 T6S, R45E	
7. Completion date	1937	1937	1937	1937	1963	
8. Water depth table	Surface	Surface	Surface	Surface	Surface	
9. Type	Collection box piped to wood tank	Collection box piped to wood tank	Collection box piped to wood tank	Collection box piped to wood tank	Collection box piped to wood tank	
9. Size & depth	40' to 8'	50' to 8'	to 3'	to 3'	to 6'	
10. Estimated annual amount withdrawn	225,000 gallons	225,000 gallons	225,000 gallons	225,000 gallons	300,000 gallons	
11. Other information	Completion dates are approximate based on best knowledge available.					
12. Log, if available						

STATE OF MONTANA) Signature of Owner Forest Service USDA
 County of Powder River) ss.
 by [Signature] District Ranger
 Date 12/15/63
 having first been duly sworn, deposes and says that he is of lawful age and is the appropriator and claimant of the order and water right mentioned in the foregoing declaration of vested groundwater rights and the person whose name is subscribed thereto, as the appropriator and claimant, that he knows the contents of said foregoing notice and that the matters and things therein stated are true.
 Subscribed and sworn to before me this
16th day of December, 1963.
 Clerk and Recorder
 Powder River County
 Broadus, Montana

File No. 7007-5 Filed
12/18 1963.
 at _____
 2002 B 2011

STATE OF MONTANA
 ADMINISTRATOR OF GROUNDWATER CODE
 OFFICE OF STATE ENGINEER

Page 5 S,
 10
 11

DECLARATION OF VESTED GROUNDWATER RIGHTS

(Under Chapter 237, Montana Session Laws, 1961)
 Clerk and Recorder

1. Forest Service, U.S.D.A., of Fort Homes Ranger Station, Ash
 County of POWDER RIVER, State of MONTANA, have appropriated groundwater acco
 Montana laws in effect prior to January 1, 1962, as follows:

WELLS	6S-45E 6S-45E 6S-45E 7S-45E 8S-45E				
	Morris Spr.	Macmillan Spr.	Cr Spring	Camp Creek Spring #1	Camp Creek Spring #3
	Sec. 31	Sec. 32	Sec. 27	Sec. 10	Sec. 11
	No. 1	No. 2	No. 3	No. 4	No. 5
Basis of	Livestock	Livestock	Livestock	Livestock	Livestock
2. Beneficial Use	Water	Water	Water	Water	Water
3. Date of use	May 1 to	May 1 to	May 1 to	May 1 to	May 1 to
How continuous	November 30	November 30	November 30	November 30	November 30
4. Amount claimed	2 Quarts	1 gallon	1 quart	1 quart	2 quarts
	per minute	per minute	per minute	per minute	per minute
Irrigated description					
Irrigation owner					
5. Irrigated acreage					
Location	NW 1/4 Sec 31	SW 1/4 Sec 32	SE 1/4 Sec 27	NW 1/4 Sec 10	NW 1/4 Sec 11
6. Withdrawal means	T6S, R45E	T6S, R45E	T6S, R45E	T7S, R45E	T7S, R45E
7. Completion date	1937	1937	1937	1937	1937
8. Water depth table	Surface	Surface	Surface	Surface	Surface
Type	520' pipe	Collection	Spring box	Spring box	Spring box
	Collection	box, piped	pipd to	pipd to	pipd to
	box, and	to wooden	water tank	water tank	water tank
	water tank	water tank.			
9. Size & depth					
Estimated annual					
10. Amount withdrawn	150,000	300,000	75,000	75,000	150,000
	gallons	gallons	gallons	gallons	gallons
11. Other information	Completion date of 1937 is based on best knowledge				
12. Log, if available	Springs were used prior to this date but, much of work was done during the 1930's.				

STATE OF MONTANA)
 County of Powder River) ss.

Signature of Owner Forest

Robert S. Nelson

by Robert S. Nelson
 Date _____

having first been duly sworn,
 that he is of lawful age and is the appropriator and claimant of the orde
 mentioned in the foregoing declaration of vested groundwater rights and t
 name is subscribed thereto, as the appropriator and claimant, that he kno
 of said foregoing notice and that the matters and things therein stated a
 Subscribed and sworn to before me this
16th day of December, 1963.

deputy
 Clerk and Recorder
 Powder River County
 Broadus, Montana

DWATER
 y Pa
 FORE
 " "
 HOWE
 "LE
 FORE
 FORE
 FORE
 FORE
 " "
 2MUN
 DRE
 9YAR
 HOWE
 " "
 " "
 FORE
 TEU
 " "
 ACE
 DRE

WATER INDEX

POWDER RIVER Twp. 6 SOUTH Rge. 46 EAST

Name of Appropriator	Type of Form	County File No.	Remarks
FOREST SERVICE		75067	} SAME FORM
" "		75067	
HOWES, NEVI S.		95034	} SAME FORM
FLETCHER RANCHES		75194	
" "		75194	
" "		75194	
FOREST SERVICE		75067	SEE SEC. 5
FOREST SERVICE		75067-2	
FOREST SERVICE		75067-3	
FOREST SERVICE		75067-4	
FOREST SERVICE		75067-3	} SEE SEC. 17
" "		75067-3	
ZMUNDSKY, GERTRUDE		75032	
FOREST SERVICE		75067-2	SEE SEC. 14
RYAN, JAMES R.		180105	
HOWES, NEVI S.		95034	} SEE SEC. 7
" "		95034	
" "		95034	
" "		95034	
FOREST SERVICE		75067-3	SEE SEC. 17
TEVENA, MARCUS		75036	} SAME FORM
" "		75036	
DEER, DOOTHY ANBARNO AUGUSTE		75033	
FOREST SERVICE		75067-5	

S,
 No.
 19-2-25
 Camp Creek
 Spring #43
 ec. 11
 No. 5
 Livestock
 Water
 May 1 to
 November
 2 quarts
 per min.
 1/4 Sec
 T7B, R15
 1937
 1937
 Surface
 Spring
 piped to
 tank.
 150,000
 gallo.
 wledge
 uch of
 crest
 era
 te
 orn,
 orde
 nd t
 kno
 ed e

File No. 75067
12-16, 1963,
 at 4:20 P.M.
\$2.00 fee paid.

STATE OF MONTANA
 ADMINISTRATOR OF GROUNDWATER CODE
 OFFICE OF STATE ENGINEER

Twp. 6 S. Sec. 16 E
DEC 23 1963

Lucille Godsey, deputy (Under Chapter 237, Montana Session Laws, 1961) STATE ENGINEER
 Clerk and Recorder
 1. Forest Service U.S.D.A., of Fort Hovea Ranger Station, Ashland, Montana
 County of POWDER RIVER, State of MONTANA, have appropriated groundwater according to the
 Montana laws in effect prior to January 1, 1962, as follows:

WELLS	Lyon Cr. Well	Tate Well	Bloom Cr. Well			
	Sec. <u>5</u>	Sec. <u>9</u>	Sec. <u>7</u>	Sec.	Sec.	Sec.
	No. 1	No. 2	No. 3	No. 4	No. 5	No. 6
Basis of	Livestock Water	Livestock Water	Livestock Water			
2. Beneficial Use						
Date of use	May 1 to November 30	May 1 to November 30	May 1 to November 30			
3. How continuous						
4. Amount claimed	3 gallons per minute	3 gallons per minute	3 gallons per minute			
Irrigated description						
Irrigation owner						
5. Irrigated acreage						
Location	SW 1/4 Sec 5	NE 1/4 Sec 9	SE 1/4 Sec 7			
6. Withdrawal means						
7. Completion date	1951	1961	1961			
8. Water depth table		80'				
Type						
9. Size & depth						
Estimated annual	100,000 gals	100,000 gals	100,000 gals			
10. Amount withdrawn						
11. Other information	Hard Water	Hard Water	Hard Water			
12. Log, if available	0-19 surface soil 19-37 sand and gravel 37-41 sand-rock					

STATE OF MONTANA)
 County of Powder River) SS.

Signature of Owner Forest Service USDA
 by Richard H. Nelson District Ranger
 Date 12/16/1963

Richard H. Nelson having first been duly sworn, deposes and says that he is of lawful age and is the appropriator and claimant of the order and water right mentioned in the foregoing declaration of vested groundwater rights and the person whose name is subscribed thereto, as the appropriator and claimant, that he knows the contents of said foregoing notice and that the matters and things therein stated are true.

Subscribed and sworn to before me this
16th day of December, 1963

Lucille Godsey
 Clerk and Recorder
 Powder River County
 Broadus, Montana

11825 A

File No. 75067-2 Filed 12/16 1963.
 at Butte B.M.
 \$2.00 PER PAGE

STATE OF MONTANA
 ADMINISTRATOR OF GROUND WATER
 OFFICE OF STATE ENGINEER

Sec 7 S, Rge 18 E
 T7S, R4E
 DEC 23 1963

DECLARATION OF VESTED GROUNDWATER RIGHTS

Locality Forest Service, Grant (under Chapter 237, Montana Session Laws, 1961)
 Clerk and Recorder

1. Forest Service U.S.D.A., of Fort Howes Ranger Station, Ashland, Montana County of POWDER RIVER, State of MONTANA, have appropriated groundwater according to the Montana laws in effect prior to January 1, 1962, as follows:

	<u>75-48E 75-48E</u>	<u>6-46</u>	<u>6-46</u>	<u>6-47</u>	<u>6-47</u>	
	Bull Spring #1	Bull Spring #2	Ole Spring	Goodspeed Draw Spr.	Piper Draw Spr.	Mud Turtle Spr. #1
	Sec. 17	Sec. 24	Sec. 14	Sec. 24	Sec. 19	Sec. 28
W E L L S	No. 1	No. 2	No. 3	No. 4	No. 5	No. 6
2. Beneficial Use	Livestock Water	Livestock Water	Livestock Water	Livestock Water	Livestock Water	Livestock Water
3. Date of use How continuous	May 1 to November 30	May 1 to November 30	May 1 to November 30	May 1 to November 30	May 1 to November 30	May 1 to November 30
4. Amount claimed	2 quarts per minute	1 quart per minute	3 quarts per minute	1 gallon per minute	2 quarts per minute	3 quarts per minute
5. Irrigated description						
5. Irrigation owner						
5. Irrigated acreage						
6. Location	NW $\frac{1}{4}$ Sec 17 T 7S, R4E	SW $\frac{1}{4}$ Sec 17 T 7S, R4E	NW $\frac{1}{4}$ Sec 14 T 6S, R4E	NW $\frac{1}{4}$ Sec 24 T 6S, R4E	SE $\frac{1}{4}$ Sec 19 T 6S, R4E	SE $\frac{1}{4}$ Sec 28 T 6S, R4E
6. Withdrawal means						
7. Completion date	1937	1937	1937	1937	1937	1937
8. Water depth table	Surface	Surface	Surface	Surface	Surface	Surface
9. Type	Spring Collection Box, 1 $\frac{1}{2}$ " pipe Tank.	Spring Collection Box, 1 $\frac{1}{2}$ " pipe Tank.	Spring Collection Box, 1 $\frac{1}{2}$ " pipe Tank.	Spring Collection Box, 1 $\frac{1}{2}$ " pipe Tank.	Spring Collection Box, 1 $\frac{1}{2}$ " pipe Tank.	Spring Collection Box, 1 $\frac{1}{2}$ " pipe Tank.
9. Size & depth			10',	50',	70',	20',
10. Estimated annual Amount withdrawn	250,000 Gallons	75,000 Gallons	225,000 Gallons	300,000 Gallons	150,000 Gallons	225,000 Gallons
11. Other information	Completion date on these springs is approximate. Much spring development work was done originally during the 1930's in this area. Since most of it was completed by 1937 this date is used.					
12. Log, if available	See livestock employ prior to this date.					

STATE OF MONTANA)

Signature of Owner Forest Service USDA

County of Powder River)

by Richard H. Nelson District Ranger

Date 12/15/63

Richard H. Nelson having first been duly sworn, deposes and says that he is of lawful age and is the appropriator and claimant of the order and water right mentioned in the foregoing declaration of vested groundwater rights and the person whose name is subscribed thereto, as the appropriator and claimant, that he knows the contents of said foregoing notice and that the matters and things therein stated are true.

Subscribed and sworn to before me this 16th day of December, 1963.

 Clerk and Recorder
 Powder River County
 Broadus, Montana

File No. 75067-3 Filed, 12/16 1963.

STATE OF MONTANA
ADMINISTRATOR OF GROUND WATER CODE
OFFICE OF STATE ENGINEER

Twps 6 S, Rge 15 E

RECORDED
DEC 23 1963

at Butte Montana
DECLARATION OF VESTED GROUNDWATER RIGHTS
(Under Chapter 237, Montana Session Laws, 1961)

1. Forest Service U.S.D.A., of Fort Howes Ranger Station, Ashland, Montana County of POWDER RIVER, State of MONTANA, have appropriated groundwater according to the Montana laws in effect prior to January 1, 1962, as follows:

	No. Taylor Well	Indian Cr. Well	Plum Cr. Well	Ft. Howes Well #1	Ft. Howes Well #2	Dry Gulch Well
	Sec. 32	Sec. 22	Sec. 29	Sec. 19	Sec. 19	Sec. 17
WELLS	No. 1	No. 2	No. 3	No. 4	No. 5	No. 6
2. Basis of Beneficial Use	Livestock Water	Livestock Water	Livestock Water	Domestic & Livestock	Domestic & Livestock	Livestock Water
3. Date of use	May 1 to November 30	May 1 to November 30	May 1 to November 30	May 1 to November 30	May 1 to November 30	May 1 to November 30
4. Amount claimed	2 gallons per minute	3 gallons per minute	3 gallons per minute	40 gallons per minute	7 gallons per minute	3 gallons per minute
5. Irrigated acreage					Garden and Lawns U.S.F.S. Approx. 1 acre	
6. Location	T6S, R16E NW 1/4 Sec 32	T7S, R16E NW 1/4 Sec 22	T7S, R18E SW 1/4 Sec 29	T6S, R16E Sec. 19	T6S, R16E Sec. 19 NW 1/4, SE 1/4	T6S, R16E Sec 17
7. Completion date	1952	1956	1958	1960	1961	1954
8. Water depth table	380'	80'				
9. Type	4" casing at surface	4" casing	4" casing	10" casing at surface reduced to 6"	6" casing	4" casing
10. Size & depth						
11. Estimated annual amount withdrawn						
12. Other information	Hard water	Hard water	Hard water	Soft water	Hard water	Hard water
13. Log, if available						0-16 surface soil. 16-37 yellow clay. 37-65 coal 65-72 clay 72-80 clay 80-90-blue shale

STATE OF MONTANA)
County of Powder River) ss.

Signature of Owner Forest Service USDA
by Richard W. Nelson District Ranger
Date 12/16/63

Richard W. Nelson having first been duly sworn, deposes and says that he is of lawful age and is the appropriator and claimant of the order and water right mentioned in the foregoing declaration of vested groundwater rights and the person whose name is subscribed thereto, as the appropriator and claimant, that he knows the contents of said foregoing notice and that the matters and things therein stated are true.
Subscribed and sworn to before me this
16th day of December, 1963.

Clerk and Recorder
Powder River County
Broadus, Montana

File No. 450674 Filed 1963
 P.M.

STATE OF MONTANA
 ADMINISTRATOR OF GROUNDWATER CODE
 OFFICE OF STATE ENGINEER

Twp 7 S, Rge 45

DEC 29 1963

DECLARATION OF VESTED GROUNDWATER RIGHTS
 (Under Chapter 237, Montana Session Laws, 1961)

1. Forest Service U.S.D.A., of Fort Howes Ranger Station, Ashland, Powder
County of POWDER RIVER, State of MONTANA, have appropriated groundwater according to the
 Montana laws in effect prior to January 1, 1962, as follows:

	Cub Creek Spring	Thex Spring	Tooley Creek Spr.	Gunbo Flint Spr.	Peggy Spr.	
	Sec. 7	Sec. 15	Sec. 18	Sec. 18	Sec. 12	Sec.
WELLS	No. 1	No. 2	No. 3	No. 4	No. 5	No. 6
2. Beneficial Use	Livestock Water	Livestock Water	Livestock Water	Livestock Water	Livestock Water	Livestock Water
3. Date of use	May 1 to November 30	May 1 to November 30	May 1 to November 30	May 1 to November 30	May 1 to November 30	May 1 to November 30
4. Amount claimed	3 quarts per minute	3 quarts per minute	3 quarts per minute	3 quarts per minute	1 gallon per minute	
5. Irrigated acreage						
6. Withdrawal means	NE 1/4 Sec 7 T7S, R45E	NE 1/4 Sec 15 T7S, R45E	SE 1/4 Sec 18 T7S, R45E	SW 1/4 Sec 18 T6S, R46E	SW 1/4 Sec 12 T6S, R45E	
7. Completion date	1937	1937	1937	1937	1963	
8. Water depth table	Surface	Surface	Surface	Surface	Surface	
9. Type	Collection box piped to 40' to 8' wood tank.	Collection box piped to 20' to 8' wood tank.	Collection box piped to 3' wood tank.	Collection box piped to wood tank.	Collection box piped to 6' tank.	
10. Estimated annual amount withdrawn	225,000 gallons	225,000 gallons	225,000 gallons	225,000 gallons	300,000 gallons	
11. Other information	Completion dates are approximate based on best knowledge available.					
12. Log, if available						

STATE OF MONTANA
 County of Powder River) ss.
 Signature of Owner Forest Service USDA
 by Richard H. Nelson District Ranger
 Date 12/15/63
 having first been duly sworn, deposes and says that he is of lawful age and is the appropriator and claimant of the order and water right mentioned in the foregoing declaration of vested groundwater rights and the person whose name is subscribed thereto, as the appropriator and claimant, that he knows the contents of said foregoing notice and that the matters and things therein stated are true.
 Subscribed and sworn to before me this
16th day of December, 1963.

 deputy
 Clerk and Recorder
 Powder River County
 Broadus, Montana

File No. 75067-5 Filed 12/16 1963.

STATE OF MONTANA
ADMINISTRATOR OF GROUNDWATER CODE
OFFICE OF STATE ENGINEER

Twp 6 S, Rge 15 E

31

DECLARATION OF VESTED GROUNDWATER RIGHTS

(Under Chapter 237, Montana Session Laws, 1931)

1. Forest Service, U.S.D.A., of Fort Howes Ranger Station, Ashland, Mont., County of POWDER RIVER, State of MONTANA, have appropriated groundwater according to the Montana laws in effect prior to January 1, 1962, as follows:

	<u>68-45E</u> Morris Spr.	<u>68-45E</u> Moonshine Spr.	<u>65-45E</u> Cy Spring	<u>75-45E</u> Camp Cr. Spring	<u>75-45E</u> Camp Creek Spring	<u>65-46E</u> Dana Kraft Spring
	Sec. 31	Sec. 32	Sec. 27	Sec. 10	Sec. 11	Sec. 33
WELLS	No. 1	No. 2	No. 3	No. 4	No. 5	No. 6
Basis of	Livestock Water	Livestock Water	Livestock Water	Livestock Water	Livestock Water	Livestock Water
2. Beneficial Use	Livestock Water	Livestock Water	Livestock Water	Livestock Water	Livestock Water	Livestock Water
3. Date of use	May 1 to November 30	May 1 to November 30	May 1 to November 30	May 1 to November 30	May 1 to November 30	May 1 to November 30
How continuous						
4. Amount claimed	2 Quarts per minute	1 gallon per minute	1 quart per minute	1 quart per minute	2 quarts per minute	1 gallon per minute
Irrigated description						
Irrigation owner						
5. Irrigated acreage						
6. Location	NW 1/4 Sec 31 T6S, R45E	SW 1/4 Sec 32 T6S, R45E	SE 1/4 Sec 27 T6S, R45E	NW 1/4 Sec 10 T7S, R45E	NW 1/4 Sec 11 T7S, R45E	NE 1/4 Sec 33 T6S, R46E
7. Completion date	1937	1937	1937	1937	1937	1937
8. Water depth table	Surface	Surface	Surface	Surface	Surface	Surface
Type	520' pipe Collection box, and water tank	Collection box, piped to wooden water tank.	Spring box piped to water tank	Spring box piped to water tank	Spring box piped to tank.	Spring box piped to 10' steel tank.
9. Size & depth						
10. Estimated annual amount withdrawn	150,000 gallons	300,000 gallons	75,000 gallons	75,000 gallons	150,000 gallons	300,000 gallons
11. Other information	Completion date of 1937 is based on best knowledge available.					
12. Log, if available	Springs were used prior to this date but, much of the improvement work was done during the 1930's.					

STATE OF MONTANA)
County of Powder River) ss.

Signature of Owner Forest Service USDA

by Robert H. Nelson District Ranger
Date 12/16/63

Robert H. Nelson having first been duly sworn, deposes and says that he is of lawful age and is the appropriator and claimant of the order and water right mentioned in the foregoing declaration of vested groundwater rights and the person whose name is subscribed thereto, as the appropriator and claimant, that he knows the contents of said foregoing notice and that the matters and things therein stated are true.

Subscribed and sworn to before me this 16th day of December, 1963.

deputy
Clerk and Recorder
Powder River County
Broadus, Montana

R

75194, Filed 12/27/63
 at 1:15 P.M.
Isabelle Gandy, Deputy
 Clerk and Recorder
 \$2.00 fee paid

STATE OF MONTANA
 ADMINISTRATOR OF GROUNDWATER CODE
 OFFICE OF STATE ENGINEER

Twp 7 S, Rge 15 E
6 15

DECLARATION OF VESTED GROUNDWATER RIGHTS
 (Under Chapter 237, Montana Session Laws, 1961)

RECEIVED
 MAR 9 1964

1. FLETCHER RANCHES, of _____
 County of POWDER RIVER, STATE OF MONTANA, have appropriated groundwater according to
 the Montana Laws in effect prior to January 1, 1962, as follows:

STATE ENGINEER

	75-4-52	75-4-52	75-4-52	68-4-62	68-4-62	68-4-62
	Sec. 24	Sec. 24	Sec. 25	Sec. 7	Sec. 7	Sec. 7
W E L L S	No. 1	No. 2	No. 3	No. 4	No. 5	No. 6
Basis of						
2. Beneficial Use	Stock	Domestic	Stock	Domestic	Stock	Stock
DATE DRILLED	1925	1946	1948	1955	1925	1960
3. How continuously used	constant	constant	constant	constant	constant	constant
4. (gal. per minute)	20 gpm	10 gpm	5 gpm	10 gpm	10 gpm	10 gpm
Irrigated description						
Irrigation owner						
5. Irrigated acreage						
Location (40 acres)						
6. Withdrawal means	well pump	well pump	windmill	well pump	well pump	well pump
7. Completion date	1/10/25	1/2/46	1/5/48	1/5/55	1/5/25	1/6/60
8. Water depth table	8'	65'	30'	50'	8'	20'
Type (drilled or dug)	dug	drilled	drilled	drilled	dug	drilled
9. Size & Depth	6" x 15'	4" x 220'	4" x 60'	4" x 100'	6" x 15'	4" x 60'
10. Estimated annual amount withdrawn	100,000	110,000	50,000	100,000	50,000	50,000
11. Other information						
12. Log, if available			NO LOGS			

STATE OF MONTANA)
) ss.
 County of Powder River)

Signature of Owner: Fletcher Ranches
by Ted Fletcher

Date 12/27/63

Fletcher Ranches
 by Ted Fletcher having first been duly sworn, deposes and says that he is of
 lawful age and is the appropriator and claimant of the order and water right mentioned in
 the foregoing Declaration of Vested Groundwater Rights and the person whose name is sub-
 scribed thereto, as the appropriator and claimant, that he knows the contents of said
 foregoing notice and that the matters and things therein stated are true.
 Subscribed and sworn to before me this

27th day of December, 1963.

Isabelle Gandy, Deputy
 Clerk & Recorder, Powder
 River County, Broadus, Montana

Ted Fletcher

35334

95031 Filed,
 File No. 12 1963.
 at 1:00 P.M.
 \$2.00 fee paid

STATE OF MONTANA
 ADMINISTRATOR OF GROUNDWATER CODE
 OFFICE OF STATE ENGINEER

Twp 6 S, Rge 46 E

FIVE D

Inailla Godsey, deputy
 Clerk and Recorder
 DECLARATION OF VESTED GROUNDWATER RIGHTS
 (Under Chapter 237, Montana Session Laws, 1961)

DEC 23 1963

1. Levi S. Howes, of Otter Montana, ENGINEER
 County of POWDER RIVER, State of MONTANA, have appropriated groundwater according to the
 Montana laws in effect prior to January 1, 1962, as follows:

WELLS	X	X	X	X	X	
	Sec. 30	Sec. 30	Sec. 30	Sec. 7	Sec. 32	Sec.
	No. 1	No. 2	No. 3	No. 4	No. 5	No. 6
2. Basis of Beneficial Use	Domestic	Livestock water	irrigation	Livestock water	Livestock water	
3. Date of use	Continuous	continuous	May through September	Continuous	Continuous	
4. Amount claimed	10 gpm	10 gpm	50 gpm	5 gpm	2 gpm	
5. Irrigated description			ranch			
5. Irrigation owner			Levi Howes			
5. Irrigated acreage			2 acres			
6. Location	Sec 30 T6S R46E	Sec 30 T6S R46E	Sec 30 T6S R46E	Sec 7 T6S R46E	Sec 32 T6S R46E	
7. Completion date	1887	1957	1887	approx 1910	approx 1900	
8. Water depth table	approx 300ft	approx 40ft	approx 40ft	approx 30ft	surface	
9. Type	drilled	drilled	dug	drilled		
9. Size & depth	4" x 350	4" x 60				
10. Estimated annual amount withdrawn	50,000 gals	100,000 gals	50 acre ft.	200,000 gals	400,000 gals	
11. Other information						
12. Log, if available						

STATE OF MONTANA)
 County of Powder River) ss.
Levi S. Howes

Signature of Owner Levi S. Howes
By Marcus Stevens
 Date Dec 11, 1963

having first been duly sworn, deposes and says that he is of lawful age and is the appropriator and claimant of the order and water right mentioned in the foregoing declaration of vested groundwater rights and the person whose name is subscribed thereto, as the appropriator and claimant, that he knows the contents of said foregoing notice and that the matters and things therein stated are true.

Subscribed and sworn to before me this _____ day of _____, 19____.

Richard B. Edwards
 Clerk and Recorder
 Powder River County
 Broadus, Montana

Levi S. Howes
By Marcus Stevens

11810

75032
 No fee paid.
 File No. 75032 Filed,
 12/12 1963.
 at 1:22 P.M.

STATE OF MONTANA
 ADMINISTRATOR OF GROUNDWATER CODE
 OFFICE OF STATE ENGINEER

Twps 7 S, Rge 15 E
 RECEIVED
 DEC 23 1963

DECLARATION OF VESTED GROUNDWATER RIGHTS
 (Under Chapter 237, Montana Session Laws, 1961)
 Lucille Gebow, deputy
 Clerk and Recorder
 1. Bertude Amundson, of Shepherd STATE ENGINEER
 County of POWDER RIVER, State of MONTANA, have appropriated groundwater according to the
 Montana laws in effect prior to January 1, 1962, as follows:

WELLS	T7S R4SE T6S R4E	T7S R4SE T6S R4E				
	X Sec. (17)	X Sec. (19)	✓	+	+	+
	Spring No. 1	No. 2	No. 3	No. 4	No. 5	No. 6
2. Beneficial Use	Livestock water	Domestic use				
3. Date of use How continuous	Continuous	Continuous				
4. Amount claimed	3 gpm	5 gpm				
5. Irrigated description						
6. Location	Sec 17 T7S R4SE	Sec 19 T6S R4E				
7. Withdrawal means	collection in creek channel	pump				
8. Completion date	approx 1910	1953				
9. Water depth table	Surface	approx 400 ft.				
10. Type		drilled				
11. Size & depth		11" x 150'				
12. Estimated annual Amount withdrawn	50,000 gals	30,000 gals.				
13. Other information						
14. Log, if available						

NO LOGS

STATE OF MONTANA)
 County of Powder River) ss.

Signature of Owner Bertude Amundson
by Marjorie Steiner
 Date Dec 11 1963

Bertude Amundson having first been duly sworn, deposes and says that he is of lawful age and is the appropriator and claimant of the order and water right mentioned in the foregoing declaration of vested groundwater rights and the person whose name is subscribed thereto, as the appropriator and claimant, that he knows the contents of said foregoing notice and that the matters and things therein stated are true.

Subscribed and sworn to before me this
12th day of December, 1963.
 Clerk and Recorder
 Powder River County
 Broadus, Montana

Bertude Amundson
by Marjorie Steiner
 11208

73032

10 fee paid.
File No. 73032 Filed,
12/12 1963
at 1:20 P.M.

STATE OF MONTANA
ADMINISTRATOR OF GROUNDWATER CODE
OFFICE OF STATE ENGINEER

Top 7 S, Rce 15

RECEIVED
DEC 23 1963

27

Lucille Gibson, deputy
Clerk and Recorder

DECLARATION OF VESTED GROUNDWATER RIGHTS
(Under Chapter 237, Montana Session Laws, 1961)

STATE ENGINEER

1. Gertrude Amundson, of Sheridan
County of POWDER RIVER, State of MONTANA, have appropriated groundwater according to the
Montana laws in effect prior to January 1, 1962, as follows:

WELLS	T7S R45E T6S	R46E				
	X	X	✓			
	Sec. (27)	Sec. (19)	Sec.	Sec.	Sec.	Sec.
	No. 1	No. 2	No. 3	No. 4	No. 5	No. 6
2. Beneficial Use	Livestock water	Domestic use				
3. How continuous	continuous	continuous				
4. Amount claimed	3 gpm	5 gpm				
5. Irrigated acreage						
6. Location	Sec 27 T7S R45E	Sec 19 T6S R46E				
6. Withdrawal means	collection in open channel	pump				
7. Completion date	approx 1910	1953				
8. Water depth table	Surface	approx 400 ft.				
9. Type		drilled				
9. Size & depth		11" x 150'				
10. Estimated annual amount withdrawn	500,000 gals	70,000 gals.				
11. Other information						
12. Log, if available	NO LOGS					

STATE OF MONTANA)
County of Powder River) ss.

Signature of Owner Gertrude Amundson
by Marcus Stevens

Date Dec 11 1963

Gertrude Amundson having first been duly sworn, deposes and says that he is of legal age and is the appropriator and claimant of the order and water right mentioned in the foregoing declaration of vested groundwater rights and the person whose name is subscribed thereto, as the appropriator and claimant, that he knows the contents of said foregoing notice and that the matters and things therein stated are true.

Subscribed and sworn to before me this
12th day of December, 1963.

Clerk and Recorder
Powder River County
Broadus, Montana

Gertrude Amundson
by Marcus Stevens

11208

File No. _____
DUPLICATE

DIVERTING
WORKS IN
POWDER RIVER
CO.
Filed in
Custer Co.

Approved Stock Form—State Publishing Co., Helena, Montana—41921
T. 68 R. 46E
County Bozeman

MONTANA
GROUNDWATER CODE
STATE ENGINEER
JAN 3 1964

Groundwater Rights
(Montana Session Laws, 1961)

of Minney Forest
(Address) (Town)
State of Montana
Montana laws in effect prior to January 1, 1962, as follows:

beneficial use on which the claim is based stock water domestic
or approximate date of earliest beneficial use; and how continuous the use has been 1931 continuous

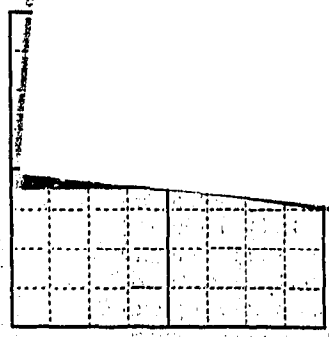
amount of groundwater claimed (in miner's inches or gallons per minute) 25 gallons per minute

5. If used for irrigation, give the acreage and description of the lands to which water has been applied and name of the owner thereof
NO

6. The means of withdrawing such water from the ground and the location of each well or other means of withdrawal hand pump

SW $\frac{1}{4}$ Sec. 25 T. 68 R. 46E

Indicate point of appropriation and place of use, if possible. Each small square represents 10 acres.



7. The date of commencement and completion of the construction of the well, wells, or other works for withdrawal of groundwater 1931

8. The depth of water table

9. So far as it may be available, the type, size and depth of each well or the general specifications of any other works for the withdrawal of groundwater hand dug well approximately 60 feet deep

10. The estimated amount of groundwater withdrawn each year 50,000 gallons

11. The log of formations encountered in the drilling of each well if available not available

12. Such other information of a similar nature as may be useful in carrying out the policy of this act, including reference to book and page of any county record

Signature of [Signature]
Administrator with Will Annexed
Date December 31, 1963

Three copies to be filed by the owner with the County Clerk and Recorder of the county in which the well is located.

Please answer all questions. If not applicable, so state, otherwise the form will be returned.

Original to the County Clerk and Recorder; Duplicate to the State Engineer; Triplicate to the Montana Bureau of Mines and Geology, and Quadruplicate for the Appropriator.

21331

File No. _____

T. 68 R. 46E

DUPLICATE

County Rosebud

STATE OF MONTANA
ADMINISTRATOR OF GROUNDWATER CODE
OFFICE OF STATE ENGINEER


RECEIVED
JAN 3 1964
STATE ENGINEER

Declaration of Vested Groundwater Rights

(Under Chapter 237, Montana Session Laws, 1961)

1. Estate of James R. Ryan deceased, of Birney Foray Co.
(Name of Appropriator) (Address) (Town)

County of Rosebud State of Montana
have appropriated groundwater according to the Montana laws in effect prior to January 1, 1962, as follows:



NW 1/4 Sec. 26 T. 68 R. 46E

Indicate point of appropriation and place of use, if possible. Each small square represents 10 acres.

*Powder River Co.
TN*

2. The beneficial use on which the claim is based stock water and domestic

3. Date or approximate date of earliest beneficial use; and how continuous the use has been 1931 continuous

4. The amount of groundwater claimed (in miner's inches or gallons per minute) 25 gallons per minute

5. If used for irrigation, give the acreage and description of the lands to which water has been applied and name of the owner thereof NO

6. The means of withdrawing such water from the ground and the location of each well or other means of withdrawal hand pump

7. The date of commencement and completion of the construction of the well, wells, or other works for withdrawal of groundwater 1931

8. The depth of water table _____

9. So far as it may be available, the type, size and depth of each well or the general specifications of any other works for the withdrawal of groundwater hand dug well approximately 60 feet deep

10. The estimated amount of groundwater withdrawn each year 50,000 gallons

11. The log of formations encountered in the drilling of each well if available not available

12. Such other information of a similar nature as may be useful in carrying out the policy of this act, including reference to book and page of any county record _____

Signature of Paul D. [Signature]
Administrator with Will Annexed

Date December 31, 1963

Three copies to be filed by the owner with the County Clerk and Recorder of the county in which the well is located.

Please answer all questions. If not applicable, so state, otherwise the form will be returned.


Original to the County Clerk and Recorder; Duplicate to the State Engineer; Triplicate to the Montana Bureau of Mines and Geology, and Quadruplicate for the Appropriator.

21331

180105

STATE OF MONTANA, COUNTY OF ROSEBUD SS. FILED DEC. 31, 1963, AT S.W.M. CO. CLERK

*Harold Lake
by: Ellen Clark, Secy*



DEC 31 1963
S.W.M. CO. CLERK

AND THE STATE OF MONTANA
COUNTY OF ROSEBUD

Harold Lake

Harold Lake

BY: Ellen Clark, Secy

THE CLERK OF DISTRICT COURT

75036 Filed,
 File No. 12/12 1963.
 at 1:00 P. M.
 \$2.00 fee paid

STATE OF MONTANA
 ADMINISTRATOR OF GROUNDWATER CODE
 OFFICE OF STATE ENGINEER

Twp 6 S, Rge 16 E
RECEIVED
 DEC 23 1963

Lucille Godsey, deputy
 Clerk and Recorder

DECLARATION OF VESTED GROUNDWATER RIGHTS
 (Under Chapter 237, Montana Session Laws, 1961)

STATE ENGINEER

1. Marcus Stevens, of Otter Montana,
 County of POWDER RIVER, State of MONTANA, have appropriated groundwater according to the
 Montana laws in effect prior to January 1, 1962, as follows:

WELLS	T6S	R46E T6S	R46E T6S	R46E			
	X	✓	X	X			
	Sec. 34	Sec. 19	Sec. 33	Sec.	Sec.	Sec.	Sec.
	Spring No. 1	No. 2	Spring No. 3	No. 4	No. 5	No. 6	
2. Basis of Beneficial Use	livestock water	livestock water	livestock water				
3. Date of use How continuous	Continuous	continuous	continuous				
4. Amount claimed	1 gpm	5 gpm	1 gpm				
Irrigated description							
5. Irrigation owner Irrigated acreage							
6. Location	Sec 34 T6S R46E	Sec 19 T6S R46E	Sec 33 T6S R46E				
7. Withdrawal means	collection in creek channel	pump	collection in creek channel				
8. Completion date	approx 1910	1959	approx 1910				
9. Water depth table	surface	50 ft.	surface				
Type		drilled					
9. Size & depth Estimated annual		1" x 6.5'					
10. Amount withdrawn	300,000 gals	200,000 gals	300,000 gals				
11. Other information							
12. Log, if available	No Logs						

STATE OF MONTANA)
) ss.
 County of Powder River)
Marcus Stevens

Signature of Owner Marcus Stevens

Date Dec 11, 1963

having first been duly sworn, deposes and says that he is of lawful age and is the appropriator and claimant of the order and water right mentioned in the foregoing declaration of vested groundwater rights and the person whose name is subscribed thereto, as the appropriator and claimant, that he knows the contents of said foregoing notice and that the matters and things therein stated are true.

Subscribed and sworn to before me this _____ day of _____, 19____.

Wendell Edwards
 Clerk and Recorder
 Powder River County
 Broadus, Montana

Marcus Stevens