

72931

DECLARATION OF VESTED GROUND-
WATER RIGHTS

DAN M. GRAVELEY

RECEIVED
POWELL COUNTY, MONTANA
December 27th, 19 63
at _____ minutes past 10:40 _____ o'clock
_____ A. M.
Daniel B. Hertz, Jr.
Clerk and Recorder
By _____ Deputy
Fee \$ 2.00 Paid

File No.

T 10^N R 8^W 21

DUPLICATE

County POWELL

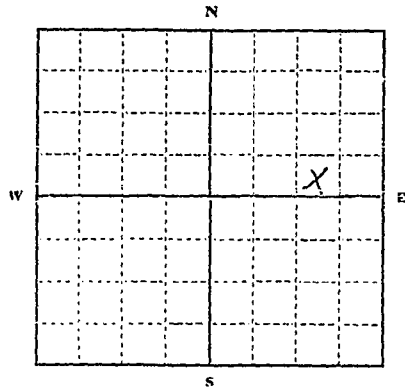
STATE OF MONTANA
ADMINISTRATOR OF GROUNDWATER CODE
OFFICE OF STATE ENGINEER

RECEIVED
JAN 6 1964
STATE ENGINEER

Declaration of Vested Groundwater Rights

(Under Chapter 237, Montana Session Laws, 1961)

1. Walter I. & Doris I. Brander of Box 359 Avon
(Name of Appropriator) (Address) (Town)
County of POWELL State of MONTANA
have appropriated groundwater according to the Montana laws in effect prior to January 1, 1962, as follows:



NE 1/4 Sec. 21 T 10 R 8

Indicate point of appropriation and place of use, if possible. Each small square represents 10 acres.

2. The beneficial use on which the claim is based Home and yard

3. Date or approximate date of earliest beneficial use; and how continuous the use has been August 1953 and is used continuously

4. The amount of groundwater claimed (in miner's inches or gallons per minute) 50 gallons per minute

5. If used for irrigation, give the acreage and description of the lands to which water has been applied and name of the owner thereof
NONE

6. The means of withdrawing such water from the ground and the location of each well or other means of withdrawal
one well, using an 1 H. P. electric pump at northeast corner of house.

7. The date of commencement and completion of the construction of the well, wells, or other works for withdrawal of groundwater
one well, completed August 1953

8. The depth of water table 30 ft.

9. So far as it may be available, the type, size and depth of each well or the general specifications of any other works for the withdrawal of groundwater
6 inch casing, 62 ft. deep

10. The estimated amount of groundwater withdrawn each year 365,000 gallons

11. The log of formations encountered in the drilling of each well if available none available

12. Such other information of a similar nature as may be useful in carrying out the policy of this act, including reference to book and page of any county record
NONE

Signature of Owner Doris I. Brander
Walter I. Brander

Date December 31, 1963

Three copies to be filed by the owner with the County Clerk and Recorder of the county in which the well is located.

Please answer all questions. If not applicable, so state, otherwise the form will be returned.

Original to the County Clerk and Recorder; Duplicate to the State Engineer; Triplicate to the Montana Bureau of Mines and Geology, and Quadruplicate for the Appropriator.

73012

DECLARATION OF VESTED GROUND-
WATER RIGHTS

WALTER I. BRANDER, ET UX

RECEIVED
POWELL COUNTY, MONTANA

December 31st, 1963

at _____ minutes past 1:50 o'clock

P.M.

Daniel B. Hertz, Jr.
Clerk and Recorder

By _____ Deputy

Fee \$2.00 Paid

File No.

T. 10 N. R. 3 W.

DUPLICATE

County... Powell

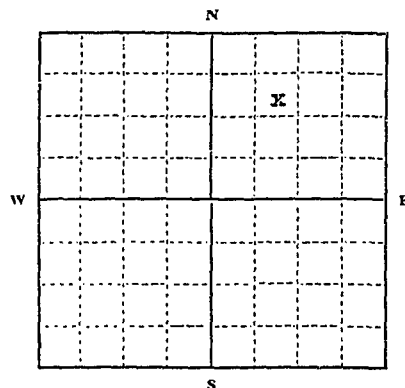
STATE OF MONTANA
 ADMINISTRATOR OF GROUNDWATER CODE
 OFFICE OF STATE ENGINEER

Declaration of Vested Groundwater Rights

(Under Chapter 237, Montana Session Laws, 1961)

RECEIVED
 DEC 23 1963
 STATE ENGINEER

1. George V. Davis, of Avon,
 (Name of Appropriator) (Address) (Town)
 County of Powell State of Montana
 have appropriated groundwater according to the Montana laws in effect prior to January 1, 1962, as follows:



NW 1/4 NE 21 Sec. 21 T. 10 N. R. 3 W.

Indicate point of appropriation
 and place of use, if possible.
 Each small square represents 10
 acres.

2. The beneficial use on which the claim is based.....
irrigation
3. Date or approximate date of earliest beneficial use; and how con-
 tinuous the use has been 1960, used during summer
months
4. The amount of groundwater claimed (in miner's inches or gallons
 per minute)..... 7 gal. per min.
5. If used for irrigation, give the acreage and description of the lands
 to which water has been applied and name of the owner thereof
irrigates approx. 2 1/2 acres designated as the
Avon Cemetery.
6. The means of withdrawing such water from the ground and the
 location of each well or other means of withdrawal.....
electric pump, well is located at northwest
corner of cemetery.
7. The date of commencement and completion of the construction of the well, wells, or other works for with-
 drawal of groundwater..... 1960
8. The depth of water table. 200 ft.
9. So far as it may be available, the type, size and depth of each well or the general specifications of any other
 works for the withdrawal of groundwater..... 6" steel casing drilled to depth of 208 ft.
10. The estimated amount of groundwater withdrawn each year. 15,000 gal
11. The log of formations encountered in the drilling of each well if available.....
12. Such other information of a similar nature as may be useful in carrying
 reference to book and page of any county record..... none y of this act, including

Signature of Owner..... George V. Davis

Date..... Dec 12, 1963

Three copies to be filed by the owner with the County Clerk and Recorder of the county in which the well is located.

Please answer all questions. If not applicable, so state, otherwise the form will be returned.

Original to the County Clerk and Recorder; duplicate to the State Engineer; Triplicate to the Montana Bureau of Mines and Geology, and Quadruplicate for the Appropriator.

72891

DECLARATION OF VESTED GROUND-
WATER RIGHTS

GEORGE V. DAVIS

RECEIVED
POWELL COUNTY, MONTANA

December 20th, 19 63
at _____ minutes past 11:15 o'clock
A. M.

Daniel B. Hertz, Jr.
Clerk and Recorder

By _____ Deputy

Fee \$ 2.00 Paid

File No.....

T. 10 R. 8

DUPLICATE

County Powell

LOG

RECEIVED
MONTANA DEPARTMENT OF NATURAL RESOURCES AND CONSERVATION

STATE OF MONTANA
ADMINISTRATOR OF GROUNDWATER CODE
OFFICE OF STATE ENGINEER

Top of Ground
(Elev. above sea level 4800)

Notice of Completion of Groundwater Appropriation by Means of Well

DEVELOPED AFTER JANUARY 1, 1962

(Under Chapter 237, Montana Session Laws, 1961)

Owner EARL W. KNIGHT and Address Avon, Montana
GLADYS M. KNIGHT

Driller..... Address.....

Date of Notice of appropriation of groundwater June 28, 1973

Date well started 1888 Date completed 1888

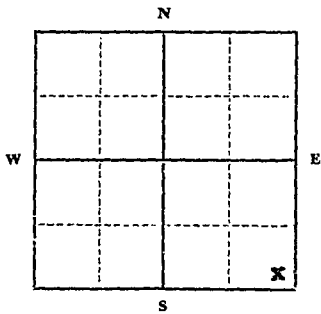
Type of well dug Equipment used shovel
(Dug, Driven, bored or drilled) (Churn drill, rotary or other)

Water use: Domestic Municipal Stock Irrigation
Industrial Drainage Other

Indicate on the diagram the character and thickness of the different strata met with in drilling, such as soil, clay, shale, gravel, rock or sand, etc. Show depth at which water is encountered, thickness and character of water-bearing strata and height to which the water rises in the well.

Size of Drilled Hole	Size and Weight of Casing	From (Feet)	To (Feet)	PERFORATIONS		
				Kind Size	From (Feet)	To (Feet)
<u>6 feet</u>	<u>in diameter</u>					
<u>25 feet</u>	<u>deep</u>					

88549
6-29-73
11:05 A.M.



Static Water Level for non-flowing well 3 feet.

Shut-in Pressure for Flowing Well.....

Pumping Water Level..... feet
at..... gal. per minute.

Discharge in gal. per min. of flowing well.....

How Tested.....

Length of Test.....

Remarks: (Gravel packing, cementing, packers, type of shutoff).....

1/4 Sec. 21 T. 10 R. 8
Indicate location of well and place of use, if possible. Each small square represents 40 acres.

(Continue on reverse side)

USE—If used for irrigation, industrial, drainage or other. Explain, state number of acres and location or other data (i.e.: Lot, Block and Addition).

s/ Earl W. Knight
s/ Gladys M. Knight

Show exact depth of bottom.

Appropriators

-Unknown-

Driller's License Number

-Deceased-

Driller's Signature

This form to be prepared by driller, and three copies to be filed by the owner with the County Clerk and Recorder in the county in which the well is located, tissue copy to be retained by driller.

Please answer all questions. If not applicable, so state, otherwise the form will be returned.

5-558

88549

NOTICE OF COMPLETION OF GROUNDWATER
APPROPRIATION BY MEANS OF WELL

EARL W. KNIGHT et ux

RECEIVED
POWELL COUNTY, MONTANA

June 29th 19 73

at _____ minutes past 11:05 o'clock

^{Asst.}
Bonnie J. Miller

Clerk and Recorder

By _____
Asst. Deputy

Fee \$ 2.00

RECORDED
INDEXED
JUN 30 1973
COUNTY CLERK

GW

Approved Stock Form—State Publishing Co., Helena, Montana—423.7

File No.

RECEIVED

T. 10 R. 8

DUPLICATE

County. Powell

LOG MONTANA DEPARTMENT OF NATURAL RESOURCES AND CONSERVATION
 STATE OF MONTANA
 ADMINISTRATOR OF GROUNDWATER CODE
 OFFICE OF STATE ENGINEER

Top of Ground
 (Elev. above sea level 4600)

**Notice of Completion of Groundwater
 Appropriation by Means of Well**
 DEVELOPED AFTER JANUARY 1, 1962

(Under Chapter 237, Montana Session Laws, 1961)

EARL W. KNIGHT and

Owner. GLADYS M. KNIGHT Address. Avon, Montana

Driller. Address.

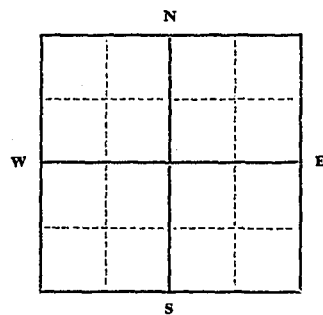
Date of Notice of appropriation of groundwater. June 28, 1973

Date well started. 1930 Date completed. 1930

Type of well. dug Equipment used. shovel
(Dug, Driven, bored or drilled) (Churn drill, rotary or other)Water use: Domestic Municipal Stock Irrigation
Industrial Drainage Other

Indicate on the diagram the character and thickness of the different strata met with in drilling, such as soil, clay, shale, gravel, rock or sand, etc. Show depth at which water is encountered, thickness and character of water-bearing strata and height to which the water rises in the well.

Size of Drilled Hole	Size and Weight of Casing	From (Feet)	To (Feet)	PERFORATIONS		
				Kind Size	From (Feet)	To (Feet)
3 feet in diameter and 25 feet deep						

Static Water Level for non-flowing well
3 feet.

Shut-in Pressure for Flowing Well.....

Pumping Water Level.....feet

at.....10.....gal. per minute.

Discharge in gal. per min. of flowing well

How Tested.....

Length of Test.....

Remarks: (Gravel packing, cementing, packers, type of shutoff).....

1/4 Sec. 21 T. 10 R. 8
 Indicate location of well and place of use, if possible. Each small square represents 40 acres.

(Continue on reverse side)

USE—If used for irrigation, industrial, drainage or other. Explain, state number of acres and location or other data (i.e.: Lot, Block and Addition).

s/ Earl W. Knight

s/ Gladys M. Knight

Show exact depth of bottom.

Appropriators

-Unknown-

Driller's License Number

-deceased-

Driller's Signature

This form to be prepared by driller, and three copies to be filed by the owner with the County Clerk and Recorder in the county in which the well is located, tissue copy to be retained by driller.

Please answer all questions. If not applicable, so state, otherwise the form will be returned.

55890

88551

NOTICE OF COMPLETION OF GROUNDWATER
APPROPRIATION BY MEANS OF WELL

EARL W. KNIGHT et ux

RECEIVED
POWELL COUNTY, MONTANA

June 29th 1973

at _____ minutes past 11:15 o'clock

A.M.
Donnie J. Miller
Clerk and Recorder

By _____
Asst. Deputy

Fee \$ 2.00

33 feet deep
2 feet in diameter dug

File No.

T. 10 R. 8

DUPLICATE

County Powell

STATE OF MONTANA
ADMINISTRATOR OF GROUNDWATER CODE
OFFICE OF STATE ENGINEER

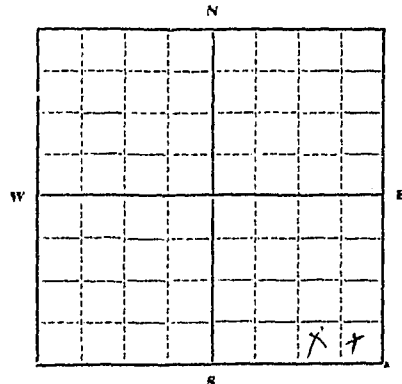
RECEIVED
FEB 6 1964

Declaration of Vested Groundwater Rights

(Under Chapter 237, Montana Session Laws, 1961)

STATE ENGINEER

1. Mollie Knight, of Avon
(Name of Appropriator) (Address) (Town)
County of Powell State of Mont.
have appropriated groundwater according to the Montana laws in effect prior to January 1, 1962, as follows:



SE 1/4 Sec 21 T. 10 R. 8

Indicate point of appropriation and place of use, if possible. Each small square represents 10 acres.

2. The beneficial use on which the claim is based. Household
Livestock - Irrigation
3. Date or approximate date of earliest beneficial use; and how continuous the use has been. 1885 - Daily
4. The amount of groundwater claimed (in miner's inches or gallons per minute). 2.5
5. If used for irrigation, give the acreage and description of the lands to which water has been applied and name of the owner thereof.
SE 1/4 Sec 21 - T. 10 R. 8
Mollie Knight
6. The means of withdrawing such water from the ground and the location of each well or other means of withdrawal. Pumps
SE 1/4 Sec 21

7. The date of commencement and completion of the construction of the well, wells, or other works for withdrawal of groundwater. 1885

8. The depth of water table. 20'

9. So far as it may be available, the type, size and depth of each well or the general specifications of any other works for the withdrawal of groundwater.

DUG WELLS (2) - 25' Deep

10. The estimated amount of groundwater withdrawn each year. 500,000 gal.

11. The log of formations encountered in the drilling of each well if available. Not Available

12. Such other information of a similar nature as may be useful in carrying out the policy of this act, including reference to book and page of any county record.

Signature of Owner Mollie Knight

Date Jan 20, 1964

Three copies to be filed by the owner with the County Clerk and Recorder of the county in which the well is located.

Please answer all questions. If not applicable, so state, otherwise the form will be returned.

Original to the County Clerk and Recorder; duplicate to the State Engineer; Triplicate to the Montana Bureau of Mines and Geology, and Quadruplicate for the Appropriator.

34827

73335

DECLARATION OF VESTED GROUND-
WATER RIGHTS

MOLLIE KNIGHT

RECEIVED
POWELL COUNTY, MONTANA

February 4th, 1964
at _____ minutes past 2:20 o'clock
P.M.

Daniel B. Hertz, Jr.
Clerk and Recorder

by _____
Deputy

Fee \$2.00 Paid

File No.....

T. 10 R. 8

DUPLICATE

County Powell

LOG

RECEIVED

STATE OF MONTANA
ADMINISTRATOR OF GROUNDWATER CODE
OFFICE OF STATE ENGINEER

Top of Ground

(Elev. above sea level 4600)



88550
6-29-73
11:10 A.M.

Notice of Completion of Groundwater Appropriation by Means of Well

DEVELOPED AFTER JANUARY 1, 1962

(Under Chapter 237, Montana Session Laws, 1961)

Owner EARL W. KNIGHT and GLADYS M. KNIGHT Address Avon, Montana

Driller..... Address.....

Date of Notice of appropriation of groundwater June 26, 1973

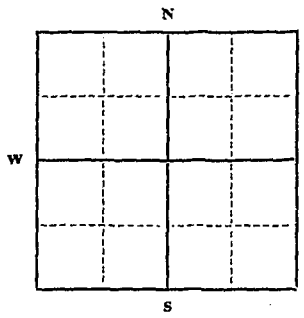
Date well started 1890 Date completed 1890

Type of well dug Equipment used shovel
(Dug, Driven, bored or drilled) (Churn drill, rotary or other)

Water use: Domestic Municipal Stock Irrigation
Industrial Drainage Other

Indicate on the diagram the character and thickness of the different strata met with in drilling, such as soil, clay, shale, gravel, rock or sand, etc. Show depth at which water is encountered, thickness and character of water-bearing strata and height to which the water rises in the well.

Size of Drilled Hole	Size and Weight of Casing	From (Feet)	To (Feet)	PERFORATIONS		
				Kind Size	From (Feet)	To (Feet)
6 feet in diameter	25 feet deep					



Static Water Level for non-flowing well 3 feet.

Shut-in Pressure for Flowing Well.....

Pumping Water Level..... feet at 10 gal. per minute.

Discharge in gal. per min. of flowing well.....

How Tested.....

Length of Test.....

Remarks: (Gravel packing, cementing, packers, type of shutoff).....

1/4 Sec. 22, T. 10 R. 8
Indicate location of well and place of use, if possible. Each small square represents 40 acres.

(Continue on reverse side)

USE—If used for irrigation, industrial, drainage or other. Explain, state number of acres and location or other data (i.e.: Lot, Block and Addition).

s/ Earl W. Knight

s/ Gladys M. Knight

Show exact depth of bottom.

Appropriators

-unknown

Driller's License Number

deceased
Driller's Signature

This form to be prepared by driller, and three copies to be filed by the owner with the County Clerk and Recorder in the county in which the well is located, tissue copy to be retained by driller.

Please answer all questions. If not applicable, so state, otherwise the form will be returned.

55889

88550

NOTICE OF COMPLETION OF GROUNDWATER
APPROPRIATION BY MEANS OF WELL

EARL W. KNIGHT et ux

RECEIVED
POWELL COUNTY, MONTANA

June 29th 1973

at _____ minutes past 11:10 a

Asst.
Bonnie J. Miller
Clerk and Rec.

By ED
Asst. Deputy

Fee \$ 2.00

273

File No.

T. 10 R. 8

DUPLICATE

County Powell

STATE OF MONTANA
ADMINISTRATOR OF GROUNDWATER CODE
OFFICE OF STATE ENGINEER

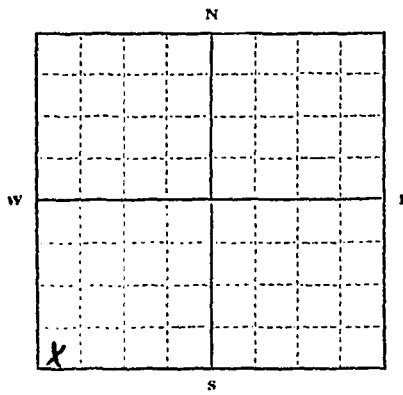
RECEIVED
FEB 6 1964

Declaration of Vested Groundwater Rights

(Under Chapter 237, Montana Session Laws, 1961)

STATE ENGINEER

1. Mollie Knight, of Avon, (Name of Appropriator) (Address) (Town)
County of Powell, State of Mont
have appropriated groundwater according to the Montana laws in effect prior to January 1, 1962, as follows:



SW 1/4 Sec 22 T. 10 R. 8

Indicate point of appropriation and place of use, if possible. Each small square represents 10 acres.

- 2. The beneficial use on which the claim is based. Household & Live Stock
- 3. Date or approximate date of earliest beneficial use; and how continuous the use has been. 1891 - Daily
- 4. The amount of groundwater claimed (in miner's inches or gallons per minute). 10
- 5. If used for irrigation, give the acreage and description of the lands to which water has been applied and name of the owner thereof
- 6. The means of withdrawing such water from the ground and the location of each well or other means of withdrawal. Pump

- 7. The date of commencement and completion of the construction of the well, wells, or other works for withdrawal of groundwater. 1891
- 8. The depth of water table. 20'
- 9. So far as it may be available, the type, size and depth of each well or the general specifications of any other works for the withdrawal of groundwater. DUG - 25'
- 10. The estimated amount of groundwater withdrawn each year. 200,000 gal
- 11. The log of formations encountered in the drilling of each well if available. None
- 12. Such other information of a similar nature as may be useful in carrying out the policy of this act, including reference to book and page of any county record.

Signature of Owner. Mollie Knight
Date Jan 20, 1964

Three copies to be filed by the owner with the County Clerk and Recorder of the county in which the well is located.
Please answer all questions. If not applicable, so state, otherwise the form will be returned.

Original to the County Clerk and Recorder; Duplicate to the State Engineer; Triplicate to the Montana Bureau of Mines and Geology, and Quadruplicate for the Appropriator.

34828

73336

DECLARATION OF VESTED GROUND-
WATER RIGHTS

MOLLIE KNIGHT

RECEIVED
POWELL COUNTY, MONTANA

February 4th, 19 64
at _____ minutes past 2:21 o'clock
P.M.

Daniel B. Hertz, Jr.
Clerk and Recorder

By _____ Deputy

Fee \$2.00 Paid

File No.

T. 10^N R. 8^W

DUPLICATE

County Powell

STATE OF MONTANA
ADMINISTRATOR OF GROUNDWATER CODE
OFFICE OF STATE ENGINEER

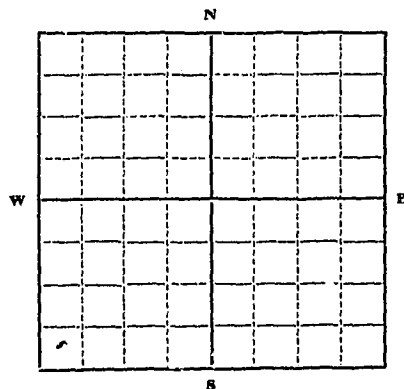
RECEIVED
FEB 6 1964

Declaration of Vested Groundwater Rights

(Under Chapter 237, Montana Session Laws, 1961)

STATE ENGINEER

1. Veronica Price, of Avon
(Name of Appropriator) (Address) (Town)
County of Powell State of Montana
have appropriated groundwater according to the Montana laws in effect prior to January 1, 1962, as follows:



$\frac{1}{4}$ Sec. 22 T. 10. R. 8.

Indicate point of appropriation and place of use, if possible. Each small square represents 10 acres.

2. The beneficial use on which the claim is based household and yard irrigation

3. Date or approximate date of earliest beneficial use; and how continuous the use has been 1931
used continuously ever since

4. The amount of groundwater claimed (in miner's inches or gallons per minute) unknown

5. If used for irrigation, give the acreage and description of the lands to which water has been applied and name of the owner thereof
125' x 75' yard

6. The means of withdrawing such water from the ground and the location of each well or other means of withdrawal
Pump

7. The date of commencement and completion of the construction of the well, wells, or other works for withdrawal of groundwater the exact date is unknown but it is about 1931

8. The depth of water table 22'

9. So far as it may be available, the type, size and depth of each well or the general specifications of any other works for the withdrawal of groundwater drilled - depth 22'

10. The estimated amount of groundwater withdrawn each year I can't estimate the amount
it supplies 2 houses & 2 yards

11. The log of formations encountered in the drilling of each well if available not available

12. Such other information of a similar nature as may be useful in carrying out the policy of this act, including reference to book and page of any county record None

Signature of Owner Veronica Price
Veronica Price

Date Dec. 29 1963

Three copies to be filed by the owner with the County Clerk and Recorder of the county in which the well is located.

Please answer all questions. If not applicable, so state, otherwise the form will be returned.

Original to the County Clerk and Recorder; duplicate to the State Engineer; Triplicate to the Montana Bureau of Mines and Geology, and Quadruplicate for the Appropriator.

73333

DECLARATION OF VESTED GROUND-
WATER RIGHTS

VERONICA PRICE

RECEIVED
POWELL COUNTY, MONTANA

February 4th, 19 64
at _____ minutes past 10:18 o'clock
A. M.

Daniel B. Hertz, Jr.
Clerk and Recorder

By _____ Deputy

Fee \$2.00 Paid

27

File No.

T. 10N R. 8W

DUPLICATE

County Powell

STATE OF MONTANA
ADMINISTRATOR OF GROUNDWATER CODE
OFFICE OF STATE ENGINEER

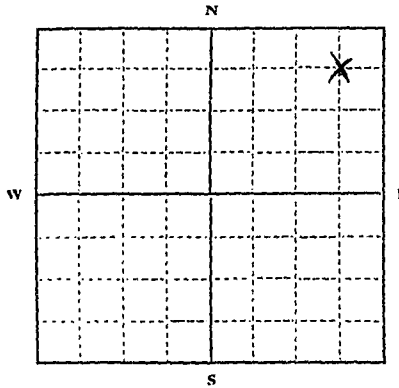
JAN 23 1964
STATE ENGINEER

Declaration of Vested Groundwater Rights

(Under Chapter 237, Montana Session Laws, 1961)

1. Harless J. Trensford, of Box 245 Arion
(Name of Appropriator) (Address) (Town)

County of Powell State of Mont
have appropriated groundwater according to the Montana laws in effect prior to January 1, 1962, as follows:



NE 1/4 Sec. 27 T. 10N R. 8W

Indicate point of appropriation and place of use, if possible. Each small square represents 10 acres.

2. The beneficial use on which the claim is based Household and Garden

3. Date or approximate date of earliest beneficial use; and how continuous the use has been. Oct 27, 1956
Continuously

4. The amount of groundwater claimed (in miner's inches or gallons per minute) 10 gal per minute

5. If used for irrigation, give the acreage and description of the lands to which water has been applied and name of the owner thereof
Garden Mark House

6. The means of withdrawing such water from the ground and the location of each well or other means of withdrawal
Jet Pump

7. The date of commencement and completion of the construction of the well, wells, or other works for withdrawal of groundwater. 7 feet from surface when first was installed

8. The depth of water table Approximately 20 feet

9. So far as it may be available, the type, size and depth of each well or the general specifications of any other works for the withdrawal of groundwater. 6" casing
One hundred and five feet deep 10.5 feet

10. The estimated amount of groundwater withdrawn each year 50,000 gal.

11. The log of formations encountered in the drilling of each well if available. none

12. Such other information of a similar nature as may be useful in carrying out the policy of this act, including reference to book and page of any county record. none

Signature of Owner Harless J. Trensford
Date Jan 19, 1964

Three copies to be filed by the owner with the County Clerk and Recorder of the county in which the well is located.

Please answer all questions. If not applicable, so state, otherwise the form will be returned.

Original to the County Clerk and Recorder; Duplicate to the State Engineer; Triplicate to the Montana Bureau of Mines and Geology, and Quadruplicate for the Appropriator.

33765

73234

DECLARATION OF VESTED GROUND-
WATER RIGHTS

DARLEEN J. TIENSVOLD

RECEIVED
POWELL COUNTY, MONTANA

January 20th, 19 64
at _____ minutes past 11:35 o'clock
A. M.

Daniel B. Hertz, Jr.
Clerk and Recorder

By _____ Deputy

Fee \$ 2.00 Paid

File No.

T. 10 R. 8

DUPLICATE

County Powell

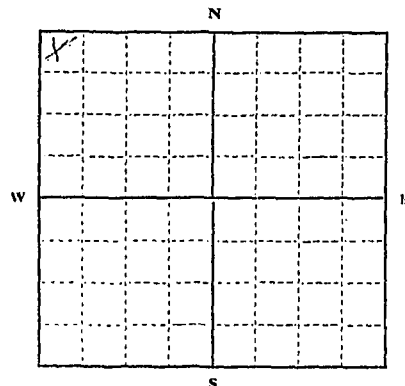
STATE OF MONTANA
ADMINISTRATOR OF GROUNDWATER CODE
OFFICE OF STATE ENGINEER

RECEIVED
JAN 15 1964

Declaration of Vested Groundwater Rights

(Under Chapter 237, Montana Session Laws, 1961)

1 Aug. C. or Dorothy E. Summerfield of Avon
(Name of Appropriator) (Address) (Town)
County of Powell State of Montana
have appropriated groundwater according to the Montana laws in effect prior to January 1, 1962, as follows:



N.W. 1/4 Sec. 27, T. 10, R. 8

Indicate point of appropriation and place of use, if possible. Each small square represents 10 acres.

Lot 24 - Lot 25 W 1/2 Lot 26
to Kinnerly add, Avon

2. The beneficial use on which the claim is based. Household and irrigation of lawn & garden
3. Date or approximate date of earliest beneficial use; and how continuous the use has been. Continuous use since 1948.
4. The amount of groundwater claimed (in miner's inches or gallons per minute) 20 gal. per minute.
5. If used for irrigation, give the acreage and description of the lands to which water has been applied and name of the owner thereof. irrigation for lawn and garden & for residence of Aug. C. or Dorothy E. Summerfield Lot 25 125 ft. by 144 ft.
6. The means of withdrawing such water from the ground and the location of each well or other means of withdrawal. Electric pump, 3 ft. from wall of dwelling.

7. The date of commencement and completion of the construction of the well, wells, or other works for withdrawal of groundwater. 1948

8. The depth of water table. 10 ft.

9. So far as it may be available, the type, size and depth of each well or the general specifications of any other works for the withdrawal of groundwater. drilled well, 6 in casing, 1/4 in plastic pipe, 30 feet deep.

10. The estimated amount of groundwater withdrawn each year. 125,000 gallons

11. The log of formations encountered in the drilling of each well if available. sand & gravel for about 10 ft., then clay & gravel sand about 3 ft. of bed rock.

12. Such other information of a similar nature as may be useful in carrying out the policy of this act, including reference to book and page of any county record. None

Signature of Owner: Aug. C. Summerfield

Date:

Three copies to be filed by the owner with the County Clerk and Recorder of the county in which the well is located.

Please answer all questions. If not applicable, so state, otherwise the form will be returned.

Original to the County Clerk and Recorder; Duplicate to the State Engineer; Triplicate to the Montana Bureau of Mines and Geology, and Quadruplicate for the Appropriator.

73083

DECLARATION OF VESTED GROUNDWATER
RIGHTS

AUGUST C. SUMMERFIELD, ET UX

RECEIVED
POWELL COUNTY, MONTANA

January 2nd, 19 64
at _____ minutes past 9:05 o'clock
A. M.

Daniel B. Hertz, Jr.
Clerk and Recorder

By _____ Deputy

Fee \$ 2.00 Paid

File No.

T. 10N R. 8W

DUPLICATE

County POWELL

STATE OF MONTANA
ADMINISTRATOR OF GROUNDWATER CODE
OFFICE OF STATE ENGINEER

RECEIVED
JAN 22 1964

Declaration of Vested Groundwater Rights

STATE ENGINEER

(Under Chapter 237, Montana Session Laws, 1961)

1. FRANK STOCKTON Box 255 AVON
(Name of Appropriator) of (Address) (Town)
POWELL (County) MONTANA (State)
County of State of
have appropriated groundwater according to the Montana laws in effect prior to January 1, 1962, as follows:

	X				

N.E. 1/4 Sec. 27, T. 10N, R. 8W.

Indicate point of appropriation
and place of use, if possible. Each
small square represents 10 acres.

2. The beneficial use on which the claim is based.....
3. Date or approximate date of earliest beneficial use, and how continuous the use has been.....
CONTINUAL
4. The amount of groundwater claimed (in miner's inches or gallons per minute).....
NOT KNOWN
5. If used for irrigation, give the acreage and description of the lands to which water has been applied and name of the owner thereof.....
NONE
6. The means of withdrawing such water from the ground and the location of each well or other means of withdrawal.....
ELECTRIC PUMP
7. The date of commencement and completion of the construction of the well, wells, or other works for withdrawal of groundwater.....
FEB. 10 - 1956
22 FEET
8. The depth of water table.....
9. So far as it may be available, the type, size and depth of each well or the general specifications of any other works for the withdrawal of groundwater.....
NOT KNOWN
9000 GALLONS
10. The estimated amount of groundwater withdrawn each year.....
11. The log of formations encountered in the drilling of each well if available.....
NOT KNOWN
12. Such other information of a similar nature as may be useful in carrying out the policy of this act, including reference to book and page of any county record.....
NONE

Signature of Owner

Date

Frank Stockton

Jan 17 - 1964

Three copies to be filed by the owner with the County Clerk and Recorder of the county in which the well is located.

Please answer all questions. If not applicable, so state, otherwise the form will be returned.

Original to the County Clerk and Recorder; Duplicate to the State Engineer; Triplicate to the Montana Bureau of Mines and Geology, and Quadruplicate for the Appropriator.

33628

73218

DECLARATION OF VESTED GROUND-
WATER RIGHTS

FRANK STOCKTON

RECEIVED
POWELL COUNTY, MONTANA

January 17th, 19 64
at 3:35 minutes past _____ o'clock
P.M.

Daniel B. Hertz, Jr.
Clerk and Recorder

By _____
Deputy

Fee \$2.00 Paid

File No.

T. 10 N 8 W

DUPLICATE

County Powell

STATE OF MONTANA
ADMINISTRATOR OF GROUNDWATER CODE
OFFICE OF STATE ENGINEER

RECEIVED

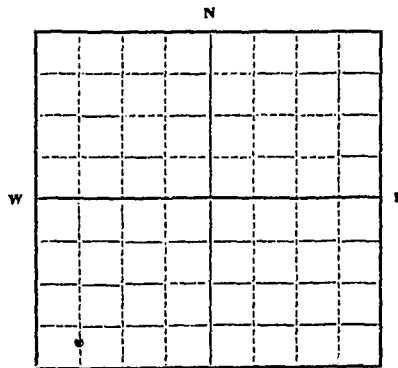
FEB 6 1964

Declaration of Vested Groundwater Rights

(Under Chapter 237, Montana Session Laws, 1961)

STATE ENGINEER

1. Jack J. N. Price, of Box 225 Avon
(Name of Appropriator) (Address) (Town)
County of Powell State of Montana
have appropriated groundwater according to the Montana laws in effect prior to January 1, 1962, as follows:



1/4 Sec. 27 T. 10 N. R. 8 W.

Indicate point of appropriation and place of use, if possible. Each small square represents 10 acres.

2. The beneficial use on which the claim is based household and yard irrigation

3. Date or approximate date of earliest beneficial use; and how continuous the use has been 1944
all the time

4. The amount of groundwater claimed (in miner's inches or gallons per minute) 200 gallons

5. If used for irrigation, give the acreage and description of the lands to which water has been applied and name of the owner thereof 52 s. 140

6. The means of withdrawing such water from the ground and the location of each well or other means of withdrawal electric pump

7. The date of commencement and completion of the construction of the well, wells, or other works for withdrawal of groundwater Don't know the date, the year is 1944

8. The depth of water table 22 feet

9. So far as it may be available, the type, size and depth of each well or the general specifications of any other works for the withdrawal of groundwater The well is dug then cased
22 feet

10. The estimated amount of groundwater withdrawn each year 365,000

11. The log of formations encountered in the drilling of each well if available Not available

12. Such other information of a similar nature as may be useful in carrying out the policy of this act, including reference to book and page of any county record None

Signature of Owner Jack J. N. Price
Date Dec 30, 1963

Three copies to be filed by the owner with the County Clerk and Recorder of the county in which the well is located.

Please answer all questions. If not applicable, so state, otherwise the form will be returned.

Original to the County Clerk and Recorder; duplicate to the State Engineer; Triplicate to the Montana Bureau of Mines and Geology, and Quadruplicate for the Appropriator.

34825

73332

DECLARATION OF VESTED GROUND-
WATER RIGHTS

JACK J. N. PRICE

RECEIVED
POWELL COUNTY, MONTANA

February 4th, 19 64
at _____ minutes past 10:17 o'clock
A. M.

Daniel B. Hertz, Jr.
Clerk and Recorder

By _____
Deputy

Fee \$ 2.00 Paid

File No.

T. 10N R. 8W

DUPLICATE

County Powell

STATE OF MONTANA
ADMINISTRATOR OF GROUNDWATER CODE
OFFICE OF STATE ENGINEER


RECEIVED
FEB 6 1963

Declaration of Vested Groundwater Rights

(Under Chapter 237, Montana Session Laws, 1961)

STATE ENGINEER

1. Henry R. Price of Avon
(Name of Appropriator) (Address) (Town)
County of Powell State of Montana
have appropriated groundwater according to the Montana laws in effect prior to January 1, 1962, as follows:



1/4 Sec 37 T. 10 R. 8

Indicate point of appropriation and place of use, if possible. Each small square represents 10 acres.

2. The beneficial use on which the claim is based trailer court

3. Date or approximate date of earliest beneficial use and how continuous the use has been 1952 - all time

4. The amount of groundwater claimed (in miner's inches or gallons per minute) 2600 gallons per day

5. If used for irrigation, give the acreage and description of the lands to which water has been applied and name of the owner thereof. It is not used for irrigation.

6. The means of withdrawing such water from the ground and the location of each well or other means of withdrawal electric pump

7. The date of commencement and completion of the construction of the well, wells, or other works for withdrawal of groundwater 1952

8. The depth of water table 22 feet

9. So far as it may be available, the type, size and depth of each well or the general specifications of any other works for the withdrawal of groundwater. The depth of the well is 24 feet with a 6 inch iron casing.

10. The estimated amount of groundwater withdrawn each year 80,000 gallons

11. The log of formations encountered in the drilling of each well if available. The formations are not available.

12. Such other information of a similar nature as may be useful in carrying out the policy of this act, including reference to book and page of any county record. None

Signature of Owner Henry R. Price

Date Dec 30 1963

Three copies to be filed by the owner with the County Clerk and Recorder of the county in which the well is located.

Please answer all questions. If not applicable, so state, otherwise the form will be returned.

Original to the County Clerk and Recorder; duplicate to the State Engineer; Triplicate to the Montana Bureau of Mines and Geology, and Quadruplicate for the Appropriator.

73331

DECLARATION OF VESTED GROUND-
WATER RIGHTS

HENRY R. PRICE

RECEIVED
POWELL COUNTY, MONTANA

February 4th, 19 64
at _____ minutes past 10:16 o'clock
A. M.

Daniel B. Hertz, Jr.
Clerk and Recorder

by _____
Deputy

Fee \$ 2.00 Paid

G

File No.....

T. 10 N. R. 8 W. 27

DUPLICATE

County Rawell

STATE OF MONTANA
ADMINISTRATOR OF GROUNDWATER CODE
OFFICE OF STATE ENGINEER

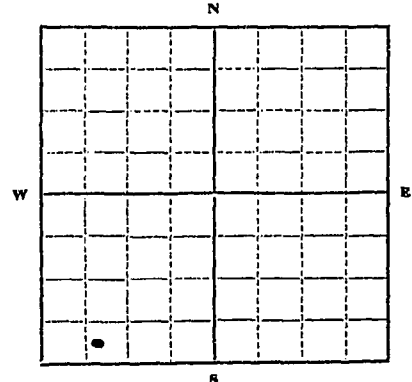
RECEIVED
FEB 6 1964

Declaration of Vested Groundwater Rights

(Under Chapter 237, Montana Session Laws, 1961)

STATE ENGINEER

1. Henry R. Price, of Aven
(Name of Appropriator) (Address) (Town)
County of Rawell State of Montana
have appropriated groundwater according to the Montana laws in effect prior to January 1, 1962, as follows:



$\frac{1}{4}$ Sec. 37 T. 10 R. 8

Indicate point of appropriation and place of use, if possible. Each small square represents 10 acres.

- 2. The beneficial use on which the claim is based household and lawn irrigation
- 3. Date or approximate date of earliest beneficial use; and how continuous the use has been 1947
- 4. The amount of groundwater claimed (in miner's inches or gallons per minute) 500 gallons
- 5. If used for irrigation, give the acreage and description of the lands to which water has been applied and name of the owner thereof It is used to irrigate lawn about 50 feet by 100 feet.
- 6. The means of withdrawing such water from the ground and the location of each well or other means of withdrawal electric pump

7. The date of commencement and completion of the construction of the well, wells, or other works for withdrawal of groundwater 1947

8. The depth of water table 22 feet

9. So far as it may be available, the type, size and depth of each well or the general specifications of any other works for the withdrawal of groundwater the depth of the well is 24 feet with a 6 inch iron casing.

10. The estimated amount of groundwater withdrawn each year 15,000 gallons

11. The log of formations encountered in the drilling of each well, if available the formations are not available but it is mostly gravel.

12. Such other information of a similar nature as may be useful in carrying out the policy of this act, including reference to book and page of any county record None

Signature of Owner Henry R. Price
Date Dec. 30 1963

Three copies to be filed by the owner with the County Clerk and Recorder of the county in which the well is located.

Please answer all questions. If not applicable, so state, otherwise the form will be returned.

Original to the County Clerk and Recorder; duplicate to the State Engineer; Triplicate to the Montana Bureau of Mines and Geology, and Quadruplicate for the Appropriator.

73330

DECLARATION OF VESTED GROUND-
WATER RIGHTS

HENRY R. PRICE

RECEIVED
POWELL COUNTY, MONTANA

February 4th, 19 64
at _____ minutes past 10:15 o'clock
_____ A.M.

_____ Daniel B. Hertz, Jr.
Clerk and Recorder

By _____ Deputy

Fee \$2.00 Paid

GW

Approved Stock Form—State Publishing Co., Helena, Montana—41921

File No.

T. 10 N R. 8 W 27

DUPLICATE

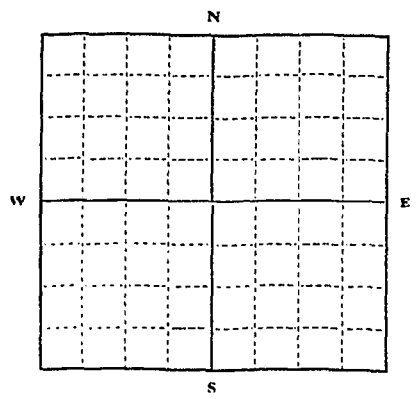
County Powell

STATE OF MONTANA
ADMINISTRATOR OF GROUNDWATER CODE
OFFICE OF STATE ENGINEER

Declaration of Vested Groundwater Rights
(Under Chapter 237, Montana Session Laws, 1961)

JAN 2 1964
STATE ENGINEER

1. NORBERT MANNIX, of AVON MONT.
(Name of Appropriator) (Address) (Town)
County of POWELL State of MONT.
have appropriated groundwater according to the Montana laws in effect prior to January 1, 1962, as follows:



1/4 Sec. 27 T. 10 R. 8

Indicate point of appropriation and place of use, if possible. Each small square represents 10 acres.

- 2. The beneficial use on which the claim is based... House & YARD
- 3. Date or approximate date of earliest beneficial use; and how continuous the use has been... 1960 CONTINUOUS
- 4. The amount of groundwater claimed (in miner's inches or gallons per minute)... 6 9913 PER MIN
- 5. If used for irrigation, give the acreage and description of the lands to which water has been applied and name of the owner thereof... NO
- 6. The means of withdrawing such water from the ground and the location of each well or other means of withdrawal... PUMP

- 7. The date of commencement and completion of the construction of the well, wells, or other works for withdrawal of groundwater... Aug 1960
- 8. The depth of water table... 16 FT.
- 9. So far as it may be available, the type, size and depth of each well or the general specifications of any other works for the withdrawal of groundwater...
.....
.....
- 10. The estimated amount of groundwater withdrawn each year... 100,000 Gals
- 11. The log of formations encountered in the drilling of each well if available... Dirt & Gravel
- 12. Such other information of a similar nature as may be useful in carrying out the policy of this act, including reference to book and page of any county record... no record

Signature of Owner Norbert Mannix
Date 12 27 - 63

Three copies to be filed by the owner with the County Clerk and Recorder of the county in which the well is located.

Please answer all questions. If not applicable, so state, otherwise the form will be returned.

Original to the County Clerk and Recorder; Duplicate to the State Engineer; Triplicate to the Montana Bureau of Mines and Geology, and Quadruplicate for the Appropriator.

18086

72955

DECLARATION OF VESTED GROUND-
WATER RIGHTS

NORBERT MANNIX

RECEIVED
POWELL COUNTY, MONTANA

December 30th, 1963
at _____ minutes past 9:05 _____ o'clock
A. M.

Daniel B. Hartz, Jr.
Clerk and Recorder

By _____ Deputy

Fee \$ 2.00 Paid

File No.

T. 10 R. 8

DUPLICATE

County Powell

STATE OF MONTANA
ADMINISTRATOR OF GROUNDWATER CODE
OFFICE OF STATE ENGINEER

RECEIVED
FEB 3 1964

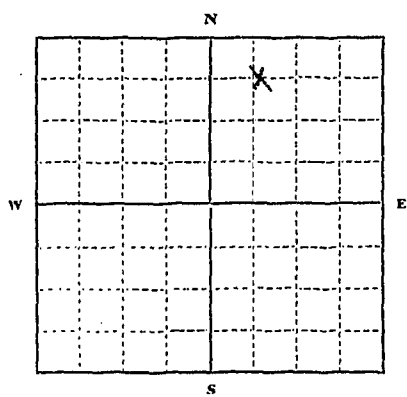
Declaration of Vested Groundwater Rights

(Under Chapter 237, Montana Session Laws, 1961)

STATE ENGINEER
Hoon

1. Donald M. & Dorothy E. Forbes, of _____, of _____
(Name of Appropriator) (Address) (Town)

County of Powell State of Montana
have appropriated groundwater according to the Montana laws in effect prior to January 1, 1962, as follows:



NW 1/4 Sec. 27 T. 10 R. 8

Indicate point of appropriation and place of use, if possible. Each small square represents 10 acres.

- 2. The beneficial use on which the claim is based.....
house hold use
- 3. Date or approximate date of earliest beneficial use; and how continuous the use has been.....
1940
CONTINUOUS USE since then
- 4. The amount of groundwater claimed (in miner's inches or gallons per minute).....
10 gal per minute
- 5. If used for irrigation, give the acreage and description of the lands to which water has been applied and name of the owner thereof.....
- 6. The means of withdrawing such water from the ground and the location of each well or other means of withdrawal.....
hand pump

- 7. The date of commencement and completion of the construction of the well, wells, or other works for withdrawal of groundwater.....
1940
- 8. The depth of water table.....
15 ft.
- 9. So far as it may be available, the type, size and depth of each well or the general specifications of any other works for the withdrawal of groundwater.....
well depth 23 ft
- 10. The estimated amount of groundwater withdrawn each year.....
100,000 gals
- 11. The log of formations encountered in the drilling of each well if available.....
- 12. Such other information of a similar nature as may be useful in carrying out the policy of this act, including reference to book and page of any county record.....

Signature of Owner Donald M. Forbes

Date January 30, 1964

Three copies to be filed by the owner with the County Clerk and Recorder of the county in which the well is located.

Please answer all questions. If not applicable, so state, otherwise the form will be returned.

Original to the County Clerk and Recorder; Duplicate to the State Engineer; Triplicate to the Montana Bureau of Mines and Geology, and Quadruplicate for the Appropriator.

73301

DECLARATION OF VESTED GROUND-
WATER RIGHTS

DONALD M. FORBES

RECEIVED
POWELL COUNTY, MONTANA

January 30th, 1964
at _____ minutes past 11:35 o'clock
A. M.

Daniel B. Hertz, Jr.
Clerk and Recorder.

By _____ Deputy

Fee \$ 2.00 Paid

File No.

T. 10 R. 8

DUPLICATE

County Powell

STATE OF MONTANA
 ADMINISTRATOR OF GROUNDWATER CODE
 OFFICE OF STATE ENGINEER

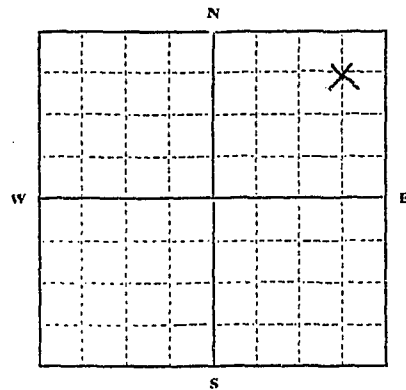
RECEIVED
 FEB 3 1964

Declaration of Vested Groundwater Rights

(Under Chapter 237, Montana Session Laws, 1961)

STATE ENGINEER

1. Donald M. Forbes, of Avon
 (Name of Appropriator) (Address) (Town)
 County of Powell State of Montana
 have appropriated groundwater according to the Montana laws in effect prior to January 1, 1962, as follows:



NE 1/4 NE Sec. 27 T. 10 R. 8

Indicate point of appropriation and place of use, if possible. Each small square represents 10 acres.

2. The beneficial use on which the claim is based.....
Household U.S. Watering lawn
3. Date or approximate date of earliest beneficial use; and how continuous the use has been.....
1957
Continuous use since then
4. The amount of groundwater claimed (in miner's inches or gallons per minute).....
10 gal. per minute
5. If used for irrigation, give the acreage and description of the lands to which water has been applied and name of the owner thereof

6. The means of withdrawing such water from the ground and the location of each well or other means of withdrawal.....
Electric Jet Pump
7. The date of commencement and completion of the construction of the well, wells, or other works for withdrawal of groundwater.....
1957
8. The depth of water table.....
25 ft
9. So far as it may be available, the type, size and depth of each well or the general specifications of any other works for the withdrawal of groundwater.....
Well depth 48 ft
10. The estimated amount of groundwater withdrawn each year.....
150,000 gals
11. The log of formations encountered in the drilling of each well if available.....

12. Such other information of a similar nature as may be useful in carrying out the policy of this act, including reference to book and page of any county record.....

Signature of Owner Donald M. Forbes

Date January 30, 1964

Three copies to be filed by the owner with the County Clerk and Recorder of the county in which the well is located.

Please answer all questions. If not applicable, so state, otherwise the form will be returned:

Original to the County Clerk and Recorder; Duplicate to the State Engineer; Triplicate to the Montana Bureau of Mines and Geology, and Quadruplicate for the Appropriator.

34793

73300

DECLARATION OF VESTED GROUND-
WATER RIGHTS

DONALD M. FORBES

RECEIVED
POWELL COUNTY, MONTANA

January 30th, 19 64
at _____ minutes past 11:30 o'clock
A. M.

Daniel B. Hertz, Jr.
Clerk and Recorder

By _____
Deputy

Fee \$ 2.00 Paid

File No.

T. 10 N. R. 8 W

DUPLICATE

County Powell

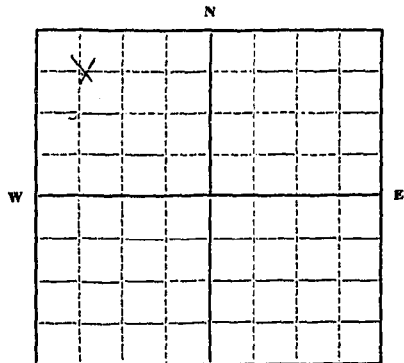
STATE OF MONTANA
ADMINISTRATOR OF GROUNDWATER CODE
OFFICE OF STATE ENGINEER

RECORDED
JAN 23 1964

Declaration of Vested Groundwater Rights

(Under Chapter 237, Montana Session Laws, 1961)

1. Lester P. Davis of Avon Mont.
(Name of Appropriator) (Address) (Town)
County of Powell State of Montana
have appropriated groundwater according to the Montana laws in effect prior to January 1, 1962, as follows:



Avon town site
NW 1/4 NW Sec. 27 T. 10 N. R. 8 W

Indicate point of appropriation and place of use, if possible. Each small square represents 10 acres.

- 2. The beneficial use on which the claim is based household small lawn, & garden
- 3. Date or approximate date of earliest beneficial use; and how continuous the use has been June, 1954 - daily
- 4. The amount of groundwater claimed (in miner's inches or gallons per minute) 50 gallons per Min
- 5. If used for irrigation, give the acreage and description of the lands to which water has been applied and name of the owner thereof small garden & lawn on town lot, 140 ft. x 53 ft
- 6. The means of withdrawing such water from the ground and the location of each well or other means of withdrawal electric pump

7. The date of commencement and completion of the construction of the well, wells, or other works for withdrawal of groundwater December 1953

8. The depth of water table 24 feet (well depth)

9. So far as it may be available, the type, size and depth of each well or the general specifications of any other works for the withdrawal of groundwater shallow well, 6 inch drilled well, 24 feet deep

10. The estimated amount of groundwater withdrawn each year approx 800,000 gallons

11. The log of formations encountered in the drilling of each well if available not known

12. Such other information of a similar nature as may be useful in carrying out the policy of this act, including reference to book and page of any county record.

Signature of Owner Lester Davis
Date Dec. 31, 1963

Three copies to be filed by the owner with the County Clerk and Recorder of the county in which the well is located.

Please answer all questions. If not applicable, so state, otherwise the form will be returned.

Original to the County Clerk and Recorder; duplicate to the State Engineer; Triplicate to the Montana Bureau of Mines and Geology, and Quadruplicate for the Appropriator.

73248

DECLARATION OF VESTED GROUND-
WATER RIGHTS

LESTER DAVIS

RECEIVED
POWELL COUNTY, MONTANA

January 22nd, 1964
at _____ minutes past 3:40 o'clock
P. M.

Daniel B. Hertz, Jr.
Clerk and Recorder

By _____ Deputy

Fee \$2.00 Paid

File No.

T. L. H. R. S. M.

DUPLICATE

County... Powell

STATE OF MONTANA
ADMINISTRATOR OF GROUNDWATER CODE
OFFICE OF STATE ENGINEER

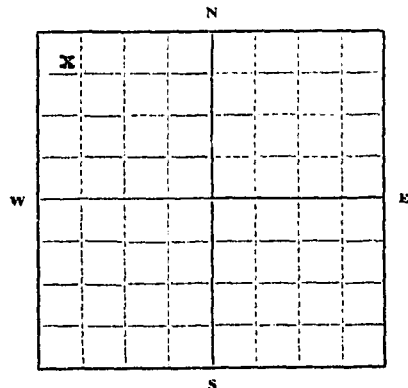
RECEIVED
DEC 23 1963

Declaration of Vested Groundwater Rights

(Under Chapter 237, Montana Session Laws, 1961)

STATE ENGINEER

1. George V. Davis, of Avon
(Name of Appropriator) (Address) (Town)
County of Powell State of Montana
have appropriated groundwater according to the Montana laws in effect prior to January 1, 1962, as follows:



M. 1/4 Sec. 27 T. 10 N. R. 8 W.

Indicate point of appropriation and place of use, if possible. Each small square represents 10 acres.

2. The beneficial use on which the claim is based... household
3. Date or approximate date of earliest beneficial use; and how continuous the use has been... 1935, has been in constant use since that date.
4. The amount of groundwater claimed (in miner's inches or gallons per minute)... 15 gal per minute
5. If used for irrigation, give the acreage and description of the lands to which water has been applied and name of the owner thereof... does not apply
6. The means of withdrawing such water from the ground and the location of each well or other means of withdrawal... electric pump, well located in basement of town residence
7. The date of commencement and completion of the construction of the well, wells, or other works for withdrawal of groundwater... 1935
8. The depth of water table... 10 ft.
9. So far as it may be available, the type, size and depth of each well or the general specifications of any other works for the withdrawal of groundwater... hand dug, 10" tile casing to depth of 15 ft.
10. The estimated amount of groundwater withdrawn each year... 65,000 gal.
11. The log of formations encountered in the drilling of each well if available... none
12. Such other information of a similar nature as may be useful in carrying out the policy of this act, including reference to book and page of any county record... none

Signature of Owner... George V. Davis

Date... Dec 12, 1963

Three copies to be filed by the owner with the County Clerk and Recorder of the county in which the well is located.

Please answer all questions. If not applicable, so state, otherwise the form will be returned.

Original to the County Clerk and Recorder; duplicate to the State Engineer; Triplicate to the Montana Bureau of Mines and Geology, and Quadruplicate for the Appropriator.

11850

72890

DECLARATION OF VESTED GROUND-
WATER RIGHTS

GEORGE V. DAVIS

RECEIVED
POWELL COUNTY, MONTANA

December 20th, 19 63

at _____ minutes past 11:14 o'clock
A. M.

Daniel B. Hertz, Jr.
Clerk and Recorder

By _____
Deputy

fee \$ 2.00 Paid

File No.

T. 10 N. R. 8 W.

DUPLICATE

County Powell

STATE OF MONTANA
 ADMINISTRATOR OF GROUNDWATER CODE
 OFFICE OF STATE ENGINEER

RECEIVED
 DEC 23 1963

Declaration of Vested Groundwater Rights

STATE ENGINEER

(Under Chapter 237, Montana Session Laws, 1961)

I, George V. Davis, of Avon,
 (Name of Appropriator) (Address) (Town)
 County of Powell State of Montana
 have appropriated groundwater according to the Montana laws in effect prior to January 1, 1962, as follows:

NW 1/4 Sec. 27 T10N R. 8W

Indicate point of appropriation and place of use, if possible. Each small square represents 10 acres.

- The beneficial use on which the claim is based
commercial use in grocery store
- Date or approximate date of earliest beneficial use; and how continuous the use has been
1955, in constant use since that date
- The amount of groundwater claimed (in miner's inches or gallons per minute)
12 gal. per minute
- If used for irrigation, give the acreage and description of the lands to which water has been applied and name of the owner thereof
does not apply
- The means of withdrawing such water from the ground and the location of each well or other means of withdrawal
electric pump, well located at northeast corner of Davis General Store

- The date of commencement and completion of the construction of the well, wells, or other works for withdrawal of groundwater
1955
- The depth of water table
20 ft.
- So far as it may be available, the type, size and depth of each well or the general specifications of any other works for the withdrawal of groundwater
6" steel casing drilled to depth of 20 ft.
- The estimated amount of groundwater withdrawn each year
35,000 gal.
- The log of formations encountered in the drilling of each well if available
none
- Such other information of a similar nature as may be useful in carrying out the policy of this act, including reference to book and page of any county record
none

Signature of Owner George V. Davis
 Date Dec. 12, 1963

Three copies to be filed by the owner with the County Clerk and Recorder of the county in which the well is located.

Please answer all questions. If not applicable, so state, otherwise the form will be returned.

Original to the County Clerk and Recorder; Duplicate to the State Engineer; Triplicate to the Montana Bureau of Mines and Geology, and Quadruplicate for the Appropriator.

72889

DECLARATION OF VESTED GROUND-
WATER RIGHTS

GEORGE V. DAVIS

RECEIVED
POWELL COUNTY, MONTANA

December 20th, 1963
at _____ minutes past 11:13 o'clock
_____ A.M.

Daniel B. Hertz, Jr.
Clerk and Recorder

By _____ Deputy

Fee \$ 2.00 Paid

File No.

T. 10 N. R. 8 W.

DUPLICATE

County Powell

STATE OF MONTANA
ADMINISTRATOR OF GROUNDWATER CODE
OFFICE OF STATE ENGINEER

Declaration of Vested Groundwater Rights

(Under Chapter 237, Montana Session Laws, 1961)

RECEIVED
DEC 23 1963
STATE ENGINEER

1. Donald Davis, of AYON,
(Name of Appropriator) (Address) (Town)
County of Powell State of Montana
have appropriated groundwater according to the Montana laws in effect prior to January 1, 1962, as follows:

Indicate point of appropriation and place of use, if possible. Each small square represents 10 acres.

NY 1/4 Sec 27 T. 10 N. R. 8 W.

Indicate point of appropriation and place of use, if possible. Each small square represents 10 acres.

2. The beneficial use on which the claim is based.....
household

3. Date or approximate date of earliest beneficial use; and how continuous the use has been.....
1953, in constant use since that date

4. The amount of groundwater claimed (in miner's inches or gallons per minute).....
10 gal. per minute

5. If used for irrigation, give the acreage and description of the lands to which water has been applied and name of the owner thereof.....
does not apply

6. The means of withdrawing such water from the ground and the location of each well or other means of withdrawal.....
electric pump, well located under town residence

7. The date of commencement and completion of the construction of the well, wells, or other works for withdrawal of groundwater.....
1953

8. The depth of water table.....
20 ft.

9. So far as it may be available, the type, size and depth of each well or the general specifications of any other works for the withdrawal of groundwater.....
6" steel casing drilled to depth of 24 ft.

10. The estimated amount of groundwater withdrawn each year.....
70,000 gal.

11. The log of formations encountered in the drilling of each well if available.....
none

12. Such other information of a similar nature as may be useful in carrying out the policy of this act, including reference to book and page of any county record.....
none

Signature of Owner.....
Donald Davis

Date.....
Dec. 12, 1963

Three copies to be filed by the owner with the County Clerk and Recorder of the county in which the well is located.

Please answer all questions. If not applicable, so state, otherwise the form will be returned.

Original to the County Clerk and Recorder; duplicate to the State Engineer; Triplicate to the Montana Bureau of Mines and Geology, and Quadruplicate for the Appropriator.

72881

DECLARATION OF VESTED GROUND-
WATER RIGHTS

DONALD DAVIS

RECEIVED
POWELL COUNTY, MONTANA

December 20th, 1963

at _____ minutes past 11:05 o'clock

A.M.

Daniel B. Hertz, Jr.

Clerk and Recorder

By _____

Deputy

Fee \$2.00 Paid

File No.

T. 10 R. 8

DUPLICATE

County Powell

STATE OF MONTANA
 ADMINISTRATOR OF GROUNDWATER CODE
 OFFICE OF STATE ENGINEER

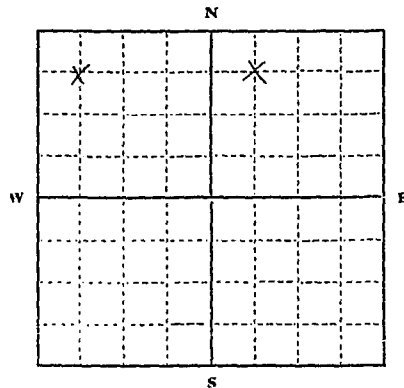
RECEIVED
 FEB 6 1964

Declaration of Vested Groundwater Rights

(Under Chapter 237, Montana Session Laws, 1961)

STATE ENGINEER

1. Mallie Knight, of AUGER
 (Name of Appropriator) (Address) (Town)
 County of Powell State of Montana
 have appropriated groundwater according to the Montana laws in effect prior to January 1, 1962, as follows:



NW 1/4 Sec. 27 T. 10 R. 8

Indicate point of appropriation and place of use, if possible. Each small square represents 10 acres.

2. The beneficial use on which the claim is based Household
& IRRIGATION
3. Date or approximate date of earliest beneficial use; and how continuous the use has been 1900 DAILY
4. The amount of groundwater claimed (in miner's inches or gallons per minute) 20
5. If used for irrigation, give the acreage and description of the lands to which water has been applied and name of the owner thereof
NW 1/4 - 227 - T. 10 R. 8
22.75 - 100' X 140'
6. The means of withdrawing such water from the ground and the location of each well or other means of withdrawal PUMP

7. The date of commencement and completion of the construction of the well, wells, or other works for withdrawal of groundwater 1900
8. The depth of water table 20'
9. So far as it may be available, the type, size and depth of each well or the general specifications of any other works for the withdrawal of groundwater (2) DWG - 25' deep
10. The estimated amount of groundwater withdrawn each year 200,000 gal
11. The log of formations encountered in the drilling of each well if available NOT
12. Such other information of a similar nature as may be useful in carrying out the policy of this act, including reference to book and page of any county record.

Signature of Owner Mallie KnightDate Jan 20, 1964

Three copies to be filed by the owner with the County Clerk and Recorder of the county in which the well is located.

Please answer all questions. If not applicable, so state, otherwise the form will be returned.

Original to the County Clerk and Recorder; Duplicate to the State Engineer; Triplicate to the Montana Bureau of Mines and Geology, and Quadruplicate for the Appropriator.

34829

73337

DECLARATION OF VESTED GROUND-
WATER RIGHTS

MOLLIE KNIGHT

RECEIVED
POWELL COUNTY, MONTANA

February 4th, 19 64
at _____ minutes past 2:22 o'clock
P.M.

Daniel B. Hertz, Jr.
Clerk and Recorder

By _____ Deputy

Fee \$ 2.00 Paid

T. 10 N R. 8 W

County, Powell

MONTANA BUREAU OF MINES AND GEOLOGY
Butte, Montana

RECEIVED
SEP 21 1959

WATER WELL LOG

STATE ENGINEER

•			

Owner. Northern Pacific Railway Co. Address. Avon, Montana

Driller. A. F. Kuklok Address. St. Paul, Minn.

Date Started. August 13, 1959 Date Completed. Sept. 2, 1959

Location: Sec. 27 T. 10 N R. 8 W 1/4 sec. NW

Type of well. Drilled (Dug, driven, bored, or drilled) Equipment used. Churn (Churn drill, rotary, other)

Water use: Domestic Municipal Stock Irrigation
Industrial Drainage Other: _____

Casing: 0 ft. to 53.5 ft. Type. Steel Size. 6 in.

Casing: _____ ft. to _____ ft. Type _____ Size _____

Casing: _____ ft. to _____ ft. Type _____ Size _____

Perforated or Screened: Ft. _____ to ft. _____ Ft. _____ to ft. _____

Type of screen or perforations. None

Static Water level, for non-flowing well: 6 Ft. feet.

Shut-in pressure, for flowing well: _____ lb./sq. in. on: _____ (date)

Pumping water level. 43 feet at 11.6 gal. per min.

How tested: Test Pump

Length of test. 8 Hours

Remarks: (Gravel packing, cementing, packers, type of shut-off, depth of shut-off)
No Packing. Well is located 108 ft. south of center line of main line
and 102 ft. east of the section house.

RECEIVED
JUN 9 1958

T. _____ R. _____
County Powell

STATE ENGINEER MONTANA BUREAU OF MINES AND GEOLOGY
Butte, Montana

WATER WELL LOG

Owner Donald M. Forbes Address Avon, Mont
Driller Walter Kiddock Address Helena, Mont
Date Started June 1957 Date Completed June 1957
Location: Sec. 27 T. 10 R. 2 1/4 sec.

Type of well Drilled Equipment used _____
(Dug, driven, bored, or drilled) (Churn drill, rotary, other)

Water use: Domestic Municipal Stock Irrigation
Industrial Drainage Other: _____

Casing: _____ ft. to _____ ft. Type Steel Size 6"
Casing: _____ ft. to _____ ft. Type _____ Size _____
Casing: _____ ft. to _____ ft. Type _____ Size _____

Perforated or Screened: Ft. _____ to ft. _____ Ft. _____ to ft. _____

Type of screen or perforations _____

Static Water level, for non-flowing well: _____ feet.

Shut-in pressure, for flowing well: _____ lb./sq. in. on: _____ (date)

Pumping water level 67 feet at _____ gal. per min.

How tested: TEST

Length of test _____

Remarks: (Gravel packing, cementing, packers, type of shut-off, depth of shut-off)



(over)

RECEIVED
JUN 9 1958

T. _____ R. _____
County Powell

STATE ENGINEER MONTANA BUREAU OF MINES AND GEOLOGY
Butte, Montana

WATER WELL LOG

Owner: Donald M Forbes Address: Avon, Mont
Driller: Walter N.addock Address: Helena, Mont
Date Started: June 1957 Date Completed: June 1957
Location: Sec. 27 T. 10 R. 2 ¼ sec.

Type of well: Drilled Equipment used: _____
(Dug, driven, bored, or drilled) (Churn drill, rotary, other)

Water use: Domestic Municipal Stock Irrigation
Industrial Drainage Other: _____

Casing: _____ ft. to _____ ft. Type: St. 1 Size: 6"
Casing: _____ ft. to _____ ft. Type: _____ Size: _____
Casing: _____ ft. to _____ ft. Type: _____ Size: _____

Perforated or Screened: Ft. _____ to ft. _____ Ft. _____ to ft. _____

Type of screen or perforations: _____

Static Water level, for non-flowing well: _____ feet.

Shut-in pressure, for flowing well: _____ lb./sq. in. on: _____ (date)

Pumping water level: 57 feet at _____ gal. per min.

How tested: Tested

Length of test: _____

Remarks: (Gravel packing, cementing, packers, type of shut-off, depth of shut-off)



(over)

File No.

DUPLICATE

T. 10 N. R. 8 W

County Rowell

STATE OF MONTANA
ADMINISTRATOR OF GROUNDWATER CODE
OFFICE OF STATE ENGINEER

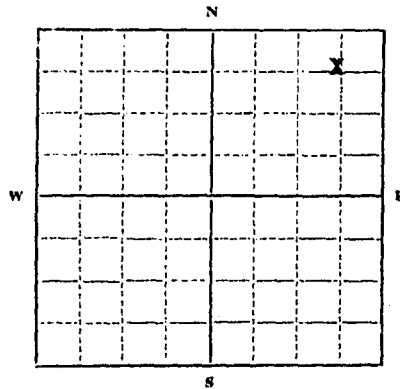
RECEIVED
JAN 10 1963

Declaration of Vested Groundwater Rights

(Under Chapter 237, Montana Session Laws, 1961)

STATE ENGINEER

1. Mary K. Blood of Avon
(Name of Appropriator) (Address) (Town)
County of Rowell State of Montana
have appropriated groundwater according to the Montana laws in effect prior to January 1, 1962, as follows:



NE 1/4, NE 1/4 Sec 28, T. 10 N. R. 8 W.

Indicate point of appropriation and place of use, if possible. Each small square represents 10 acres.

2. The beneficial use on which the claim is based Water supply for my home.

3. Date or approximate date of earliest beneficial use; and how continuous the use has been 1890 continuously

4. The amount of groundwater claimed (in miner's inches or gallons per minute) 6 gal per min.

5. If used for irrigation, give the acreage and description of the lands to which water has been applied and name of the owner thereof none

6. The means of withdrawing such water from the ground and the location of each well or other means of withdrawal deep pump

7. The date of commencement and completion of the construction of the well, wells, or other works for withdrawal of groundwater 1890

8. The depth of water table 20 ft

9. So far as it may be available, the type, size and depth of each well or the general specifications of any other works for the withdrawal of groundwater.

10. The estimated amount of groundwater withdrawn each year 175000

11. The log of formations encountered in the drilling of each well if available dot and
gravel

12. Such other information of a similar nature as may be useful in carrying out the policy of this act, including reference to book and page of any county record.

Signature of Owner Mary K. Blood

Date Dec 30, 1963

Three copies to be filed by the owner with the County Clerk and Recorder of the county in which the well is located.

Please answer all questions. If not applicable, so state, otherwise the form will be returned.

Original to the County Clerk and Recorder; duplicate to the State Engineer; Triplicate to the Montana Bureau of Mines and Geology, and Quadruplicate for the Appropriator.

29336

73037

DECLARATION OF VESTED GROUND-
WATER RIGHTS

MARY K. BLOOD

RECEIVED
POWELL COUNTY, MONTANA

December 31st, 19 63
at _____ minutes past 4:29 o'clock
P.M.

Daniel B. Hertz, Jr.
Clerk and Recorder

By _____ Deputy

Fee \$ 2.00 Paid

File No.

DUPLICATE

T. 10N R. 8W

County POINTELL

STATE OF MONTANA
ADMINISTRATOR OF GROUNDWATER CODE
OFFICE OF STATE ENGINEER

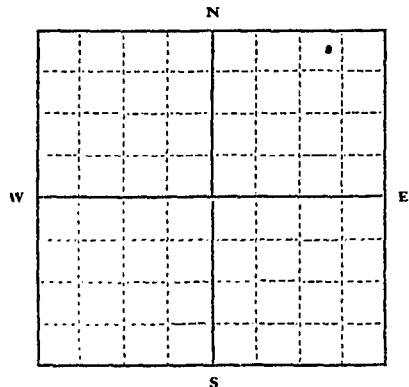
RECEIVED
JAN 10 1964

Declaration of Vested Groundwater Rights

(Under Chapter 237, Montana Session Laws, 1961)

STATE ENGINEER

1. Mrs. Dorcen Cook, of Avon
(Name of Appropriator) (Address) (Town)
County of Powell State of Montana
have appropriated groundwater according to the Montana laws in effect prior to January 1, 1962, as follows:



NE 1/4 Sec 28 T10N R. 8W

Indicate point of appropriation and place of use, if possible. Each small square represents 10 acres.

2. The beneficial use on which the claim is based Home use and irrigation
3. Date or approximate date of earliest beneficial use; and how continuous the use has been Very old well in continuous use for more than thirty years.
4. The amount of groundwater claimed (in miner's inches or gallons per minute) 30 gal per minute
5. If used for irrigation, give the acreage and description of the lands to which water has been applied and name of the owner thereof About 1 acre, in tract owned by Mrs. Blanche Pugh, Mrs. Dorcen Cook, and G. S. Cook
6. The means of withdrawing such water from the ground and the location of each well or other means of withdrawal By electric pump from well.
7. The date of commencement and completion of the construction of the well, wells, or other works for withdrawal of groundwater many years ago.
8. The depth of water table 5 to 15 feet
9. So far as it may be available, the type, size and depth of each well or the general specifications of any other works for the withdrawal of groundwater This is a hand dug well cased with rock about 20 feet deep, and four feet in diameter
10. The estimated amount of groundwater withdrawn each year About 100 gal per day
11. The log of formations encountered in the drilling of each well if available none
12. Such other information of a similar nature as may be useful in carrying out the purpose of this act, including reference to book and page of any county record none

Signature of Owner Mrs. Dorcen Cook

Date Jan. 8, 1964

Three copies to be filed by the owner with the County Clerk and Recorder of the county in which the well is located.

Please answer all questions. If not applicable, so state, otherwise the form will be returned.

Original to the County Clerk and Recorder; Duplicate to the State Engineer; Triplicate to the Montana Bureau of Mines and Geology, and Quadruplicate for the Appropriator.

29347

73137

DECLARATION OF VESTED GROUND-
WATER RIGHTS

MRS. DOREEN COOK

RECEIVED
POWELL COUNTY, MONTANA

January 8th, 19 64
at _____ minutes past 3:50 o'clock
P. M.

Daniel B. Hertz, Jr.
Clerk and Recorder

By _____ Deputy

Fee \$ 2.00 Paid

File No.....

T. 10 N R. 8 W

DUPLICATE

County Powell

STATE OF MONTANA
ADMINISTRATOR OF GROUNDWATER CODE
OFFICE OF STATE ENGINEER

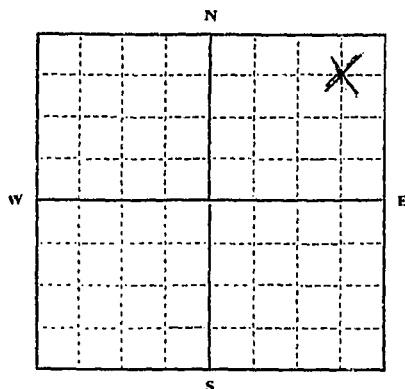
RECEIVED
JAN 8 1964

Declaration of Vested Groundwater Rights

(Under Chapter 237, Montana Session Laws, 1961)

STATE ENGINEER

1. Reuben & Arline Fichel of Avon
(Name of Appropriator) (Address) (Town)
County of Powell State of Montana
have appropriated groundwater according to the Montana laws in effect prior to January 1, 1962, as follows:



N.E. 1/4 N.E. Sec. 28 T. 10 N. R. 8 W

Indicate point of appropriation and place of use, if possible. Each small square represents 10 acres.

2. The beneficial use on which the claim is based household use, garden & lawn
3. Date or approximate date of earliest beneficial use; and how continuous the use has been 1947 and continuously since 1947
4. The amount of groundwater claimed (in miner's inches or gallons per minute) approximately 20 gals. per minute
5. If used for irrigation, give the acreage and description of the lands to which water has been applied and name of the owner thereof Tract in Avon 60' 50" by 116' (BK 36-pg. 122)
6. The means of withdrawing such water from the ground and the location of each well or other means of withdrawal by a drilled well and an electric pump
7. The date of commencement and completion of the construction of the well, wells, or other works for withdrawal of groundwater 1947
8. The depth of water table well 22' deep, + H₂O is 6' from top of well
9. So far as it may be available, the type, size and depth of each well or the general specifications of any other works for the withdrawal of groundwater one well type - drilled, size 6" by 22' deep
10. The estimated amount of groundwater withdrawn each year 44,000 gallons
11. The log of formations encountered in the drilling of each well if available 4' top soil, 3' sand, + rest gravel or 15'
12. Such other information of a similar nature as may be useful in carrying out the policy of this act, including reference to book and page of any county record Record of property BK 36 - PG 122

Signature of Owner Reuben FichelDate December 30th, 1963

Three copies to be filed by the owner with the County Clerk and Recorder of the county in which the well is located.

Please answer all questions. If not applicable, so state, otherwise the form will be returned.

Original to the County Clerk and Recorder; Duplicate to the State Engineer; Triplicate to the Montana Bureau of Mines and Geology, and Quadruplicate for the Appropriator.

24834

72979

DECLARATION OF VESTED GROUND-
WATER RIGHTS

REUBEN EICHEL

RECEIVED
POWELL COUNTY, MONTANA

December 31st, 19 63
at _____ minutes past 9:00 o'clock
A. M.

Daniel B. Hertz, Jr.
Clerk and Recorder

By _____
Deputy

Fee \$ 2.00 Paid

File No.

T. 10 R. 8 W.

DUPLICATE

County PIKE

STATE OF MONTANA
ADMINISTRATOR OF GROUNDWATER CODE
OFFICE OF STATE ENGINEER

RECORDED
JAN 6 1964

Declaration of Vested Groundwater Rights

(Under Chapter 237, Montana Session Laws, 1961)

STATE ENGINEER

1. Richard Houze, of Box 272 Avon,
(Name of Appropriator) (Address) (Town)
County of Pike State of Montana
have appropriated groundwater according to the Montana laws in effect prior to January 1, 1962, as follows:

N.E. 24 10 3
1/4 Sec. T. R.

Indicate point of appropriation
and place of use, if possible.
Each small square represents 10
acres.

2. The beneficial use on which the claim is based Cabins
town for cabins & house

3. Date or approximate date of earliest beneficial use; and how con-
tinuous the use has been July 1960

4. The amount of groundwater claimed (in miner's inches or gallons
per minute) 10 gal per minute

5. If used for irrigation, give the acreage and description of the lands
to which water has been applied and name of the owner thereof.
Portion of Union Highway at N.E. corner Sec. 23, T. 10 N, R. 8 W.
water drawn from the line 52 feet from water
table from a well on the highway 2 1/2 miles from
the N.E. corner of the Sec. 23, T. 10 N, R. 8 W. in
the 1/4 section 23, T. 10 N, R. 8 W. along north
boundary of Union Highway known as Peter's
stone site

6. The means of withdrawing such water from the ground and the
location of each well or other means of withdrawal 6" casing pump

7. The date of commencement and completion of the construction of the well, wells, or other works for with-
drawal of groundwater July 1963

8. The depth of water table unknown

9. So far as it may be available, the type, size and depth of each well or the general specifications of any other
works for the withdrawal of groundwater depth of each well 60 ft deep

10. The estimated amount of groundwater withdrawn each year 489,100

11. The log of formations encountered in the drilling of each well if available unknown

12. Such other information of a similar nature as may be useful in carrying out the policy of this act, including
reference to book and page of any county record

Signature of Owner Richard Houze

Date Dec 30, 1963

Three copies to be filed by the owner with the County Clerk and Recorder of the county in which the well is
located.

Please answer all questions. If not applicable, so state, otherwise the form will be returned.

Original to the County Clerk and Recorder; duplicate to the State Engineer; Triplicate to the Montana Bureau
of Mines and Geology, and Quadruplicate for the Appropriator.

24837

72987

DECLARATION OF VESTED GROUND-
WATER RIGHTS

RICHARD HAUGE

RECEIVED
POWELL COUNTY, MONTANA

December 31st, 19 63

at _____ minutes past 11:40 o'clock
A. M.

Daniel B. Hertz, Jr.
Clerk and Recorder

By _____
Deputy

Fee \$ 2.00 Paid

File No.

T. 10 N. R. 8 W.

DUPLICATE

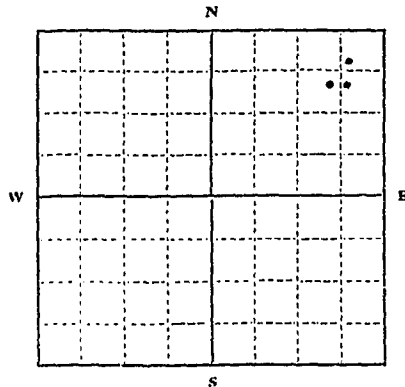
County Powell

STATE OF MONTANA
ADMINISTRATOR OF GROUNDWATER CODE
OFFICE OF STATE ENGINEER

RECEIVED
JAN 18 1964

Declaration of Vested Groundwater Rights
(Under Chapter 237, Montana Session Laws, 1961)

1. Blanche M. Knight, of Arson
(Name of Appropriator) (Address) (Town)
County of Powell State of Montana
have appropriated groundwater according to the Montana laws in effect prior to January 1, 1962, as follows:



1/4 Sec. T. R.

Indicate point of appropriation and place of use, if possible. Each small square represents 10 acres.

2. The beneficial use on which the claim is based. Domestic use, stock water, and irrigation
3. Date or approximate date of earliest beneficial use; and how continuous the use has been. 40 years or more, and in use since then
4. The amount of groundwater claimed (in miner's inches or gallons per minute). 300 gal per minute
5. If used for irrigation, give the acreage and description of the lands to which water has been applied and name of the owner thereof. NE 1/4 Sec 28 T. 10 N. R. 8 W. Mrs Blanche Knight
6. The means of withdrawing such water from the ground and the location of each well or other means of withdrawal. Three wells

7. The date of commencement and completion of the construction of the well, wells, or other works for withdrawal of groundwater. year ago, no dates available
8. The depth of water table. from 5 to 15 feet
9. So far as it may be available, the type, size and depth of each well or the general specifications of any other works for the withdrawal of groundwater. Each well approximately 20 feet deep
10. The estimated amount of groundwater withdrawn each year. 10 gal per minute
11. The log of formations encountered in the drilling of each well if available. not available
12. Such other information of a similar nature as may be useful in carrying out the policy of this act, including reference to book and page of any county record. None

Signature of Owner Blanche Knight
Date

Three copies to be filed by the owner with the County Clerk and Recorder of the county in which the well is located.

Please answer all questions. If not applicable, so state, otherwise the form will be returned.

Original to the County Clerk and Recorder; Duplicate to the State Engineer; Triplicate to the Montana Bureau of Mines and Geology, and Quadruplicate for the Appropriator.

27111

73093

DECLARATION OF VESTED GROUND-
WATER RIGHTS

BLANCHE M. KNIGHT

RECEIVED
POWELL COUNTY, MONTANA

January 2nd, 1964
at _____ minutes past 11:55 o'clock
A.M.

Daniel B. Hertz, Jr.
Clerk and Recorder

By _____ Deputy

Fee \$ 2.00 Paid