

File No.

T. B. N. R. 9. W.

DUPLICATE

County... Powell

STATE OF MONTANA
ADMINISTRATOR OF GROUNDWATER CODE
OFFICE OF STATE ENGINEER

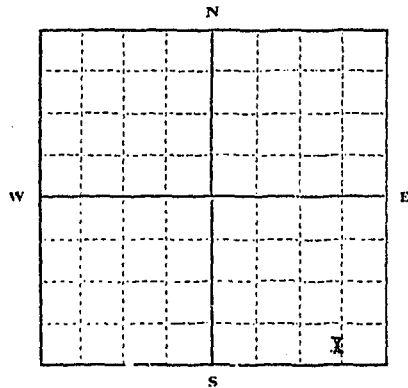
RECEIVED
OCT 23 1963

Declaration of Vested Groundwater Rights

(Under Chapter 237, Montana Session Laws, 1961)

STATE ENGINEER

1. Alex Baehr, of 507 Milwaukee Avenue, Deer Lodge
(Name of Appropriator) (Address) (Town)
County of Powell State of Montana
have appropriated groundwater according to the Montana laws in effect prior to January 1, 1962, as follows:



SE 1/4 Sec 33 T. 8. N. R. 9. W.

Indicate point of appropriation and place of use, if possible. Each small square represents 10 acres.

2. The beneficial use on which the claim is based. Irrigation and Home Use

3. Date or approximate date of earliest beneficial use; and how continuous the use has been. July 1929 - Continuous since then

4. The amount of groundwater claimed (in miner's inches or gallons per minute) 45 gals. per minute

5. If used for irrigation, give the acreage and description of the lands to which water has been applied and name of the owner thereof. Garden & Lawn - Approximately 1/6 Acre Owner's home - Alex Baehr

6. The means of withdrawing such water from the ground and the location of each well or other means of withdrawal. 2 1/2 HP Pumps part of time 2 HP Pump

7. The date of commencement and completion of the construction of the well, wells, or other works for withdrawal of groundwater. Approximately July 1, 1929 to July 30, 1929

8. The depth of water table 16 - 19 ft.

9. So far as it may be available, the type, size and depth of each well or the general specifications of any other works for the withdrawal of groundwater. 21 ft., 2" suction line

10. The estimated amount of groundwater withdrawn each year. Approximately 23,000 Gallons

11. The log of formations encountered in the drilling of each well if available. Med, Coarse Gravel

12. Such other information of a similar nature as may be useful in carrying out the policy of this act, including reference to book and page of any county record.

Signature of Owner Alex Baehr

Date August 22nd, 1963

Three copies to be filed by the owner with the County Clerk and Recorder of the county in which the well is located.

Please answer all questions. If not applicable, so state, otherwise the form will be returned.

Original to the County Clerk and Recorder; duplicate to the State Engineer; Triplicate to the Montana Bureau of Mines and Geology, and Quadruplicate for the Appropriator.

6562

72569

DECLARATION OF VESTED GROUNDWATER
RIGHTS

ALEX BAEHR

RECEIVED
POWELL COUNTY, MONTANA

October 22nd, 19 63
at _____ minutes past 1:00 o'clock
P. M.

Daniel B. Hertz, Jr.
Clerk and Recorder

By _____ Deputy

Fee \$2.00 Paid

84146

NOTICE OF COMPLETION OF GROUNDWATER
APPROPRIATION BY MEANS OF WELL

AMERICAN OIL STATION

JAN 12 1971
DEPT. OF REVENUE
CITY OF BUTTE, MONTANA

RECEIVED
POWELL COUNTY, MONTANA

January 6th 19 71

at _____ minutes past 4:00 o'clock

P. M.

Bonnie J. Miller

Clerk and Recorder

By _____ Deputy

Fee \$ 2.00+

33

File No.

T 8N R 9W

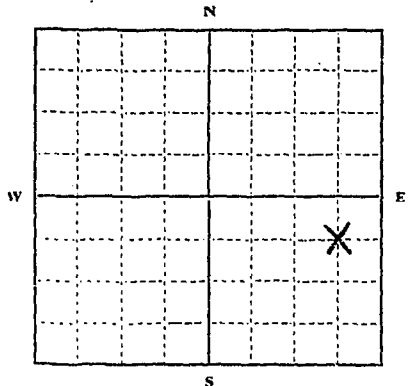
DUPLICATE

County Powell RECEIVED JAN 10 1964

STATE OF MONTANA
ADMINISTRATOR OF GROUNDWATER CODE
OFFICE OF STATE ENGINEER

Declaration of Vested Groundwater Rights STATE ENGINEER
(Under Chapter 237, Montana Session Laws, 1961)

1. Ralph Filcher, of 101 Hardie St. Deer Lodge
(Name of Appropriator) (Address) (Town)
County of Powell State of Montana
have appropriated groundwater according to the Montana laws in effect prior to January 1, 1962, as follows:-



NE 1/4 Sec. 33 T 8N R 9W

Indicate point of appropriation and place of use, if possible. Each small square represents 10 acres.

- 2. The beneficial use on which the claim is based Household use and lawn and garden sprinkling
- 3. Date or approximate date of earliest beneficial use; and how continuous the use has been April 7, 1960
Continuous use since that date
- 4. The amount of groundwater claimed (in miner's inches or gallons per minute) 500 gallons per day
based on yearly average
- 5. If used for irrigation, give the acreage and description of the lands to which water has been applied and name of the owner thereof Lawn and garden at above
address total acreage 2 1/2 acres
- 6. The means of withdrawing such water from the ground and the location of each well or other means of withdrawal electric pump
on well located at private dwelling
at above address

7. The date of commencement and completion of the construction of the well, wells, or other works for withdrawal of groundwater drilling started April 5, 1960
drilling completed April 7, 1960

8. The depth of water table 90 ft.

9. So far as it may be available, the type, size and depth of each well or the general specifications of any other works for the withdrawal of groundwater NOT available

10. The estimated amount of groundwater withdrawn each year 187,500 gallons

11. The log of formations encountered in the drilling of each well if available Surface to 8' open hole
- 8 ft. to 19 ft. sand and gravel water bearing - 19 ft. to 105 ft.
intermittent layers of brown sandy clay - 105 ft. to 106 ft.
Volcanic ash and gravel water bearing - 106 to 113 ft. gray clay -

12. Such other information of a similar nature as may be useful in carrying out the policy of this act, including reference to book and page of any county record.

Signature of Owner Ralph Filcher
Date Dec 31 - 1963

Three copies to be filed by the owner with the County Clerk and Recorder of the county in which the well is located.

Please answer all questions. If not applicable, so state, otherwise the form will be returned.

Original to the County Clerk and Recorder; Duplicate to the State Engineer; Triplicate to the Montana Bureau of Mines and Geology, and Quadruplicate for the Appropriator.

29338

73038½

DECLARATION OF VESTED GROUND-
WATER RIGHTS

RALPH FILCHER

RECEIVED
POWELL COUNTY, MONTANA

December 31st, 19 63
at _____ minutes past 4:31 o'clock
P.M.

Daniel B. Hertz, Jr.
Clerk and Recorder

By _____ Deputy

Fee \$ 2.00 Paid

File No.

T. 8 R. 9

DUPLICATE

County Powell

STATE OF MONTANA
ADMINISTRATOR OF GROUNDWATER CODE
OFFICE OF STATE ENGINEER

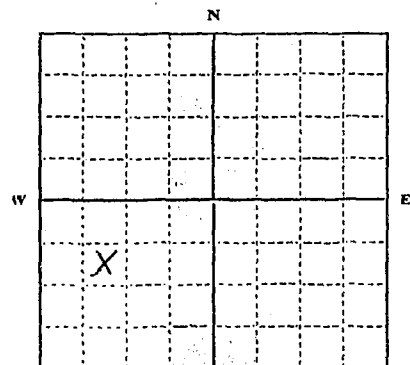
R
JAN 8 1963

Declaration of Vested Groundwater Rights STATE ENGINEER

(Under Chapter 237, Montana Session Laws, 1961)

1. ORAL A. MADNESS, of 212-5th STREET DEER LODGE
(Name of Appropriator) (Address) (Town)

County of POWELL State of MONTANA
have appropriated groundwater according to the Montana laws in effect prior to January 1, 1962, as follows:



S. 1/4 W. Sec. 33 T. 8 R. 9

Indicate point of appropriation and place of use, if possible. Each small square represents 10 acres.

2. The beneficial use on which the claim is based Water was used for household use and irrigation on lot.

3. Date or approximate date of earliest beneficial use; and how continuous the use has been Approximately 50 years (1913) and until city water was made available.

4. The amount of groundwater claimed (in miner's inches or gallons per minute) Unknown by present owner

5. If used for irrigation, give the acreage and description of the lands to which water has been applied and name of the owner thereof Lot 7 and the North 20 ft. of lot 8, of Block 14 of the Larabee Addition to the City of Deer Lodge, Montana

6. The means of withdrawing such water from the ground and the location of each well or other means of withdrawal hand pump

7. The date of commencement and completion of the construction of the well, wells, or other works for withdrawal of groundwater Approximately 50 years ago (1913)

8. The depth of water table Unknown; Variable

9. So far as it may be available, the type, size and depth of each well or the general specifications of any other works for the withdrawal of groundwater Apparently drilled; 8 inch tile casing; approximately 30 feet deep.

10. The estimated amount of groundwater withdrawn each year none

11. The log of formations encountered in the drilling of each well if available not available

12. Such other information of a similar nature as may be useful in carrying out the policy of this act, including reference to book and page of any county record none known

Signature of Owner Oral A. Madness

Date 12/30/63

Three copies to be filed by the owner with the County Clerk and Recorder of the county in which the well is located.

Please answer all questions. If not applicable, so state, otherwise the form will be returned.

Original to the County Clerk and Recorder; Duplicate to the State Engineer; Triplicate to the Montana Bureau of Mines and Geology, and Quadruplicate for the Appropriator.

21013

72978

DECLARATION OF VESTED GROUND-
WATER RIGHTS

ORAL A. FADNESS

RECEIVED
POWELL COUNTY, MONTANA

December 30th, 19 63
at _____ minutes past 4:35 o'clock
P. M.

Daniel B. Hertz, Jr.
Clerk and Recorder

By _____
Deputy

Fee \$ 2.00 Paid

T. _____ R. _____

County _____

RECEIVED
SEP 10 1958

MONTANA BUREAU OF MINES AND GEOLOGY
Butte, Montana

STATE ENGINEER

WATER WELL LOG

*			

Owner: ROBERT RITZ Address: 415 COLLETTWOOD ST

Driller: J.P. PROFFER Address: Deer Lodge Mont.

Date Started: July 24 1958 Date Completed: July 30 1958

Location: Sec. 33 T. 8 R. 9 1/4 sec. NW 1/4 S.W. 1/4

Type of well: _____ Equipment used: Churn drill
(Dug, driven, bored, or drilled) (Churn drill, rotary, other)

Water use: Domestic Municipal Stock Irrigation

Industrial Drainage Other: _____

Casing: surface ft. to 65 ft. Type: standard Size: _____

Casing: _____ ft. to _____ ft. Type: _____ Size: _____

Casing: _____ ft. to _____ ft. Type: _____ Size: _____

Perforated or Screened: Ft. _____ to ft. _____ Ft. _____ to ft. _____

Type of screen or perforations: _____

Static Water level, for non-flowing well: _____ feet.

Shut-in pressure, for flowing well: _____ lb./sq. in. on: _____ (date)

Pumping water level: _____ feet at _____ gal. per min.

How tested: _____

Length of test: _____ hours

Remarks: (Gravel packing, cementing, packers, type of shut-off, depth of shut-off)

(over)

T. _____ R. _____

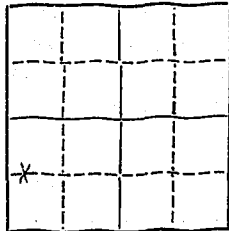
County _____

RECEIVED
SEP 10 1958

MONTANA BUREAU OF MINES AND GEOLOGY
Butte, Montana

STATE ENGINEER

WATER WELL LOG



Owner: ROBERT KATZ Address: 418 COTTONWOOD W

Driller: G.P. WROBLE Address: Bear Lodge Mont.

Date Started: July 24 1958 Date Completed: July 30 1958

Location: Sec. 33 T. 8 R. 9 1/4 sec. NW 1/4 S.W. 1/4

Type of well: _____ Equipment used: Churn drill
(Dug, driven, bored, or drilled) (Churn drill, rotary, other)

Water use: Domestic Municipal Stock Irrigation
Industrial Drainage Other: _____

Casing: Surface ft. to 65 ft. Type: Standard Size: 4 1/2"

Casing: _____ ft. to _____ ft. Type: _____ Size: _____

Casing: _____ ft. to _____ ft. Type: _____ Size: _____

Perforated or Screened: Ft. _____ to ft. _____ Ft. _____ to ft. _____

Type of screen or perforations: _____

Static Water level, for non-flowing well: _____ feet.

Shut-in pressure, for flowing well: _____ lb./sq. in. on: _____ (date)

Pumping water level: _____ feet at _____ gal. per min.

How tested: _____

Length of test: _____ hours

Remarks: (Gravel packing, cementing, packers, type of shut-off, depth of shut-off)

(over)

83845

RECEIVED
POWELL COUNTY, MONTANA

October 23 19 70

at _____ minutes past 3:00 _____ o'clock

P. M.

Elfa McDonough

Clerk and Recorder

By _____

Deputy

Fee \$ _____

RECEIVED

RECEIVED

County Powell

STATE OF MONTANA
NOV 18 1970

ADMINISTRATOR OF GROUNDWATER CODE
MONTANA WATER RESOURCES BOARD

OCT 27 1970

DRILLER'S LOG

Indicate the character, color, thickness of strata such as soil, clay, sand, gravel, shale, sandstone, etc. Show depth at which water is found and height to which water rises in well.

NOTICE OF COMPLETION OF GROUNDWATER APPROPRIATION BY MEANS OF WELL

Developed after January 1, 1962

(Under Chapter 237 Montana Session Laws, 1961, as amended)

This form to be prepared by driller, and three copies to be filed by the owner with the County Clerk and Recorder in the county in which the well is located, last copy to be retained by driller.

Please answer all questions. If not applicable, so state, otherwise the form may be returned.

Owner Mr. Ralph Gleason

Address 201 Stark St.

Deer Lodge, Montana

Date well started September 9, 1970

completed same

Type of well Drilled

(Dug, driven, bored or drilled)

Equipment used Churn Drill

(Churn drill, rotary or other)

Water Use: Domestic Municipal Stock Irrigation

Industrial Drainage Other Garden/Lawn


*Describe Furnish water for 3 houses and lawn

USE: If used for irrigation, industrial, drainage or other. Explain, state number of acres and location or other data (i.e. Lot, Block and Addition). none city lots

ESTIMATED ANNUAL WITHDRAWAL

3,947,000 ?

Size of Drilled Hole	Size and Weight of Casing	From (Feet)	To (Feet)	PERFORATIONS		
				Kind Size	From (Feet)	To (Feet)
6"	5/8" od ± .250	0'	60'	cutting torch	54'	59'



Static water level 7' ft.*
Pumping water level 20' ft.*
at 30' gallons per minute,
measured 1 1/2 minutes after pumping
began.

*Measured from ground level.
Well developed by balling
for 3 hours.

Power Electric Pump One HP
Remarks: (Gravel packing, cementing,
packers, type of shutoff)
Automatic
1" 22' pipe

S.W. 1/4 S.W. 1/4 Sec. 34
T. 8 N. R. 9 E
S

INDICATE LOCATION OF WELL AND PLACE OF USE, IF POSSIBLE. EACH SMALL SQUARE REPRESENTS 40 ACRES.

Driller's Signature O'Keefe Drilling Company

Driller's Address 2804 Harvard Ave.

Butte, Montana Contractors LICENSE NO. 8

Top of Ground (Elev. above sea level)

From (Feet)	To (Feet)	
0'	1'	top soil
1'	25'	gravel - surface water
25'	52'	clay
52'	60'	sand & water

Show exact depth of bottom

47687

GW.

Approved Stock Form—State Publishing Co., Helena, Montana—42234

File No.

T. 9 N. R. 9 W.

DUPLICATE

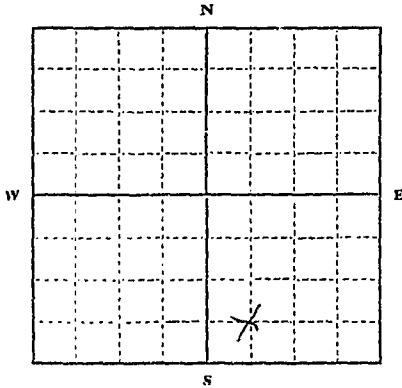
County Lawrence

STATE OF MONTANA
ADMINISTRATOR OF GROUNDWATER CODE
OFFICE OF STATE ENGINEER

RECEIVED
MAR 30 1964

Declaration of Vested Groundwater Rights STATE ENGINEER
(Under Chapter 237, Montana Session Laws, 1961)

1. Arthur M. Sattler, of East Deer Lodge
(Name of Appropriator) (Address) (Town)
County of Conrad State of Montana
have appropriated groundwater according to the Montana laws in effect prior to January 1, 1962, as follows:



SW 1/4 Sec 34 T. 9 N. R. 9 W

Indicate point of appropriation and place of use, if possible. Each small square represents 10 acres.

- The beneficial use on which the claim is based Shed and Irrigation
- Date or approximate date of earliest beneficial use; and how continuous the use has been #1 well 1950
#2 well 1954
CONTINUOUS
- The amount of groundwater claimed (in miner's inches or gallons per minute) 22 GAL PER MINUTE
- If used for irrigation, give the acreage and description of the lands to which water has been applied and name of the owner thereof Property consisting - 150' x 550' - A.M. Sattler
- The means of withdrawing such water from the ground and the location of each well or other means of withdrawal Hand dug Rock lined
Hand dug Pump (5' dia) line used directly
in front of house & other well directly in back.
- The date of commencement and completion of the construction of the well, wells, or other works for withdrawal of groundwater 1950 #1 well
1954 #2 well
- The depth of water table 8 ft approx.
- So far as it may be available, the type, size and depth of each well or the general specifications of any other works for the withdrawal of groundwater Hand dug Rock lined
app 4' width 20' deep #1 well
12' deep #2 well
- The estimated amount of groundwater withdrawn each year app. 200,000
- The log of formations encountered in the drilling of each well if available Hand dug -
NO DRILLING WATER MATERIAL ON WORK
- Such other information of a similar nature as may be useful in carrying out the policy of this act, including reference to book and page of any county record None

Signature of Owner A.M. Sattler

Date 3/27/64

Three copies to be filed by the owner with the County Clerk and Recorder of the county in which the well is located.

Please answer all questions. If not applicable, so state, otherwise the form will be returned.

Original to the County Clerk and Recorder; Duplicate to the State Engineer; Triplicate to the Montana Bureau of Mines and Geology, and Quadruplicate for the Appropriator.

35527

73598

DECLARATION OF VESTED GROUND -
WATER RIGHTS

ARTHUR M. SATTERLEE

RECEIVED
POWELL COUNTY, MONTANA

March 27th, 19 64
at _____ minutes past 3:20 o'clock
P. M.

Daniel B. Hertz, Jr.
Clerk and Recorder

By _____
Deputy

Fee \$ 2.00 Paid

34

File No.

T. 8 N. R. 9 W

DUPLICATE

County Powell

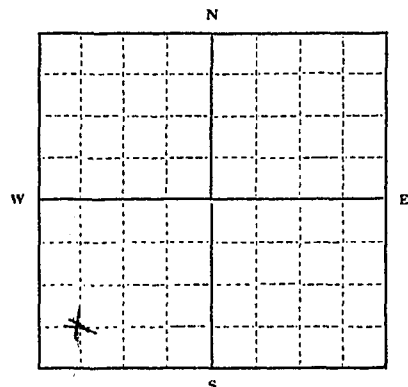
STATE OF MONTANA
ADMINISTRATOR OF GROUNDWATER CODE
OFFICE OF STATE ENGINEER

RECEIVED
JAN 10 1964

Declaration of Vested Groundwater Rights STATE ENGINEER

(Under Chapter 237, Montana Session Laws, 1961)

1. Vera M. Hartley, of 213 Center Deer Lodge
(Name of Appropriator) (Address) (Town)
County of Powell State of Montana
have appropriated groundwater according to the Montana laws in effect prior to January 1, 1962, as follows:



SW 1/4 Sec. 34 T. 8 N. R. 9 W

Indicate point of appropriation and place of use, if possible. Each small square represents 10 acres.

2. The beneficial use on which the claim is based household use & lawn irrigation

3. Date or approximate date of earliest beneficial use; and how continuous the use has been 1923 - continuous

4. The amount of groundwater claimed (in miner's inches or gallons per minute) enough to run 7 hoses on lawn irrigation

5. If used for irrigation, give the acreage and description of the lands to which water has been applied and name of the owner thereof lawn - about 7 lots - Vera Hartley

6. The means of withdrawing such water from the ground and the location of each well or other means of withdrawal electric pump

7. The date of commencement and completion of the construction of the well, wells, or other works for withdrawal of groundwater one well begun & finished about 1923

8. The depth of water table 5 ft

9. So far as it may be available, the type, size and depth of each well or the general specifications of any other works for the withdrawal of groundwater dug wells about 18 ft deep

10. The estimated amount of groundwater withdrawn each year about 1300 gal a day

11. The log of formations encountered in the drilling of each well if available not available

12. Such other information of a similar nature as may be useful in carrying out the policy of this act, including reference to book and page of any county record.

Signature of Owner Vera M. Hartley

Date Dec 31, 1963

Three copies to be filed by the owner with the County Clerk and Recorder of the county in which the well is located.

Please answer all questions. If not applicable, so state, otherwise the form will be returned.

Original to the County Clerk and Recorder; duplicate to the State Engineer; Triplicate to the Montana Bureau of Mines and Geology, and Quadruplicate for the Appropriator.

29323

73025

DECLARATION OF VESTED GROUND-
WATER RIGHTS

VERA M. HARTLEY

RECEIVED
POWELL COUNTY, MONTANA

December 31st, 19 63
at _____ minutes past 3:25 o'clock
P. M.

Daniel B. Hertz, Jr.
Clerk and Recorder

By _____
Deputy

Fee \$2.00 Paid

File No. 6

RECEIVED

T. _____ R. _____

OCT 19 1971

County _____

QUADRUPPLICATE

LOG

STATE OF MONTANA
ADMINISTRATOR OF GROUNDWATER CODE
OFFICE OF STATE ENGINEER

Notice of Completion of Groundwater
Appropriation by Means of Well
DEVELOPED AFTER JANUARY 1, 1962

(Under Chapter 237, Montana Session Laws, 1961)

Top of Ground
(Elev. above sea level.....)

Doc. No. 85511
Filed for record
this 18 day of October
A. D. 19 71, at 2:45
o'clock P.M.

Owner Jonahy J. R. Address 211 Bonanza St.

Driller R. Wood Address 211 Bonanza St.

Date of Notice of appropriation of groundwater.....

Date well started June 14, 71 Date completed June 14, 71

Type of well Drilled Equipment used Churn drill
(Dug, Driven, bored or drilled) (Churn drill, rotary or other)

Water use: Domestic Municipal Stock Irrigation
Industrial Drainage Other

Indicate on the diagram the character and thickness of the different strata met with in drilling, such as soil, clay, shale, gravel, rock or sand, etc. Show depth at which water is encountered, thickness and character of water-bearing strata and height to which the water rises in the well.

Gravel

Sand

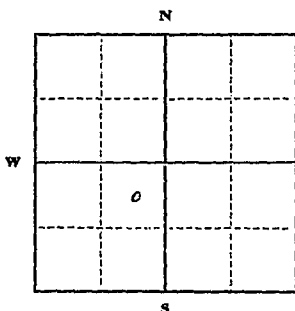
Clay

Sand

Gravel

60 FT

Size of Drilled Hole	Size and Weight of Casing	From (Feet)	To (Feet)	PERFORATIONS		
				Kind Size	From (Feet)	To (Feet)
6"	2 1/2"	0	60		2	4
<u>Cutting torch</u>						



Static Water Level for non-flowing well _____ feet.

Shut-in Pressure for Flowing Well _____ feet.

Pumping Water Level _____ feet
at _____ gal. per minute.

Discharge in gal. per min. of flowing well _____

How Tested Drilled

Length of Test 2 hrs

Remarks: (Gravel packing, cementing, packers, type of shutoff) _____

NE 1/4 Sec. 34 T. 24 R. 7 W
Indicate location of well and place of use, if possible. Each small square represents 40 acres.

(Continue on reverse side)

USE—If used for irrigation, industrial, drainage or other. Explain, state number of acres and location or other data (i.e.: Lot, Block and Addition).

This form to be prepared by driller, and three copies to be filed by the owner with the County Clerk and Recorder in the county in which the well is located, tissue copy to be retained by driller.

Please answer all questions. If not applicable, so state, otherwise the form will be returned.

Driller's License Number

Driller's Signature

49250

File No. 6

RECEIVED

T. R.

OCT 19 1971

County Small

QUADRUPLICATE

LOG

STATE OF MONTANA
ADMINISTRATOR OF GROUNDWATER CODE
OFFICE OF STATE ENGINEER

Notice of Completion of Groundwater
Appropriation by Means of Well
DEVELOPED AFTER JANUARY 1, 1962

(Under Chapter 237, Montana Session Laws, 1961)

Top of Ground
(Elev. above sea level.....)

Gravel

Doc. No. 85511
Filed for record
this 18 day of October
A. D. 19 71 at 2:45
o'clock P.M.

Owner Conathy Job Address 211 Beaumont St

Driller R. Mead Address Box 120 Aurora

Date of Notice of appropriation of groundwater.....

Date well started June 14, 71 Date completed June 14, 71

Type of well Drilled Equipment used Churn drill
(Dug, Driven, bored or drilled) (Churn drill, rotary or other)

Water use: Domestic Municipal Stock Irrigation
Industrial Drainage Other

Indicate on the diagram the character and thickness of the different strata met with in drilling, such as soil, clay, shale, gravel, rock or sand, etc. Show depth at which water is encountered, thickness and character of water-bearing strata and height to which the water rises in the well.

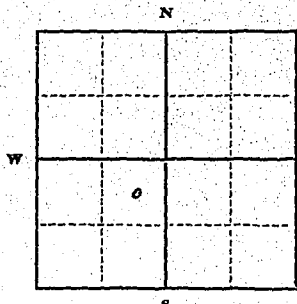
Sand

Clay

Sand

Gravel

Size of Drilled Hole	Size and Weight of Casing	From (Feet)	To (Feet)	PERFORATIONS		
				Kind Size	From (Feet)	To (Feet)
6"	2 1/2"	0	60	2"	4"	Cutting torch



Static Water Level for non-flowing well 7 feet.

Shut-in Pressure for Flowing Well.....

Pumping Water Level 113 feet
at 110 gal. per minute.

Discharge in gal. per min. of flowing well.....

How Tested Drilled

Length of Test 2 hrs

Remarks: (Gravel packing, cementing, packers, type of shutoff) Not applicable

N 1/2 Sec 34 T. 8 R. 9 N
Indicate location of well and place of use, if possible. Each small square represents 40 acres.

(Continue on reverse side)

USE—If used for irrigation, industrial, drainage or other. Explain, state number of acres and location or other data (i.e.: Lot, Block and Addition). Not applicable

Show exact depth of bottom.

This form to be prepared by driller, and three copies to be filed by the owner with the County Clerk and Recorder in the county in which the well is located, tissue copy to be retained by driller.

Please answer all questions. If not applicable, so state, otherwise the form will be returned.

209
Driller's License Number

Rahmet Mead
Driller's Signature

49250

85511

NOTICE OF COMPLETION OF GROUNDWATER
APPROPRIATION BY MEANS OF WELL

DOROTHY JOB

RECEIVED
POWELL COUNTY, MONTANA
October 18th 1971
at _____ minutes past 2:45 o'clock
P.M.
Dorrie J. Miller
Clerk and Recorder
By _____
Asst. Deputy
Fee \$ 2.00

G

File No.....

T. 8 N. R. 9 W. ³⁴

DUPLICATE

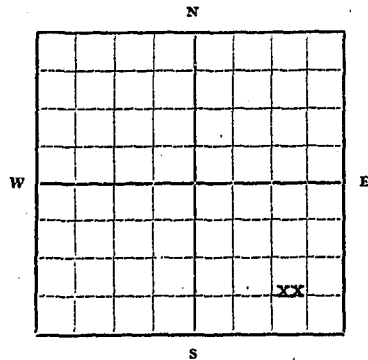
County...Powell.....

STATE OF MONTANA
ADMINISTRATOR OF GROUNDWATER CODE
OFFICE OF STATE ENGINEER

Declaration of Vested Groundwater Rights
(Under Chapter 237, Montana Session Laws, 1961)

RECEIVED
DEC 27 1963
STATE ENGINEER

1. Paul C. Elberson of P.O. Box 565 Deer Lodge
(Name of Appropriator) (Address) (Town)
County of Powell State of Montana
have appropriated groundwater according to the Montana laws in effect prior to January 1, 1962, as follows:



SE 1/4 SE 1/4 Sec. 34. T. 8 N. R. 9. W
Indicate point of appropriation and place of use, if possible. Each small square represents 10 acres.

2. The beneficial use on which the claim is based
House Hold

3. Date or approximate date of earliest beneficial use; and how continuous the use has been 1st Well 1865 Constant use
since that date 2nd Well 1953 Constant use

4. The amount of groundwater claimed (in miner's inches or gallons per minute) 10 gal. per minute - both wells

5. If used for irrigation, give the acreage and description of the lands to which water has been applied and name of the owner thereof Does not apply

6. The means of withdrawing such water from the ground and the location of each well or other means of withdrawal
Electric pump under house - both wells

7. The date of commencement and completion of the construction of the well, wells, or other works for withdrawal of groundwater 1st Well 1865 - 2nd Well 1953

8. The depth of water table 10 ft.

9. So far as it may be available, the type, size and depth of each well or the general specifications of any other works for the withdrawal of groundwater
1st Well 13 ft. deep 23 in. tile - 2nd Well 10 ft. deep 24 in. tile

10. The estimated amount of groundwater withdrawn each year 100,000 Gal. - Both Wells

11. The log of formations encountered in the drilling of each well if available None

12. Such other information of a similar nature as may be useful in carrying out the policy of this act, including reference to book and page of any county record None

Signature of Owner Paul C. Elberson

Date December 23rd, 1963

Three copies to be filed by the owner with the County Clerk and Recorder of the county in which the well is located.

Please answer all questions. If not applicable, so state, otherwise the form will be returned.

Original to the County Clerk and Recorder; duplicate to the State Engineer; Triplicate to the School of Mines and Quadruplicate for the Appropriator.

13667

72905

DECLARATION OF VESTED GROUND-
WATER RIGHTS

PAUL C. ELBERSON

RECEIVED
POWELL COUNTY, MONTANA

December 23rd, 1963

at _____ minutes past 2:30 o'clock
P.M.

Daniel B. Hertz, Jr.
Clerk and Recorder

By _____ Deputy

Fee \$2.00 Paid

34

File No.

T. 8 N., R. 9 W.

DUPLICATE

County. Powell

STATE OF MONTANA
ADMINISTRATOR OF GROUNDWATER CODE
OFFICE OF STATE ENGINEER

RECEIVED
JUL 15 1964

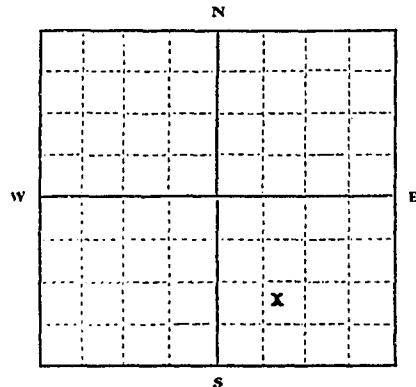
Declaration of Vested Groundwater Rights

(Under Chapter 237, Montana Session Laws, 1961)

STATE ENGINEER

Helga Coates, by M.K. Daniels, Administrator Deer Lodge
(Name of Appropriator) (Address) (Town)

County of Powell State of Montana
have appropriated groundwater according to the Montana laws in effect prior to January 1, 1962, as follows:



SW 1/4 SE Sec. 34 T. 8N. R. 9W

Indicate point of appropriation and place of use, if possible. Each small square represents 10 acres.

- The beneficial use on which the claim is based. Domestic.
- Date or approximate date of earliest beneficial use; and how continuous the use has been. 1880
- The amount of groundwater claimed (in miner's inches or gallons per minute). 10 miner's inches.
- If used for irrigation, give the acreage and description of the lands to which water has been applied and name of the owner thereof. Not applicable.
- The means of withdrawing such water from the ground and the location of each well or other means of withdrawal. Pump.

7. The date of commencement and completion of the construction of the well, wells, or other works for withdrawal of groundwater. 1880

8. The depth of water table. 5 to 6 feet.

9. So far as it may be available, the type, size and depth of each well or the general specifications of any other works for the withdrawal of groundwater. 15' deep; hand pump; 2" iron pipe. Well in concrete block and sealed.

10. The estimated amount of groundwater withdrawn each year. 474,500 gallons per year.

11. The log of formations encountered in the drilling of each well if available. Not available.

12. Such other information of a similar nature as may be useful in carrying out the policy of this act, including reference to book and page of any county record.

Signature of Owner: Helga Coates
By: M.K. Daniels
Administrator
Date: July 8, 1964

Three copies to be filed by the owner with the County Clerk and Recorder of the county in which the well is located.

Please answer all questions. If not applicable, so state, otherwise the form will be returned.

Original to the County Clerk and Recorder; Duplicate to the State Engineer; Triplicate to the Montana Bureau of Mines and Geology, and Quadruplicate for the Appropriator.

38279

74024

DECLARATION OF VESTED GROUND-
WATER RIGHTS

HEILGA COATES
By: M. K. DANIELS, ADMINISTRATOR

RECEIVED
POWELL COUNTY, MONTANA

July 8th, 19 64
at _____ minutes past 4:00 o'clock
_____ P. M.

Daniel B. Hertz, Jr.
Clerk and Recorder

By _____ Deputy

Fee \$ 2.00 Paid

85039

NOTICE OF COMPLETION OF GROUNDWATER
APPROPRIATION BY MEANS OF WELL

JOE BECK

RECEIVED
POWELL COUNTY, MONTANA
July 21st 1971
at _____ minutes past 1:00 o'clock
P.M.
Bernie J. Miller
Clerk and Recorder
By _____
Asst. Deputy
Fee \$ 2.00

File No.....

T. 8 N. R. 9 W.

DUPLICATE

County Powell

STATE OF MONTANA
ADMINISTRATOR OF GROUNDWATER CODE
OFFICE OF STATE ENGINEER

JAN 16 1964
STATE ENGINEER

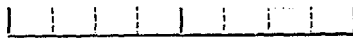
Declaration of Vested Groundwater Rights

(Under Chapter 237, Montana Session Laws, 1961)

1. City of Deer Lodge, of Deer Lodge, Montana
(Name of Appropriator) (Address) (Town)

County of Powell, State of Montana
have appropriated groundwater according to the Montana laws in effect prior to January 1, 1962, as follows:

N
Well located within the corporate limits of the City of Deer Lodge, the location more particularly described as at the corner of Second Street and St. Mary's Avenue.



1/4 Sec. T. R.

Indicate point of appropriation and place of use, if possible. Each small square represents 10 acres.

2. The beneficial use on which the claim is based.....
Irrigation of Townsite and domestic use.

3. Date or approximate date of earliest beneficial use; and how continuous the use has been.....
October 24, 1946

4. The amount of groundwater claimed (in miner's inches or gallons per minute).....
1500 gallons per minutes

5. If used for irrigation, give the acreage and description of the lands to which water has been applied and name of the owner thereof.....
City of Deer Lodge

6. The means of withdrawing such water from the ground and the location of each well or other means of withdrawal.....
Pump

7. The date of commencement and completion of the construction of the well, wells, or other works for withdrawal of groundwater.....
October 24, 1946

8. The depth of water table.....
10 feet

9. So far as it may be available, the type, size and depth of each well or the general specifications of any other works for the withdrawal of groundwater.....
drilled, 10 inch - 150 feet.

10. The estimated amount of groundwater withdrawn each year.....
788,400,000 gallons

11. The log of formations encountered in the drilling of each well if available.....
Clay and gravel

12. Such other information of a similar nature as may be useful in carrying out the policy of this act, including reference to book and page of any county record.....
not applicable.

CITY OF DEER LODGE,

Signature of Owner.....By..... City Attorney
Date.....December 27, 1963

Three copies to be filed by the owner with the County Clerk and Recorder of the county in which the well is located.

Please answer all questions. If not applicable, so state, otherwise the form will be returned.

Original to the County Clerk and Recorder; duplicate to the State Engineer; Triplicate to the Montana Bureau of Mines and Geology, and Quadruplicate for the Appropriator.

73058

DECLARATION OF VESTED GROUND-
WATER RIGHTS

CITY OF DEER LODGE

RECEIVED
POWELL COUNTY, MONTANA

December 31st, 19 63
at _____ minutes past 4:51 o'clock
P. M.

Daniel B. Hertz, Jr.
Clerk and Recorder

Deputy

Fee \$ 2.00 Paid

File No.

T. 8 N. R. 9 W.

DUPLICATE

County Powell

STATE OF MONTANA
ADMINISTRATOR OF GROUNDWATER CODE
OFFICE OF STATE ENGINEER

JAN 16 1964

Declaration of Vested Groundwater Rights

(Under Chapter 237, Montana Session Laws, 1961)

1. City of Deer Lodge, of Deer Lodge, Montana
(Name of Appropriator) (Address) (Town)

County of Powell, State of Montana
have appropriated groundwater according to the Montana laws in effect prior to January 1, 1962, as follows:

Well located within the corporate limits of the City of Deer Lodge, the location more particularly described as the corner of Milwaukee Avenue and Park Street in the Stuart Addition to the City of Deer Lodge, according to the official map and plat.

- 2. The beneficial use on which the claim is based... Irrigation of townsites and domestic use.
- 3. Date or approximate date of earliest beneficial use; and how continuous the use has been... October 5, 1946 - used continuously.
- 4. The amount of groundwater claimed (in miner's inches or gallons per minute)... 1750 gallons per minute.
- 5. If used for irrigation, give the acreage and description of the lands to which water has been applied and name of the owner thereof... Irrigation use for lawns, City of Deer Lodge.

1/4 Sec. T. R.

Indicate point of appropriation and place of use, if possible. Each small square represents 10 acres.

- 6. The means of withdrawing such water from the ground and the location of each well or other means of withdrawal... Pump.

7. The date of commencement and completion of the construction of the well, wells, or other works for withdrawal of groundwater... October 5, 1946.

8. The depth of water table... 25 feet.

9. So far as it may be available, the type, size and depth of each well or the general specifications of any other works for the withdrawal of groundwater... 10 inch casing - drilled. Depth, 200 feet.

10. The estimated amount of groundwater withdrawn each year... 819,800,000 gallons.

11. The log of formations encountered in the drilling of each well if available... not available.

12. Such other information of a similar nature as may be useful in carrying out the policy of this act, including reference to book and page of any county record... not applicable.

CITY OF DEER LODGE

Signature of Owner... By... City Attorney.

Date... December 27, 1963.

Three copies to be filed by the owner with the County Clerk and Recorder of the county in which the well is located.

Please answer all questions. If not applicable, so state, otherwise the form will be returned.

Original to the County Clerk and Recorder; duplicate to the State Engineer; Triplicate to the Montana Bureau of Mines and Geology, and Quadruplicate for the Appropriator.

73056

DECLARATION OF VESTED GROUND-
WATER RIGHTS

CITY OF DEER LODGE

RECEIVED
POWELL COUNTY, MONTANA

December 31st. 19 63
at _____ minutes past 4:49 o'clock
P.M.

Daniel B. Hertz, Jr.
Clerk and Recorder

By _____ Deputy

Fee \$ 2.00 Paid

File No.

T. S. N. R. 9 W.

DUPLICATE

County Powell

STATE OF MONTANA
ADMINISTRATOR OF GROUNDWATER CODE
OFFICE OF STATE ENGINEER

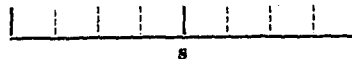
R
JAN 16 1964

Declaration of Vested Groundwater Rights

(Under Chapter 237, Montana Session Laws, 1961)

1. City of Deer Lodge, of Deer Lodge, Montana
(Name of Appropriator) (Address) (Town)
County of Powell State of Montana
have appropriated groundwater according to the Montana laws in effect prior to January 1, 1962, as follows:

Well located within the corporate limits of the City of Deer Lodge, the location more particularly described as being located at Larabie Lot #2, at the extension of Larabie Avenue and Fifth Street in the City of Deer Lodge.



1/4 Sec. T. R.

Indicate point of appropriation and place of use, if possible. Each small square represents 10 acres.

2. The beneficial use on which the claim is based. Irrigation of Townsite and domestic use

3. Date or approximate date of earliest beneficial use; and how continuous the use has been. July, 1934

4. The amount of groundwater claimed (in miner's inches or gallons per minute) 700 gallons per minute

5. If used for irrigation, give the acreage and description of the lands to which water has been applied and name of the owner thereof City of Deer Lodge

6. The means of withdrawing such water from the ground and the location of each well or other means of withdrawal. Pump

7. The date of commencement and completion of the construction of the well, wells, or other works for withdrawal of groundwater. July, 1934

8. The depth of water table. Three feet

9. So far as it may be available, the type, size and depth of each well or the general specifications of any other works for the withdrawal of groundwater. Dug by hand, 20 feet long by 10 feet wide

10. The estimated amount of groundwater withdrawn each year. 367,920,000 gallons.

11. The log of formations encountered in the drilling of each well if available. not available

12. Such other information of a similar nature as may be useful in carrying out the policy of this act, including reference to book and page of any county record. not applicable

CITY OF DEER LODGE

Signature of Owner By City Attorney
Date December 27, 1963

Three copies to be filed by the owner with the County Clerk and Recorder of the county in which the well is located.

Please answer all questions. If not applicable, so state, otherwise the form will be returned.

Original to the County Clerk and Recorder; duplicate to the State Engineer; Triplicate to the Montana Bureau of Mines and Geology, and Quadruplicate for the Appropriator.

73057

DECLARATION OF VESTED GROUND-
WATER RIGHTS

CITY OF DEER LODGE

RECEIVED
POWELL COUNTY, MONTANA

December 31st, 19 63
at _____ minutes past 4:50 o'clock
P. M.

Daniel B. Hertz, Jr.
Clerk and Recorder

By _____
Deputy

Fee \$2.00 Paid

File No.

T. 8 N. R. 9 W

DUPLICATE

County Powell

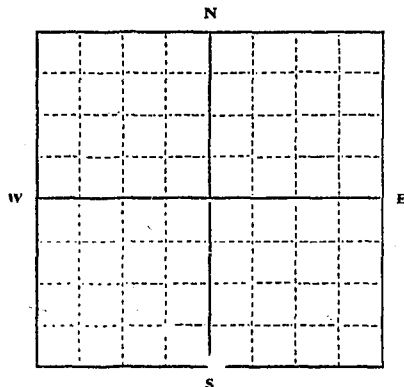
STATE OF MONTANA
ADMINISTRATOR OF GROUNDWATER CODE
OFFICE OF STATE ENGINEER

Declaration of Vested Groundwater Rights

(Under Chapter 237, Montana Session Laws, 1961)

WALTER R HANSEN (Name of Appropriator), of 329 STARK ST RR 13 (Address), DEER LODGE (Town)

County of POWELL State of MONTANA
have appropriated groundwater according to the Montana laws in effect prior to January 1, 1962, as follows:



1/4 Sec. T. R.

Indicate point of appropriation and place of use, if possible. Each small square represents 10 acres.

- 2. The beneficial use of which the claim is based home SITE USE garden, lawn, house
- 3. Date or approximate date of earliest beneficial use; and how continuous the use has been 1960 continuous through to 1969 to date
- 4. The amount of groundwater claimed (in miner's inches or gallons per minute) 2560 gallons
- 5. If used for irrigation, give the acreage and description of the lands to which water has been applied and name of the owner thereof 2 acres more or less Walter Hansen
- 6. The means of withdrawing such water from the ground and the location of each well or other means of withdrawal pumps

7. The date of commencement and completion of the construction of the well, wells, or other works for withdrawal of groundwater March 1960

8. The depth of water table 18 ft.

9. So far as it may be available, the type, size and depth of each well or the general specifications of any other works for the withdrawal of groundwater 1 Dug - 3ft tile - 18ft deep

10. The estimated amount of groundwater withdrawn each year \$52,296.00

11. The log of formations encountered in the drilling of each well if available

12. Such other information of a similar nature as may be useful in carrying out the policy of this act, including reference to book and page of any county record

Signature of Owner Walter R Hansen

Date Oct 30, 1969

Three copies to be filed by the owner with the County Clerk and Recorder of the county in which the well is located.

Please answer all questions. If not applicable, so state, otherwise the form will be returned.

Original to the County Clerk and Recorder; Duplicate to the State Engineer; Triplicate to the Montana Bureau of Mines and Geology, and Quadruplicate for the Appropriator.

82482

DECLARATION OF VESTED GROUNDWATER
RIGHTS

WALTER R. HANSEN

RECEIVED
POWELL COUNTY, MONTANA

October 30th 19 69
at _____ minutes past 10:30 o'clock
A. M.

Elfa McDonough
Clerk and Recorder

By _____ Deputy

Fee \$ _____

File No.....

T. 8N. R. 9E

DUPLICATE


County Powell
RECEIVED
JAN 14 1963

STATE OF MONTANA
ADMINISTRATOR OF GROUNDWATER CODE
OFFICE OF STATE ENGINEER

Declaration of Vested Groundwater Rights STATE ENGINEER
(Under Chapter 237, Montana Session Laws, 1961)

STATE OF MONTANA
1. MONTANA STATE PRISON, of Deer Lodge,
(Name of Appropriator) (Address) (Town)

County of Powell State of Montana
have appropriated groundwater according to the Montana laws in effect prior to January 1, 1962, as follows:



- 2. The beneficial use on which the claim is based... Domestic use
- 3. Date or approximate date of earliest beneficial use; and how continuous the use has been... 3/3/52 - continuous use for inmate population
- 4. The amount of groundwater claimed (in miner's inches or gallons per minute)... 750 gals per minute
- 5. If used for irrigation, give the acreage and description of the lands to which water has been applied and name of the owner thereof... Not applicable
- 6. The means of withdrawing such water from the ground and the location of each well or other means of withdrawal... Pump located within the prison

1/4 Sec. T. R.
Indicate point of appropriation and place of use, if possible. Each small square represents 10 acres.

- 7. The date of commencement and completion of the construction of the well, wells, or other works for withdrawal of groundwater... Commence date unknown - completion date 3/3/52
- 8. The depth of water table... 15 feet
- 9. So far as it may be available, the type, size and depth of each well or the general specifications of any other works for the withdrawal of groundwater... Drilled well - 135 feet deep - 12 inch casing.
- 10. The estimated amount of groundwater withdrawn each year... 200 million gallons
- 11. The log of formations encountered in the drilling of each well if available... Not available
- 12. Such other information of a similar nature as may be useful in carrying out the policy of this act, including reference to book and page of any county record... Other information not available

MONTANA STATE PRISON
Signature of Owner... By [Signature] Warden
Date... December 31, 1963

Three copies to be filed by the owner with the County Clerk and Recorder of the county in which the well is located.
Please answer all questions. If not applicable, so state, otherwise the form will be returned.

Original to the County Clerk and Recorder; Duplicate to the State Engineer; Triplicate to the Montana Bureau of Mines and Geology, and Quadruplicate for the Appropriator.

32198

73053

DECLARATION OF VESTED GROUNDWATER
RIGHTS

STATE OF MONTANA
MONTANA STATE PRISON

RECEIVED
POWELL COUNTY, MONTANA

December 31st, 19 63
at _____ minutes past 4:46 o'clock
P. M.

Daniel B. Hertz, Jr.
Clerk and Recorder

By _____ Deputy

Fee \$ 2.00 Paid

GW

Approved Stock Form—State Publishing Co., Helena, Montana—41338

34

File No.

T. 8. N. R. 6. W.

DUPLICATE

County... Powell

STATE OF MONTANA
ADMINISTRATOR OF GROUNDWATER CODE
OFFICE OF STATE ENGINEER

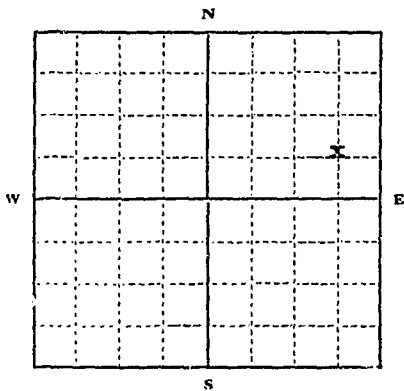
RECEIVED
NOV 26 1963

Declaration of Vested Groundwater Rights

(Under Chapter 237, Montana Session Laws, 1961)

STATE ENGINEER

U.S. Department of Agriculture
1. Forest Service, of Butte
(Name of Appropriator) (Address) (Town)
County of Silver Bow State of Montana
have appropriated groundwater according to the Montana laws in effect prior to January 1, 1962, as follows:



2. The beneficial use on which the claim is based... stockwater for domestic stock and wildlife.

3. Date or approximate date of earliest beneficial use; and how continuous the use has been... 1935-continuous use.

4. The amount of groundwater claimed (in miner's inches or gallons per minute)... 1 gallon per minute.

5. If used for irrigation, give the acreage and description of the lands to which water has been applied and name of the owner thereof

6. The means of withdrawing such water from the ground and the location of each well or other means of withdrawal... gravity.

SE 1/4 NE 1/4 Sec. 34 T. 8. N. R. 6. W.
Indicate point of appropriation and place of use, if possible. Each small square represents 10 acres.

7. The date of commencement and completion of the construction of the well, wells, or other works for withdrawal of groundwater... 1935

8. The depth of water table... surface

9. So far as it may be available, the type, size and depth of each well or the general specifications of any other works for the withdrawal of groundwater... Treated plank box, plastic pipe, and metal tank.

10. The estimated amount of groundwater withdrawn each year... 2 acre feet.

11. The log of formations encountered in the drilling of each well if available

12. Such other information of a similar nature as may be useful in carrying out the policy of this act, including reference to book and page of any county record... Copper Bluff Spring

U.S. Department of Agriculture,
Forest Service, By:

Signature of Owner... Paul A. Harkin DFR

Date... 11-22-63

Three copies to be filed by the owner with the County Clerk and Recorder of the county in which the well is located.

Please answer all questions. If not applicable, so state, otherwise the form will be returned.

Original to the County Clerk and Recorder; duplicate to the State Engineer; Triplicate to the Montana Bureau of Mines and Geology, and Quadruplicate for the Appropriator.

7518

72705

DECLARATION OF VESTED GROUND-
WATER RIGHTS

U. S. DEPARTMENT OF AGRICULTURE,
FOREST SERVICE

RECEIVED
POWELL COUNTY, MONTANA

November 22nd, 19 63
at _____ minutes past 9:05 o'clock
A.M.

Daniel B. Hertz, Jr.
Clerk and Recorder

By _____
Deputy

Fee \$ 2.00 Paid

File No.....

T. 8. N. R. 7. W.

DUPLICATE

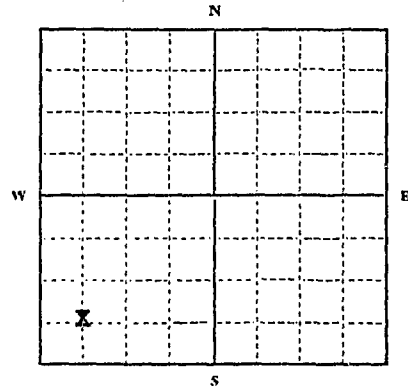
County... Powell

STATE OF MONTANA
ADMINISTRATOR OF GROUNDWATER CODE
OFFICE OF STATE ENGINEER

RECEIVED
NOV 26 1963

Declaration of Vested Groundwater Rights
(Under Chapter 237, Montana Session Laws, 1961)

U. S. Department of Agriculture,
1. Forest Service, of Butte
(Name of Appropriator) (Address) (Town)
County of Silver Bow State of Montana
have appropriated groundwater according to the Montana laws in effect prior to January 1, 1962, as follows:



2. The beneficial use on which the claim is based... stockwater
for domestic stock and wildlife.

3. Date or approximate date of earliest beneficial use; and how continuous the use has been... 1931, continuous use.

The amount of groundwater claimed (in miner's inches or gallons per minute)... 1 gallon per minute.

4. If used for irrigation, give the acreage and description of the lands to which water has been applied and name of the owner thereof

6. The means of withdrawing such water from the ground and the location of each well or other means of withdrawal... gravity.

SW 1/4 SW 1/4 Sec. 9, T. 8. N. R. 7. W.

Indicate point of appropriation and place of use, if possible. Each small square represents 10 acres.

7. The date of commencement and completion of the construction of the well, wells, or other works for withdrawal of groundwater... 1931

8. The depth of water table... surface.

9. So far as it may be available, the type, size and depth of each well or the general specifications of any other works for the withdrawal of groundwater... half wooden barrel, steel pipe, and wooden trough.

10. The estimated amount of groundwater withdrawn each year... 2 acre feet.

11. The log of formations encountered in the drilling of each well if available

12. Such other information of a similar nature as may be useful in carrying out the policy of this act, including reference to book and page of any county record.

Burr Creek Spring

U. S. Department of Agriculture,
Forest Service, By:

Signature of Owner... Paul A. Hopkins DFR.

Date... 11-22-63

Three copies to be filed by the owner with the County Clerk and Recorder of the county in which the well is located.

Please answer all questions. If not applicable, so state, otherwise the form will be returned.

Original to the County Clerk and Recorder; duplicate to the State Engineer; Triplicate to the Montana Bureau of Mines and Geology, and Quadruplicate for the Appropriator.

72702

DECLARATION OF VESTED GROUND-
WATER RIGHTS

U. S. DEPARTMENT OF AGRICULTURE,
FOREST SERVICE

RECEIVED
POWELL COUNTY, MONTANA

November 22nd, 19 63
at _____ minutes past 9:02 o'clock
A. M.

Daniel B. Hertz, Jr.
Clerk and Recorder

By _____ Deputy

Fee \$ 2.00 Paid

GV

Approved Stock Form—State Publishing Co., Helena, Montana—41338

File No.

T. 8 N. R. 7 W.

DUPLICATE

County Powell

STATE OF MONTANA
ADMINISTRATOR OF GROUNDWATER CODE
OFFICE OF STATE ENGINEER

RECEIVED
NOV 26 1963

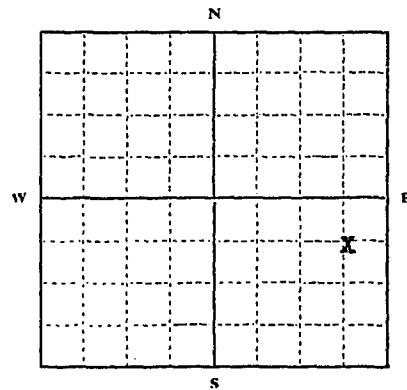
Declaration of Vested Groundwater Rights

(Under Chapter 237, Montana Session Laws, 1961)

STATE ENGINEER

U. S. Department of Agriculture,
1. Forest Service, of Butte
(Name of Appropriator) (Address) (Town)

County of Silver Bow State of Montana
have appropriated groundwater according to the Montana laws in effect prior to January 1, 1962, as follows:



NE 1/4 SE 1/4 Sec. 30 T. 8N R. 7W

Indicate point of appropriation and place of use, if possible. Each small square represents 10 acres.

2. The beneficial use on which the claim is based stockwater for domestick stock and wildlife.
3. Date or approximate date of earliest beneficial use; and how continuous the use has been 1933 continuous use.
4. The amount of groundwater claimed (in miner's inches or gallons per minute) 3/4 gallon per minute.
5. If used for irrigation, give the acreage and description of the lands to which water has been applied and name of the owner thereof
6. The means of withdrawing such water from the ground and the location of each well or other means of withdrawal gravity seep
7. The date of commencement and completion of the construction of the well, wells, or other works for withdrawal of groundwater 1933
8. The depth of water table 2.5 feet
9. So far as it may be available, the type, size and depth of each well or the general specifications of any other works for the withdrawal of groundwater wooden box, plastic pipe, and wooden trough.
10. The estimated amount of groundwater withdrawn each year 1.5 acre feet.
11. The log of formations encountered in the drilling of each well if available
12. Such other information of a similar nature as may be useful in carrying out the policy of this act, including reference to book and page of any county record Telephone Gulch Spring

U.S. Department of Agriculture,
Forest Service, By:

Signature of Owner Paul A. Perkins DFR

Date 11-22-63

Three copies to be filed by the owner with the County Clerk and Recorder of the county in which the well is located.

Please answer all questions. If not applicable, so state, otherwise the form will be returned.

Original to the County Clerk and Recorder; duplicate to the State Engineer; Triplicate to the Montana Bureau of Mines and Geology, and Quadruplicate for the Appropriator.

7516

72703

DECLARATION OF VESTED GROUND-
WATER RIGHTS

U. S. DEPARTMENT OF AGRICULTURE,
FOREST SERVICE

RECEIVED
POWELL COUNTY, MONTANA

November 22nd, 1963
at _____ minutes past 9:03 o'clock
A. M.

Daniel B. Hertz, Jr.
Clerk and Recorder

By _____
Deputy

Fee \$2.00 Paid

30

File No.

T. 8 N R. 7 W

DUPLICATE

County: Powell

STATE OF MONTANA
ADMINISTRATOR OF GROUNDWATER CODE
OFFICE OF STATE ENGINEER

RECEIVED
NOV 26 1963

Declaration of Vested Groundwater Rights

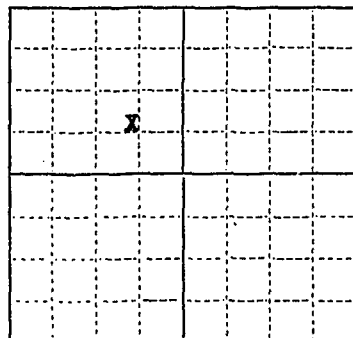
(Under Chapter 237, Montana Session Laws, 1961)

STATE ENGINEER

U. S. Department of Agriculture,
Forest Service

1. _____, of _____ Butte,
(Name of Appropriator) (Address) (Town)

County of Silver Bow State of Montana
have appropriated groundwater according to the Montana laws in effect prior to January 1, 1962, as follows:



2. The beneficial use on which the claim is based stockwater
for domestic stock and wildlife.

3. Date or approximate date of earliest beneficial use; and how continuous the use has been 1931- continuous use.

4. The amount of groundwater claimed (in miner's inches or gallons per minute) 1/2 gallon per minute.

5. If used for irrigation, give the acreage and description of the lands to which water has been applied and name of the owner thereof

6. The means of withdrawing such water from the ground and the location of each well or other means of withdrawal gravity- seep.

SE 1/4 NW 1/4 Sec 30 T8N R.7W

Indicate point of appropriation and place of use, if possible. Each small square represents 10 acres.

7. The date of commencement and completion of the construction of the well, wells, or other works for withdrawal of groundwater 1931

8. The depth of water table 1.5 feet

9. So far as it may be available, the type, size and depth of each well or the general specifications of any other works for the withdrawal of groundwater Treated plank box, plastic pipe, and metal tank.

10. The estimated amount of groundwater withdrawn each year 1 acre foot

11. The log of formations encountered in the drilling of each well if available

12. Such other information of a similar nature as may be useful in carrying out the policy of this act, including reference to book and page of any county record

Baggs Creek Spring

U.S. Department of Agriculture,
Forest Service, by:

Signature of Owner Paul A. Hopkins DFR

Date 11-22-63

Three copies to be filed by the owner with the County Clerk and Recorder of the county in which the well is located.

Please answer all questions. If not applicable, so state, otherwise the form will be returned.

Original to the County Clerk and Recorder; duplicate to the State Engineer; Triplicate to the Montana Bureau of Mines and Geology, and Quadruplicate for the Appropriator.

7514

72701

DECLARATION OF VESTED GROUND-
WATER RIGHTS

U. S. DEPARTMENT OF AGRICULTURE,
FOREST SERVICE

RECEIVED
POWELL COUNTY, MONTANA

November 22nd, 19 63
at _____ minutes past 9:01 o'clock
_____ A.M.

_____ Daniel B. Hertz, Jr. _____
Clerk and Recorder

By _____ Deputy

Fee \$2.00 Paid

File No.

T. 7N R. 11W

DUPLICATE

County. Powell

STATE OF MONTANA
ADMINISTRATOR OF GROUNDWATER CODE
OFFICE OF STATE ENGINEER

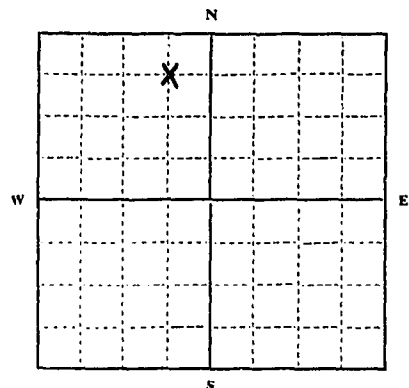
RECEIVED
DEC 19 1963

Declaration of Vested Groundwater Rights

(Under Chapter 237, Montana Session Laws, 1961)

STATE ENGINEER

1. **U.S. Dept. of Agriculture, Forest Service**, of _____, **Butte**
(Name of Appropriator) (Address) (Town)
County of Silver Bow State of Montana
have appropriated groundwater according to the Montana laws in effect prior to January 1, 1962, as follows:



2. The beneficial use on which the claim is based. Stockwater for domestic stock and wildlife.

3. Date or approximate date of earliest beneficial use; and how continuous the use has been. 1934.

4. The amount of groundwater claimed (in miner's inches or gallons per minute) 1/2 gallon.

5. If used for irrigation, give the acreage and description of the lands to which water has been applied and name of the owner thereof Non-applicable.

6. The means of withdrawing such water from the ground and the location of each well or other means of withdrawal asp. - gravity flow.

NE 1/4 NW 1/4 Sec. 1 T7N R11W

Indicate point of appropriation and place of use, if possible. Each small square represents 10 acres.

7. The date of commencement and completion of the construction of the well, wells, or other works for withdrawal of groundwater. 1934.

8. The depth of water table. 1.5 acre feet.

9. So far as it may be available, the type, size and depth of each well or the general specifications of any other works for the withdrawal of groundwater. Wooden box, steel pipe, and wooden trough.

10. The estimated amount of groundwater withdrawn each year. 1 acre foot.

11. The log of formations encountered in the drilling of each well if available. No well.

12. Such other information of a similar nature as may be useful in carrying out the policy of this act, including reference to book and page of any county record. Robinson Trough

U.S. Dept. of Agriculture, Forest Service, By:

Signature of Owner Paul H. Haskins

Date Dec 16 1963

Three copies to be filed by the owner with the County Clerk and Recorder of the county in which the well is located.

Please answer all questions. If not applicable, so state, otherwise the form will be returned.

Original to the County Clerk and Recorder; Duplicate to the State Engineer; Triplicate to the Montana Bureau of Mines and Geology, and quadruplicate for the Appropriator.

72846

DECLARATION OF VESTED GROUND-
WATER RIGHTS

U.S. DEPT. OF AGRICULTURE,
FOREST SERVICE

(Robinson Trough)

RECEIVED
POWELL COUNTY, MONTANA

December 16th, 1963
at _____ minutes past 10:19 o'clock
A. M.

Daniel B. Hertz, Jr.
Clerk and Recorder

By _____ Deputy

Fee \$2.00 Paid

26

File No.

T. 7N R. 11W

DUPLICATE

County. Powell

STATE OF MONTANA
ADMINISTRATOR OF GROUNDWATER CODE
OFFICE OF STATE ENGINEER

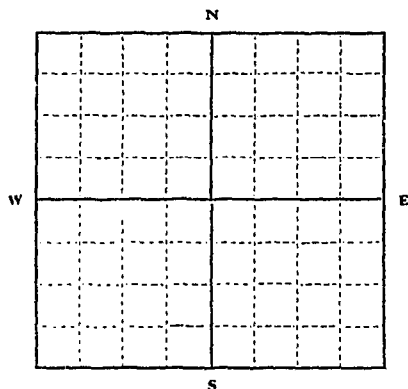
RECEIVED
DEC 19 1963

Declaration of Vested Groundwater Rights STATE ENGINEER

(Under Chapter 237, Montana Session Laws, 1961)

1. U.S. Dept. of Agriculture, Forest Service, of Butte
(Name of Appropriator) (Address) (Town)

County of Silver Bow State of Montana
have appropriated groundwater according to the Montana laws in effect prior to January 1, 1962, as follows:



SE 1/4 SW 1/4 Sec. 26 T. 7N R. 11W

Indicate point of appropriation and place of use, if possible. Each small square represents 10 acres.

2. The beneficial use on which the claim is based. Stockwater for domestic stock and wildlife.

3. Date or approximate date of earliest beneficial use; and how continuous the use has been. 1933

4. The amount of groundwater claimed (in miner's inches or gallons per minute) 3/4 gallon per minute.

5. If used for irrigation, give the acreage and description of the lands to which water has been applied and name of the owner thereof. Non-applicable.

6. The means of withdrawing such water from the ground and the location of each well or other means of withdrawal. seep-gravity flow.

7. The date of commencement and completion of the construction of the well, wells, or other works for withdrawal of groundwater. 1933

8. The depth of water table. 2 feet

9. So far as it may be available, the type, size and depth of each well or the general specifications of any other works for the withdrawal of groundwater. wooden box, steel pipe, and wooden trough.

10. The estimated amount of groundwater withdrawn each year. 1.5 acre feet

11. The log of formations encountered in the drilling of each well if available. No well.

12. Such other information of a similar nature as may be useful in carrying out the policy of this act, including reference to book and page of any county record. Marble Park

U.S. Department of Agriculture, Forest Service, By:

Signature of Owner. Paul A. Hopkins

Date. Dec 16, 1963

Three copies to be filed by the owner with the County Clerk and Recorder of the county in which the well is located.

Please answer all questions. If not applicable, so state, otherwise the form will be returned.

Original to the County Clerk and Recorder; Duplicate to the State Engineer; Triplicate to the Montana Bureau of Mines and Geology, and Quadruplicate for the Appropriator.

10463

72847

DECLARATION OF VESTED GROUND-
WATER RIGHTS

U.S. DEPT. OF AGRICULTURE,
FOREST SERVICE

(Marble Park)

RECEIVED
POWELL COUNTY, MONTANA

December 16th, 19 63
at minutes past 10:20 o'clock
A.M.

Daniel B. Hertz Jr.
Clerk and Recorder

By _____
Deputy

Fee \$ 2.00 Paid

GW

RECEIVED
APPROVED STOCK FORM - STATE PUBLISHING CO., HELENA, MONTANA - 41921
FEB 11 1964 7 N R 11 W

File No.

DUPLICATE

County Powell

STATE ENGINEER
ADMINISTRATOR OF GROUNDWATER CODE
OFFICE OF STATE ENGINEER

RECEIVED
DEC 19 1963

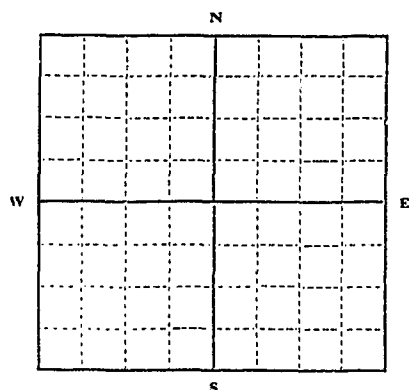
Declaration of Vested Groundwater Rights

(Under Chapter 237, Montana Session Laws, 1961)

STATE ENGINEER

1. U.S. Dept. of Agriculture, Forest Service, of Butte
(Name of Appropriator) (Address) (Town)

County of Silver Bow State of Montana
have appropriated groundwater according to the Montana laws in effect prior to January 1, 1962, as follows:



.....1/4..... Sec..... T..... R.....

Indicate point of appropriation and place of use, if possible. Each small square represents 10 acres.

2. The beneficial use on which the claim is based. Stockwater
for domestic stock and wildlife.

3. Date or approximate date of earliest beneficial use; and how continuous the use has been. 1933

4. The amount of groundwater claimed (in miner's inches or gallons per minute) 1/4 gallon per minute

5. If used for irrigation, give the acreage and description of the lands to which water has been applied and name of the owner thereof. Non-applicable.

6. The means of withdrawing such water from the ground and the location of each well or other means of withdrawal. asp-gravity flow.

7. The date of commencement and completion of the construction of the well, wells, or other works for withdrawal of groundwater. 1933

8. The depth of water table. 1.5 feet

9. So far as it may be available, the type, size and depth of each well or the general specifications of any other works for the withdrawal of groundwater. wooden box, steel pipe, wooden trough.

10. The estimated amount of groundwater withdrawn each year. 1/2 acre foot

11. The log of formations encountered in the drilling of each well if available. No well.

12. Such other information of a similar nature as may be useful in carrying out the policy of this act, including reference to book and page of any county record. Perkins Spring

U.S. Dept. of Agriculture, Forest Service, By:

Signature of Owner. Paul A. Haskins

Date. Dec 16, 1963

Three copies to be filed by the owner with the County Clerk and Recorder of the county in which the well is located.

Please answer all questions. If not applicable, so state, otherwise the form will be returned.

Original to the County Clerk and Recorder; Duplicate to the State Engineer; Triplicate to the Montana Bureau of Mines and Geology, and Quadruplicate for the Appropriator.

106-5

72849

DECLARATION OF VESTED GROUND-
WATER RIGHTS

U.S. DEPT. OF AGRICULTURE,
FOREST SERVICE

(Perkins Spring)

STATE OF MONTANA
County of Powell
RECEIVED
POWELL COUNTY, MONTANA
I hereby certify that this document was filed in my office on the _____ day of _____, 19 63
at _____ minutes past 10:22 o'clock
_____ A. M. of Book _____ of
_____ Daniel B. Hertz, Recorder
of Powell County, State of Montana
By _____ Deputy
Fees \$ 2.00 Paid _____ County Recorder
By _____ Deputy
Fees _____

90071

FILED FOR RECORD

June 27, 1923

at 45 minutes past 3 o'clock

P. M.

Mau Mason
County Recorder

By _____

Deputy

GW 3

File No.

DUPLICATE

T. 7N R. 10W

County: Powell

JAN 14 1964

STATE ENGINEER

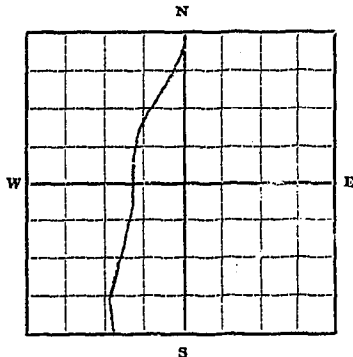
STATE OF MONTANA
ADMINISTRATOR OF GROUNDWATER CODE
OFFICE OF STATE ENGINEER

Notice of Completion of Groundwater Appropriation Without Well

(Under Chapter 237 Montana Session Laws, 1961)

Date of Appropriation of Groundwater October, 1963
State of Montana
Owner Montana State Prison Address Deer Lodge, Montana
Contractor (if any) Self
Address of Contractor Deer Lodge, Montana
Date Started Oct., 1963 Date Completed October, 1963

Describe means of obtaining groundwater without a well "as by sub-irrigation and other natural processes". Include depth to water when applicable. Construction of Drain approximately 5 1/2 feet deep, 1200 feet in length, depth to water approximately 1 foot.



SW 1/4 NW 1/4 Sec. 1, T7N, R. 10W

Indicate point of appropriation and place of use, if possible.

Place of Use: Water placed into Tincup Creek, used on Sec. 7, T7N, R 9 W. Sec. 12, 1, T7N, R 10 W.

(Above plat represents SW 1/4 NW 1/4, Sec. 1, T7N, R10W.)

Quantity of water developed and used with explanation of method used to measure or estimate such amount. If use is intermittent estimate approximate lengths of periods of use

Approximately 200 inches - visual measurement. Use during irrigation season, April through September.

Signature of Owner By Ed. Blumhardt Warden.
MONTANA STATE PRISON

Date December 26, 1963

This form to be prepared by contractor (if any), otherwise by the owner.

Three copies of this notice are to be filed with the County Clerk and Recorder of the county in which the works are located.

Please answer all questions. If not applicable, so state, otherwise the form will be returned.

Original to the County Clerk and Recorder; duplicate to the State Engineer; Triplicate to the School of Mines and Quadruplicate for the Appropriator.

3099

73054

NOTICE OF COMPLETION OF GROUNDWATER
APPROPRIATION WITHOUT WELL

STATE OF MONTANA
MONTANA STATE PRISON

RECEIVED
POWELL COUNTY, MONTANA

December 21st, 19 63
at _____ minutes past 4:47 o'clock
P. M.

Daniel B. Hertz, Jr.
Clerk and Recorder

By _____
Deputy

Fee \$ _____