



File No. ....  
DUPLICATE

*Possibly SW*

T. *11* R. *30*  
County *Prairie*

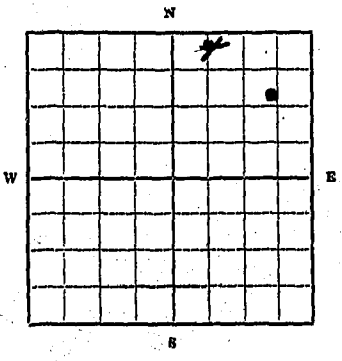
STATE OF MONTANA  
ADMINISTRATOR OF GROUNDWATER CODE  
OFFICE OF STATE ENGINEER

RECEIVED  
SEP 18 1962

Declaration of Vested Groundwater Rights  
(Under Chapter 237, Montana Session Laws, 1961)

STATE ENGINEER

1. *Kester Jens*, of *Terry*  
(Name of Appropriator) (Address)  
County of *Prairie* State of *Montana*  
have appropriated groundwater according to the Montana laws in effect prior to January 1, 1962, as follows:



*N.E. 1/4* Sec. *11* T. *11* R. *30*  
Indicate point of appropriation and place of use, if possible. Each small square represents 10 acres.

- 2. The beneficial use on which the claim is based *Stock Water*
- 3. Date or approximate date of earliest beneficial use; and how continuous the use has been *1958*
- 4. The amount of groundwater claimed (in miner's inches or gallons per minute) *2/12*
- 5. If used for irrigation, give the acreage and description of the lands to which water has been applied and name of the owner thereof
- 6. The means of withdrawing such water from the ground and the location of each well or other means of withdrawal *Excavation and piped to tank*
- 7. The date of commencement and completion of the construction of the well, wells, or other works for withdrawal of groundwater
- 8. The depth of water table *Surface (Spring)*
- 9. So far as it may be available, the type, size and depth of each well or the general specifications of any other works for the withdrawal of groundwater
- 10. The estimated amount of groundwater withdrawn each year *262,800*
- 11. The log of formations encountered in the drilling of each well if available
- 12. Such other information of a similar nature as may be useful in carrying out the policy of this act, including reference to book and page of any county record

Signature of Owner *Lester Jens*  
Date *Sept 17, 1962*

Three copies to be filed by the owner with the County Clerk and Recorder of the county in which the well is located.  
Please answer all questions. If not applicable, so state, otherwise the form will be returned.

Original to the County Clerk and Recorder; duplicate to the State Engineer; Triplicate to the School of Mines and Quadruplicate for the Appropriator.

(2123)



ow

File No. ....

DUPLICATE

T. 11<sup>N</sup> R. 50<sup>E</sup>

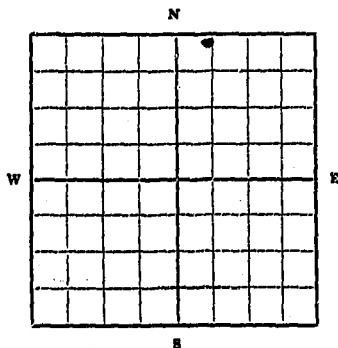
County Prairie  
**RECEIVED**  
SEP 18 1962

STATE OF MONTANA  
ADMINISTRATOR OF GROUNDWATER CODE  
OFFICE OF STATE ENGINEER

STATE ENGINEER

**Declaration of Vested Groundwater Rights**  
(Under Chapter 237, Montana Session Laws, 1961)

1. Hester Jens, of Terry  
(Name of Appropriator) (Address) (Town)  
County of Prairie State of Montana  
have appropriated groundwater according to the Montana laws in effect prior to January 1, 1962, as follows:



NE 1/4 Sec. 11, T. 11, R. 50

Indicate point of appropriation and place of use, if possible. Each small square represents 10 acres.

2. The beneficial use on which the claim is based Stock Water

3. Date or approximate date of earliest beneficial use; and how continuous the use has been 1954, continuous

4. The amount of groundwater claimed (in miner's inches or gallons per minute) 1

5. If used for irrigation, give the acreage and description of the lands to which water has been applied and name of the owner thereof

6. The means of withdrawing such water from the ground and the location of each well or other means of withdrawal Curbed and piped to tank

7. The date of commencement and completion of the construction of the well, wells, or other works for withdrawal of groundwater

8. The depth of water table Surface (Spring)

9. So far as it may be available, the type, size and depth of each well or the general specifications of any other works for the withdrawal of groundwater

10. The estimated amount of groundwater withdrawn each year 525, 600

11. The log of formations encountered in the drilling of each well if available

12. Such other information of a similar nature as may be useful in carrying out the policy of this act, including reference to book and page of any county record

Signature of Owner Hester Jens

Date Sept 17, 1962

Three copies to be filed by the owner with the County Clerk and Recorder of the county in which the well is located.

Please answer all questions. If not applicable, so state, otherwise the form will be returned.

Original to the County Clerk and Recorder; duplicate to the State Engineer; Triplicate to the School of Mines and Quadruplicate for the Appropriator.

2122



File No. \_\_\_\_\_

T 11N R 50R

DUPLICATE

County Prairie

STATE OF MONTANA  
ADMINISTRATOR OF GROUNDWATER CODE  
OFFICE OF STATE ENGINEER

RECEIVED  
DEC 16 1968  
STATE ENGINEER

### Notice of Completion of Groundwater Appropriation Without Well

(Under Chapter 237 Montana Session Laws, 1961)

Date of Appropriation of Groundwater 1908.


Owner Nor. Pac. Ry. Co. Address St. Paul, Minn.

Contractor (if any) \_\_\_\_\_

Address of Contractor \_\_\_\_\_

Date Started \_\_\_\_\_ Date Completed \_\_\_\_\_

Describe means of obtaining groundwater without a well "as by sub-irrigation and other natural processes". Include depth to water when applicable. Spring, used since 1908.



NW 1/4 Sec. 11 T. 11N R. 50E

Indicate point of appropriation and place of use, if possible.

Quantity of water developed and used with explanation of method used to measure or estimate such amount. If use is intermittent

estimate approximate lengths of periods of use. Spring flows 1 1/2 gallon per minute, measured over a period of time. Excavated and piped into tank.

Northern Pacific Railway Company

Signature of Owner BY L. A. Schmitz  
Dist. Supvr. Grs. & Cult.

Date \_\_\_\_\_

This form to be prepared by contractor (if any), otherwise by the owner.

Three copies of this notice are to be filed with the County Clerk and Recorder of the county in which the works are located.

Please answer all questions. If not applicable, so state, otherwise the form will be returned.

Original to the County Clerk and Recorder; duplicate to the State Engineer; Triplicate to the Montana Bureau of Mines and Geology and Quadruplicate for the Appropriator.

9390