

13

File No. ....

T. 5 North R21 West

DUPLICATE

County Ravalli

STATE OF MONTANA  
ADMINISTRATOR OF GROUNDWATER CODE  
OFFICE OF STATE ENGINEER

RECEIVED  
MAY 7 1964

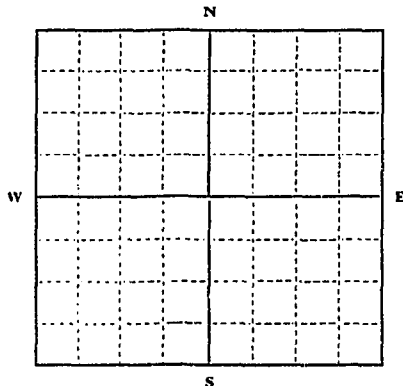
Declaration of Vested Groundwater Rights

(Under Chapter 237, Montana Session Laws, 1961)

STATE ENGINEER

1. Shirley H. Rogers, of Route 1 Box 171 Hamilton  
(Name of Appropriator) (Address) (Town)  
County of Ravalli State of Montana

have appropriated groundwater according to the Montana laws in effect prior to January 1, 1962, as follows:



NW 1/4 of Sec. 13 T. 5n R21w

Indicate point of appropriation and place of use, if possible. Each small square represents 10 acres.

2. The beneficial use on which the claim is based. Household use, lawn, trees, shrubs, garden.

3. Date or approximate date of earliest beneficial use; and how continuous the use has been. About Sept. 28, 1946. Has been used every day since the above date.

4. The amount of groundwater claimed (in miner's inches or gallons per minute) Approx. eleven & 2/3 gal.

5. If used for irrigation, give the acreage and description of the lands to which water has been applied and name of the owner thereof. 1/4 acre. The east 1/2 of a 1.01 acre plot. SE corner of this plot lies approx. 416 ft. W. & 100 ft. E by E of the SE corner of NW 1/4 Sec. 13. Owner - Shirley H. Rogers - of above described plot.

6. The means of withdrawing such water from the ground and the location of each well or other means of withdrawal. 3/4 h.p. elect. pump Pump & pump house directly over well. Well is 120 ft. W & 19 ft. E of the SE corner of this plot.

7. The date of commencement and completion of the construction of the well, wells, or other works for withdrawal of groundwater. Drilling completed September 14, 1946 by A. Russell Nowbray 127 Mount Ave. Missoula, Montana.

8. The depth of water table. From our copy of Mr. Nowbray's statement: to water 17 ft. water in well 48 ft. 6 inches

9. So far as it may be available, the type, size and depth of each well or the general specifications of any other works for the withdrawal of groundwater. drilled; 4 in. casing; top of casing was about 3 ft. below surface of ground. In 1952 we added extra casing - brought pump to surface of ground. From surface to bottom of well - 68 feet 6 inches.

10. The estimated amount of groundwater withdrawn each year. Approx. 37,555 barrels for the above described plot. \* (see footnote)

11. The log of formations encountered in the drilling of each well if available. Mr. Nowbray's records may show this. I believe he sent samples someplace; perhaps to Butte. I do know the vein of water is in granite; final 8 to 10 ft. dry, nearly impervious; on breaking thru, the water rushed up the casing with great force. At least twice he drilled thru water which was in sand.

12. Such other information of a similar nature as may be useful in carrying out the policy of this act, including reference to book and page of any county record. No county record.

\* Water as estimated, is for property as described; however, water from this well is also used on properties which adjoin this above mentioned plot.

Signature of Owner Shirley H. Rogers

Date May 5, 1964

Three copies to be filed by the owner with the County Clerk and Recorder of the county in which the well is located.

Please answer all questions. If not applicable, so state, otherwise the form will be returned.

Original to the County Clerk and Recorder; Duplicate to the State Engineer; Triplicate to the Montana Bureau of Mines and Geology, and Quadruplicate for the Appropriator.

35655

# 4452

I certify that I received and filed this  
instrument on this.....5th  
day of May....., 19 64..... at 3:45  
o'clock..... P.....M.

F. H. Moore  
COUNTY RECORDER

By.....  
DEPUTY



5823

I certify that I received and filed this  
instrument on this 1st  
day of March, 1923, at 10:35  
o'clock A. M.  
Dorlene E. Hughes  
COUNTY RECORDER  
By H. J. Od  
DEPUTY

File No. 2255

T. 5 N R. 21 W

DUPLICATE

County Ravalli

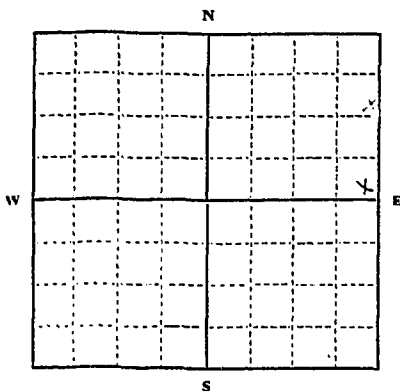
STATE OF MONTANA  
ADMINISTRATOR OF GROUNDWATER CODE  
OFFICE OF STATE ENGINEER

RECEIVED  
DEC 31 1963

Declaration of Vested Groundwater Rights STATE ENGINEER

(Under Chapter 237, Montana Session Laws, 1961)

1. Oliver & Ruth Lynder, of Hamilton  
(Name of Appropriator) (Address) (Town)  
County of Ravalli State of Montana  
have appropriated groundwater according to the Montana laws in effect prior to January 1, 1962, as follows:



N.E. 1/4 Sec. 13, T. 5, R. 21

Indicate point of appropriation and place of use, if possible. Each small square represents 10 acres.

- 2. The beneficial use on which the claim is based. House, stock and irrigation
- 3. Date or approximate date of earliest beneficial use; and how continuous the use has been. around 1930 used daily
- 4. The amount of groundwater claimed (in miner's inches or gallons per minute) 50 inches
- 5. If used for irrigation, give the acreage and description of the lands to which water has been applied and name of the owner thereof 1 acre irrigated
- 6. The means of withdrawing such water from the ground and the location of each well or other means of withdrawal. Well

- 7. The date of commencement and completion of the construction of the well, wells, or other works for withdrawal of groundwater. 1930
- 8. The depth of water table. 31 ft or more
- 9. So far as it may be available, the type, size and depth of each well or the general specifications of any other works for the withdrawal of groundwater. 6 in casing and is raised by pump
- 10. The estimated amount of groundwater withdrawn each year. Stock irrigation, House
- 11. The log of formations encountered in the drilling of each well if available.
- 12. Such other information of a similar nature as may be useful in carrying out the policy of this act, including reference to book and page of any county record.

Signature of Owner Oliver & Ruth Lynder

Date Dec-21-1963

Three copies to be filed by the owner with the County Clerk and Recorder of the county in which the well is located.

Please answer all questions. If not applicable, so state, otherwise the form will be returned.

Original to the County Clerk and Recorder; Duplicate to the State Engineer; Triplicate to the Montana Bureau of Mines and Geology, and Quadruplicate for the Appropriator.

16743

I certify that I received and filed this  
Instrument on this 27  
day of Dec, 1963 at 1155  
o'clock P.M.

F. S. Moore  
COURT RECORDER

DEPUTY

RECORDED  
INDEXED  
JAN 1 1964  
COUNTY CLERK

File No. ....

T. 5 N. R. 21

DUPLICATE

County Rawlley

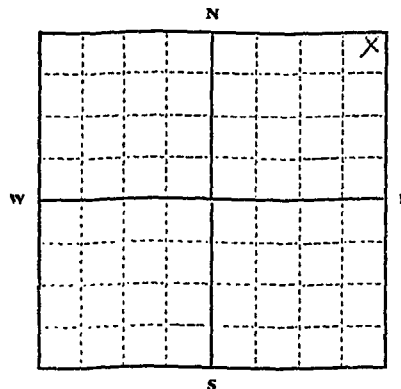
STATE OF MONTANA  
ADMINISTRATOR OF GROUNDWATER CODE  
OFFICE OF STATE ENGINEER

JAN 17 1964

Declaration of Vested Groundwater Rights

(Under Chapter 237, Montana Session Laws, 1961)

1. Charles & Leon Likes, of R#1 Box 113 Hamilton  
(Name of Appropriator) (Address) (Town)  
County of Rawlley State of Montana  
have appropriated groundwater according to the Montana laws in effect prior to January 1, 1962, as follows:



NE 1/4 NE Sec. 13 T. 5 R. 21

Indicate point of appropriation and place of use, if possible. Each small square represents 10 acres.

- 2. The beneficial use on which the claim is based house use stock, irrigation
- 3. Date or approximate date of earliest beneficial use; and how continuous the use has been 1950 - used daily
- 4. The amount of groundwater claimed (in miner's inches or gallons per minute) 60"
- 5. If used for irrigation, give the acreage and description of the lands to which water has been applied and name of the owner thereof self 27 acres
- 6. The means of withdrawing such water from the ground and the location of each well or other means of withdrawal electric pump

- 7. The date of commencement and completion of the construction of the well, wells, or other works for withdrawal of groundwater 1950
- 8. The depth of water table 30'
- 9. So far as it may be available, the type, size and depth of each well or the general specifications of any other works for the withdrawal of groundwater 6" casing, electric pump 35'
- 10. The estimated amount of groundwater withdrawn each year family of five irrigate 67
- 11. The log of formations encountered in the drilling of each well if available stock 70' head
- 12. Such other information of a similar nature as may be useful in carrying out the policy of this act, including reference to book and page of any county record.

Signature of Owner Charles Likes  
Date 12-31-63

Three copies to be filed by the owner with the County Clerk and Recorder of the county in which the well is located.  
Please answer all questions. If not applicable, so state, otherwise the form will be returned.

Original to the County Clerk and Recorder; Duplicate to the State Engineer; Triplicate to the Montana Bureau of Mines and Geology, and Quadruplicate for the Appropriator.

37559

3095

I certify that I received and filed this  
instrument on this 31st  
day of Dec, 19 63 at 2:44  
o'clock P. M.

F. Y. Moore  
COUNTY RECORDER  
By Shirley Keith  
DEPUTY



GW

File No. ....

DUPLICATE

*Section No. 0*

RECEIVED  
MAY 20 1964

Approved Stock Form - State Publishing Co., Helena, Montana - 42234

T. *5 N R 21*

County *Ravalli*

STATE OF MONTANA  
ADMINISTRATOR OF STATE GROUNDWATER CODE  
OFFICE OF STATE ENGINEER

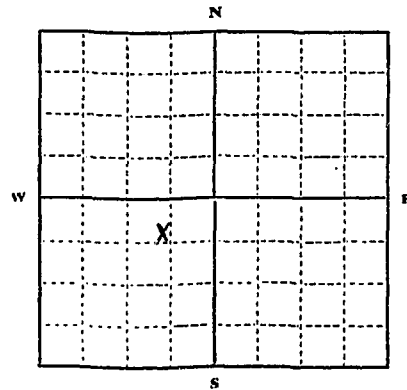
JAN 17 1964

**Declaration of Vested Groundwater Rights**

ENGINEER

(Under Chapter 237, Montana Session Laws, 1961)

1. *Charles Likes* of *R#1 Box 113 Hamilton*  
(Name of Appropriator) (Address) (Town)  
County of *Ravalli* State of *Montana*  
have appropriated groundwater according to the Montana laws in effect prior to January 1, 1962, as follows:



*S.E. 1/4 Sec. 13 T. 5 R. 21*

Indicate point of appropriation and place of use, if possible. Each small square represents 10 acres.

2. The beneficial use on which the claim is based.....

*irrigation*

3. Date or approximate date of earliest beneficial use; and how continuous the use has been.....

*1960 each irrigating season since*

4. The amount of groundwater claimed (in miner's inches or gallons per minute).....

*50"*

5. If used for irrigation, give the acreage and description of the lands to which water has been applied and name of the owner thereof.....

*40 FT cres*

6. The means of withdrawing such water from the ground and the location of each well or other means of withdrawal.....

*electric pump*

7. The date of commencement and completion of the construction of the well, wells, or other works for withdrawal of groundwater.....

*1960*

8. The depth of water table.....

*10'*

9. So far as it may be available, the type, size and depth of each well or the general specifications of any other works for the withdrawal of groundwater.....

10. The estimated amount of groundwater withdrawn each year.....

*Sprinkler 40 FT  
May - Oct - incl.*

11. The log of formations encountered in the drilling of each well if available.....

12. Such other information of a similar nature as may be useful in carrying out the policy of this act, including reference to book and page of any county record.....

Signature of Owner *Charles Likes*

Date *Dec. 31, 1963*

Three copies to be filed by the owner with the County Clerk and Recorder of the county in which the well is located.

Please answer all questions. If not applicable, so state, otherwise the form will be returned.

Original to the County Clerk and Recorder; Duplicate to the State Engineer; Triplicate to the Montana Bureau of Mines and Geology, and Quadruplicate for the Appropriator.

37557

#3093

I certify that I received and filed this  
instrument on this 31st  
day of Dec., 1963, at 2:42  
o'clock P.M.

F. G. Moore  
COUNTY RECORDER  
By Shirley Keith  
DEPUTY

File No.....

T. 5<sup>N</sup> R. 21

DUPLICATE

County Rainier

STATE OF MONTANA  
ADMINISTRATOR OF GROUNDWATER CODE  
OFFICE OF STATE ENGINEER

JAN 17 1964

STATE ENGINEER

Notice of Completion of Groundwater Appropriation  
Without Well

(Under Chapter 237 Montana Session Laws, 1961)

Date of Appropriation of Groundwater..... 1949

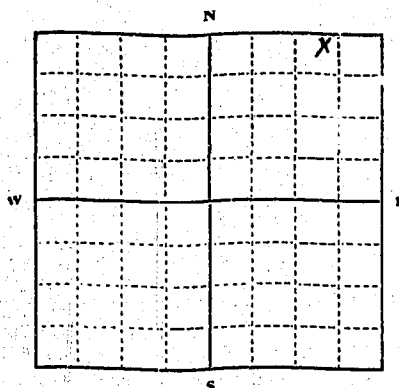
Owner Charles Likes Address R#1 Hamilton

Contractor (if any) .....

Address of Contractor .....

Date Started..... Date Completed.....

Describe means of obtaining groundwater without a well "as by sub-irrigation and other natural processes". Include depth to water when applicable. sub irrigation and natural spring



NE 1/4 Sec. 13, T. 5, R. 21  
Indicate point of appropriation and place of use, if possible.

Quantity of water developed and used with explanation of method used to measure or estimate such amount. If use is intermittent

estimate approximate lengths of periods of use.....

continuously 6 mo  
May - Nov  
50"

Signature of Owner Charles Likes

Date 12-31-63

This form to be prepared by contractor (if any), otherwise by the owner.

Three copies of this notice are to be filed with the County Clerk and Recorder of the county in which the works are located.

Please answer all questions. If not applicable, so state, otherwise the form will be returned.

Original to the County Clerk and Recorder; duplicate to the State Engineer; Triplicate to the Montana Bureau of Mines and Geology and Quadruplicate for the Appropriator.

#3096

I certify that I received and filed this  
instrument on this 31st  
day of Dec., 1963, at 2:45  
o'clock P. M.

F. G. Moore

COUNTY RECORDER

By Shirley Keith  
DEPUTY

File No.....

T. 5-N R. 21 13

DUPLICATE

County Beavertail

STATE OF MONTANA  
ADMINISTRATOR OF GROUNDWATER CODE  
OFFICE OF STATE ENGINEER

JAN 17 1964  
STATE ENGINEER

Notice of Completion of Groundwater Appropriation  
Without Well

(Under Chapter 237 Montana Session Laws, 1961)

Date of Appropriation of Groundwater..... 1947

Owner..... Address.....

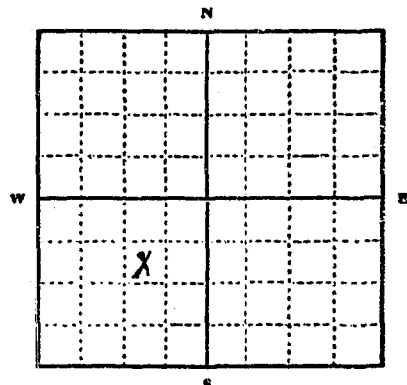
Contractor (if any) .....

Address of Contractor .....

Date Started..... Date Completed.....

Describe means of obtaining groundwater without a well "as by sub-irrigation and other natural processes". Include depth to water when applicable.....

Natural spring  
50"



NE 1/4 SW Sec. 13 T. 5 R. 21  
Indicate point of appropriation and place of use, if possible.

Quantity of water developed and used with explanation of method used to measure or estimate such amount. If use is intermittent

estimate approximate lengths of periods of use.....

continuously all year

Signature of Owner Charles Likes

Date Dec. 31, 1963

This form to be prepared by contractor (if any), otherwise by the owner.

Three copies of this notice are to be filed with the County Clerk and Recorder of the county in which the works are located.

Please answer all questions. If not applicable, so state, otherwise the form will be returned.

Original to the County Clerk and Recorder; duplicate to the State Engineer; Triplicate to the Montana Bureau of Mines and Geology and Quadruplicate for the Appropriator.

3092

I certify that I received and filed this  
Instrument on this 31<sup>st</sup>  
day of Dec. 1963 at 2:41  
o'clock P. M.  
F. G. Moore  
COUNTY RECORDER  
By A. Shirley Keith  
DEPUTY

13

File No. ....

T. 5N R. 2W

DUPLICATE

RECEIVED  
JAN 8 1964

STATE OF MONTANA  
ADMINISTRATOR OF GROUNDWATER CODE  
OFFICE OF STATE ENGINEER

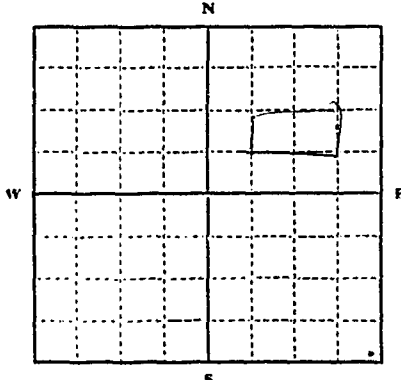
STATE ENGINEER

Declaration of Vested Groundwater Rights

(Under Chapter 237, Montana Session Laws, 1961)

1. Alvin F. Marie Schmitt, of Rt. 1 Box 146 Hamilton  
(Name of Appropriator) (Address) (Town)

County of Ravalli State of Montana  
have appropriated groundwater according to the Montana laws in effect prior to January 1, 1962, as follows:



S. E. 1/4 S. E. Sec. 13 T. 5. R. 21

Indicate point of appropriation and place of use, if possible. Each small square represents 10 acres.

- 2. The beneficial use on which the claim is based Domestic & Stock
- 3. Date or approximate date of earliest beneficial use; and how continuous the use has been 1903
- 4. The amount of groundwater claimed (in miner's inches or gallons per minute) 3.5 gallons per min.
- 5. If used for irrigation, give the acreage and description of the lands to which water has been applied and name of the owner thereof not used for irrigation
- 6. The means of withdrawing such water from the ground and the location of each well or other means of withdrawal electric motor pump

- 7. The date of commencement and completion of the construction of the well, wells, or other works for withdrawal of groundwater 1903 - 1906
- 8. The depth of water table 20 ft
- 9. So far as it may be available, the type, size and depth of each well or the general specifications of any other works for the withdrawal of groundwater 42 ft depth 4 in casing
- 10. The estimated amount of groundwater withdrawn each year Two Hundred thousand gal.
- 11. The log of formations encountered in the drilling of each well if available not available
- 12. Such other information of a similar nature as may be useful in carrying out the policy of this act, including reference to book and page of any county record.

Signature of Owner Alvin F. Schmitt  
Date Dec 3, 1963

Three copies to be filed by the owner with the County Clerk and Recorder of the county in which the well is located.

Please answer all questions. If not applicable, so state, otherwise the form will be returned.

Original to the County Clerk and Recorder; Duplicates to the State Engineer; Triplicate to the Montana Bureau of Mines and Geology, and Quadruplicate for the Appropriator.

27305

#2497

I certify that I received and filed this  
instrument on this 30th  
day of Dec. 1963 at 1:00  
o'clock P. M.

F. G. Moore

COUNTY RECORDER

By Shirley Keith  
DEPUTY

*[Faint, illegible text and markings, possibly bleed-through from the reverse side of the page.]*



13

File No. ....

T. 51<sup>N</sup> R. 21<sup>W</sup>  
County Paralle

DUPLICATE

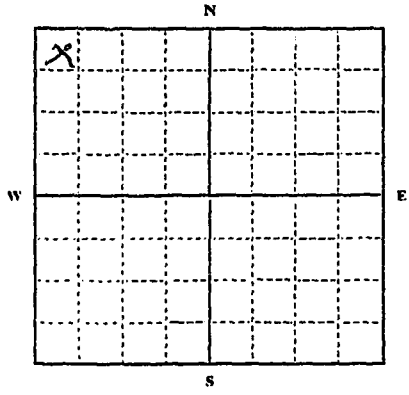
STATE OF MONTANA  
ADMINISTRATOR OF GROUNDWATER CODE  
OFFICE OF STATE ENGINEER

RECEIVED  
JAN 8 1963

Declaration of Vested Groundwater Rights ENGINEER

(Under Chapter 237, Montana Session Laws, 1961)

1. Stanley Mitchell Glen H. Wilson, of Hamilton (Name of Appropriator) (Address) (Town)  
County of Paralle State of Montana  
have appropriated groundwater according to the Montana laws in effect prior to January 1, 1962, as follows:



4. Montana Sec. 13, T. 5, R. 21  
Indicate point of appropriation and place of use, if possible. Each small square represents 10 acres.

2. The beneficial use on which the claim is based. House and Lawn

3. Date or approximate date of earliest beneficial use; and how continuous the use has been. 1958, steady use

4. The amount of groundwater claimed (in miner's inches or gallons per minute). 500 gallons per hour

5. If used for irrigation, give the acreage and description of the lands to which water has been applied and name of the owner thereof.  
L

6. The means of withdrawing such water from the ground and the location of each well or other means of withdrawal.  
Electric House pump

7. The date of commencement and completion of the construction of the well, wells, or other works for withdrawal of groundwater. 1958

8. The depth of water table. Ground level Spring + summer

9. So far as it may be available, the type, size and depth of each well or the general specifications of any other works for the withdrawal of groundwater.  
Drilled Well forty feet deep.  
Eight inch pipe

10. The estimated amount of groundwater withdrawn each year. -

11. The log of formations encountered in the drilling of each well if available. ....

12. Such other information of a similar nature as may be useful in carrying out the policy of this act, including reference to book and page of any county record. ....

Signature of Owner Stanley M. Wilson  
Date Dec 4 - 27-63

Three copies to be filed by the owner with the County Clerk and Recorder of the county in which the well is located.

Please answer all questions. If not applicable, so state, otherwise the form will be returned.

Original to the County Clerk and Recorder; Duplicate to the State Engineer; Triplicate to the Montana Bureau of Mines and Geology, and Quadruplicate for the Appropriator.

27341

#2533

I certify that I received and filed this  
instrument on this 30th  
day of Dec. 1963 at 1:40  
o'clock P. M.  
F. G. Moore  
COUNTY RECORDER  
Shirley Keith  
DEPUTY

County Parade

STATE OF MONTANA  
ADMINISTRATOR OF GROUNDWATER CODE  
MONTANA WATER RESOURCES BOARD

RECEIVED  
APR 2 1973

DRILLER'S LOG

NOTICE OF COMPLETION OF GROUNDWATER  
APPROPRIATION BY MEANS OF WELL

Developed after January 1, 1962

MONTANA DEPARTMENT OF NATURAL  
RESOURCES AND CONSERVATION

Indicate the character, color, thickness of strata such as soil, clay, sand, gravel, shale, sandstone, etc. Show depth at which water is found and height to which water rises in well.

(Under Chapter 237 Montana Session Laws, 1961, as amended)

This form to be prepared by driller, and three copies to be filed by the owner with the County Clerk and Recorder in the county in which the well is located, last copy to be retained by driller.

Please answer all questions. If not applicable, so state, otherwise the form may be returned.

Owner Edward E. Johnson

For Administrator's Use	
File	<u>5852</u>
Date	<u>MARCH 30, 1973</u>
GW 1	<u>1:45 p.m.</u>

Address Rt 1 Box 170

Hamilton Mont

Date well started 3/27/73

completed 3/28/73

Type of well drilled  
(Dug, driven, bored or drilled)

Equipment used churn drill  
(Churn drill, rotary or other)

Water Use: Domestic  Municipal  Stock  Irrigation

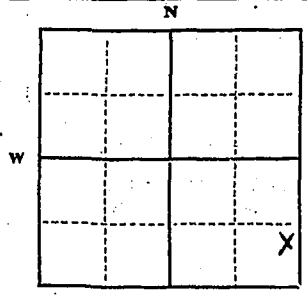
Industrial  Drainage  Other \* Garden/Lawn

\*Describe

USE: If used for irrigation, industrial, drainage or other. Explain, state number of acres and location or other data (i.e. Lot, Block and Addition).

ESTIMATED ANNUAL WITHDRAWAL

Size of Drilled Hole	Size and Weight of Casing	From (Feet)	To (Feet)	PERFORATIONS		
				Kind Size	From (Feet)	To (Feet)
<u>4" I.D.C.</u>	<u>1" I.D. 5 ft pipe</u>	<u>0</u>	<u>5</u>			



Static water level 32 ft.\*  
Pumping water level 36 ft.\*  
at 1.5 gallons per minute,  
measured 2 minutes after pumping began.  
\*Measured from ground level.  
Well developed by pump  
for 1 hours.  
Power 1/2 HP  
Remarks: (Gravel packing, cementing, packers, type of shutoff)

SE 1/4 SE 1/4 Sec. 13  
T. 5 N. R. 21 E.  
8 W

INDICATE LOCATION OF WELL AND PLACE OF USE, IF POSSIBLE. EACH SMALL SQUARE REPRESENTS 40 ACRES.

Driller's Signature Pittman Smith

Driller's Address Rt 2 Box 49

Stevensville Mont LICENSE NO. 250

From (Feet)	To (Feet)	
<u>0</u>	<u>5</u>	<u>pit</u>
<u>5</u>	<u>10</u>	<u>Gravel + sand</u>
<u>10</u>	<u>14</u>	<u>Gravel + water</u>

14 Show exact depth of bottom

52791

5852

I certify that I received and filed this instrument on this 30<sup>th</sup> day of March 1923, at 1:45 o'clock P.M.

D. Arden E. Hughes  
COUNTY RECORDER

Fee \$2.00

Case No. 111

FILED  
MAR 30 1923  
COUNTY CLERK

File No. 1748

T 5N R 21W

DUPLICATE

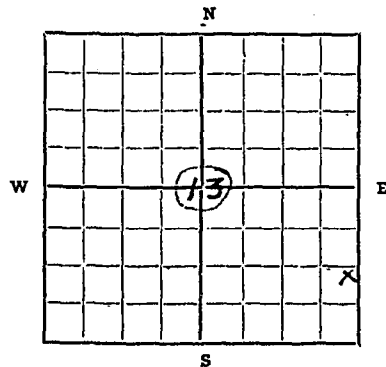
Ravalli County

STATE OF MONTANA  
 ADMINISTRATOR OF GROUNDWATER CODE  
 OFFICE OF STATE ENGINEER  
**Declaration of Vested Groundwater Rights**  
 (Under Chapter 237, Montana Session Laws, 1961)

RECEIVED  
 JUN 17 1963  
 STATE ENGINEER

1. Arthur & Ethel F. Treace of RED 1 Bx 120 Hamilton  
 (Name of Appropriator) (Address) (Town)

County of Ravalli, State of Montana, have appropriated groundwater according to the Montana laws in effect prior to January 1, 1962, as follows:



SE 1/4 SE Sec 13 T. 5N R. 21W

Indicate point of appropriation and place of use, if possible. Each small square represents 10 acres.

2. The beneficial use on which the claim is based domestic, irrigation and livestock
3. Date or approximate date of earliest beneficial use; and how continuous the use has been Continuously since January 1929
4. The amount of groundwater claimed (in miner's inches or gallons per minute) 20 gallons per minute
5. If used for irrigation, give the acreage and description of the lands to which water has been applied and name of the owner thereof 6 acres in NE corner SE 1/4 Sec. 13, T5N, R21W, MPM being the north 417.2 feet of the east 625.8 feet, owned by self.
6. The means of withdrawing such water from the ground and the location of each well or other means of withdrawal pump

7. The date of commencement and completion of the construction of the well, wells, or other works for withdrawal of groundwater January 1929
8. The depth of water table 25 feet
9. So far as it may be available, the type, size and depth of each well or the general specifications of any other works for the withdrawal of groundwater 47 feet of 2 inch pipe
10. The estimated amount of groundwater withdrawn each year
11. The log of formations encountered in the drilling of each well if available Mostly gravel below top soil going through layer of hard pan at 45 feet
12. Such other information of a similar nature as may be useful in carrying out the policy of this act, including reference to book and page of any county record

*Arthur Treace*  
 Signature of Owner Ethel F. Treace

Date June 13, 1963

Three copies to be filed by the owner with the County Clerk and Recorder of the county in which the well is located.

Please answer all questions. If not applicable, so state, otherwise the form will be returned.

Original to the County Clerk and Recorder; duplicate to the State Engineer; Triplicate to the School of Mines and Quadruplicate for the Appropriator.

#1748

I certify that I received and filed this  
instrument on this 13th  
day of June 19 63 at 3:35  
o'clock P. M.


F. G. Moore

COUNTY RECORDER

By

*Shirley Keith*

DEPUTY



ALL INSTRUMENTS FILED IN THIS  
OFFICE ARE SUBJECT TO THE  
RECORDING ACT OF 1908  
AND TO THE REVISIONS THEREOF  
AS AMENDED BY ACTS OF THE  
LEGISLATURE OF THE STATE OF  
MISSISSIPPI.

MISSISSIPPI  
RECORDING ACT OF 1908  
AND TO THE REVISIONS THEREOF  
AS AMENDED BY ACTS OF THE  
LEGISLATURE OF THE STATE OF  
MISSISSIPPI.

GW  
File No. ....

T 5. N. R 21. W.

DUPLICATE

STATE OF MONTANA  
ADMINISTRATOR OF GROUNDWATER CODE  
OFFICE OF STATE ENGINEER  
JUL 3 1964

RECEIVED  
Revalle County

0 Top of Ground  
1 Surface Soil (Elev. above sea level 3572.....)  
to  
23 Granite Boulders  
to  
25 Layer Yellow Clay  
to  
26 Yellow Clay  
to  
32 Yellow Sand  
to  
37 Grayish Sand  
to  
44 Gray sand  
to  
52 Gray Sandstone  
to  
58 Same-Tight hole shoot  
to  
68 Course Sand (Cobble gravel)  
to  
77 Hard Sandstone Shoot  
to  
78 Fine Sand  
to  
80 Course Fine Sand Mix  
to  
82' Course Gravel N

**Notice of Completion of Groundwater Appropriation by Means of Well**

(Under Chapter 237, Montana Session Laws, 1961)

Owner George R. Thomas Address Missoula, Montana

Driller Gerald Cuigley Address Hamilton, Montana

Date of Notice of Appropriation of Groundwater April 28, 1964

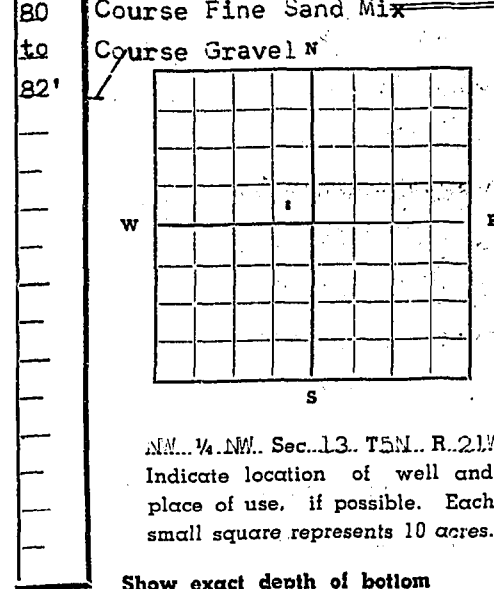
Date well started April 28, 1964 Date Completed April 29, 1964

Type of well Drilled Equipment Used Drill  
(dug, driven, bored or drilled) (Churn, drill, rotary or other)

Water Use: Domestic (X) Municipal ( ) Stock ( ) Irrigation ( )  
Industrial ( ) Drainage ( ) Other ( )

← Indicate on the diagram the character and thickness of the different strata met with in drilling, such as soil, clay, shale, gravel, rock or sand, etc. Show depth at which water is encountered, thickness and character of water-bearing strata and height to which the water rises in the well.

	Size of Drilled Hole	Size and Weight of Casing	From (Feet)	To (Feet)	PERFORATIONS		
					Kind Size	From (Feet)	To (Feet)
68 Course Sand (Cobble gravel)							
77 Hard Sandstone Shoot	6 5/8"	17.02# per foot	0	81	-----	none	-----
78 Fine Sand		6 5/8"					



Show exact depth of bottom

Static Water Level for non-flowing Well ..... 43.6 ..... feet.

Shut-in Pressure for Flowing Well .....

Pumping Water Level 43.5 ..... feet at 21 ..... gal. per minute.

Discharge in gal., per min. of flowing well .....

How Tested Pump & Bailor Length of Test .....

Remarks: (Gravel packing, cementing, packers, type of shutoff, Location of place of use of groundwater if not at well, and any other similar pertinent information, including number of acres irrigated, if used for irrigation) .....

Class C 3347  
Driller's License Number

Gerald Cuigley  
Driller's Signature

This form to be prepared by driller, and three copies to be filed by the owner with the County Clerk and Recorder in the county in which the well is located.

Please answer all questions. If not applicable, so state, otherwise the form will be returned.

Original to the County Clerk and Recorder; duplicate to the State Engineer; Triplicate to the School of Mines and Quadruplicate for the Appropriator.

4475

DISCOUNT

I certify that I received and filed this instrument on this 1st day of July, 1962, at 3:30 o'clock P.M.

F. S. Moore  
COUNTY RECORDER

By \_\_\_\_\_ DEPUTY

CHARGES TO BE PAID BY THE COUNTY TO THE COUNTY CLERK FOR THE RECORDING OF THIS INSTRUMENT

RECORDED IN BOOK \_\_\_\_\_ PAGE \_\_\_\_\_

CC



RECORDED

Book 16

Page 800

DECLARATION OF RELEASE AND ABANDONMENT OF WELL AND WELL SYSTEM

NOTARY PUBLIC STATE OF MONTANA  
MISSOULA

1973

BE IT KNOWN:

That I, Johann Thomas, of Hamilton, Montana, for and in consideration of the sum of One Dollar (\$1.00) and other good and valuable consideration to me in hand paid, receipt of which is acknowledged, do by these presents, release and abandon unto Shirley Rogers, Ravalli County, Montana, any and all right, claim or interest which I may have or may have accrued to me under and by virtue of any grant or conveyance in and to the well, electric pump system and pumphouse located on the lands of Shirley Rogers, which land is situate within the NW1/4NW1/4, Section 13 Township 5 North, Range 21 West, N.P.M. Ravalli County, Montana.

I do hereby make this release and abandonment to Shirley Rogers to inure to her benefit, her heirs, administrators, executors and assigns.

IN WITNESS WHEREOF, I have hereto placed my signature in execution this 4 day of May, 1973.

Johann Thomas

STATE OF MONTANA ( )  
County of Missoula ( ) ss.

On this 4<sup>th</sup> day of May, 1973, before me, the undersigned, a Notary Public for the State of Montana, personally appeared Johann Thomas, known to me to be the person whose name is subscribed to the within instrument, and acknowledged to me that she executed the same.

IN WITNESS WHEREOF, I have hereto set my hand and official seal the day and year first hereinabove written.

[Signature]  
Notary Public for the State of Montana  
Residing at Missoula, Montana  
My Commission expires: 12/31/79

STATE OF MONTANA }  
COUNTY OF RAVALLI } ss.  
FILED FOR RECORD ..... THIS 21st DAY OF May 1973  
AT 4:10 O'CLOCK P. AND RECORDED IN VOL. 16 ON PAGE 800  
By Dale C. Hays COUNTY CLERK & RECORDER  
FEE 2.00 DEPUTY  
RETURN TO E. C. Rogers  
Rt 1 Box 1214  
Hamilton, Mont.

GW

File No. 1959

T 5 N., R 21 W.

DUPLICATE

Ravalli County

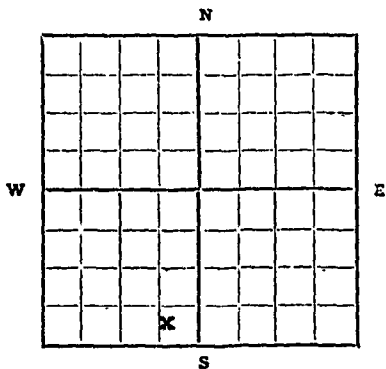
STATE OF MONTANA  
ADMINISTRATOR OF GROUNDWATER CODE  
OFFICE OF STATE ENGINEER

RECEIVED  
DEC 16 1963  
STATE ENGINEER

Declaration of Vested Groundwater Rights  
(Under Chapter 237, Montana Session Laws, 1961)

1. FELSIE DECKER BOLDT, of Route 1, Hamilton,  
(Name of Appropriator) (Address) (Town)

County of Ravalli, State of Montana, have appropriated groundwater according to the Montana laws in effect prior to January 1, 1962, as follows:



2. The beneficial use on which the claim is based Domestic, stock, & irrigation water use.

3. Date or approximate date of earliest beneficial use; and how continuous the use has been 1895 and continuous since.

4. The amount of groundwater claimed (in miner's inches or gallons per minute) 25 gal. per minute.

5. If used for irrigation, give the acreage and describe the lands to which water has been applied and name of owner thereof NW 1/4 Sec. 14, T. 5 N., R. 21 W.

6. The means of withdrawing such water from the ground and the location of each well or other means of withdrawal One Artesian Well.

NW 1/4 Sec. 14, T. 5 N., R. 21 W.

Indicate point of appropriation and place of use, if possible. Each small square represents 10 acres.

7. The date of commencement and completion of the construction of the well, wells, or other works for withdrawal of groundwater 1895 through 1896.

8. The depth of water table 4 ft.

9. So far as it may be available, the type, size and depth of each well or the general specifications of any other works for the withdrawal of groundwater 3 ft. x 3 ft. opening 4 ft. deep with a retaining box & gravity feed.

10. The estimated amount of groundwater withdrawn each year entire output.

11. The log of formations encountered in the drilling of each well if available Sandy, with shell of Hardpan about three feet from surface.

12. Such other information of a similar nature as may be useful in carrying out the policy of this act, including reference to book and page of any county record

Signature of Owner Felsie Decker Boldt

Date December 5, 1963.

Three copies to be filed by the owner with the County Clerk and Recorder of the county in which the well is located.

Please answer all questions. If not applicable, so state, otherwise the form will be returned.

Original to the County Clerk and Recorder; duplicate to the State Engineer; Triplicate to the School of Mines and Quadruplicate for the Appropriator.


9424

I certify that I received and filed this  
instrument on this 13<sup>th</sup>  
day of Dec, 1963, at 4:25  
o'clock P. M.

F. H. Moore  
COUNTY RECORDER

By \_\_\_\_\_  
DEPUTY

RECORDED  
21 DEC 1963



Faint, illegible text on the right side of the page, possibly bleed-through from the reverse side or a very light stamp.

T. 5 N R. 21 W

County. Ravalli

MONTANA BUREAU OF MINES AND GEOLOGY  
Butte, Montana

RECEIVED  
JAN 1 1961

WATER WELL LOG

STATE ENGINEER

			x

Owner Robert Evers & R. D. Flightng Address Darby, Montana

Driller Clyde McLean Address Hamilton

Date Started November 10, 1961 Date Completed November 10, 1961

Location: Sec. 14 T. 5N R. 21W 1/4 sec. NENE

Type of well dug Equipment used back hoe  
(Dug, driven, bored, or drilled) (Churn drill, rotary, other)

Water use: Domestic  Municipal  Stock  Irrigation   
Industrial  Drainage  Other:

Casing: 0 ft. to 8 ft. Type steel pipe Size 4"

Casing: ft. to ft. Type Size

Casing: ft. to ft. Type Size

Perforated or Screened: Ft. 4' to ft. 8' Ft. to ft.

Type of screen or perforations holes cut in pipe

Static Water level, for non-flowing well: within 3 feet of land surface, 5 feet in well.

Shut-in pressure, for flowing well: none lb./sq. in. on: (date)

Pumping water level five feet at 6.66 gal. per min.

How tested: 400 gal. per hour pump at full capacity for 4 or 5 hours did not seem to lower the water at all

Length of test 4 or 5 hours

Remarks: (Gravel packing, cementing, packers, type of shut-off, depth of shut-off)  
gravel packing, no shut-off except pump shut-off

(over)



T. 5 N R. 21 W  
County Ravalli

MONTANA BUREAU OF MINES AND GEOLOGY  
Butte, Montana

RECEIVED  
JAN 1 1961

WATER WELL LOG

STATE ENGINEER

		x

Owner Robert Evers & R. D. Flightner Address Darby, Montana

Driller Clyde McLean Address Hamilton

Date Started September 15, 1961 Date Completed September 15, 1961

Location: Sec. 14 T. 5 N R. 21 W. 1/4 sec. NENE

Type of well dug (Bug, driven, bored, or drilled) Equipment used Back Hoe (Churn drill, rotary, other)

Water use: Domestic  Municipal  Stock  Irrigation   
Industrial  Drainage  Other: \_\_\_\_\_

Casing: 0 ft. to 12 ft. Type galv. steel / culvert Size 12"

Casing: \_\_\_\_\_ ft. to \_\_\_\_\_ ft. Type \_\_\_\_\_ Size \_\_\_\_\_

Casing: \_\_\_\_\_ ft. to \_\_\_\_\_ ft. Type \_\_\_\_\_ Size \_\_\_\_\_

Perforated or Screened: Ft. No. to ft. \_\_\_\_\_ Ft. \_\_\_\_\_ to ft. \_\_\_\_\_

Type of screen or perforations. None

Static Water level, for non-flowing well: within 3 ft. of land surface, 9 ft. in well feet.

Shut-in pressure, for flowing well: none lb./sq. in. on: \_\_\_\_\_ (date)

Pumping water level: 9 feet at untested gal. per min.

How tested: Untested

Length of test: \_\_\_\_\_

Remarks: (Gravel packing, cementing, packers, type of shut-off, depth of shut-off)

Gravel packing, no shut-off except pump shut-off

(over)



STATE OF MONTANA  
ADMINISTRATOR OF GROUNDWATER CODE  
MONTANA WATER RESOURCES BOARD

NOTICE OF COMPLETION OF GROUNDWATER  
APPROPRIATION BY MEANS OF WELL

Developed after January 1, 1962

(Under Chapter 237 Montana Session Laws, 1961, as amended)

This form to be prepared by driller, and three copies to be filed by the owner with the County Clerk and Recorder in the county in which the well is located, last copy to be retained by driller.

Please answer all questions. If not applicable, so state, otherwise the form may be returned.

Owner Jerry Harbaugh

Address Hamilton  
Montana

Date well started 6-5-70

completed 6-9-70

For Administrator's Use	
File	<u>June 17, 1970</u>
	<u>1:52 p.m.</u>
GW #	<u>5286</u>

Type of well drilled

(Dug, driven, bored or drilled)

Equipment used churn drill

(Churn drill, rotary or other)

Water Use: Domestic  Municipal  Stock  Irrigation

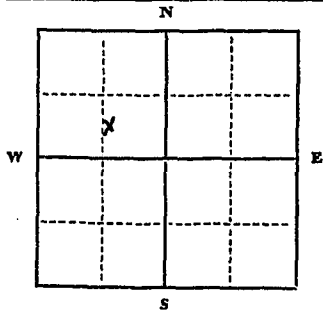
Industrial  Drainage  Other  Garden/Lawn

\*Describe

USE: If used for irrigation, industrial, drainage or other. Explain, state number of acres and location or other data (i.e. Lot, Block and Addition).

ESTIMATED ANNUAL WITHDRAWAL 100,000 gallons

Size of Drilled Hole	Size and Weight of Casing	From (Feet)	To (Feet)	PERFORATIONS		
				Kind Size	From (Feet)	To (Feet)
6"	17 #/ft	0	46	3/16x6	36	46



Static water level 12 ft.\*  
Pumping water level 36 ft.\*  
at 20 gallons per minute,  
measured ..... minutes after pumping  
began.

\*Measured from ground level.  
Well developed by baling and  
for 4 hours. pumping  
Power..... Pump..... HP  
Remarks: (Gravel packing, cementing,  
packers, type of shutoff) .....

SE 1/4 NW 1/4 Sec. 14  
T. 5 N. R. 21 W.

INDICATE LOCATION OF WELL AND PLACE OF USE, IF POSSIBLE.  
EACH SMALL SQUARE REPRESENTS 40 ACRES.

Driller's Signature C. F. Wroble

Driller's Address Box 27

Victor LICENSE NO. 63

DRILLER'S LOG

Indicate the character, color, thickness of strata such as soil, clay, sand, gravel, shale, sandstone, etc. Show depth at which water is found and height to which water rises in well.

Top of Ground		(Elev. above sea level)
From (Feet)	To (Feet)	
0	12	Sand Gravel and large boulders
12	23	Sand and Gravel
23	42	Water bearing 4 gpm
42	46	Sand and gravel tight pressed
		Water bearing 20 gpm

Show exact depth of bottom



#5286

I certify that I received and filed this instrument on this 17<sup>th</sup> day of June 1970 at 1:52 o'clock P.M.

D. G. Moore  
COUNTY RECORDER

By Fee 2.00  
DEPUTY

*[Faint handwritten notes and signatures in the left margin]*

*[Faint printed text and a grid-like structure in the bottom right section, possibly a ledger or index table]*

**STATE OF MONTANA**  
**ADMINISTRATOR OF GROUNDWATER CODE**  
**MONTANA WATER RESOURCES BOARD**

**NOTICE OF COMPLETION OF GROUNDWATER  
APPROPRIATION BY MEANS OF WELL**

Developed after January 1, 1962

(Under Chapter 237 Montana Session Laws, 1961, as amended)

This form to be prepared by driller, and three copies to be filed by the owner with the County Clerk and Recorder in the county in which the well is located, last copy to be retained by driller.

Please answer all questions. If not applicable, so state, otherwise the form may be returned.

**DRILLER'S LOG**

Indicate the character, color, thickness of strata such as soil, clay, sand, gravel, shale, sandstone, etc. Show depth at which water is found and height to which water rises in well.

Owner  Charles McCulloch

Address  Hamilton, Montana

For Administrator's Use	
File	<u> 5445 </u>
Date	<u> June 22, 1971 </u>
Time	<u> 1:45 PM </u>
Well No.	<u> GW 1 </u>
Completed	<u> May 31, 1971 </u>

Date well started  May 30, 1971

completed  May 31, 1971

Type of well  Drilled   
(Dug, driven, bored or drilled)

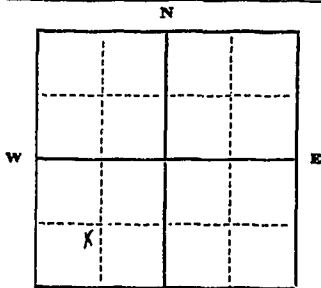
Equipment used  Churn Drill   
(Churn drill, rotary or other)

Water Use: Domestic  Municipal  Stock  Irrigation   
Industrial  Drainage  Other \* Garden/Lawn

\*Describe \_\_\_\_\_  
USE: If used for irrigation, industrial, drainage or other. Explain, state number of acres and location or other data (i.e. Lot, Block and Addition). \_\_\_\_\_

ESTIMATED ANNUAL WITHDRAWAL  unknown

Size of Drilled Hole	Size and Weight of Casing	From (Feet)	To (Feet)	PERFORATIONS		
				Kind Size	From (Feet)	To (Feet)
<u> 6" </u>	<u> 17 lbs. per ft. </u>	<u> 0 </u>	<u> 21 </u>	<u> 3/16x5 </u>	<u> 11 </u>	<u> 21 </u>



Static water level  10  ft.\*  
Pumping water level  17  ft.\*  
at  6  gallons per minute,  
measured  6  minutes after pumping  
began.

\*Measured from ground level.  
Well developed by  bailing   
for  2  hours.  pumping   
Power  1  HP  
Remarks: (Gravel packing, cementing, packers, type of shutoff)  1 ft. gravel pack

SW 1/4 Sw 1/4 Sec 15   
 T. 5 N. R. 21 E.   
 8 W

INDICATE LOCATION OF WELL AND PLACE OF USE, IF POSSIBLE. EACH SMALL SQUARE REPRESENTS 40 ACRES.

Driller's Signature  [Signature] Ravalli Drilling Co.

Driller's Address  Box 27, Victor, Montana

Charles Wible, Jr.  LICENSE NO.  200

Top of Ground		(Elev. above sea level)
From (Feet)	To (Feet)	
<u> 0 </u>	<u> 3 </u>	<u> Tone soil </u>
<u> 3 </u>	<u> 21 </u>	<u> Sand, Gravel, Boulders Water bearing </u>

21  Show exact depth of bottom

# 5445

I certify that I received and filed this  
instrument on this 28<sup>th</sup>  
day of June, 1971 at 1:45  
o'clock P.M.

F. S. Moore  
COUNTY RECORDER

By Lee 2.00  
DEPUTY

RECEIVED

County Beavertail

STATE OF MONTANA  
ADMINISTRATOR OF GROUNDWATER CODE  
MONTANA WATER RESOURCES BOARD

DRILLER'S LOG  
Indicate the character, color, thickness of strata such as soil, clay, sand, gravel, shale, sandstone, etc. Show depth at which water is found and height to which water rises in well.

NOTICE OF COMPLETION OF GROUNDWATER  
APPROPRIATION BY MEANS OF WELL  
Developed after January 1, 1962

(Under Chapter 237 Montana Session Laws, 1961, as amended)

This form to be prepared by driller, and three copies to be filed by the owner with the County Clerk and Recorder in the county in which the well is located, last copy to be retained by driller.

Please answer all questions. If not applicable, so state, otherwise the form may be returned.

Walker J.

Owner J.A. Ashcraft

Address Hamilton, Montana

R.A.B. 59840

For Administrator's Use	
File # <u>5933</u>	Date <u>Oct. 17, 1972 1:35pm</u>
GW 1	

Date well started July 1, 1972

completed SEP 8 1972

Type of well drilled

(Dug, driven, bored or drilled)

Equipment used CHURN

(Churn drill, rotary or other)

Water Use: Domestic  Municipal  Stock  Irrigation

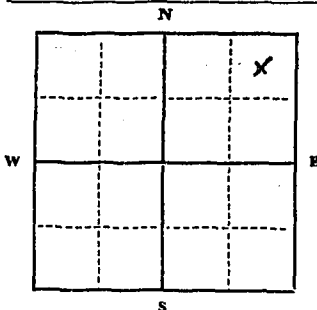
Industrial  Drainage  Other \* Garden/Lawn

\*Describe

USE: If used for irrigation, industrial, drainage or other. Explain, state number of acres and location or other data (i.e. Lot, Block and Addition).

ESTIMATED ANNUAL WITHDRAWAL

Size of Drilled Hole	Size and Weight of Casing	From (Feet)	To (Feet)	PERFORATIONS		
				Kind Size	From (Feet)	To (Feet)
8"	.280	0	201			
6"	.290	145	301	1/2" x 4"	220	280



Static water level 120 ft.\*  
Pumping water level 255 ft.\*  
at 16 gallons per minute,  
measured          minutes after pumping  
began.

\*Measured from ground level.  
Well developed by           
for          hours.

Power 800 Pump 1 1/2 HP

Remarks: (Gravel packing, cementing, packers, type of shutoff)

NE 1/4 NE 1/4 Sec. 15  
T 5 N R 21 W

INDICATE LOCATION OF WELL AND PLACE OF USE, IF POSSIBLE. EACH SMALL SQUARE REPRESENTS 40 ACRES.

Driller's Signature Bill Punter

Driller's Address Box 977 Hamilton  
Mont.

LICENSE NO. 125

Top of Ground		(Elev. above sea level)
From (Feet)	To (Feet)	
0	25	Boulders
25	35	Boulders & gravel
35	50	clay water
50	60	gravel and clay
60	100	gray clay sand
100	120	silt & clay
120	200	silt & clay
200	210	soap stone gray
210	301	soap stone water

301 Show exact depth of bottom

51,634

#5733

I certify that I received and filed this  
 instrument on this 17<sup>th</sup>  
 day of Oct., 1922, at 1:35  
 o'clock P. M.  
F. G. Moore  
 COUNTY RECORDER  
 By Joe 2.00  
 DEPUTY

11/1/22  
 11/2/22  
 11/3/22  
 11/4/22  
 11/5/22  
 11/6/22  
 11/7/22  
 11/8/22  
 11/9/22  
 11/10/22  
 11/11/22  
 11/12/22  
 11/13/22  
 11/14/22  
 11/15/22  
 11/16/22  
 11/17/22  
 11/18/22  
 11/19/22  
 11/20/22  
 11/21/22  
 11/22/22  
 11/23/22  
 11/24/22  
 11/25/22  
 11/26/22  
 11/27/22  
 11/28/22  
 11/29/22  
 11/30/22

11/1/22  
 11/2/22  
 11/3/22  
 11/4/22  
 11/5/22  
 11/6/22  
 11/7/22  
 11/8/22  
 11/9/22  
 11/10/22  
 11/11/22  
 11/12/22  
 11/13/22  
 11/14/22  
 11/15/22  
 11/16/22  
 11/17/22  
 11/18/22  
 11/19/22  
 11/20/22  
 11/21/22  
 11/22/22  
 11/23/22  
 11/24/22  
 11/25/22  
 11/26/22  
 11/27/22  
 11/28/22  
 11/29/22  
 11/30/22

11/1/22  
 11/2/22  
 11/3/22  
 11/4/22  
 11/5/22  
 11/6/22  
 11/7/22  
 11/8/22  
 11/9/22  
 11/10/22  
 11/11/22  
 11/12/22  
 11/13/22  
 11/14/22  
 11/15/22  
 11/16/22  
 11/17/22  
 11/18/22  
 11/19/22  
 11/20/22  
 11/21/22  
 11/22/22  
 11/23/22  
 11/24/22  
 11/25/22  
 11/26/22  
 11/27/22  
 11/28/22  
 11/29/22  
 11/30/22

County Navalli

STATE OF MONTANA  
ADMINISTRATOR OF GROUNDWATER CODE  
MONTANA WATER RESOURCES BOARD  
**NOTICE OF COMPLETION OF GROUNDWATER  
APPROPRIATION BY MEANS OF WELL**  
Developed after January 1, 1962

**DRILLER'S LOG**  
Indicate the character, color, thickness of strata such as soil, clay, sand, gravel, shale, sandstone, etc. Show depth at which water is found and height to which water rises in well.

(Under Chapter 237 Montana Session Laws, 1961, as amended)

This form to be prepared by driller, and three copies to be filed by the owner with the County Clerk and Recorder in the county in which the well is located, last copy to be retained by driller. Please answer all questions. If not applicable, so state, otherwise the form may be returned.

Owner Scott Stewart  
Address Hamilton, Montana  
Date well started July 9, 1971  
completed July 13, 1971

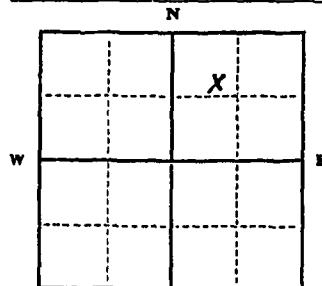
For Administrator's Use	
File	<u>5458</u>
	<u>July 20, 1971</u>
	<u>4:55 PM</u>
GW 1	

Type of well Drilled  
(Dug, driven, bored or drilled)  
Equipment used Churn Drill  
(Churn drill, rotary or other)  
Water Use: Domestic  Municipal  Stock  Irrigation   
Industrial  Drainage  Other \* Garden/Lawn

\*Describe \_\_\_\_\_  
USE: If used for irrigation, industrial, drainage or other. Explain, state number of acres and location or other data (i.e. Lot, Block and Addition). \_\_\_\_\_

ESTIMATED ANNUAL WITHDRAWAL unknown

Size of Drilled Hole	Size and Weight of Casing per ft.	From (Feet)	To (Feet)	PERFORATIONS		
				Kind Size	From (Feet)	To (Feet)
6"	17 lbs. per ft.	0	42	3/16x5	32	42



Static water level 23 ft.\*  
Pumping water level 35 ft.\*  
at 20 gallons per minute,  
measured 120 minutes after pumping began.  
\*Measured from ground level.  
Well developed by being  
for 2 hours.  
Power..... Pump..... HP  
Remarks: (Gravel packing, cementing, packers, type of shutoff) 18 in. gravel pack

E 1/2 N 1/4 NE 1/4 Sec. 15  
T. 5 N R. 21 E  
8 W

INDICATE LOCATION OF WELL AND PLACE OF USE, IF POSSIBLE. EACH SMALL SQUARE REPRESENTS 40 ACRES.

Driller's Signature Charles W. [unclear] Navalli Drilling Co.  
Driller's Address Box 27, Victor, Montana

Top of Ground		(Elev. above sea level)
From (Feet)	To (Feet)	
0	1	Topsoil
1	21	Sand, gravel, large boulders
21	36	Tight pressed sand, gravel
36	42	Sand, gravel water bearing

LICENSE NO. 200

42 Show exact depth of bottom

48778

#5458

I certify that I received and filed this  
instrument on this 20<sup>th</sup>  
day of July 1921 at 4:55  
o'clock P.

F. S. Moore  
COUNTY RECORDER

By F. S. Moore  
DEPUTY

RECEIVED

3 GW 3 Revised 1969  
2057-1500-1/71

County Ravalli

STATE OF MONTANA  
ADMINISTRATOR OF GROUNDWATER CODE  
MONTANA WATER RESOURCES BOARD

NOTICE OF COMPLETION OF GROUNDWATER APPROPRIATION WITHOUT WELL

Developed After January 1, 1962

(Under Chapter 237, Montana Session Laws, 1961, as amended)

This form to be prepared by contractor (if any), otherwise by the owner.

Three copies of this notice are to be filed with the County Clerk and Recorder of the county in which the works are located.

Please answer all questions. If not applicable, so state, otherwise the form may be returned.

For Administrator's Use

File 5720

Sept. 27, 1972 - 4:17 p.m.

GW 1

Owner Harvey Blake and Earlene Blake, his wife

Address Gen. Del., Hamilton, Montana 59840

Contractor (if any) Not Applicable

Address of Contractor Not Applicable

Date Started Sept. 21, 1972 Date Completed Sept. 22, 1972

1. Describe means of obtaining groundwater (as by sub-irrigation, developed spring, drains, etc.) Developed spring

2. Means of withdrawing water (gravity, pump, canal, etc.) Gravity flow from spring

3. Depth of water table Spring excavated to a depth of 6' and boxed.

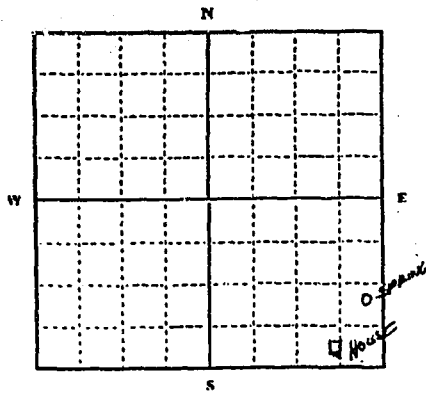
4. Use of the water Domestic use, and stock water, and domestic irrigation

5. Amount of groundwater claimed (in miner's inches or gallons per minute) Ten (10) Gallons per minute

6. If used for irrigation, give number of acres and description of land to be used for garden irrigation and domestic use and stock water.

7. Estimate amount of water used each year 100,000 gals. to 150,000 Gallons per year.

8. Months of year spring flows (12) Twelve months a year.



E 1/4 SE 1/4 SE 1/4 Sec. 22

T. 5N N R. 21 W E  
S W

INDICATE POINT OF APPROPRIATION AND PLACE OF USE, IF POSSIBLE. Elevation of spring, if known or estimated

Approx. 3740

Signature of Owner Earlene Blake

Date Sept 27-72

51,488

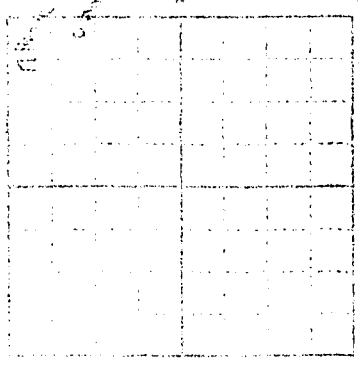


#15720

I certify that I received and filed this instrument on this 27<sup>th</sup> day of Sept., 1922, at 4:17 o'clock P.M.

F. G. Moore  
COUNTY RECORDER

Fee 2.00  
DEPUTY



STATE OF MONTANA  
ADMINISTRATOR OF GROUNDWATER CODE  
MONTANA WATER RESOURCES BOARD

NOTICE OF COMPLETION OF GROUNDWATER  
APPROPRIATION BY MEANS OF WELL  
Developed after January 1, 1962

(Under Chapter 237 Montana Session Laws, 1961, as amended)

This form to be prepared by driller, and three copies to be filed by the owner with the County Clerk and Recorder in the county in which the well is located, last copy to be retained by driller. Please answer all questions. If not applicable, so state, otherwise the form may be returned.

Owner Claude J. Balzer  
Address Hamilton Mont  
Date well started Sept 10-72  
completed Sept 16-72

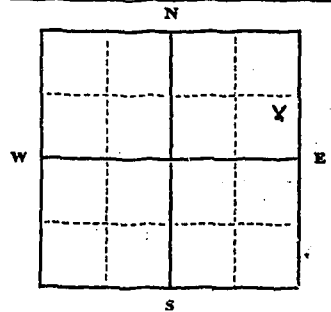
For Administrator's Use	
File #	<u>#5231</u>
Date	<u>Oct 12, 1972 10:25 a.m.</u>
GW	<u>1</u>

Type of well drilled  
(Dug, driven, bored or drilled)  
Equipment used Churn drill  
(Churn drill, rotary or other)  
Water Use: Domestic  Municipal  Stock  Irrigation   
Industrial  Drainage  Other \* Garden/Lawn

\*Describe home use  
USE: If used for irrigation, industrial, drainage or other. Explain, state number of acres and location or other data (i.e. Lot, Block and Addition).

ESTIMATED ANNUAL WITHDRAWAL

Size of Drilled Hole	Size and Weight of Casing	From (Feet)	To (Feet)	PERFORATIONS		
				Kind Size	From (Feet)	To (Feet)
<u>6 in</u>	<u>2 5/8 well size in</u>	<u>0</u>	<u>90</u>	<u>30</u>	<u>85</u>	



Static water level 5 ft.\*  
Pumping water level 70 ft.\*  
at 5 gallons per minute, measured 60 minutes after pumping began.  
\*Measured from ground level.  
Well developed by sub pump for 1 hours.  
Power 100 Pump 1/2 HP  
Remarks: (Gravel packing, cementing, packers, type of shutoff)

NE 1/4 NE 1/4 Sec. 23  
T. 5 N. R. 21 W. 8

INDICATE LOCATION OF WELL AND PLACE OF USE, IF POSSIBLE. EACH SMALL SQUARE REPRESENTS 40 ACRES.

Driller's Signature William Anderson  
Driller's Address R.H. Box 35 J  
LICENSE NO. 33

County Ravalli

DRILLER'S LOG

Indicate the character, color, thickness of strata such as soil, clay, sand, gravel, shale, sandstone, etc. Show depth at which water is found and height to which water rises in well.

Top of Ground		(Elev. above sea level)
From (Feet)	To (Feet)	
<u>0</u>	<u>10</u>	<u>Clay</u>
<u>10</u>	<u>70</u>	<u>gravel and clay</u>
<u>70</u>	<u>100</u>	<u>Clay</u>

100 Show exact depth of bottom

51,595

#5731

I certify that I received and filed this instrument on this 13<sup>th</sup> day of Oct, 1922, at 10<sup>05</sup> o'clock A.M.

J. S. Moore  
COUNTY RECORDER

by Fee 2.00  
DEPUTY

*[Faint vertical text, possibly a list or index]*

*[Faint handwritten notes]*

*[Faint handwritten notes and stamps]*



#5621

I certify that I received and filed this  
instrument on this 17<sup>th</sup>  
day of May, 1922, at 1:25  
o'clock P.

F. S. Moore  
COUNTY RECORDER

By \_\_\_\_\_  
DEPUTY

RECEIVED

FEB 21 1973

County Sanfield

STATE OF MONTANA  
ADMINISTRATOR OF GROUNDWATER CODE  
MONTANA WATER RESOURCES BOARD

NOTICE OF COMPLETION OF GROUNDWATER APPROPRIATION WITHOUT WELL

Developed After January 1, 1962

(Under Chapter 237, Montana Session Laws, 1961, as amended)

This form to be prepared by contractor (if any), otherwise by the owner.

Three copies of this notice are to be filed with the County Clerk and Recorder of the county in which the works are located.

Please answer all questions. If not applicable, so state, otherwise the form may be returned.

For Administrator's Use

File 5815

Feb. 20, 1973

GW 1 11:25 A.M.

Owner Leroy A. Taylor

Address Rt 1 - Gold Creek Road  
Hamilton, MT

Contractor (if any) -

Address of Contractor -

Date Started 11-2-72 Date Completed 11-14-72

1. Describe means of obtaining groundwater (as by sub-irrigation, developed spring, drains, etc.) Developed Spring

2. Means of withdrawing water (gravity, pump, canal, etc.) Pump

3. Depth of water table 15 Feet

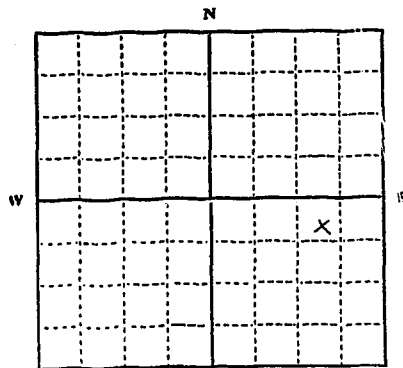
4. Use of the water Domestic

5. Amount of groundwater claimed (in miner's inches or gallons per minute) 5 GPM

6. If used for irrigation, give number of acres and description of land -

7. Estimate amount of water used each year -

8. Months of year spring flows Twelve



NW  $\frac{1}{4}$

NE  $\frac{1}{4}$  SE  $\frac{1}{4}$  Sec. 22

T. 5 N R. 21 E

S W

INDICATE POINT OF APPROPRIATION AND PLACE OF USE, IF POSSIBLE.

Elevation of spring, if known or estimated 3,800 ft

Signature of Owner Leroy A. Taylor

Date 2-20-73

52,462

RECEIVED

Form GW 3 Revised 1969  
2057-1500-1/71 FEB 21 1973

County Beaumont

MONTANA DEPARTMENT OF NATURAL RESOURCES AND CONSERVATION  
STATE OF MONTANA  
ADMINISTRATOR OF GROUNDWATER CODE  
MONTANA WATER RESOURCES BOARD

**NOTICE OF COMPLETION OF GROUNDWATER APPROPRIATION WITHOUT WELL**

Developed After January 1, 1962

(Under Chapter 237, Montana Session Laws, 1961, as amended)

This form to be prepared by contractor (if any), otherwise by the owner.

Three copies of this notice are to be filed with the County Clerk and Recorder of the county in which the works are located.

Please answer all questions. If not applicable, so state, otherwise the form may be returned.

For Administrator's Use

File 5815

Feb 20, 1973

GW 11:25 A.M.

Owner LeRoy A. Taylor

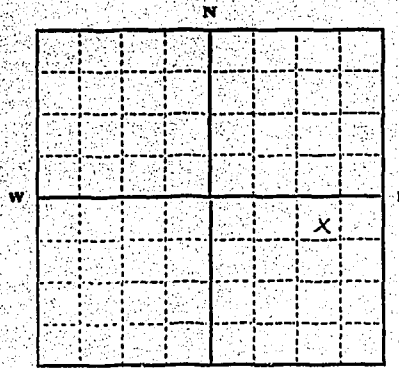
Address Rt 1 - Gold Creek Road  
Hamilton, MT.

Contractor (if any) -

Address of Contractor -

Date Started 11-2-72 Date Completed 11-14-72

1. Describe means of obtaining groundwater (as by sub-irrigation, developed spring, drains, etc.) Developed Spring



NW 1/4

NE 1/4 SE 1/4 Sec. 22

T. 5 N R. 21 S W

INDICATE POINT OF APPROPRIATION AND PLACE OF USE, IF POSSIBLE.

Elevation of spring, if known or estimated 3,900 ft

2. Means of withdrawing water (gravity, pump, canal, etc.)

Pump

3. Depth of water table 1.5 Feet

4. Use of the water Domestic

5. Amount of groundwater claimed (in miner's inches or gallons per minute) 5 GPM

6. If used for irrigation, give number of acres and description of land -

7. Estimate amount of water used each year

8. Months of year spring flows Twelve

Signature of Owner LeRoy A. Taylor

Date 2-20-73

52,462


5815

RECEIVED

DEPARTMENT OF REVENUE  
STATE OF MISSISSIPPI

STATE OF MISSISSIPPI, THE MISSISSIPPI TO MISSISSIPPI TO MISSISSIPPI

of the State of Mississippi, do hereby certify that the within and foregoing instrument was duly executed and acknowledged before me as a Notary Public for the State of Mississippi, on this 20th day of Feb., 1923, at 11:25 o'clock A.M. in the presence of \_\_\_\_\_



I certify that I received and filed this instrument on this 20th day of Feb. 19 23, at 11:25 o'clock A. M.  
Dorlene E. Hughes  
COUNTY RECORDER  
By J. W. G. G. DEPUTY


Notary Public for the State of Mississippi  
My commission expires \_\_\_\_\_



RECEIVED  
APR 23 1973

County Beavert

STATE OF MONTANA  
ADMINISTRATOR OF GROUNDWATER CODE  
MONTANA WATER RESOURCES BOARD  
**NOTICE OF COMPLETION OF GROUNDWATER  
APPROPRIATION BY MEANS OF WELL**

Developed after January 1, 1962

(Under Chapter 237 Montana Session Laws, 1961, as amended)

This form to be prepared by driller, and three copies to be filed by the owner with the County Clerk and Recorder in the county in which the well is located, last copy to be retained by driller. Please answer all questions. If not applicable, so state, otherwise the form may be returned.

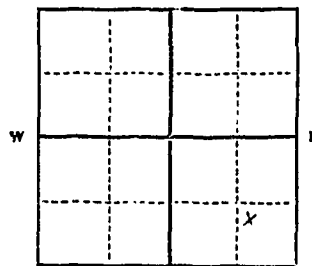
Owner Mulvick Jr. Hamilton  
Address Hamilton Montana  
Date well started March 27, 1973 completed April 1, 1973  
Type of well Drilled  
Equipment used Cable Tool  
Water Use: Domestic  Municipal  Stock  Irrigation   
Industrial  Drainage  Other  Garden/Lawn

For Administrator's Use  
File 58.73  
1:35 pm  
GW April 20, 1973

\*Describe  
USE: If used for irrigation, industrial, drainage or other. Explain, state number of acres and location or other data (i.e. Lot, Block and Addition).

\* ESTIMATED ANNUAL WITHDRAWAL 400,000

Size of Drilled Hole	Size and Weight of Casing	From (Feet)	To (Feet)	PERFORATIONS		
				Kind Size	From (Feet)	To (Feet)
<u>6 inch</u>	<u>250 W&amp;W New Steel</u>	<u>0</u>	<u>28</u>	<u>NA</u>		



Static water level 11 ft.\*  
Pumping water level 20 ft.\*  
at 20 gallons per minute,  
measured 20 minutes after pumping began.  
\*Measured from ground level.  
Well developed by PUMP  
for 30 hours.  
Power ELECT Pump 1/2 HP  
Remarks: (Gravel packing, cementing, packers, type of shutoff) NA

SE 1/4 SE 1/4 Sec. 23  
T. 5 N P. 2 E  
S W

INDICATE LOCATION OF WELL AND PLACE OF USE, IF POSSIBLE. EACH SMALL SQUARE REPRESENTS 40 ACRES.

Driller's Signature J. J. Jacobson  
Driller's Address 509 NW 7th St  
Hamilton, MONT LICENSE NO. 194

DRILLER'S LOG  
Indicate the character, color, thickness of strata such as soil, clay, sand, gravel, shale, sandstone, etc. Show depth at which water is found and height to which water rises in well.

Top of Ground (Elev. above sea level)		
From (Feet)	To (Feet)	
<u>0</u>	<u>18</u>	<u>Rock sand gravel with clay</u>
<u>18</u>	<u>22</u>	<u>Clay and Sand</u>
<u>22</u>	<u>28</u>	<u>gravel with some sand</u>

28ft 34: Show exact depth of bottom

5873

I certify that I received and filed this  
instrument on this 20th  
day of April 19 22 at 1:35  
o'clock P. M.

D. Edgar E. Hughes  
COUNTY RECORDER

By H. A. J. O.  
DEPUTY



5821

I certify that I received and filed this  
instrument on this 26th  
day of Feb, 1973, at 2:46  
o'clock P.M.

Darlene E. Hughes  
COUNTY RECORDER

Shirley Keith  
CLERK

File No. ....

T. 5. N. R. 21. W.

DUPLICATE

County Ravalli

STATE OF MONTANA  
ADMINISTRATOR OF GROUNDWATER CODE  
OFFICE OF STATE ENGINEER

JAN 17 1963

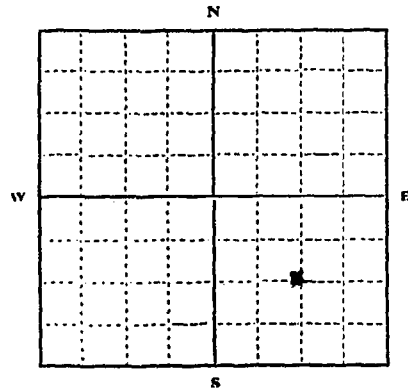
STATE ENGINEER

Declaration of Vested Groundwater Rights

(Under Chapter 237, Montana Session Laws, 1961)

Eugene Ora Lovely and  
1. Alma L. Powers James, of Rimini Route, Helena, Montana  
(Name of Appropriator) (Address) (Town)

County of Ravalli State of Montana  
have appropriated groundwater according to the Montana laws in effect prior to January 1, 1962, as follows:



Section 14, Sec. 24, T. 5N. R. 21. W

Indicate point of appropriation and place of use, if possible. Each small square represents 10 acres.

WELL NUMBER 2

- 2. The beneficial use on which the claim is based.....  
This is a dug well, capped and not in use at this time.
- 3. Date or approximate date of earliest beneficial use; and how continuous the use has been.....  
not available
- 4. The amount of groundwater claimed (in miner's inches or gallons per minute).....  
not available
- 5. If used for irrigation, give the acreage and description of the lands to which water has been applied and name of the owner thereof.....  
no
- 6. The means of withdrawing such water from the ground and the location of each well or other means of withdrawal.....  
Well is capped

- 7. The date of commencement and completion of the construction of the well, wells, or other works for withdrawal of groundwater.....  
not available
- 8. The depth of water table.....  
not available
- 9. So far as it may be available, the type, size and depth of each well or the general specifications of any other works for the withdrawal of groundwater.....  
not available
- 10. The estimated amount of groundwater withdrawn each year.....  
none at present time
- 11. The log of formations encountered in the drilling of each well if available.....  
not available
- 12. Such other information of a similar nature as may be useful in carrying out the policy of this act, including reference to book and page of any county record.....  
not available. (I would presume this information available on deed that Marion Burgone had when he owned land)

Signature of Owner: Alma L. Powers James

Date: 30, 1963

Three copies to be filed by the owner with the County Clerk and Recorder of the county in which the well is located.

Please answer all questions. If not applicable, so state, otherwise the form will be returned.

Original to the County Clerk and Recorder; Duplicate to the State Engineer; Triplicate to the Montana Bureau of Mines and Geology, and Quadruplicate for the Appropriator.

37605

4041

I certify that I received and filed this  
instrument on this 31st  
day of Dec. 19 63 at 3:30  
o'clock P. M.

F. G. Moore

COUNTY RECORDER

By

*Sherley Keith*

DEPUTY

GW

Approved Stock Form--State Publishing Co., Helena, Montana--42234

File No. ....

T. 5 N R. 21 W

DUPLICATE

County Ravalli

STATE OF MONTANA  
ADMINISTRATOR OF GROUNDWATER CODE  
OFFICE OF STATE ENGINEER

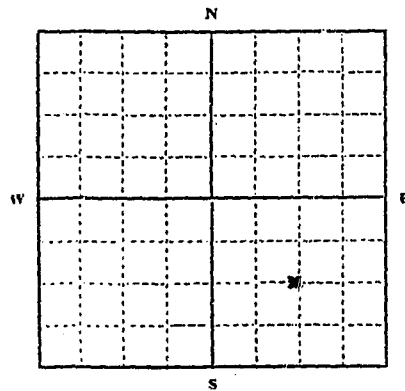
JAN 17 1961  
STATE ENGINEER

Declaration of Vested Groundwater Rights

(Under Chapter 237, Montana Session Laws, 1961)

Eugene Ora Lovely and  
1. Alma L. Powers James, of Rimini Route, Helena, Montana  
(Name of Appropriator) (Address) (Town)

County of Ravalli State of Montana  
have appropriated groundwater according to the Montana laws in effect prior to January 1, 1962, as follows:



SE 1/4 NW 1/4 Sec. 24 T. 5 N R. 21 W

Indicate point of appropriation and place of use, if possible. Each small square represents 10 acres.

2. The beneficial use on which the claim is based domestic

3. Date or approximate date of earliest beneficial use; and how continuous the use has been constant use since approximate date of 1950

4. The amount of groundwater claimed (in miner's inches or gallons per minute) 10 gallons per minute

5. If used for irrigation, give the acreage and description of the lands to which water has been applied and name of the owner thereof vary little used for flowers

6. The means of withdrawing such water from the ground and the location of each well or other means of withdrawal electric pump

7. The date of commencement and completion of the construction of the well, wells, or other works for withdrawal of groundwater during 1950 approximately

8. The depth of water table 10'

9. So far as it may be available, the type, size and depth of each well or the general specifications of any other works for the withdrawal of groundwater A dug well approximately 20' deep

10. The estimated amount of groundwater withdrawn each year approximately 70,000 gallons per year

11. The log of formations encountered in the drilling of each well if available not available

12. Such other information of a similar nature as may be useful in carrying out the policy of this act, including reference to book and page of any county record County Treasurer, 1963 - Book 2, Page 191, Line 15

Signature of Owner Alma L. Powers James

Date Dec 30, 1963

Three copies to be filed by the owner with the County Clerk and Recorder of the county in which the well is located.

Please answer all questions. If not applicable, so state, otherwise the form will be returned.

Original to the County Clerk and Recorder; Duplicate to the State Engineer; Triplicate to the Montana Bureau of Mines and Geology, and Quadruplicate for the Appropriator. 57606

4042

I certify that I received and filed this  
instrument on this 31st  
day of Dec., 1963, at 3:31  
o'clock P. M.  
F. G. Moore  
COUNTY RECORDER  
By Shelby Keith  
DEPUTY



File No. ....

T 5<sup>N</sup> R 21<sup>W</sup> - 25

DUPLICATE

Ravalli County

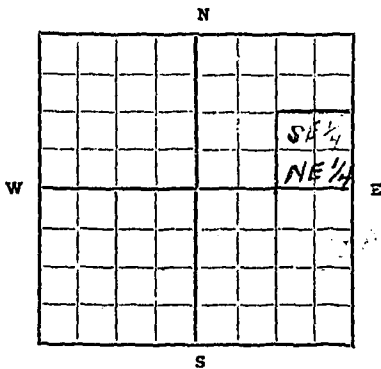
STATE OF MONTANA  
ADMINISTRATOR OF GROUNDWATER CODE  
OFFICE OF STATE ENGINEER

RECEIVED  
JAN 8 1964

Declaration of Vested Groundwater Rights  
(Under Chapter 237, Montana Session Laws, 1961)

1. William O. Howard D. Lovely of RR# Box 126 Hamilton  
(Name of Appropriator) (Address) (Town)

County of Ravalli, State of Montana, have appropriated groundwater according to the Montana laws in effect prior to January 1, 1962, as follows:



SE 1/4 NE 1/4 Sec. 25 T. 5 N. R. 21 W  
Indicate point of appropriation and place of use, if possible. Each small square represents 10 acres.

- 2. The beneficial use on which the claim is based Household IRRIGATION LIVESTOCK
- 3. Date or approximate date of earliest beneficial use; and how continuous the use has been PRIOR TO 1910 USE HAS BEEN CONTINUOUS
- 4. The amount of groundwater claimed (in miner's inches or gallons per minute) 1.0 GALLONS PER MINUTE
- 5. If used for irrigation, give the acreage and description of the lands to which water has been applied and name of the owner thereof APPROXIMATELY 4 ACRES IN SE 1/4 NE 1/4 SEC 25 T. 5 N. R. 21 W. OWNER WILLIS O. KUERT D. LOVELY
- 6. The means of withdrawing such water from the ground and the location of each well or other means of withdrawal ELECTRIC PUMP

- 7. The date of commencement and completion of the construction of the well, wells, or other works for withdrawal of groundwater PRIOR TO 1910
- 8. The depth of water table 12 FT
- 9. So far as it may be available, the type, size and depth of each well or the general specifications of any other works for the withdrawal of groundwater DRILLED & CASING WITH 2 INCH CASING ABOUT 30 FT DEEP
- 10. The estimated amount of groundwater withdrawn each year 1,630,000 Gals.
- 11. The log of formations encountered in the drilling of each well if available NOT AVAILABLE
- 12. Such other information of a similar nature as may be useful in carrying out the policy of this act, including reference to book and page of any county record NONE

Signature of Owner W. O. Lovely  
Date Dec 21 1963

Three copies to be filed by the owner with the County Clerk and Recorder of the county in which the well is located.

Please answer all questions. If not applicable, so state, otherwise the form will be returned.

Original to the County Clerk and Recorder; duplicate to the State Engineer; Triplicate to the School of Mines and Quadruplicate for the Appropriator.

27155

#2347

I certify that I received and filed this  
instrument on this 30th  
day of Dec. 1963 at 9:32  
o'clock a. M.

F. H. Moore  
COUNTY RECORDER  
By Shirley Keith  
Deputy

File No. ....

T. 5 N R 21 W 25

DUPLICATE

County RIVELL

STATE OF MONTANA  
ADMINISTRATOR OF GROUNDWATER CODE  
OFFICE OF STATE ENGINEER

JAN 8 1964  
STATE ENGINEER

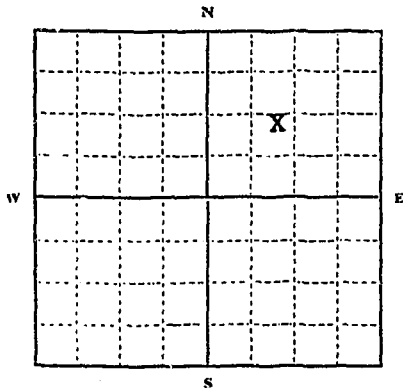
**Declaration of Vested Groundwater Rights**

(Under Chapter 237, Montana Session Laws, 1961)

1. J. Frederick Bell and Catherine O. Bell Hamilton  
(Name of Appropriator) (Address) (Town)

County of Ravalli State of Montana

have appropriated groundwater according to the Montana laws in effect prior to January 1, 1962, as follows:



NE 1/4 SW 1/4 NE Sec 25 T. 5 N. R. 21 W

Indicate point of appropriation and place of use, if possible. Each small square represents 10 acres.

2. The beneficial use on which the claim is based domestic, stock, irrigation and other beneficial uses.

3. Date or approximate date of earliest beneficial use; and how continuous the use has been 1900; and continuous since said date.

4. The amount of groundwater claimed (in miner's inches or gallons per minute) Sufficient water for irrigation of area next below described and for stock, domestic and other beneficial uses.

5. If used for irrigation, give the acreage and description of the lands to which water has been applied and name of the owner thereof 10 acres - NE 1/4 SW 1/4 NE, Section 25, Township 5 North, Range 21 West - J. Frederick Bell and Catherine O. Bell

6. The means of withdrawing such water from the ground and the location of each well or other means of withdrawal Electric pump and pipe

7. The date of commencement and completion of the construction of the well, wells, or other works for withdrawal of groundwater 1900 approximately

8. The depth of water table variable 4' - 16'

9. So far as it may be available, the type, size and depth of each well or the general specifications of any other works for the withdrawal of groundwater dug and driven well 36" deep with 2" pipe.

10. The estimated amount of groundwater withdrawn each year unknown

11. The log of formations encountered in the drilling of each well if available not known

12. Such other information of a similar nature as may be useful in carrying out the policy of this act, including reference to book and page of any county record NONE

J. Frederick Bell  
Signature of Owner Catherine O. Bell

Date December, 1963

Three copies to be filed by the owner with the County Clerk and Recorder of the county in which the well is located.

Please answer all questions. If not applicable, so state, otherwise the form will be returned.

Original to the County Clerk and Recorder; Duplicate to the State Engineer; Triplicate to the Montana Bureau of Mines and Geology, and Quadruplicate for the Appropriator.

27487

#2677

I certify that I received and filed this  
instrument on this 30th  
day of Dec. 63 at 4:05  
o'clock P.  
F. M. Moore  
COUNTY RECORDER  
By Shirley Keith  
DEPUTY