

#4223

I certify that I received and have
Instrument on this 31st
day of Dec. 1963 at 6:39
o'clock P.M.
F. H. Moore
COUNTY RECORDER
By Shirley Keith
DEPUTY

GW 3

Approved Stock Form—State Publishing Co., Helena, Montana—42262

File No.

T. 5 N R. 21 W

DUPLICATE

County Ronaldi

STATE OF MONTANA
ADMINISTRATOR OF GROUNDWATER CODE
OFFICE OF STATE ENGINEER

JAN 17 1964

Notice of Completion of Groundwater Appropriation
Without Well

(Under Chapter 237 Montana Session Laws, 1961)

Date of Appropriation of Groundwater Jan 9, 1964

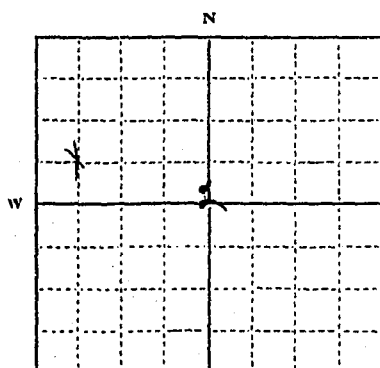
Owner Henry H. Grant Address Route 1 Box 321

Contractor (if any)

Address of Contractor

Date Started..... Date Completed.....

Describe means of obtaining groundwater without a well "as by sub-irrigation and other natural processes". Include depth to water when applicable. Sub-irrigation and by ditch.
There can be done made for sprinkling system.
There are two springs, one on NW corner and other
on SW corner



S $\frac{1}{2}$ NW Sec. 2 T. 5 R. 21

Indicate point of appropriation and place of use, if possible.

Quantity of water developed and used with explanation of method used to measure or estimate such amount. If use is intermittent

estimate approximate lengths of periods of use. Can be used
year round. want to file for a sides for
irrigation purposes and for stock water

Signature of Owner Henry H. Grant

Date Jan 9, 1964

This form to be prepared by contractor (if any), otherwise by the owner.

Three copies of this notice are to be filed with the County Clerk and Recorder of the county in which the works are located.

Please answer all questions. If not applicable, so state, otherwise the form will be returned.

Original to the County Clerk and Recorder; duplicate to the State Engineer; Triplicate to the Montana Bureau of Mines and Geology and Quadruplicate for the Appropriator.

37860

4297

I certify that I received and filed this
instrument on this 9th
day of Jan, 19 64, at 4:05
o'clock P. M.

F. G. Moore
COUNTY RECORDER

By Shirley Keith
DEPUTY

le No.
DOP.

T...S...R...2...
County Novallis

STATE OF MONTANA
ADMINISTRATOR OF GROUNDWATER CODE
OFFICE OF STATE ENGINEER

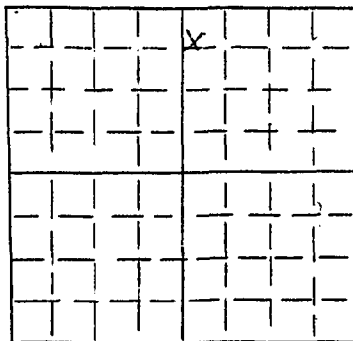
Declaration of Vested Groundwater Rights
(Under Chapter 237, Montana Session Laws, 1961)

JAN 17 1964

STATE ENGINEER

1. O. R. Ellingsworth, Jr. of 201. Seely Ave Hamilton
(Name of Appropriator) (Address) (Town)

County of Novallis State of Montana
have appropriated groundwater according to the Montana laws in effect prior to January 1, 1962, as follows:



South half S 4 of T 4 S 1 R 1 E
Sec 14
Indicates point of appropriation
and place of use, if possible. Each
small square represents 10 acres.

2. The beneficial use on which the claim is based. Household
use
3. Date or approximate date of earliest beneficial use; and how continuous the use has been... 1940
Continuous
4. The amount of groundwater claimed (in miner's inches or gallons per minute)... 7.5 gals per minute
5. If used for irrigation, give the acreage and description of the lands to which water has been applied and name of the owner thereof
1 acre O. R. Ellingsworth, Jr.
6. The means of withdrawing such water from the ground and the location of each well or other means of withdrawal.
P. well
7. The date of commencement and completion of the construction of the well, wells, or other works for withdrawal of groundwater.
Unknown
8. The depth of water table.
Unknown
9. So far as it may be available, the type, size and depth of each well or the general specifications of any other works for the withdrawal of groundwater... 22 ft
to irrigation
10. The estimated amount of groundwater withdrawn each year... 7.500 g
11. The log of formations encountered in the drilling of each well if available.
Gravel
12. Such other information of a similar nature as may be useful in carrying out the policy of this act, including reference to book and page of any county record.
Not recorded previously

Signature of Owner O. R. Ellingsworth, Jr.
Date Dec 17 1963

Three copies to be filed by the owner with the County Clerk and Recorder of the county in which the well is located.

Please answer all questions. If not applicable, so state, otherwise the form will be returned.
Original to the County Clerk and Recorder; Duplicate to the State Engineer; Triplicate to the Montana Bureau of Mines and Geology, and Quadruplicate for the Appropriator.

37426

#2962

I certify that I received and filed this
instrument on this 31st
day of Dec., 1963, at 12:32
o'clock P.M.
F. H. Moore
COUNTY RECORDER
by Shirley Keith
DEPUTY

10-110.
Dup.

STATE OF MONTANA
ADMINISTRATOR OF GROUNDWATER CODE
OFFICE OF STATE ENGINEER

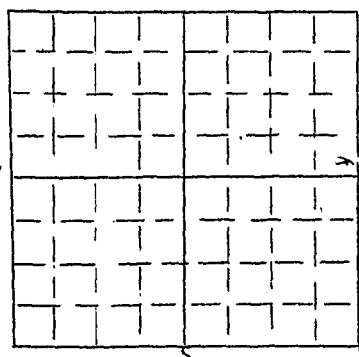
T. 5^N R. 2^E
County. Beavert

RECEIVED
JAN 17 1964

Declaration of Vested Groundwater Rights
(Under Chapter 237, Montana Session Laws, 1981) STATE ENGINEER

1. O. R. Ellingwood Sr., of Hammon
(Name of Appropriator) (Address) (Town)

County of Beavert State of Mont
have appropriated groundwater according to the Montana laws in effect prior to January 1, 1962, as follows:



1/4 Sec. T. R.

Indicate point of appropriation
and place of use, if possible. Each
small square represents 10 acres.

2. The beneficial use on which the claim is based. household gardening
3. Date or approximate date of earliest beneficial use; and how continuous the use has been. About 60 yrs. ago
4. The amount of groundwater claimed (in miner's inches or gallons per minute). 100 gals per min
5. If used for irrigation, give the acreage and description of the land to which water has been applied and name of the owner thereof. 3 acres O. R. Ellingwood Sr.
6. The means of withdrawing such water from the ground and the location of each well or other means of withdrawal. well
7. The date of commencement and completion of the construction of the well, wells, or other works for withdrawal of groundwater. unknown about 1905
8. The depth of water table. unknown
9. So far as it may be available, the type, size and depth of each well or the general specifications of any other works for the withdrawal of groundwater. unknown
10. The estimated amount of groundwater withdrawn each year. 75,000
11. The log of formations encountered in the drilling of each well if available. gravel
12. Such other information of a similar nature as may be useful in carrying out the policy of this act, including reference to book and page of any county record. not recorded

O. R. Ellingwood Sr.
Signature of Owner. By Mrs. M. A. Larson (daughter)
Date Jan. 11, 1963

Three copies to be filed by the owner with the County Clerk and Recorder of the county in which the well is located.

Please answer all questions. If not applicable, so state, otherwise the form will be returned.
Original to the County Clerk and Recorder; Duplicate to the State Engineer; Triplicate to the Montana Bureau of Mines and Geology, and Quadruplicate for the Appropriator.

37429

#2465

I certify that I received and filed this
instrument on this 31st
day of Dec, 1963, at 12:35
o'clock P.M.
F. H. Moore
COUNTY RECORDER
By Arthur Keith
DEPUTY

County Pavalli

Indicate the character, color, thickness of strata such as soil, clay, sand, gravel, shale, sandstone, etc. Show depth at which water is found and height to which water rises in well.

Show exact depth of bottom

52, 65-6

9. X

1950

三
 四
 五
 六
 七
 八
 九
 十
 十一
 十二
 十三
 十四
 十五
 十六
 十七
 十八
 十九
 二十
 二十一
 二十二
 二十三
 二十四
 二十五
 二十六
 二十七
 二十八
 二十九
 三十
 三十一
 三十二
 三十三
 三十四
 三十五
 三十六
 三十七
 三十八
 三十九
 四十
 四十一
 四十二
 四十三
 四十四
 四十五
 四十六
 四十七
 四十八
 四十九
 五十
 五十一
 五十二
 五十三
 五十四
 五十五
 五十六
 五十七
 五十八
 五十九
 六十
 六十一
 六十二
 六十三
 六十四
 六十五
 六十六
 六十七
 六十八
 六十九
 七十
 七十一
 七十二
 七十三
 七十四
 七十五
 七十六
 七十七
 七十八
 七十九
 八十
 八十一
 八十二
 八十三
 八十四
 八十五
 八十六
 八十七
 八十八
 八十九
 九十
 九十一
 九十二
 九十三
 九十四
 九十五
 九十六
 九十七
 九十八
 九十九
 一百

DEPARTMENT OF COMMERCE
BUREAU OF ECONOMIC ANALYSIS
WASHINGTON, D. C. 20540

ALL INFORMATION CONTAINED
HEREIN IS UNCLASSIFIED

On 12/12/68, the following information was received from the Bureau of the Census, Washington, D.C.:

I certify that I received and filed this

Instrument on this 16th

day of March, 1923, at 1:20

o'clock...P...M.

Darlene E Hughes
COUNTY RECORDER

COUNTY RECORDER

BY Lee L. O. DEPUTY

DEPUTY

[illegible]

Printed

[illegible]

[Faint, illegible handwritten text]

1134

RECEIVED

County Parade

STATE OF MONTANA
ADMINISTRATOR OF GROUNDWATER CODE APR 2 1973
MONTANA WATER RESOURCES BOARD

NOTICE OF COMPLETION OF GROUNDWATER
APPROPRIATION BY MEANS OF WELL

Developed after January 1, 1962

(Under Chapter 237 Montana Session Laws, 1961, as amended)

This form to be prepared by driller, and three copies to be filed by the owner with the County Clerk and Recorder in the county in which the well is located, last copy to be retained by driller.

Please answer all questions. If not applicable, so state, otherwise the form may be returned.

Owner Leo Reynolds
Address Box 853
Hamilton Mont
Date well started 3/16/73
completed 3/17/73

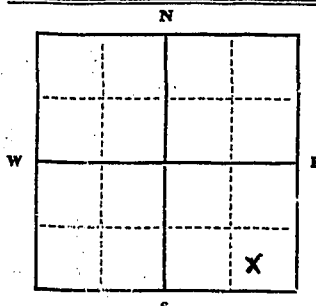
For Administrator's Use	
File <u>5851</u>	
<u>MARCH 30, 1973</u>	
GW <u>10:20 A.M.</u>	

Type of well drilled
(Dug, driven, bored or drilled)
Equipment used Churn drill
(Churn drill, rotary or other)
Water Use: Domestic ☒ Municipal ☐ Stock ☐ Irrigation ☐
Industrial ☐ Drainage ☐ Other ☐* Garden/Lawn ☐

*Describe _____
USE: If used for irrigation, industrial, drainage or other. Explain, state number of acres and location or other data (i.e. Lot, Block and Addition). _____

ESTIMATED ANNUAL WITHDRAWAL _____

Size of Drilled Hole	Size and Weight of Casing	From (Feet)	To (Feet)	PERFORATIONS		
				Kind Size	From (Feet)	To (Feet)
<u>6" I.D.</u>	<u>6" I.D.</u>	<u>1 1/2 ft</u>	<u>25.4"</u>			
	<u>17 lb</u>	<u>above</u>				
	<u>per ft</u>	<u>g.l.</u>				
				<u>none</u>		



SE 1/4 Sec. 2
T. 5 N R. 21 E

INDICATE LOCATION OF WELL AND PLACE OF USE, IF POSSIBLE. EACH SMALL SQUARE REPRESENTS 40 ACRES.

Driller's Signature William Anderson
Driller's Address Rt 1 Box 330
Victor Mont LICENSE NO 33

DRILLER'S LOG

Indicate the character, color, thickness of strata such as soil, clay, sand, gravel, shale, sandstone, etc. Show depth at which water is found and height to which water rises in well.

Top of Ground		(Elev. above sea level)
From (Feet)	To (Feet)	
<u>0</u>	<u>3</u>	<u>Black top soil</u>
<u>3</u>	<u>6</u>	<u>sand, gravel & water</u>
<u>6</u>	<u>19</u>	<u>yellow clay</u>
<u>19</u>	<u>21</u>	<u>sand, gravel & boulders</u>
<u>21</u>	<u>25</u>	<u>sand, gravel & water</u>

25.4" Show exact depth of bottom

5851

C. J. ...

AMOUNT OF ...
DATE OF ...

OFFICE OF ...
COUNTY OF ...

...
...
...

...
...
...

I hereby certify that I received and filed this
... on this 30th
day of March, 1973, at 10:20
o'clock A.M.
D. E. Hughes
COUNTY RECORDER
Mar 2-60
DEPUTY

...
...

...
...

RECEIVED

County avalli

STATE OF MONTANA
ADMINISTRATOR OF GROUNDWATER CODE SEP 27 1972
MONTANA WATER RESOURCES BOARD

NOTICE OF COMPLETION OF GROUNDWATER
APPROPRIATION BY MEANS OF WELL

Developed after January 1, 1962

(Under Chapter 237 Montana Session Laws, 1961, as amended)

This form to be prepared by driller, and three copies to be filed by the owner with the County Clerk and Recorder in the county in which the well is located, last copy to be retained by driller.

Please answer all questions. If not applicable, so state, otherwise the form may be returned.

Owner Bob Robinson

Address Hamilton, Montana

Date well started Oct. 10, 1972

completed Oct. 10, 1972

Type of well drilled

(Dug, driven, bored or drilled)

Equipment used churn drill

(Churn drill, rotary or other)

Water Use: Domestic ☒ Municipal ☐ Stock ☐ Irrigation ☐

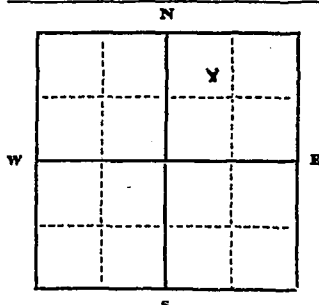
Industrial ☐ Drainage ☐ Other ☐ Garden/Lawn ☐

*Describe

USE: If used for irrigation, industrial, drainage or other. Explain, state number of acres and location or other data (i.e. Lot, Block and Addition).

ESTIMATED ANNUAL WITHDRAWAL

Size of Drilled Hole	Size and Weight of Casing	From (Feet)	To (Feet)	PERFORATIONS		
				Kind Size	From (Feet)	To (Feet)
6"	17 1/2"/ft.	0	35	3/16x5	30	35



NW 1/4 NE 1/4 Sec. 2
T. 5 N R. 21 E
S 8 W

INDICATE LOCATION OF WELL AND PLACE OF USE, IF POSSIBLE. EACH SMALL SQUARE REPRESENTS 40 ACRES.

Driller's Signature

Driller's Address avalli Drilling Co., Victor, Montana

LICENSE NO. 200

DRILLER'S LOG

Indicate the character, color, thickness of strata such as soil, clay, sand, gravel, shale, sandstone, etc. Show depth at which water is found and height to which water rises in well.

Top of Ground (Elev. above sea level)		
From (Feet)	To (Feet)	
0	1	Topsoil
1	31	Sand gravel boulders
31	35	tight pressed Sand gravel water bears

35 Show exact depth of bottom

51,482

#5719

I certify that I received and filed this
instrument on this 26th
day of Sept., 1972 at 1:55
o'clock P. M.

J. L. Moore
COUNTY RECORDER

By Fee 2.00
DEPUTY

GW 2

File No. _____ STATE WATER CONSERVATION BOARD

T 5N R 21W

DUPLICATE

Ravalli County

STATE OF MONTANA
ADMINISTRATOR OF GROUNDWATER CODE
OFFICE OF STATE ENGINEER

Top of Ground
Surface Soil
(Elev. above sea level 3572)

**Notice of Completion of Groundwater
Appropriation by Means of Well**

(Under Chapter 237, Montana Session Laws, 1961)

12 Water Raise 34'

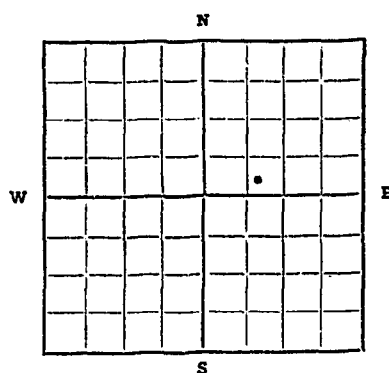
Owner Gary L. Rouse Address Route 1, Box 319ADriller Gerald Quigley Address Grantsdale, Mont.Date of Notice of Appropriation of Groundwater Dec. 30, 1965Date well started Feb. 6, 1964 Date Completed Feb. 21, 6420 Granite Boulders 6
yellow clayType of well Drilled Equipment Used Drill
(dug, driven, bored or (Churn, drill, rotary or
drilled) other)26 Course Sand-Pea gravel
11' water 20'
14 gal per min.Water Use: Domestic (☒) Municipal () Stock () Irrigation ()
Industrial () Drainage () Other ()

← Indicate on the diagram the character and thickness of the different strata met with in drilling, such as soil, clay, shale, gravel, rock or sand, etc. Show depth at which water is encountered, thickness and character of water-bearing strata and height to which the water rises in the well.

35 Sand ~~fine~~ and Clay

40 Sand Fine

Size of Drilled Hole	Size and Weight of Casing	From (Feet)	To (Feet)	PERFORATIONS		
				Kind Size	From (Feet)	To (Feet)
6 5/8 in	6 5/8 in Steel blackwall 17.02 lbs per sq ft	0	45 1/2 ft	None		

45 Course Sand and Brown Clay
46 Course Sand and Pea Gravel
6 ft. Draw Down

SW 1/4 NE 1/4 Sec. 2 T5N R. 21W
Indicate location of well and place of use, if possible. Each small square represents 10 acres.

46 ft

Show exact depth of bottom

Static Water Level for non-flowing Well 12 ft feet.Shut-in Pressure for Flowing Well nonePumping Water Level 18 ft feet at 25 gal. per minute.Discharge in gal., per min. of flowing well noneHow Tested Bailer Length of Test 1 hr

Remarks: (Gravel packing, cementing, packers, type of shutoff, Location of place of use of groundwater if not at well, and any other similar pertinent information, including number of acres irrigated, if used for irrigation) one

125
Driller's License Number

Roy L. Rouse
Driller's Signature

This form to be prepared by driller, and three copies to be filed by the owner with the County Clerk and Recorder in the county in which the well is located.

Please answer all questions. If not applicable, so state, otherwise the form will be returned.

Original to the County Clerk and Recorder; duplicate to the State Engineer; Triplicate to the School of Mines and Quadruplicate for the Appropriator.

40365

#4712

I certify that I received and filed this
instrument on this.....30th.....
day of Dec., 19 65 at 11:10
o'clock A.M.

COUNTY RECORDER

Fee \$2.00

By

DEPUTY

RECEIVED TO BE FILED

RECEIVED TO BE FILED

RECEIVED TO BE FILED

RECEIVED TO BE FILED

RECEIVED TO BE FILED

RECEIVED TO BE FILED

RECEIVED TO BE FILED

RECEIVED TO BE FILED

RECEIVED TO BE FILED

RECEIVED TO BE FILED

RECEIVED TO BE FILED

RECEIVED TO BE FILED

RECEIVED TO BE FILED

RECEIVED TO BE FILED

RECEIVED TO BE FILED

RECEIVED TO BE FILED

RECEIVED TO BE FILED

RECEIVED TO BE FILED

RECEIVED TO BE FILED

RECEIVED TO BE FILED

RECEIVED TO BE FILED

RECEIVED TO BE FILED

RECEIVED TO BE FILED

RECEIVED TO BE FILED

RECEIVED TO BE FILED

RECEIVED TO BE FILED

RECEIVED TO BE FILED

RECEIVED TO BE FILED

RECEIVED TO BE FILED

RECEIVED TO BE FILED

RECEIVED TO BE FILED

RECEIVED TO BE FILED

RECEIVED TO BE FILED

T 5N.....R 27W

County Rayalli

STATE OF MONTANA
ADMINISTRATOR OF GROUNDWATER CODE
OFFICE OF STATE ENGINEER

(Under Chapter 237, Montana Session Laws, 1961)

County of Ravalli State of Montana
have appropriated groundwater according to the Montana laws in effect prior to January 1, 1962, as follows:

2. The beneficial use on which the claim is based.....Domestic.....

3. Date or approximate date of earliest beneficial use; and how continuous the use has been.....1905 used until 1935.....

4. The amount of groundwater claimed (in miner's inches or gallons per minute) 20 gallons per minute

5. If used for irrigation, give the acreage and description of the lands to which water has been applied and name of the owner thereof

Not used

6. The means of withdrawing such water from the ground and the location of each well or other means of withdrawal. Electric
 pump

7. The date of commencement and completion of the construction of the well, wells, or other works for withdrawal of groundwater. 1905

8. The depth of water table.....1.2 feet.....

9. So far as it may be available, the type, size and depth of each well or the general specifications of any other works for the withdrawal of groundwater. 4" Steel Casing 25' deep

10. The estimated amount of groundwater withdrawn each year.....50,000.....

11. The log of formations encountered in the drilling of each well if available..... not available.....

12. Such other information of a similar nature as may be useful in carrying out the policy of this act, including reference to book and page of any county record.....

Signature of Owner _____

Date.....

Three copies to be filed by the owner with the County Clerk and Recorder of the county in which the well is located.

Please answer all questions. If not applicable, so state, otherwise the form will be returned.

Original to the County Clerk and Recorder; Duplicate to the State Engineer; Triplicate to the Montana Bureau of Mines and Geology, and Quadruplicate for the Appropriator.

40364

#4714

I certify that I received and filed this
instrument on this.....30th.....
day of Dec., 19 65, at 11:21
o'clock.....A.....M.

F. L. Moore

COUNTY RECORDER
Fee \$2.00

By.....
DEPUTY

G.

File No. 2014

T 57 R 21 W -

DUPLICATE

Ravalli County

STATE OF MONTANA
ADMINISTRATOR OF GROUNDWATER CODE
OFFICE OF STATE ENGINEER

Declaration of Vested Groundwater Rights

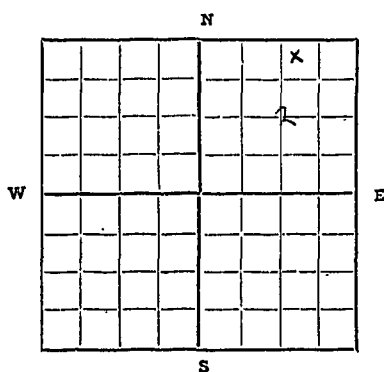
(Under Chapter 237, Montana Session Laws, 1961)

RECEIVED
DEC 20 1963

STATE ENGINEER

1. Gertrude E. Shatzen of Rte 1 Box 323, Hamilton Mont
(Name of Appropriator) (Address) (Town)

County of Ravalli, State of Montana, have appropriated groundwater according to the Montana laws in effect prior to January 1, 1962, as follows:



NOTE: Sec. 2, T. 5, R. 21
Indicate point of appropriation
and place of use, if possible.
Each small square represents 10
acres.

2. The beneficial use on which the claim is based Residential
U.S.E. and stock water
3. Date or approximate date of earliest beneficial use; and how
continuous the use has been Since 1955 U.S.E.
daily
4. The amount of groundwater claimed (in miner's inches or gal-
lons per minute) 100 gal per minute
5. If used for irrigation, give the acreage and description of the
lands to which water has been applied and name of the owner
thereof Not used for irrigation so far but
may irrigate a garden in future
6. The means of withdrawing such water from the ground and the
location of each well or other means of withdrawal Drawn by Pumping. This well is located at
mill barn. Used for stock watering
7. The date of commencement and completion of the construction of the well, wells, or other works for with-
drawal of groundwater September 1955, exact dates not available
8. The depth of water table Varies from a few feet to 20 or more
9. So far as it may be available, the type, size and depth of each well or the general specifications of any
other works for the withdrawal of groundwater This well about 50 ft deep, and has a 5" casing, pumped
by Electric motor
10. The estimated amount of groundwater withdrawn each year 2000 gal per month (Varies)
11. The log of formations encountered in the drilling of each well if available Not available, but
gravel & clay were drilled out
12. Such other information of a similar nature as may be useful in carrying out the policy of this act, includ-
ing reference to book and page of any county record Not recorded at present
W.M.F.T.G.

Signature of Owner

Gertrude E. Shatzen

Date

Dec. 19, 1963

Three copies to be filed by the owner with the County Clerk and Recorder of the county in which the well is lo-
cated.

Please answer all questions. If not applicable, so state, otherwise the form will be returned.

Original to the County Clerk and Recorder; duplicate to the State Engineer; Triplicate to the School of Mines
and Quadruplicate for the Appropriator.

11006

I certify that I received and filed this
instrument on this 19th
day of Dec. 1963 at 11:25
o'clock A. M.

F. S. Moore
COUNTY RECORDER

By _____
DEPUTY

File No.2015.....

T ~~IN~~ R 21 W

DUPLICATE

Ravalli County

**STATE OF MONTANA
ADMINISTRATOR OF GROUNDWATER CODE
OFFICE OF STATE ENGINEER**

Declaration of Vested Groundwater Rights

(Under Chapter 237, Montana Session Laws, 1961)

RECEIVED
DEC 20 1963

STATE ENGINEER

1. Gertrude E. Shutsler of Rte 1 Box 223, Hamilton, Mont
(Name of Appropriator) (Address) (Town)

County of Ravalli, State of Montana, have appropriated groundwater according to the Montana laws in effect prior to January 1, 1962, as follows:

TINTEL..... Sec. 2 T. 5 R. 21

Indicate point of appropriation and place of use, if possible. Each small square represents 10 acres.

- N

S

E

W

NOTE: Sec. 2 T. 5 R. 21
 Indicate point of appropriation
 and place of use, if possible.
 Each small square represents 10
 acres.

 2. The beneficial use on which the claim is based
Residential and lawn and flower irrigation
 3. Date or approximate date of earliest beneficial use; and how
 continuous the use has been
Date of drilling not known by me but at least
25 or 30 years. Used daily for home water.
 4. The amount of groundwater claimed (in miner's inches or gal-
 lons per minute) 100 gal.
 5. If used for irrigation, give the acreage and description of the
 lands to which water has been applied and name of the owner
 thereof Used to irrigate lawn etc.
 6. The means of withdrawing such water from the ground and the
 location of each well or other means of withdrawal
Drawn by pump. This well is located near
the house.
 7. The date of commencement and completion of the construction of the well, wells, or other works for with-
 drawal of groundwater Date of drilling unavailable
 8. The depth of water table Water table varies with the seasons and ranges from a
few feet to twenty or more.
 9. So far as it may be available, the type, size and depth of each well or the general specifications of any
 other works for the withdrawal of groundwater
Well is about 25 feet deep, 5" casing, pumped by elect. motor.
 10. The estimated amount of groundwater withdrawn each year 100,000
 11. The log of formations encountered in the drilling of each well if available
Not available
 12. Such other information of a similar nature as may be useful in carrying out the policy of this act, includ-
 ing reference to book and page of any county record
No record that I know of.

Signature of Owner _____

Date Dec. 19, 1967

Three copies to be filed by the owner with the County Clerk and Recorder of the county in which the well is located.

Please answer all questions. If not applicable, so state, otherwise the form will be returned.

Original to the County Clerk and Recorder; duplicate to the State Engineer; Triplicate to the School of Mines and Quadruplicate for the Appropriator.

I certify that I received and filed this
instrument on this 19th
day of Dec., 1963, at 11:55
o'clock A.M.

F. S. Moore
COUNTY RECORDER

By _____
DEPUTY

Show exact depth of bottom

A5-655

I certify that I received and filed this
instrument on this 6th
day of July, 1972, at 8:50
o'clock AM.

F. S. Moore
COUNTY RECORDER

Fee 2.00
DEPUTY

Handwritten note:
C. J. Moore
1972

File No.

DUPLICATE

STATE OF MONTANA
ADMINISTRATOR OF GROUNDWATER CODE
OFFICE OF STATE ENGINEER

County RD 2111

JAN 8 1964

STATE ENGINEER

Notice of Completion of Groundwater Appropriation Without Well

(Under Chapter 237 Montana Session Laws, 1961)

Date of Appropriation of Groundwater 1958F1012 BRD RE 1 Box 191 A.Own r. Edgar C. Spry Address H. 2111 5071, MONTContractor (if any) none

Address of Contractor

Date Started See page Date Completed —Describe means of obtaining groundwater without a well "as by sub-irrigation and other natural processes". Include depth to water when applicable. See page 3 lines8 to 10 inches during
summer months July
2 August.

Quantity of water developed and used with explanation of method used to measure or estimate such amount. If use is intermittent

estimate approximate lengths of periods of use.....

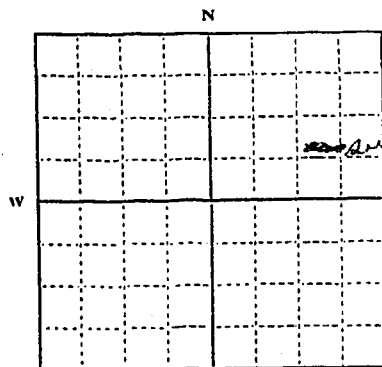
See page during July
2 August 8 to 10 inches
on approximately 3 acres.Signature of Owner Edgar C. SpryDate Dec 29 1963

This form to be prepared by contractor (if any), otherwise by the owner.

Three copies of this notice are to be filed with the County Clerk and Recorder of the county in which the works are located.

Please answer all questions. If not applicable, so state, otherwise the form will be returned.

Original to the County Clerk and Recorder; duplicate to the State Engineer; Triplicate to the Montana Bureau of Mines and Geology and Quadruplicate for the Appropriator.

NE $\frac{1}{4}$ Sec. 3 T. 5 R. 21 W.Indicate point of appropriation
and place of use, if possible.Hand-Cover
lots 4 to 7 Blk 1

#2644

I certify that I received and filed this
document on this 20th
day of Dec. 1963 at 3:32
P.M.
F. G. Moore
COUNTY CLERK
By Shirley Keith
DEPUTY

File No.

RECEIVED

T. R.

DUPLICATE

DEC 9 1969

County Kavalli

LOG

STATE OF MONTANA
ADMINISTRATOR OF GROUNDWATER CODE
STATE WATER CONSERVATION BOARD

Top of Ground

(Elev. above sea level

**Notice of Completion of Groundwater
Appropriation by Means of Well**

DEVELOPED AFTER JANUARY 1, 1962

(Under Chapter 237 Montana Session Laws, 1961, as amended)

2'-Sand Gravel and Large
Glacial BouldersOwner Bud Grover Address Hamilton, Montana

C. F. Wroble

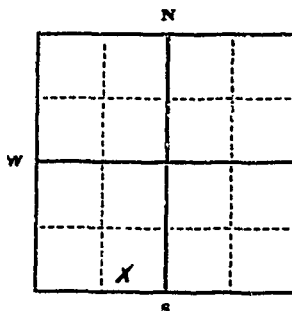
Driller Kavalli Drilling Co. Address Victor, Montana

Date of Notice of appropriation of groundwater

Date well started Nov. 30, 1969 Date completed Dec. 2, 196950'-Sand and Gravel
Water BearingType of well drilled Equipment used churn
(Dug, driven, bored or drilled) (Churn drill, rotary or other)52'- Sand and Gravel
Tight pressed, no
waterWater use: Domestic ☒ Municipal ☐ Stock ☐ Irrigation ☐
Industrial ☐ Drainage ☐ Other ☐

Indicate on the diagram the character and thickness of the different strata met with in drilling, such as soil, clay, shale, gravel, rock or sand, etc. Show depth at which water is encountered, thickness and character of water-bearing strata and height to which the water rises in the well.

Size of Drilled Hole	Size and Weight of Casing	From (Feet)	To (Feet)	In.	EXPLORATIONS	
					From (Feet)	To (Feet)
6"	17 #/ft.	0	50	2x5	45	50

Static Water Level for non-flowing well
28 feet.

Shut-in Pressure for Flowing Well

Pumping Water Level 46 feetat 7 gal. per minute.

Discharge in gal. per min. of flowing well

How Tested Sealed-2 hoursLength of Test pumped-2 hoursRemarks: (Gravel packing, cementing, pack-
ers, type of shutoff)

SE 1/4 Sec. 3 T. 5 R. 21

Indicate location of well and
place of use, if possible. Each
small square represents 40
acres.

(Continue on reverse side)

USE—If used for irrigation, industrial, drainage or other. Explain, state
number of acres and location or other data (i.e.: Lot, Block and Addi-
tion).

Show exact depth of bottom.

This form to be prepared by driller, and three copies to be filed by the owner with the
County Clerk and Recorder in the county in which the well is located, tissue copy to be
retained by driller.Please answer all questions. If not applicable, so state, otherwise the form will be
returned.62
Driller's License NumberC. F. Wroble
Driller's Signature.

45947

#5220

I certify that I received and filed this
instrument on this 8th
day of Dec., 1969, at 10:00
o'clock P.M.
J. S. Moore
COUNTY RECORDER
By Lee Zoo
DEPUTY

File No. _____

NE 1/4 Sec. 3

T. 54 R. 21W

DUPLICATE

County Ravalli

STATE OF MONTANA
ADMINISTRATOR OF GROUNDWATER CODE
OFFICE OF STATE ENGINEER

RECEIVED
JAN 8 1964

Declaration of Vested Groundwater Rights ENGINEER

(Under Chapter 237, Montana Session Laws, 1961)

Brother & sister
partnership

FLOA BRADA +

1. EDGAR C. SPRY

(Name of Appropriator)

of BOX 191A RT. 1

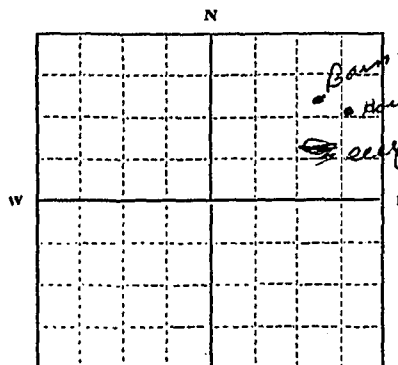
(Address)

HAMILTON

(Town)

County of RAVALLIState of MONTANA

have appropriated groundwater according to the Montana laws in effect prior to January 1, 1962, as follows:



2. The beneficial use on which the claim is based House & lawn
household buildings and garden

3. Date or approximate date of earliest beneficial use; and how continuous the use has been 1958 Continuous

4. The amount of groundwater claimed (in miner's inches or gallons per minute) 50 gallons per minute

5. If used for irrigation, give the acreage and description of the lands to which water has been applied and name of the owner thereof for lawn and garden

6. The means of withdrawing such water from the ground and the location of each well or other means of withdrawal Electric Pump

NE 1/4 Sec. 3 T. 5 R. 21W

Indicate point of appropriation and place of use, if possible. Each small square represents 10 acres.

Lots 4 to 7 Blk 1
Hards Cove

7. The date of commencement and completion of the construction of the well, wells, or other works for withdrawal of groundwater prior to moving here in 1958

8. The depth of water table 15 - 20 feet

9. So far as it may be available, the type, size and depth of each well or the general specifications of any other works for the withdrawal of groundwater 6 inch casing
electric pump approximately
50 feet each well

10. The estimated amount of groundwater withdrawn each year 28,000 to 30,000 gallons

11. The log of formations encountered in the drilling of each well if available 2 feet top soil
+ gravel

12. Such other information of a similar nature as may be useful in carrying out the policy of this act, including reference to book and page of any county record none

Signature of Owner

Floa B. Brada
Edgar C. Spry

Date Dec 30, 1963

Three copies to be filed by the owner with the County Clerk and Recorder of the county in which the well is located.

Please answer all questions. If not applicable, so state, otherwise the form will be returned.

Original to the County Clerk and Recorder; Duplicate to the State Engineer; Triplicate to the Montana Bureau of Mines and Geology, and Quadruplicate for the Appropriator.

27455

#2645

I certify that I received and filed this
instrument on this 30th
day of Dec., 1963, at 3:33
o'clock P. M.

F. G. Macre

COUNTY CLERK

By Shirley Keith
DEPUTY

No.
 DOR

T...S...R...21...3
County...Havall1.....

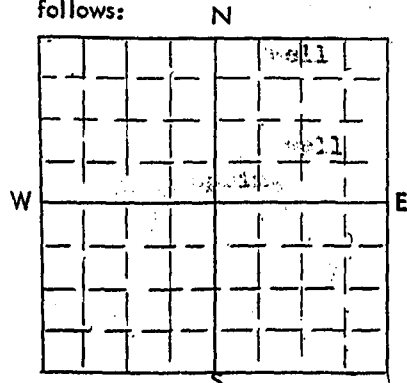
STATE OF MONTANA
ADMINISTRATOR OF GROUNDWATER CODE
OFFICE OF STATE ENGINEER

JAN 17 1962

Declaration of Vested Groundwater Rights
(Under Chapter 237, Montana Session Laws, 1961)

1.....Gerald R. Bergh....., of Sta. 1, Box 326, Hamilton.....
(Name of Appropriator) (Address) (Town)

County of...Havall1.....State of...Montana.....
have appropriated groundwater according to the Montana laws in effect prior to January 1, 1962, as follows:



NE 1/4...Sec. 3...T..5.R.21...
Indicate point of appropriation
and place of use, if possible. Each
small square represents 10 acres.

2. The beneficial use on which the claim is based... House, yard and stock water and irrigation water.....
3. Date or approximate date of earliest beneficial use; and how continuous the use has been... 1933. ext.....
4. The amount of groundwater claimed (in miner's inches or gallons per minute)... 35 miner's inches.....
5. If used for irrigation, give the acreage and description of the lands to which water has been applied and name of the owner thereof... Seven acres in N.E. 1/4 of Section 3, Twp 5.....
6. The means of withdrawing such water from the ground and the location of each well or other means of withdrawal...XXXXXXXXXXXXXX
Means of withdrawal is by pumps... Location is...
in N.E. 1/4 Sec. 3, Twp 5, Range 21, Havall1 Cty., Mont.
7. The date of commencement and completion of the construction of the well, wells, or other works for withdrawal of groundwater... One in 1933 and one in 1945. Both 9' 11' 10' dia. 90'...
8. The depth of water table... Undetermined.....
9. So far as it may be available, the type, size and depth of each well or the general specifications of any other works for the withdrawal of groundwater... One is a 5 inch cased well depth about 40 feet, the other is a surface well 4 feet by 5 feet depth about 10 feet. Construction is of cement. The source of this water is from a spring originating on the property above described.....
10. The estimated amount of groundwater withdrawn each year. 90 million gallons.....
11. The log of formations encountered in the drilling of each well if available... not available.....
12. Such other information of a similar nature as may be useful in carrying out the policy of this act, including reference to book and page of any county record... None.....

Signature of Owner... Gerald R. Bergh...
Date... December 31, 1962.....

Three copies to be filed by the owner with the County Clerk and Recorder of the county in which the well is located.
Please answer all questions. If not applicable, so state, otherwise the form will be returned.
Original to the County Clerk and Recorder; Duplicate to the State Engineer; Triplicate to the Montana Bureau of Mines and Geology, and Quadruplicate for the Appropriator.

No.
 DOR

T....5...R...21...3
County...Havall1.....

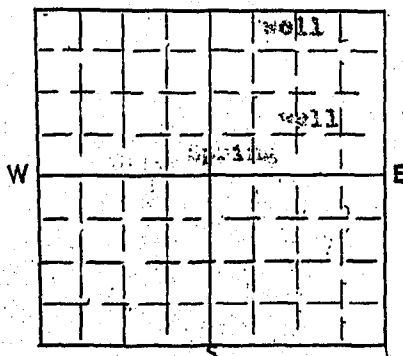
STATE OF MONTANA
ADMINISTRATOR OF GROUNDWATER CODE
OFFICE OF STATE ENGINEER

RECEIVED
JAN 17 1964

Declaration of Vested Groundwater Rights
(Under Chapter 237, Montana Session Laws, 1961)

1.....Gerald H. Bergh....., of Rte. 1, Box 326, Hamilton.....
(Name of Appropriator) (Address) (Town)

County of...Havall1.....State of...Montana.....
have appropriated groundwater according to the Montana laws in effect prior to January 1, 1962, as follows: N



Indicate point of appropriation
and place of use, if possible. Each
small square represents 10 acres.

2. The beneficial use on which the claim is based... House, yard and stock water and irrigation water....
3. Date or approximate date of earliest beneficial use; and how continuous the use has been... 1933 est.....
4. The amount of groundwater claimed (in miner's inches or gallons per minute)... 35 miner's inches.....
5. If used for irrigation, give the acreage and description of the lands to which water has been applied and name of the owner thereof... Seven acres in N. E. 1/4 of Section 3, Twp 5, Range 21, Havall1 Cty., Mont.
6. The means of withdrawing such water from the ground and the location of each well or other means of withdrawal... Means of withdrawal is by pumps... Location is in NE 1/4 Sec. 3, Twp 5, Range 21, Havall1 Cty., Mont.
7. The date of commencement and completion of the construction of the well, wells, or other works for withdrawal of groundwater... One in 1933 and one in 1945. Above property date of commencement unknown.....
8. The depth of water table... Undetermined.....
9. So far as it may be available, the type, size and depth of each well or the general specifications of any other works for the withdrawal of groundwater... One is a 5 inch cased well depth about 40 feet, the other is a surface well 4 feet by 5 feet depth about 10 feet. Construction is of cement. The source of this water is from a spring originating on the property above described.....
10. The estimated amount of groundwater withdrawn each year... 50 million gallons.....
11. The log of formations encountered in the drilling of each well if available... not available.....
12. Such other information of a similar nature as may be useful in carrying out the policy of this act, including reference to book and page of any county record... None.....

Signature of Owner... Gerald H. Bergh...
Date... December 31, 1963.....

Three copies to be filed by the owner with the County Clerk and Recorder of the county in which the well is located.

Please answer all questions. If not applicable, so state, otherwise the form will be returned.
Original to the County Clerk and Recorder; Duplicate to the State Engineer; Triplicate to the Montana Bureau of Mines and Geology, and Quadruplicate for the Appropriator.

37631

4067

I certify that I received and filed this
instrument on this 3rd
day of Nov., 1963, at 3:56
o'clock P.M.

F. Y. Moore
COUNTY RECORDER

By Shirley Keith
DEPUTY

File No.

T. 5 R. 21

DUPLICATE

County Ravalli

STATE OF MONTANA

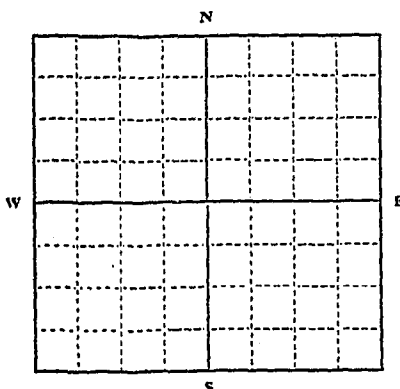
ADMINISTRATOR OF GROUNDWATER CODE

OFFICE OF STATE ENGINEER

Declaration of Vested Groundwater Rights

(Under Chapter 237, Montana Session Laws, 1961)

1. George G Lay, of Hamilton
 (Name of Appropriator) (Address) (Town)
 County of Ravalli State of Montana
 have appropriated groundwater according to the Montana laws in effect prior to January 1, 1962, as follows:



8 1/4 Sec. 10 T. 5 R. 21

Indicate point of appropriation and place of use, if possible. Each small square represents 10 acres.

2. The beneficial use on which the claim is based Household, livestock, irrigation
3. Date or approximate date of earliest beneficial use; and how continuous the use has been Before 1900 Intermittently
4. The amount of groundwater claimed (in miner's inches or gallons per minute) unlimited supply
5. If used for irrigation, give the acreage and description of the lands to which water has been applied and name of the owner thereof
6. The means of withdrawing such water from the ground and the location of each well or other means of withdrawal Hand pump

7. The date of commencement and completion of the construction of the well, wells, or other works for withdrawal of groundwater
8. The depth of water table Almost to the surface of the ground
9. So far as it may be available, the type, size and depth of each well or the general specifications of any other works for the withdrawal of groundwater This well is approximately 16' deep and is cased up with 8" casing
10. The estimated amount of groundwater withdrawn each year 219,000
11. The log of formations encountered in the drilling of each well if available
12. Such other information of a similar nature as may be useful in carrying out the policy of this act, including reference to book and page of any county record

Signature of Owner George G LayDate 12/30/65

Three copies to be filed by the owner with the County Clerk and Recorder of the county in which the well is located.

Please answer all questions. If not applicable, so state, otherwise the form will be returned.

Original to the County Clerk and Recorder; Duplicate to the State Engineer; Triplicate to the Montana Bureau of Mines and Geology, and Quadruplicate for the Appropriator.

40579

#4796

I certify that I received and filed this

instrument on this 31

day of Dec 19 61 3:45

o'clock P. M.

J. S. Moore

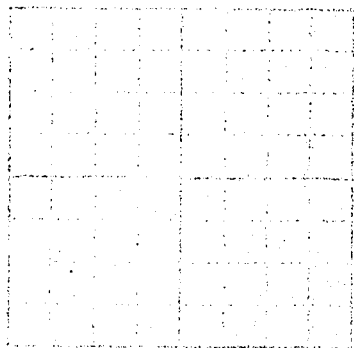
COUNTY RECORDER

By J. S. Moore

DEPUTY

CLERK OF SUPERIOR COURT
OF MINNESOTA
COUNTY OF WASHINGTON

RECEIVED
JAN 2 1962
COUNTY OF WASHINGTON



THIS INSTRUMENT WAS FILED FOR RECORD IN THE
OFFICE OF THE COUNTY RECORDER, COUNTY OF
WASHINGTON, MINNESOTA, ON THE 31ST DAY OF
DECEMBER, 1961, AT 3:45 P. M.

WITNESSED MY HAND AND SEAL OF OFFICE
ON THE 31ST DAY OF DECEMBER, 1961, AT
ST. PAUL, MINNESOTA.

J. S. Moore
COUNTY RECORDER

File No.

T5 11 R. 21STATE WATER CONSERVATION BOARD
DUPLICATECounty Ravalli

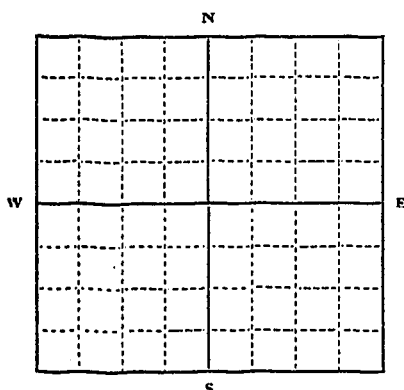
JAN 5 1966

STATE OF MONTANA

B. D. ADMINISTRATOR OF GROUNDWATER CODEB. OFFICE OF STATE ENGINEERC. MontanaD. Declaration of Vested Groundwater RightsE. (Under Chapter 237, Montana Session Laws, 1961)**Declaration of Vested Groundwater Rights**

(Under Chapter 237, Montana Session Laws, 1961)

I, George G. Lay, of Hamilton (Town)
 (Name of Appropriator) (Address)
 County of Ravalli State of Montana
 have appropriated groundwater according to the Montana laws in effect prior to January 1, 1962, as follows:



N 1/4 Sec. 11 T. 5 R. 21
 Indicate point of appropriation
 and place of use, if possible. Each
 small square represents 10 acres.

2. The beneficial use on which the claim is based.....
Household, livestock and irrigation
3. Date or approximate date of earliest beneficial use; and how continuous the use has been.....
Before 1900 Intermittently
4. The amount of groundwater claimed (in miner's inches or gallons per minute).....
Unlimited supply
5. If used for irrigation, give the acreage and description of the lands to which water has been applied and name of the owner thereof.....

6. The means of withdrawing such water from the ground and the location of each well or other means of withdrawal.....
Hand pump

7. The date of commencement and completion of the construction of the well, wells, or other works for withdrawal of groundwater.....

8. The depth of water table.....
Near the surface of the ground
9. So far as it may be available, the type, size and depth of each well or the general specifications of any other works for the withdrawal of groundwater.....
This well is about twenty five feet deep
and is cased up with about ten inch casing

10. The estimated amount of groundwater withdrawn each year.....
109500
11. The log of formations encountered in the drilling of each well if available.....

12. Such other information of a similar nature as may be useful in carrying out the policy of this act, including reference to book and page of any county record.....
1504

Signature of Owner George G. Lay
 Date 12/30/65

Three copies to be filed by the owner with the County Clerk and Recorder of the county in which the well is located.

Please answer all questions. If not applicable, so state, otherwise the form will be returned.

Original to the County Clerk and Recorder; Duplicate to the State Engineer; Triplicate to the Montana Bureau of Mines and Geology, and Quadruplicate for the Appropriator.

46580

4795

I certify that I received and filed this
instrument on this 31
day of Dec, 1962 at 3:40
o'clock PM

L. L. Moore

COUNTY RECORDER

By

L. L. Moore

DEPUTY

RECEIVED

3 GW 3 Revised 1969
2057-1500-1/71

County Ravalli

STATE OF MONTANA
ADMINISTRATOR OF GROUNDWATER CODE
MONTANA WATER RESOURCES BOARD

NOTICE OF COMPLETION OF GROUNDWATER APPROPRIATION WITHOUT WELL

Developed After January 1, 1962

(Under Chapter 237, Montana Session Laws, 1961, as amended)

This form to be prepared by contractor (if any), otherwise by the owner.

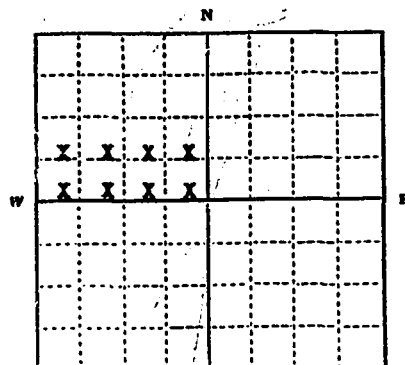
Three copies of this notice are to be filed with the County Clerk and Recorder of the county in which the works are located.

Please answer all questions. If not applicable, so state, otherwise the form may be returned.

For Administrator's Use

File 198318, 5478

GW 1 11



S $\frac{1}{2}$ NW $\frac{1}{4}$ Sec. 11

5N $\frac{1}{2}$ N R. 21W $\frac{1}{2}$ E

INDICATE POINT OF APPROPRIATION
AND PLACE OF USE, IF POSSIBLE.

Elevation of spring, if known or esti-

mated approximately S $\frac{1}{2}$ NW Sec. 11

5N-21W and used on NENE Sec. 11

& NWNW Sec. 12 all in 5N21W
Elevation estimated 3700 ft.

Owner George G. Lay

Address Hamilton, Montana 59840

Contractor (if any) _____

Address of Contractor _____

Date Started _____ Date Completed _____

1. Describe means of obtaining groundwater (as by sub-irrigation, developed spring, drains, etc.) by ditches since 1910 from developed springs

2. Means of withdrawing water (gravity, pump, canal, etc.) gravity thru a ditch

3. Depth of water table surface

4. Use of the water irrigation & stock water

5. Amount of groundwater claimed (in miner's inches or gallons per minute) 30 inches approximately

6. If used for irrigation, give number of acres and description of land with other water up to 25 acres of meadow & pasture pt. N $\frac{1}{2}$ NE Sec. 11 5N-21W & ~~XXXX~~ NWNW Sec. 12 - 5N-21W

7. Estimate amount of water used each year all the spring provides

8. Months of year spring flow April into July and August depending on year.

Signature of Owner George G. Lay

Date June 25, 1973

54048

198314

6'clock P.m.
 Charles E. Hughes
 COUNTY RECORDER
 B. 2nd 2nd

COUNTY RECORDER

DEPOS

County Beavert

STATE OF MONTANA
ADMINISTRATOR OF GROUNDWATER CODE
MONTANA WATER RESOURCES BOARD

NOTICE OF COMPLETION OF GROUNDWATER APPROPRIATION WITHOUT WELL

Developed After January 1, 1962

(Under Chapter 237, Montana Session Laws, 1961, as amended)

This form to be prepared by contractor (if any), otherwise by the owner.

Three copies of this notice are to be filed with the County Clerk and Recorder of the county in which the works are located.

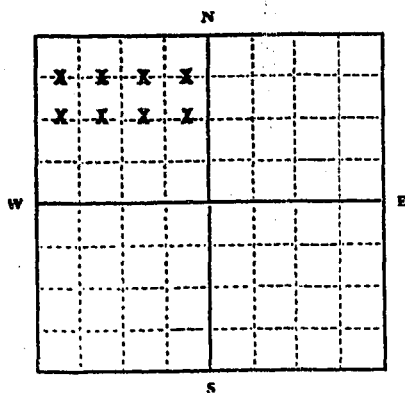
Please answer all questions. If not applicable, so state, otherwise the form may be returned.

For Administrator's Use

File 198313, 5977

June 26, 1973

GW 1 3:41 p.m.



NE 1/4, NW 1/4 Sec. 11

T. 5N N. R. 21W E
S W

INDICATE POINT OF APPROPRIATION
AND PLACE OF USE, IF POSSIBLE.
Elevation of spring, if known or esti-

mated NW 1/4 Sec. 11-5N-21W

& used on NW 1/4 & pt. NW 1/4 Sec. 1-

5N-21W
Elevation estimated at
3700 Ft.

Owner George G. Lay

Address Hamilton, Montana 59140

Contractor (if any) _____

Address of Contractor _____

Date Started _____ Date Completed _____

1. Describe means of obtaining groundwater (as by sub-irrigation, developed spring, drains, etc.) by ditches previous to 1900 from developed springs

2. Means of withdrawing water (gravity, pump, canal, etc.) gravity thru a ditch

3. Depth of water table springs and surface water

4. Use of the water irrigation & stock water

5. Amount of groundwater claimed (in miner's inches or gallons per minute) up to 300 inches depending upon the season

6. If used for irrigation, give number of acres and description of land with other water up to 25 acres NW 1/4 & pt. NW 1/4 Sec. 1-5N-21W

7. Estimate amount of water used each year all the water that is available

8. Months of year spring flows all year with the amount of water varying

Signature of Owner

George G. Lay

Date June 25, 1973

5467

RECEIVED

JUN 26 1973

County Beavert

STATE OF MONTANA

ADMINISTRATOR OF GROUNDWATER CODE
MONTANA WATER RESOURCES BOARD

NOTICE OF COMPLETION OF GROUNDWATER APPROPRIATION WITHOUT WELL

Developed After January 1, 1962

(Under Chapter 237, Montana Session Laws, 1961 as amended)

This form to be prepared by contractor (if any), otherwise by the owner.

Three copies of this notice are to be filed with the County Clerk and Recorder of the county in which the works are located.


Please answer all questions. If not applicable, so state, otherwise the form may be returned.

For Administrator's Use

File 198313, 5977

June 26, 1973

GW 1 3-41p.m.



NW 1/4, NW 1/4 Sec. 11

T. 5N N. R. 21W E

INDICATE POINT OF APPROPRIATION AND PLACE OF USE, IF POSSIBLE.
Elevation of spring, if known or estimated

estimated NW 1/4 Sec. 11-5N - 21W

& used on SW 1/4 & pt. NW 1/4 Sec. 1-

5N-21W
Elevation estimated at
3700 Ft.

Owner George G. Lay

Address Hamilton, Montana 59840

Contractor (if any) _____

Address of Contractor _____

Date Started _____ Date Completed _____

1. Describe means of obtaining groundwater (as by sub-irrigation, developed spring, drains, etc.) by ditches previous to 1900 from developed springs

2. Means of withdrawing water (gravity, pump, canal, etc.) gravity thru a ditch

3. Depth of water table springs and surface water

4. Use of the water irrigation & stock water

5. Amount of groundwater claimed (in miner's inches or gallons per minute) up to 30 inches depending upon the season

6. If used for irrigation, give number of acres and description of land with other water up to 25 acres SW 1/4 & pt. NW 1/4 Sec. 1 - 5N - 21W

7. Estimate amount of water used each year all the water that is available

8. Months of year spring flows all year with the amount of water varying

Signature of Owner George G. Lay

Date June 25, 1973

5409

5977

198313

I ~~hereby~~ received and read the
instrument on this 26th
day of June, 1973, at 2:41
o'clock P. M.

D. Nelson E. Hughes
COUNTY RECORDER

by H. Nelson
DEPUTY

County Beavert

STATE OF MONTANA
ADMINISTRATOR OF GROUNDWATER CODE
MONTANA WATER RESOURCES BOARD

NOTICE OF COMPLETION OF GROUNDWATER APPROPRIATION WITHOUT WELL

Developed After January 1, 1962

(Under Chapter 237, Montana Session Laws, 1961, as amended)

This form to be prepared by contractor (if any), otherwise by the owner.

Three copies of this notice are to be filed with the County Clerk and Recorder of the county in which the works are located.

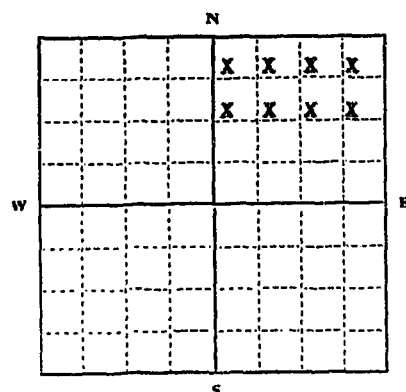
Please answer all questions. If not applicable, so state, otherwise the form may be returned.

For Administrator's Use

File 196312-5976

June 26, 1973

GW 1 3:40 p.m.



N/NE 1/4 Sec. 11

T. 5N N R. 21E E
S W

INDICATE POINT OF APPROPRIATION
AND PLACE OF USE, IF POSSIBLE.
Elevation of spring, if known or esti-

mated N/NE Sec. 11- 5N- 21W
and used on N/NE Sec. 11 &
N/NE Sec. 12- 5N- 21W
Elevation estimated 3700 ft.

Owner George G. Lay

Address Hamilton, Montana 59840

Contractor (if any)

Address of Contractor

Date Started Date Completed

1. Describe means of obtaining groundwater (as by sub-irrigation, developed spring, drains, etc.) by ditches since 1910 from developed springs

2. Means of withdrawing water (gravity, pump, canal, etc.) gravity thru a ditch

3. Depth of water table surface

4. Use of the water irrigation & stock water

5. Amount of groundwater claimed (in miner's inches or gallons per minute) 30 inches

6. If used for irrigation, give number of acres and description of land with other water up to 25 acres of meadow & pasture in N/NE Sec. 11- 5N- 21W & N/NE Sec. 12- 5N- 21W

7. Estimate amount of water used each year all the spring provides

8. Months of year spring flows April into July and August depending on year

Signature of Owner George G. Lay

Date June 25, 1973

54046

RECEIVED

3 GW 3 Revised 1969
2037-1500-1/71

County Ravalli

STATE OF MONTANA
MONTANA DEPARTMENT OF NATURAL RESOURCES AND CONSERVATION
ADMINISTRATOR OF GROUNDWATER CODE
MONTANA WATER RESOURCES BOARD

NOTICE OF COMPLETION OF GROUNDWATER APPROPRIATION WITHOUT WELL

Developed After January 1, 1962

(Under Chapter 237, Montana Session Laws, 1961, as amended)

This form to be prepared by contractor (if any), otherwise by the owner.

Three copies of this notice are to be filed with the County Clerk and Recorder of the county in which the works are located.

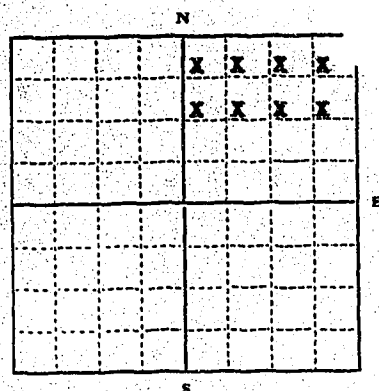
Please answer all questions. If not applicable, so state, otherwise the form may be returned.

For Administrator's Use

File 196312-5976

June 26, 1973

GW 1 3:40 p.m.



NWNE 1/4 Sec. 11

T. 5N N R. 21W E
S W

INDICATE POINT OF APPROPRIATION
AND PLACE OF USE, IF POSSIBLE.
Elevation of spring, if known or esti-

mated NWNE Sec. 11-5N-21W
and used on NWNE Sec. 11 &
NWNE Sec. 12-5N-21W
Elevation estimated 3700 ft.

Owner George G. Lay

Address Hamilton, Montana 59840

Contractor (if any)

Address of Contractor

Date Started Date Completed

1. Describe means of obtaining groundwater (as by sub-irrigation, developed spring, drains, etc.) by ditches since 1910 from developed springs

2. Means of withdrawing water (gravity, pump, canal, etc.) gravity thru a ditch

3. Depth of water table surface

4. Use of the water irrigation & stock water

5. Amount of groundwater claimed (in miner's inches or gallons per minute) 30 inches

6. If used for irrigation, give number of acres and description of land with other water up to 25 acres of meadow & pasture in NWNE Sec. 11-5N-21W & NWNE Sec. 12-5N-21W

7. Estimate amount of water used each year all the spring provides

8. Months of year spring flows April into July and August depending on year.

Signature of Owner

Date June 25, 1973

54046

5976

198312

2. Description of what is being recorded (e.g., deed, mortgage, etc.)
3. Name of the person or entity recording the instrument (e.g., John Doe, etc.)

I hereby certify that I received and filed this instrument on this 26th day of June 1983 at 2:40 o'clock P.M.

Charles E. Hughes
COUNTY RECORDER

By John Doe
DEPUTY

File No.

T. 5^N R. 21^W U. 11

DUPLICATE

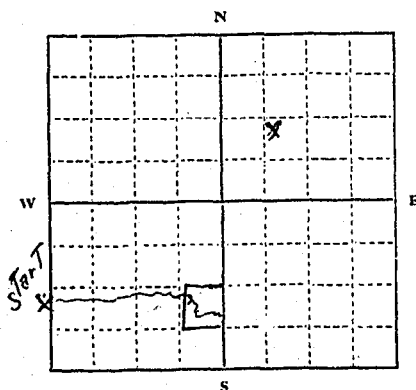
County Rosebud

STATE OF MONTANA
ADMINISTRATOR OF GROUNDWATER CODE
OFFICE OF STATE ENGINEER

RECEIVED
AUG 3 1964

Notice of Completion of Groundwater Appropriation Without Well

(Under Chapter 237 Montana Session Laws, 1961)

Date of Appropriation of Groundwater July 28 1964Owner Edith S. Slueman Address Rt 1 Box 316BContractor (if any) noneAddress of Contractor noneDate Started none Date Completed noneDescribe means of obtaining groundwater without a well "as by sub-irrigation and other natural processes". Include depth to water when applicable. water in
over flow

1/2 NE 1/4 Sec. 11 T. 5 R. 21
Indicate point of appropriation
and place of use, if possible.

Quantity of water developed and used with explanation of method used to measure or estimate such amount. If use is intermittent

estimate approximate lengths of periods of use. about

20 inches measure through a
24 inch pipe

Signature of Owner Edith S. SluemanDate July 29 1964

This form to be prepared by contractor (if any), otherwise by the owner.

Three copies of this notice are to be filed with the County Clerk and Recorder of the county in which the works are located.

Please answer all questions. If not applicable, so state, otherwise the form will be returned.

Original to the County Clerk and Recorder; duplicate to the State Engineer; Triplicate to the Montana Bureau of Mines and Geology and Quadruplicate for the Appropriator.

38344

#4488

I certify that I received and filed this
instrument on this 30th
day of July, 1964, at 11:45
o'clock A.M.
F. G. Moore
COUNTY RECORDER

By _____
DEPUTY

approx
location
of well

T. 5 R21W

County: Ravalli

MONTANA BUREAU OF MINES AND GEOLOGY
Butte, Montana

RECEIVED
DEC 17 1961

WATER WELL LOG

STATE ENGINEER
Hamilton, Mont.

Owner: George G. Lay Address: _____

Driller: _____ Address: _____

Date Started: _____ Date Completed: About 1900

Location: Sec. 11 T. 5 R21 W 1/4 sec. NE 1/4 NE 1/4 Sec. 11 T. 5N R21 W

Type of well: Dug Equipment used: _____
(Dug, driven, bored, or drilled) (Churn drill, rotary, other)

Water use: Domestic ☒ Municipal ☐ Stock ☐ Irrigation ☐
Industrial ☐ Drainage ☐ Other: _____

Casing: 12" ft. to _____ ft. Type: _____ Size: _____

Casing: _____ ft. to _____ ft. Type: _____ Size: _____

Casing: _____ ft. to _____ ft. Type: _____ Size: _____

Perforated or Screened: Ft. _____ to ft. _____ Ft. _____ to ft. _____

Type of screen or perforations: _____

Static Water level, for non-flowing well: _____ feet.

Shut-in pressure, for flowing well: _____ lb./sq. in. on: _____ (date)

Pumping water level: _____ feet at _____ gal. per min.

How tested: _____

Length of test: _____

Remarks: (Gravel packing, cementing, packers, type of shut-off, depth of shut-off)

(over)

approx
location
of well

MONTANA BUREAU OF MINES AND GEOLOGY
Butte, Montana

WATER WELL LOG

T. 5..... R. 21W.....

County..... Ravalli.....

RECEIVED
DEC 13 1961

STATE ENGINEER
Hamilton, Mont.

Owner..... George G Lay..... Address.....

Driller..... Address.....

Date Started..... Date Completed About 1990.....

Location: Sec. 11..... T. 5..... R. 21 W..... 1/4 sec. NE 1/4 NW 1/4 Sec 11 T 5N R 21 W

Type of well..... Dug..... Equipment used.....
(Dug, driven, bored, or drilled) (Churn drill, rotary, other)

Water use: Domestic ☒ Municipal ☐ Stock ☐ Irrigation ☐

Industrial ☐ Drainage ☐ Other:.....

Casing: 12" ft. to..... ft. Type..... Size.....

Casing:..... ft. to..... ft. Type..... Size.....

Casing:..... ft. to..... ft. Type..... Size.....

Perforated or Screened: Ft..... to ft..... Ft..... to ft.....

Type of screen or perforations.....

Static Water level, for non-flowing well:..... feet.

Shut-in pressure, for flowing well:..... lb./sq. in. on:..... (date)

Pumping water level..... feet at..... gal. per min.

How tested:.....

Length of test.....

Remarks: (Gravel packing, cementing, packers, type of shut-off, depth of shut-off)

(over)

File No.

RECEIVED

T. 5 R. 21

DUPLICATE

MAR 6 1970

County Ravalli

LOG

STATE OF MONTANA
ADMINISTRATOR OF GROUNDWATER CODE
STATE WATER CONSERVATION BOARDNotice of Completion of Groundwater
Appropriation by Means of Well
DEVELOPED AFTER JANUARY 1, 1962

(Under Chapter 237 Montana Session Laws, 1961, as amended)

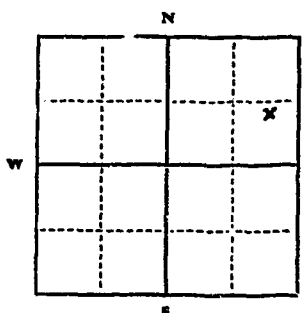
Owner Tony Borges Address S. of HamiltonDriller C. F. Wroble Address Victor, Montana
Ravalli Drilling Co.

Date of Notice of appropriation of groundwater

Date well started Feb. 25, 1970 Date completed Feb. 26, 1970Type of well drilled Equipment used chain
(Dug, driven, bored or drilled) (Chain drill, rotary or other)Water use: Domestic ☒ Municipal ☐ Stock ☐ Irrigation ☐
Industrial ☐ Drainage ☐ Other ☐

Indicate on the diagram the character and thickness of the different strata met with in drilling, such as soil, clay, shale, gravel, rock or sand, etc. Show depth at which water is encountered, thickness and character of water-bearing strata and height to which the water rises in the well.

Size of Drilled Hole	Size and Weight of Casing	From (Feet)	To (Feet)	PERFORATIONS		
				Kind Str	From (Feet)	To (Feet)
6"	15 #/ft.	0	35	3/16x6	27	35

Loc. No. 5240
Filed for record
this 5 day of March
D. 19 70, at 2:15
Clock P.M.Static Water Level for non-flowing well
_____ 13 feet.

Shut-in Pressure for Flowing Well _____

Pumping Water Level 24 feet
at 15 gal. per minute.

Discharge in gal. per min. of flowing well _____

How Tested baled-1 hrLength of Test pumped-24 hr

Remarks: (Gravel packing, cementing, packers, type of shutoff) _____

SE 1/4 NE 1/4 Sec. 11 T. 5 R. 21
Indicate location of well and
purpose of use, if possible. Each
square represents 40
acres.1 foot of gravel pack

(Continue on reverse side)

USE _____ used for irrigation, industrial, drainage or other. Explain, state
number of acres and location or other data (i.e.: Lot, Block and Addition).

Show exact depth of bottom

This form to be prepared by driller, and three copies to be filed by the owner with the County Clerk and Recorder in the county in which the well is located, tissue copy to be retained by driller.

Please answer all questions. If not applicable, so state, otherwise the form will be returned.

Driller's License Number 62Driller's Signature C. F. Wroble

46235

#5-40

I certify that I received and filed this
instrument on this 5th
day of Mar, 19 70, at 2:15
o'clock P. M.
E. G. Moore
COUNTY RECORDER
By E. G. Moore
DEPUTY

FILED	INDEXED	SERIALIZED	FILED
APR 1 1970	APR 1 1970	APR 1 1970	APR 1 1970

RECEIVED

Form GW 3 Revised 1969
191-1500-10/69

County Ravalli

DEPARTMENT OF LAND, WATER, AND AIR
RESOURCES AND CONSERVATION

STATE OF MONTANA
ADMINISTRATOR OF GROUNDWATER CODE
MONTANA WATER RESOURCES BOARD

NOTICE OF COMPLETION OF GROUNDWATER APPROPRIATION WITHOUT WELL

Developed After January 1, 1962

(Under Chapter 237, Montana Session Laws, 1961, as amended)

This form to be prepared by contractor (if any), otherwise by the owner.

Three copies of this notice are to be filed with the County Clerk and Recorder of the county in which the works are located.

Please answer all questions. If not applicable, so state, otherwise the form may be returned.

For Administrator's Use

File 5895

May 9, 1973

GW 1 9:55 A.M.

Owner Jack & Earla Johnson

Address Rt 1 Box 1355

Contractor (if any) NO

Address of Contractor

Date Started Date Completed

1. Describe means of obtaining groundwater (as by sub-irrigation, developed spring, drains, etc.)

Spring

2. Means of withdrawing water (gravity, pump, canal, etc.)

Gravity

3. Depth of water table UNKNOWN

4. Use of the water recreation

5. Amount of groundwater claimed (in miner's inches or gallons per minute)

20 gallons per minute

6. If used for irrigation, give number of acres and description of land

NO

7. Estimate amount of water used each year

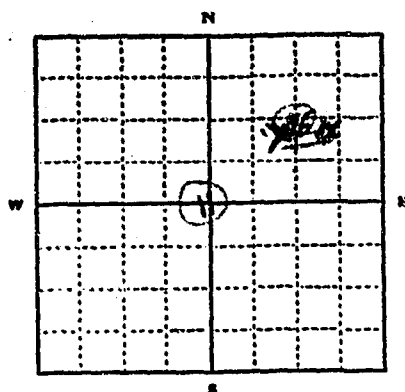
4 million

8. Months of year spring flows

March thru November

Signature of Owner Earla Johnson

Date 5-9-73



SW 1/4 NE 1/4 Sec. 11

T. 5 N R. 21 E

INDICATE POINT OF APPROPRIATION AND PLACE OF USE, IF POSSIBLE.

Elevation of spring, if known or estimated

5895

I hereby certify that I received and filed this
instrument on this 9th
day of May, 1923 at 9:55
o'clock AM.
Darlene E. Hughes
COUNTY RECORDER
By H. L. L. L.
Deputy

File No.

DUPLICATE

T. 5-N R. 21-W

County Paralli

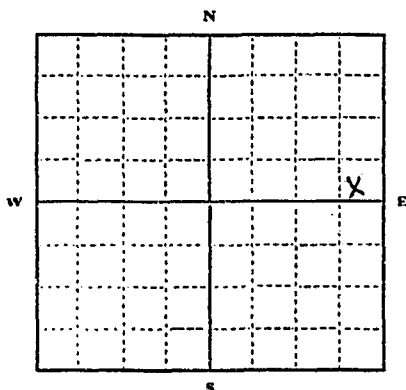
STATE OF MONTANA
ADMINISTRATOR OF GROUNDWATER CODE
OFFICE OF STATE ENGINEER

RECEIVED
JAN 2 1962

Declaration of Vested Groundwater Rights ENGINEER

(Under Chapter 237, Montana Session Laws, 1961)

1. Stanley & Maggie Wilson, of Hamilton
(Name of Appropriator) (Address) (Town)
County of Paralli State of Montana
have appropriated groundwater according to the Montana laws in effect prior to January 1, 1962, as follows:



S.E. 1/4 Sec. 11 T. 5 R. 21

Indicate point of appropriation and place of use, if possible. Each small square represents 10 acres.

2. The beneficial use on which the claim is based. House & Lawn

3. Date or approximate date of earliest beneficial use; and how continuous the use has been. About Six years
Steady use
We have been here fifteen years

4. The amount of groundwater claimed (in miner's inches or gallons per minute) 500 gallons per hour

5. If used for irrigation, give the acreage and description of the lands to which water has been applied and name of the owner thereof

6. The means of withdrawing such water from the ground and the location of each well or other means of withdrawal. By house electric pump

7. The date of commencement and completion of the construction of the well, wells, or other works for withdrawal of groundwater. Unknown

8. The depth of water table. Ground level, Spring & summer

9. So far as it may be available, the type, size and depth of each well or the general specifications of any other works for the withdrawal of groundwater. Dug well twelve ft deep

10. The estimated amount of groundwater withdrawn each year

11. The log of formations encountered in the drilling of each well if available. Rocks & gravel

12. Such other information of a similar nature as may be useful in carrying out the policy of this act, including reference to book and page of any county record

Signature of Owner: Stanley & Maggie Wilson
24-27-63

Three copies to be filed by the owner with the County Clerk and Recorder of the county in which the well is located.

Please answer all questions. If not applicable, so state, otherwise the form will be returned.

Original to the County Clerk and Recorder; Duplicate to the State Engineer; Triplicate to the Montana Bureau of Mines and Geology, and Quadruplicate for the Appropriator.

27344

#2536

I certify that I received and filed this
document on the 30th
day of Dec. 63 at 1:43
P.M.
F. G. Moore
County Clerk
Shirley Keith
Deputy

File No.

T. 5 N. R. 21 W

DUPLICATE

County.

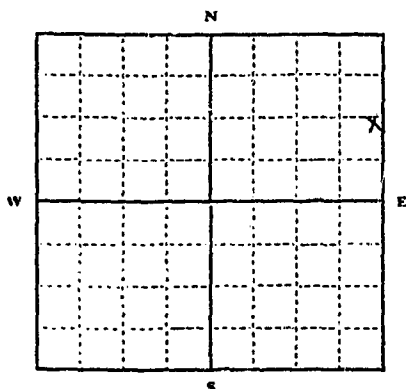
STATE OF MONTANA
ADMINISTRATOR OF GROUNDWATER CODE
OFFICE OF STATE ENGINEER

RECEIVED
JAN 8 1964
STATE ENGINEER

Declaration of Vested Groundwater Rights

(Under Chapter 237, Montana Session Laws, 1961)

1. Carl R. Hilgren & Zeffie L. Hilgren, of Pt. 1, Box 48, Hamilton, Montana
(Name of Appropriator) (Address) (Town)
County of Ravalli State of Montana
have appropriated groundwater according to the Montana laws in effect prior to January 1, 1962, as follows:



SENE4 Sec. 22 T. 5 N. R. 21 W

Indicate point of appropriation
and place of use, if possible. Each
small square represents 10 acres.

2. The beneficial use on which the claim is based.
House - some lawn irrigation
3. Date or approximate date of earliest beneficial use; and how continuous the use has been.
fall of 1948
4. The amount of groundwater claimed (in miner's inches or gallons per minute).
15 gal. per minute
5. If used for irrigation, give the acreage and description of the lands to which water has been applied and name of the owner thereof.
Yard and garden
6. The means of withdrawing such water from the ground and the location of each well or other means of withdrawal.
elec. pump
7. The date of commencement and completion of the construction of the well, wells, or other works for withdrawal of groundwater.
Fall of 1948
8. The depth of water table.
approx. 21 feet
9. So far as it may be available, the type, size and depth of each well or the general specifications of any other works for the withdrawal of groundwater.
Drilled well, 4" casing, with 1/2" withdrawal
10. The estimated amount of groundwater withdrawn each year.
500,000
11. The log of formations encountered in the drilling of each well if available.
3 ft. top soil; 7 ft. of gravel; 3 ft. hardpan, then gravel
12. Such other information of a similar nature as may be useful in carrying out the policy of this act, including reference to book and page of any county record.
none

Signature of Owner

Carl R. Hilgren
Zeffie L. Hilgren
December 30, 1963

Three copies to be filed by the owner with the County Clerk and Recorder of the county in which the well is located.

Please answer all questions. If not applicable, so state, otherwise the form will be returned.

Original to the County Clerk and Recorder; Duplicate to the State Engineer; Triplicate to the Montana Bureau of Mines and Geology, and Quadruplicate for the Appropriator.

27467

#2657

I certify that I received and filed this
instrument on this 30th
day of Dec. 63 at 3:45
o'clock P. M.
F. M. Moore
COUNTY RECORDER
By Shirley Keith

File No.

T. 5. N. R. 21. W.

DUPLICATE

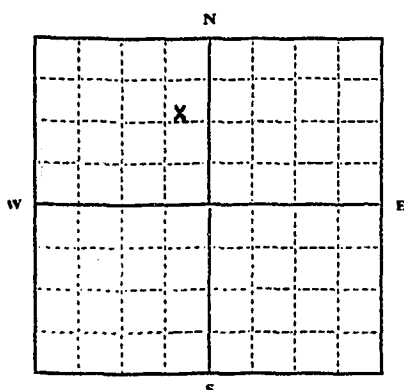
County. Ravalli

STATE OF MONTANA
ADMINISTRATOR OF GROUNDWATER CODE
OFFICE OF STATE ENGINEER

RECEIVED
JAN 8 1964

Declaration of Vested Groundwater Rights ENGINEER
(Under Chapter 237, Montana Session Laws, 1961)

1. Carl R. and Zeffie L. Hilgren, of Rt. 1, Box 48, Hamilton, Montana
(Name of Appropriator) (Address) (Town)
County of Ravalli State of Montana
have appropriated groundwater according to the Montana laws in effect prior to January 1, 1962, as follows:



NE 1/4 NW 1/4 Sec. 12 T. 5. R. 21.

Indicate point of appropriation and place of use, if possible. Each small square represents 10 acres.

2. The beneficial use on which the claim is based.

Hog shed

3. Date or approximate date of earliest beneficial use; and how continuous the use has been.

June, 1959

4. The amount of groundwater claimed (in miner's inches or gallons per minute)

15 gal. per min.

5. If used for irrigation, give the acreage and description of the lands to which water has been applied and name of the owner thereof (used for watering stock)

6. The means of withdrawing such water from the ground and the location of each well or other means of withdrawal

electric pump

7. The date of commencement and completion of the construction of the well, wells, or other works for withdrawal of groundwater

June - 1959

8. The depth of water table

21 ft.

9. So far as it may be available, the type, size and depth of each well or the general specifications of any other works for the withdrawal of groundwater

gravel

Drilled well, 4" casing 21ft 14" withdrawal

10. The estimated amount of groundwater withdrawn each year

500,000 gallon

11. The log of formations encountered in the drilling of each well if available

3 ft. of top soil; 7 ft. of gravel; 3 ft. hardpan, then gravel

12. Such other information of a similar nature as may be useful in carrying out the policy of this act, including reference to book and page of any county record

None

Signature of Owner

Carl Hilgren
Zeffie Hilgren
Date December 20, 1963

Three copies to be filed by the owner with the County Clerk and Recorder of the county in which the well is located.

Please answer all questions. If not applicable, so state, otherwise the form will be returned.

Original to the County Clerk and Recorder; Duplicate to the State Engineer; Triplicate to the Montana Bureau of Mines and Geology, and Quadruplicate for the Appropriator.

27464

#2654

I certify that I received and filed this
instrument on this 30th
day of Dec. 63 at 3:42
o'clock P.
F. G. Moore
County Clerk
By Shirley Keith
Deputy

File No.

T. 5 N. R. 21 W.

DUPLICATE

County

Ravalli

STATE OF MONTANA
ADMINISTRATOR OF GROUNDWATER CODE
OFFICE OF STATE ENGINEER

JAN 8 1964

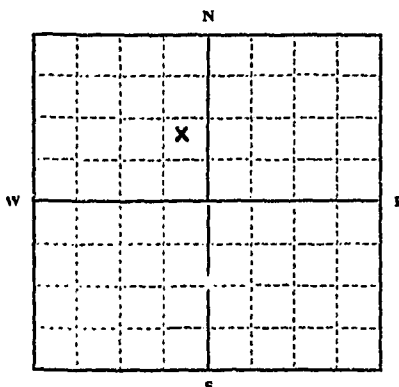
STATE ENGINEER

Declaration of Vested Groundwater Rights

(Under Chapter 237, Montana Session Laws, 1961)

1. Carl R. and Zeffie L. Hilgren, of Rt. 1, Box 48, Hamilton, Montana
(Name of Appropriator) (Address) (Town)

County of Ravalli State of Montana
have appropriated groundwater according to the Montana laws in effect prior to January 1, 1962, as follows:



NE 1/4 NW 1/4 Sec. 12, T. 5 N. R. 21 W.

Indicate point of appropriation
and place of use, if possible. Each
small square represents 10 acres.

2. The beneficial use on which the claim is based.....
barn

3. Date or approximate date of earliest beneficial use; and how continu-
ous the use has been.....
September 1950

4. The amount of groundwater claimed (in miner's inches or gallons
per minute).....15 gal. per minute

5. If used for irrigation, give the acreage and description of the lands
to which water has been applied and name of the owner thereof
(used for watering stock)

6. The means of withdrawing such water from the ground and the loca-
tion of each well or other means of withdrawal.....
elec. pump

7. The date of commencement and completion of the construction of the well, wells, or other works for with-
drawal of groundwater.....Sept. 1950

8. The depth of water table.....21 feet

9. So far as it may be available, the type, size and depth of each well or the general specifications of any other
works for the withdrawal of groundwater.....drilled well, 4" casing, with 1 1/2" withdrawal

10. The estimated amount of groundwater withdrawn each year.....500,000 gallon

11. The log of formations encountered in the drilling of each well if available.....
3 ft. top soil; 7 ft. of gravel; 3 ft. hardpan, then gravel

12. Such other information of a similar nature as may be useful in carrying out the policy of this act, including
reference to book and page of any county record.....none

Signature of Owner

Carl P. Hilgren
Zeffie L. Hilgren

Date December 30, 1963

Three copies to be filed by the owner with the County Clerk and Recorder of the county in which the well is located.

Please answer all questions. If not applicable, so state, otherwise the form will be returned.

Original to the County Clerk and Recorder; Duplicate to the State Engineer; Triplicate to the Montana Bureau of
Mines and Geology, and Quadruplicate for the Appropriator.

27465

#2655

I certify that I received and filed the
instrument on the 30th
day of Dec, 1963, at 3:43
o'clock P. M.
F. Y. Moore
COUNTY RECORDER
By Shirley Keith